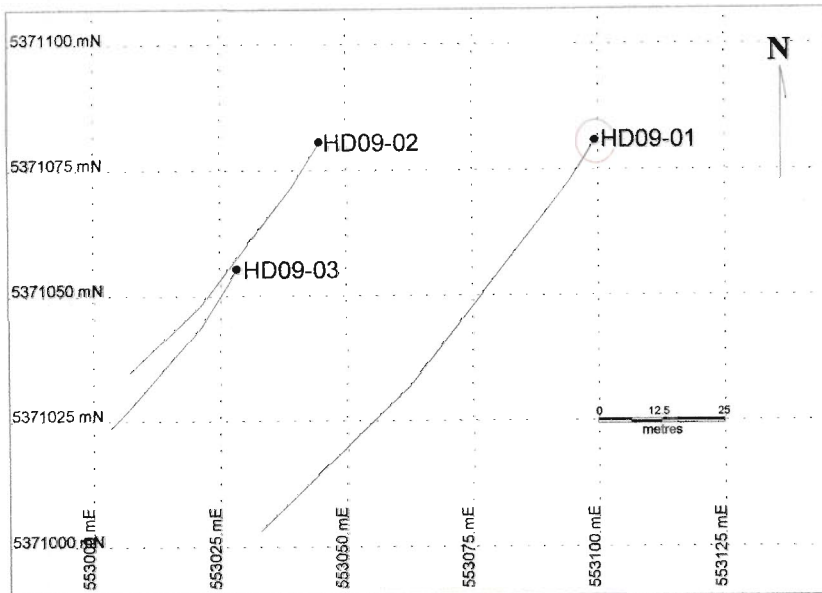
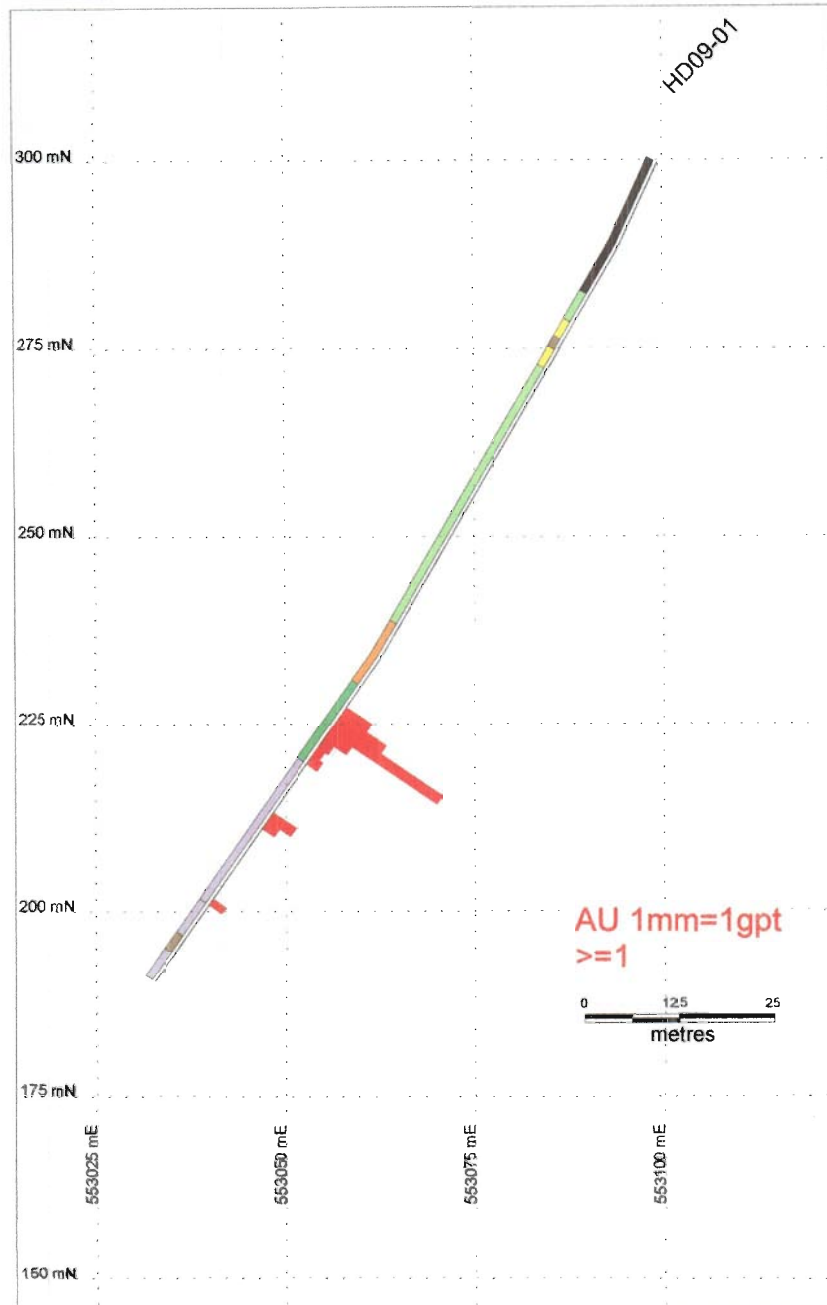


## APPENDIX 4. DIAMOND DRILL HOLE SECTIONS

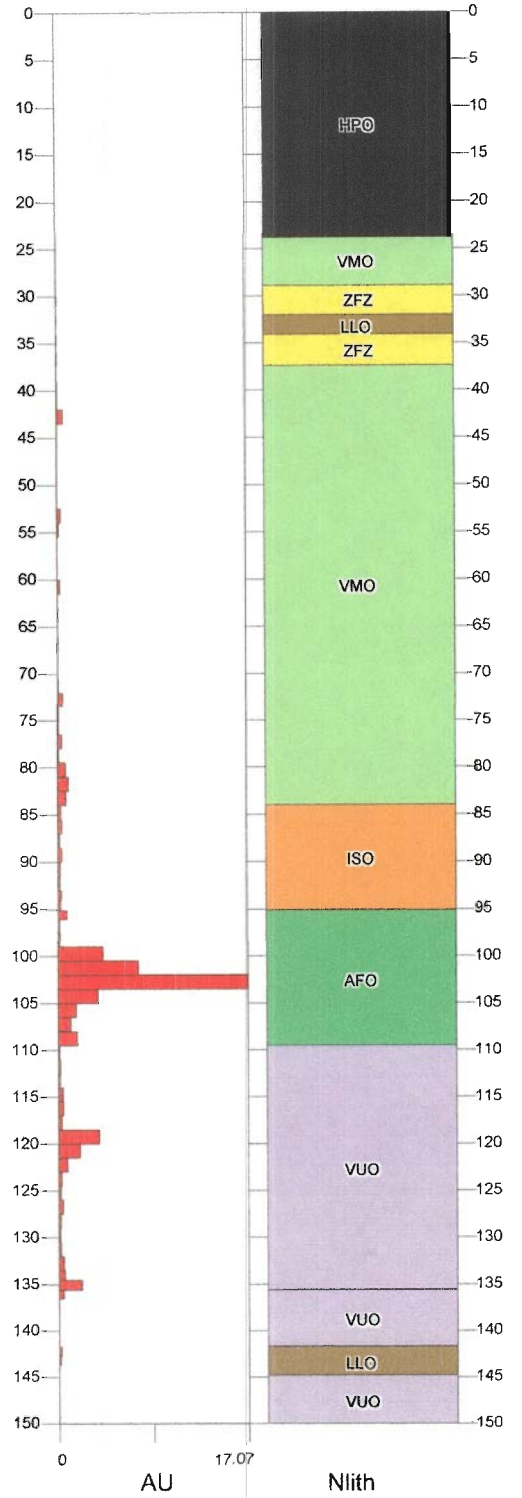
Planview 1:1500



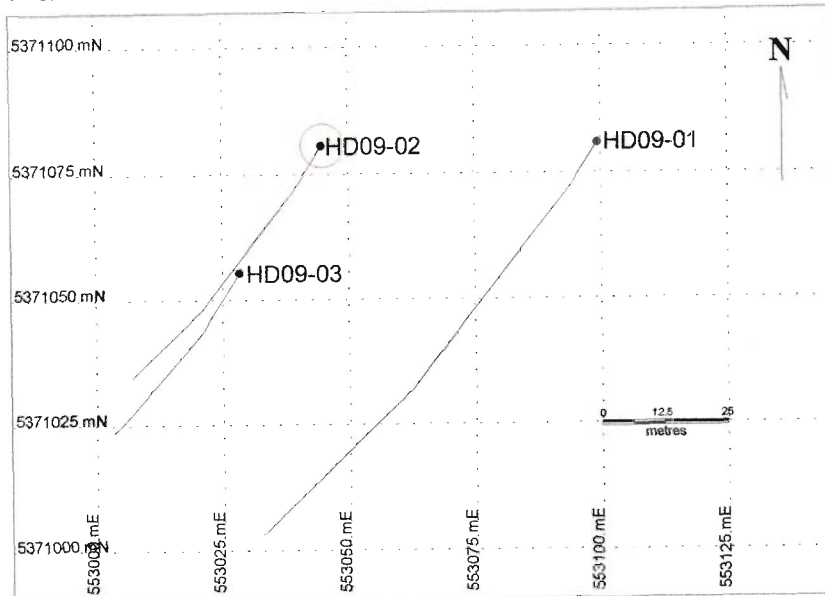
Vertical Section 90° 1:1000



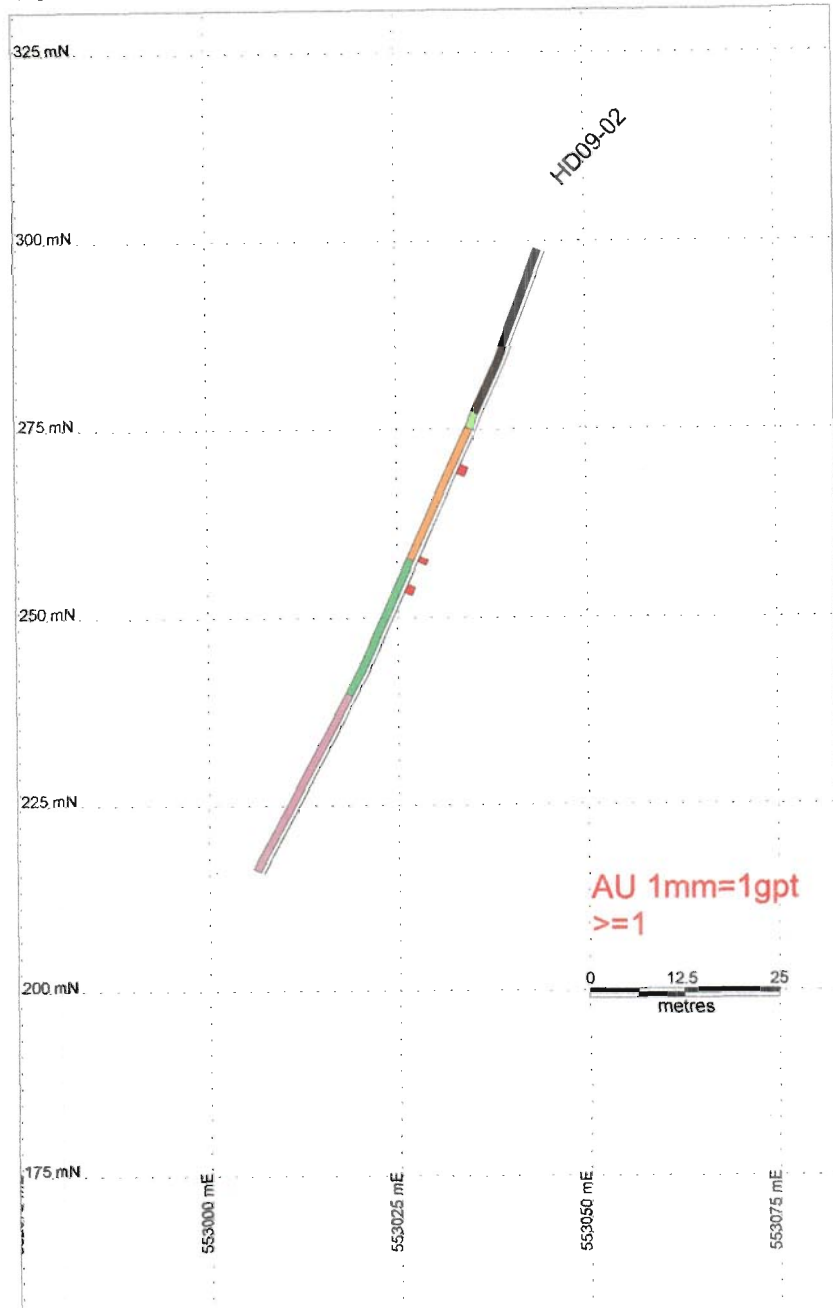
Hislop Definition Drilling  
2009  
HD09-01



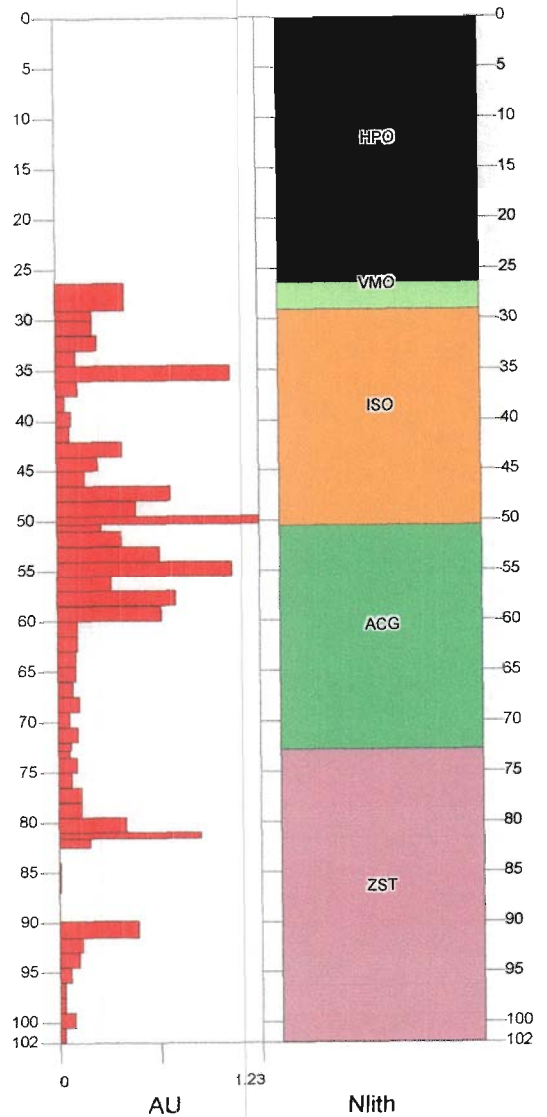
Planview 1:1500



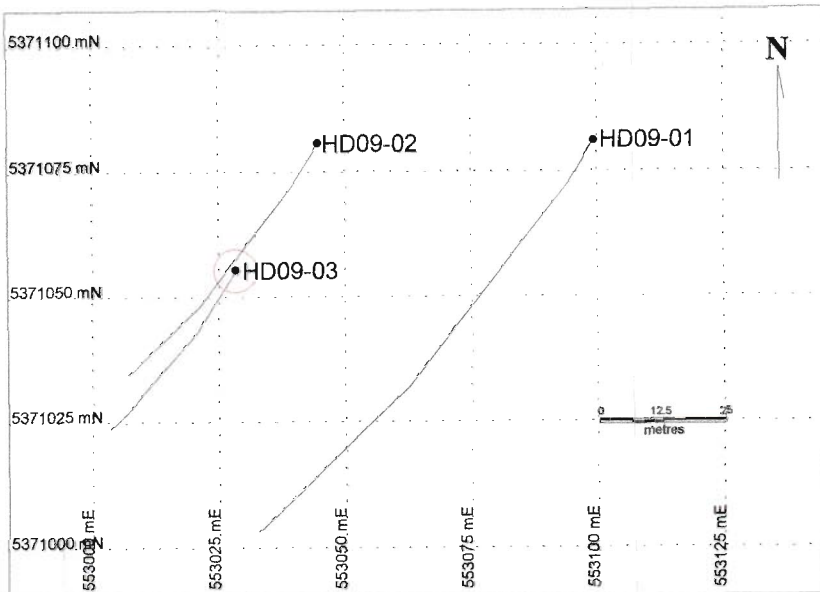
Vertical Section 90° 1:1000



Hislop Definition Drilling  
2009  
HD09-02

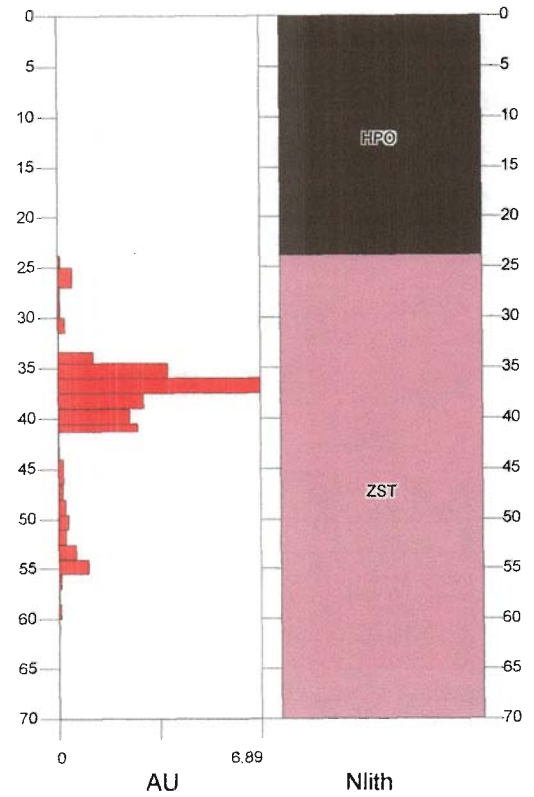
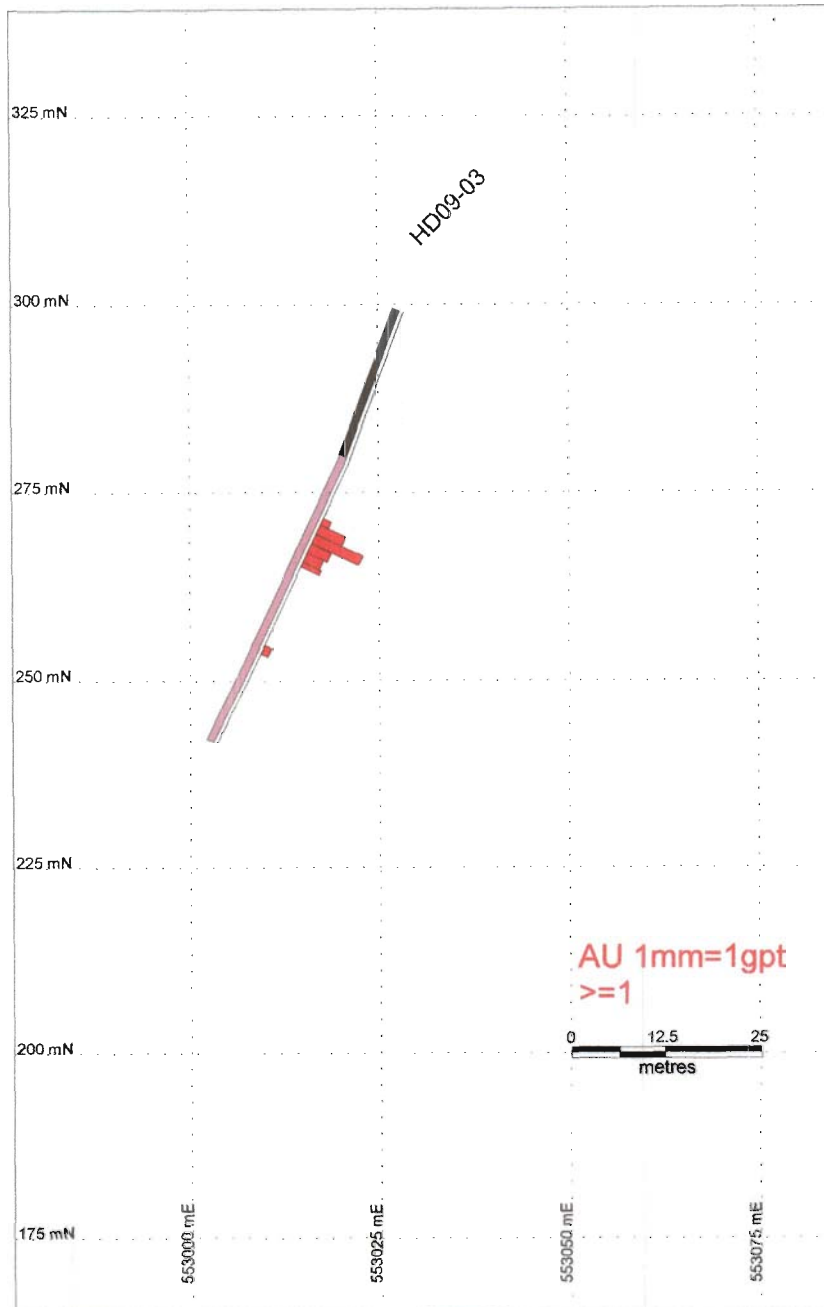


Planview 1:1500

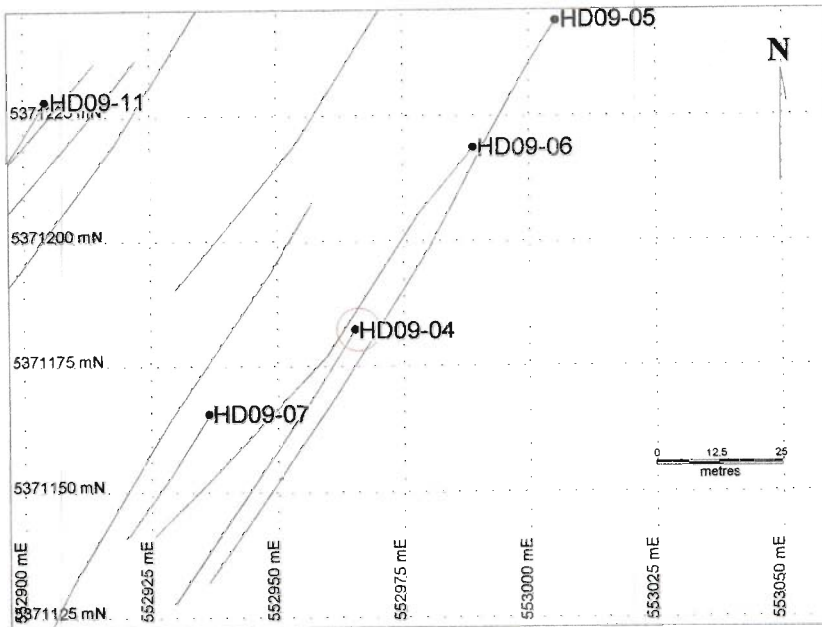


Hislop Definition Drilling  
2009  
HD09-03

Vertical Section 90° 1:1000

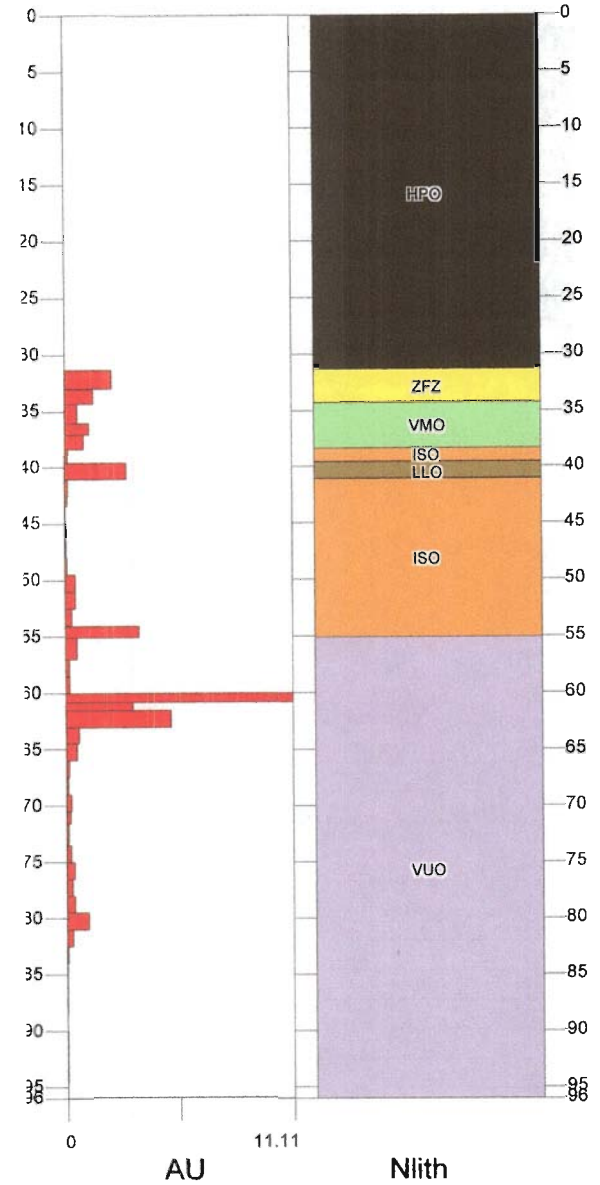



Planview 1:1500

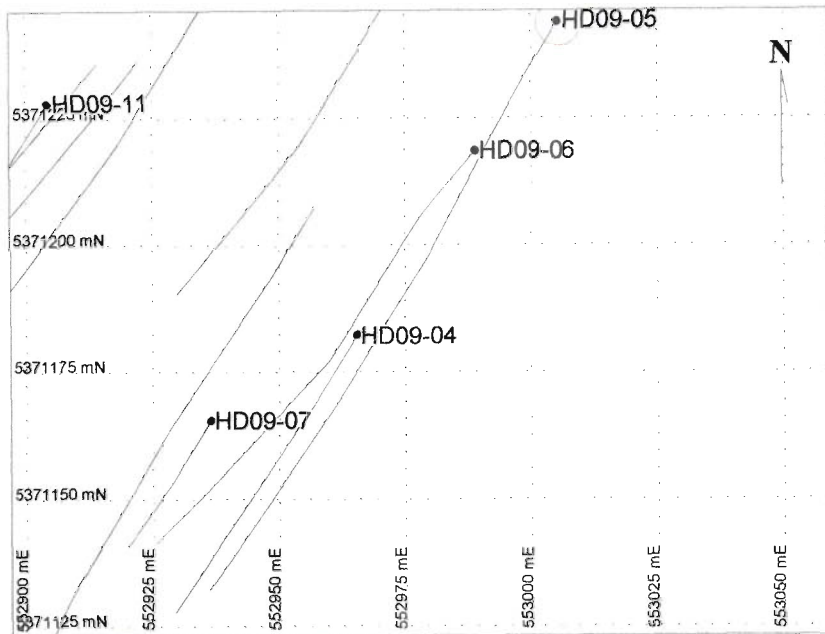


Hislop Definition Drilling  
2009  
HD09-04

Vertical Section 90° 1:1000

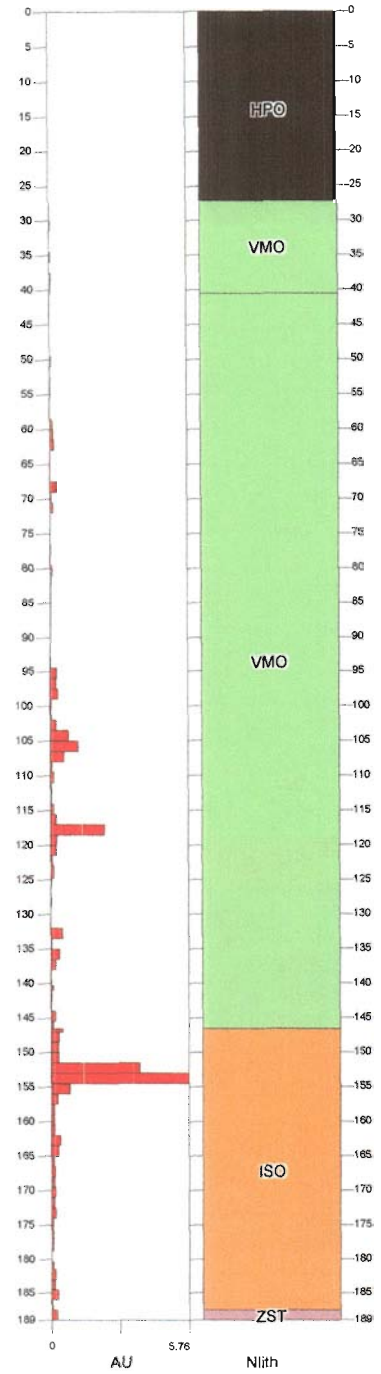
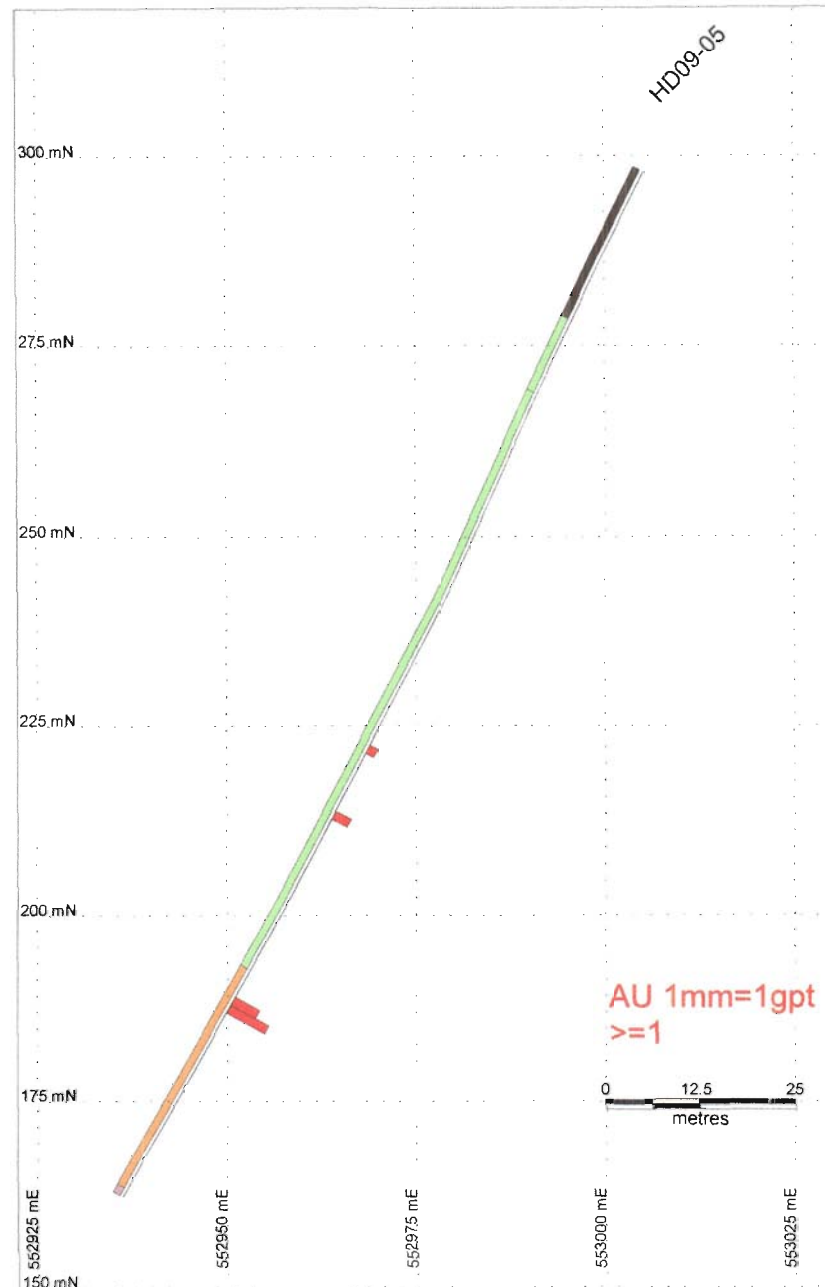


Planview 1:1500

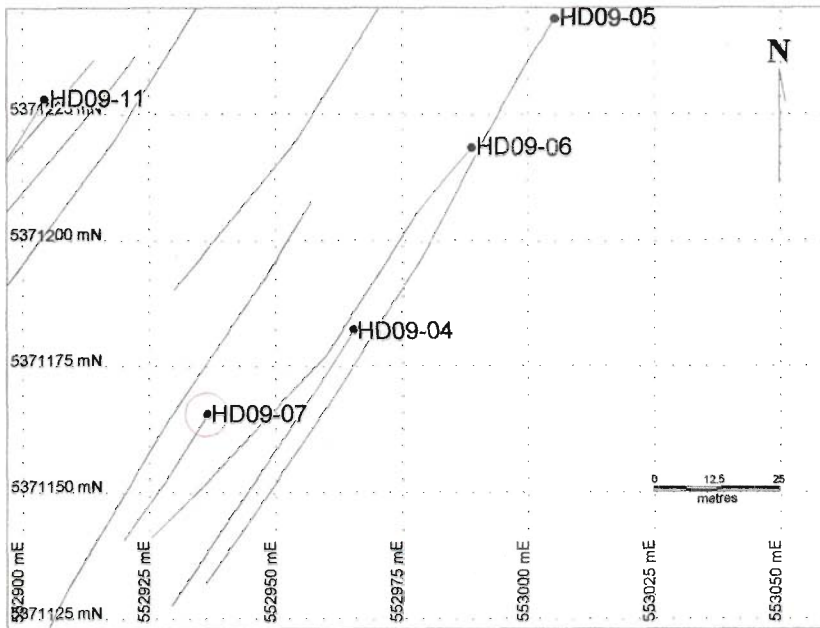


# Hislop Definition Drilling 2009 HD09-05

Vertical Section 90° 1:1000

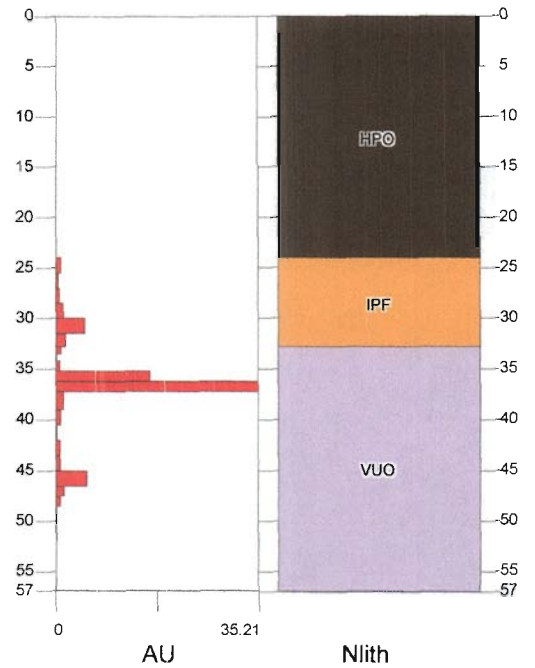
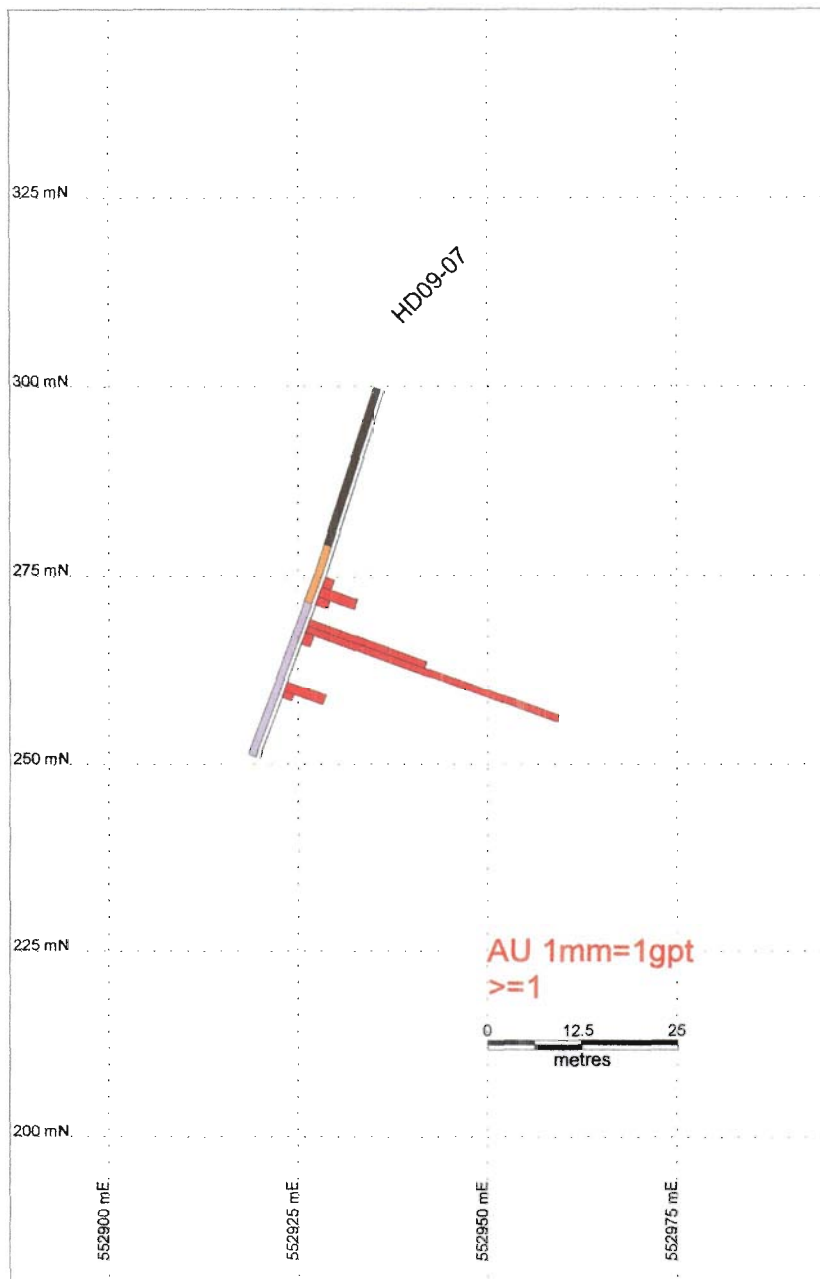


Planview 1:1500

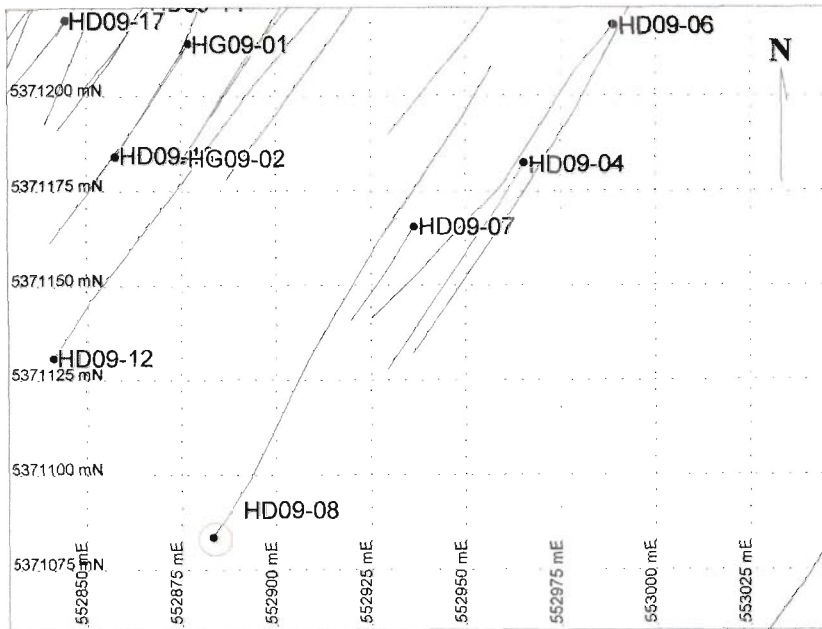


Hislop Definition Drilling  
2009  
HD09-07

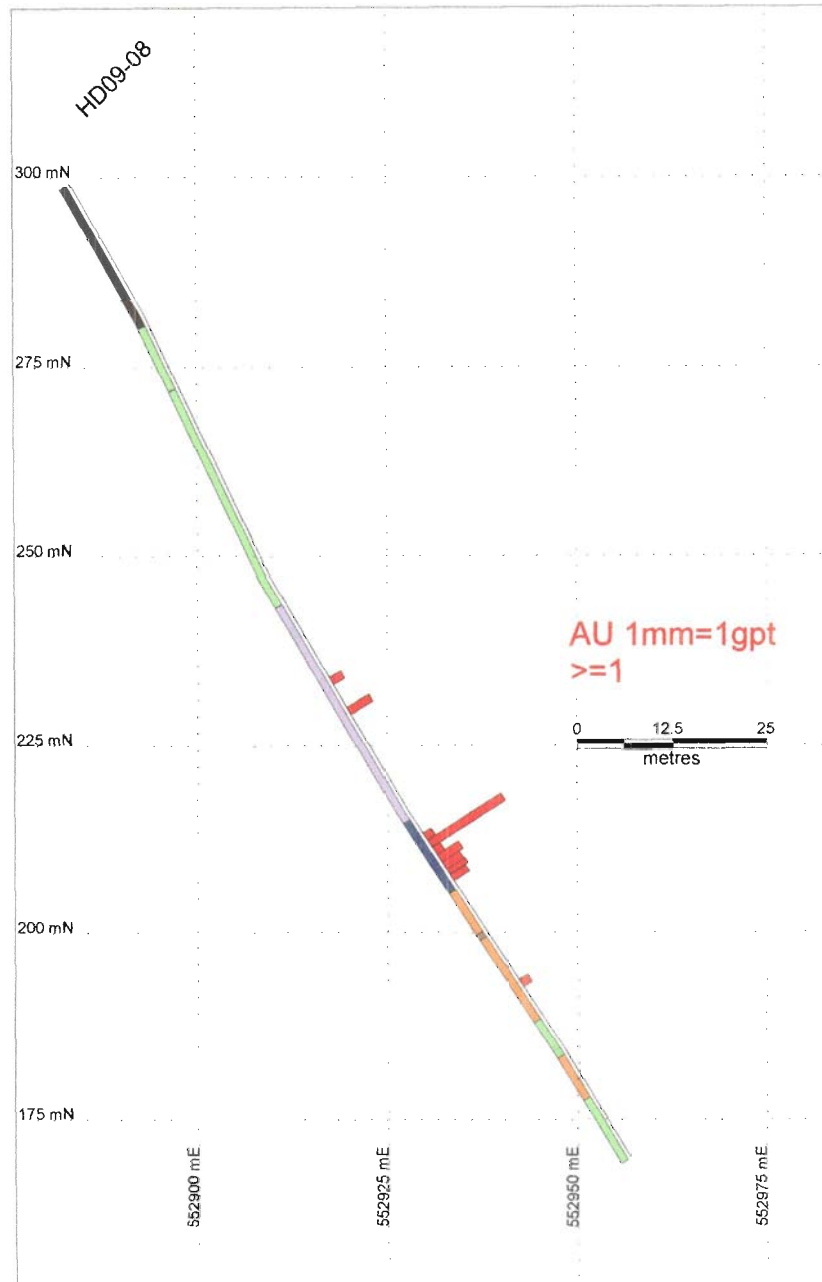
Vertical Section 90° 1:1000



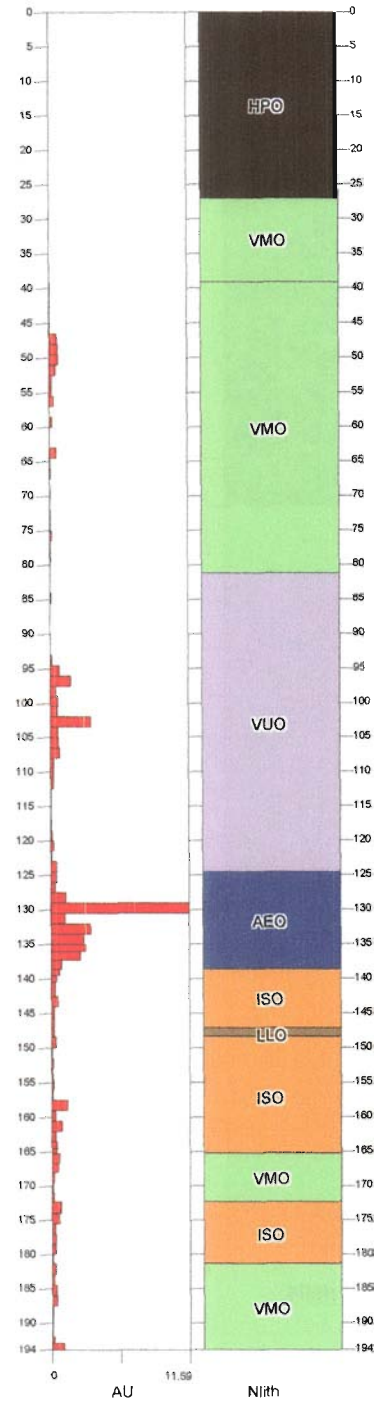
Planview 1:2000



Vertical Section 90° 1:1000

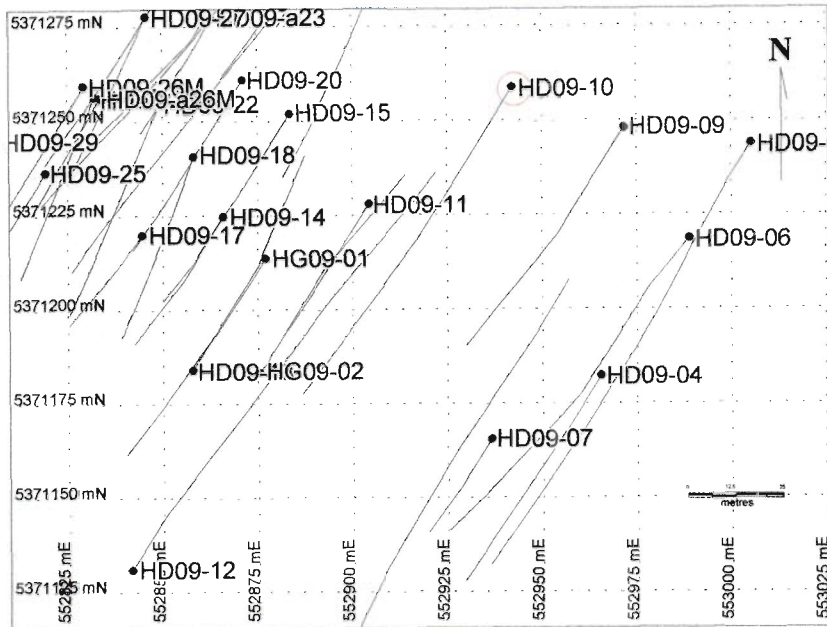


# Hislop Definition Drilling 2009 HD09-08

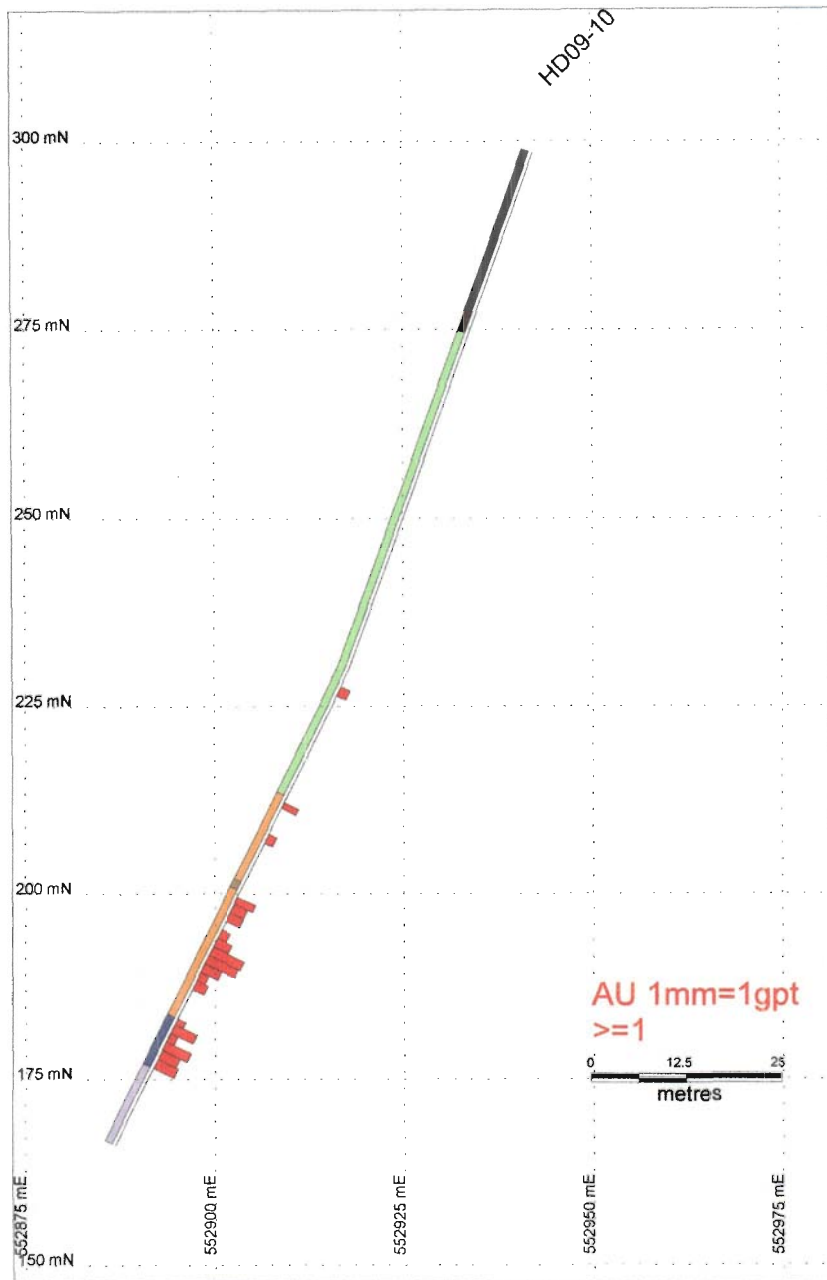




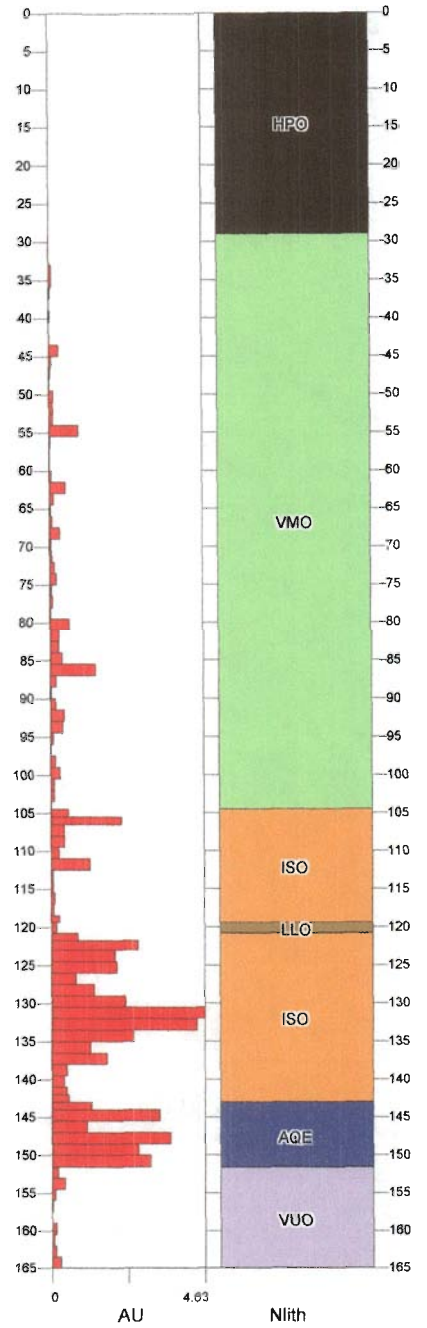
Planview 1:2000



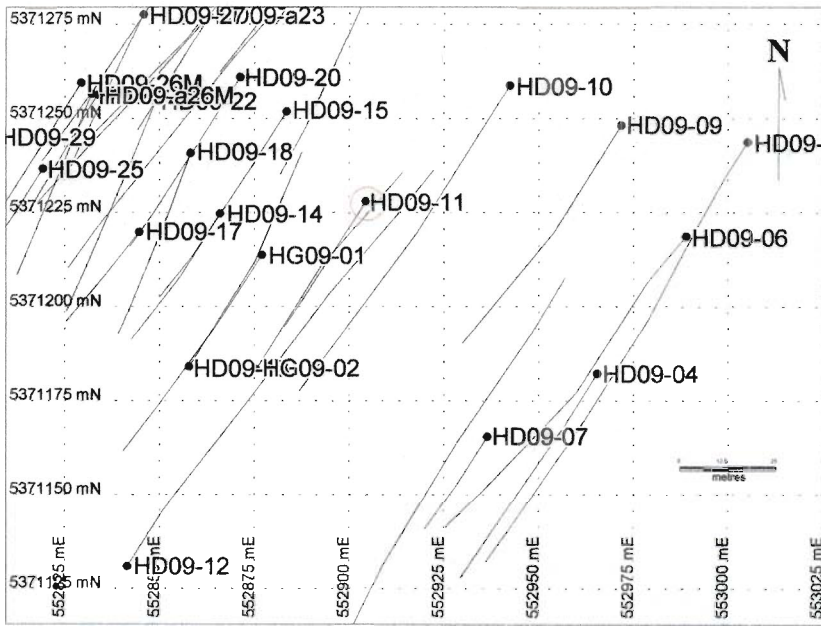
Vertical Section 90° 1:1000



# Hislop Definition Drilling 2009 HD09-10

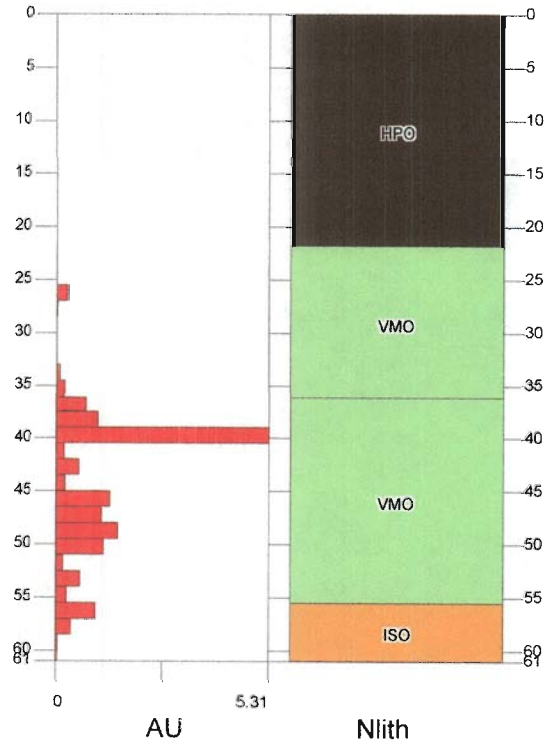
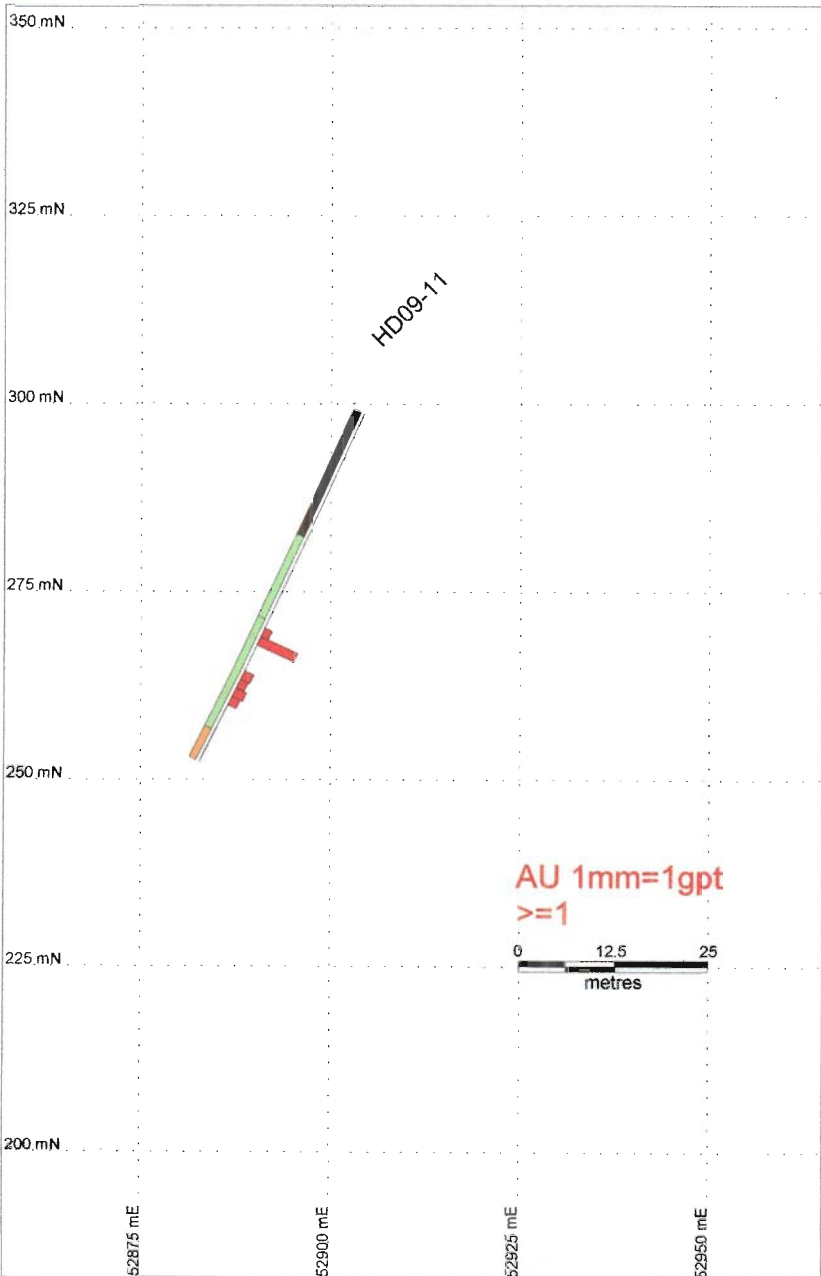


Planview 1:2000

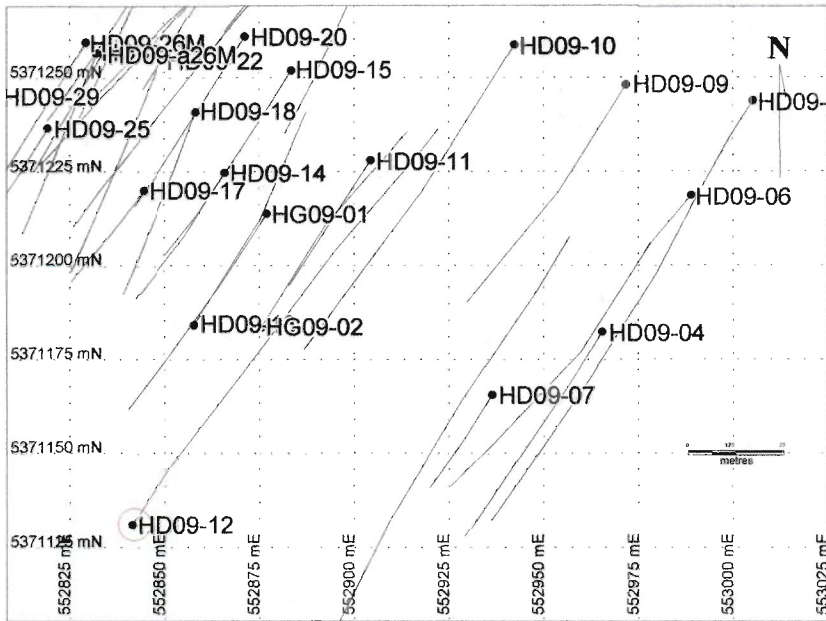


Hislop Definition Drilling  
2009  
HD09-11

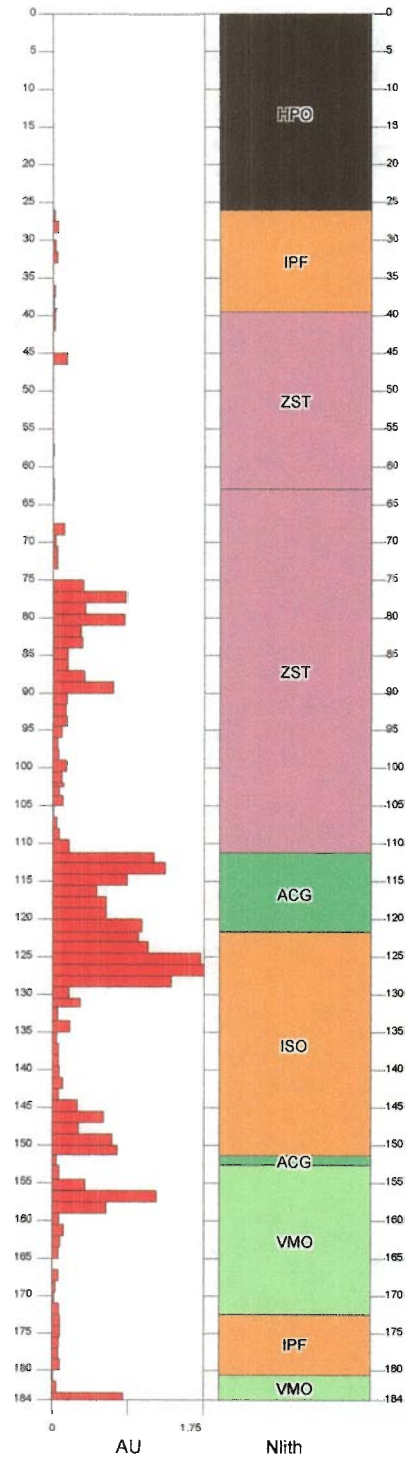
Vertical Section 90° 1:1000



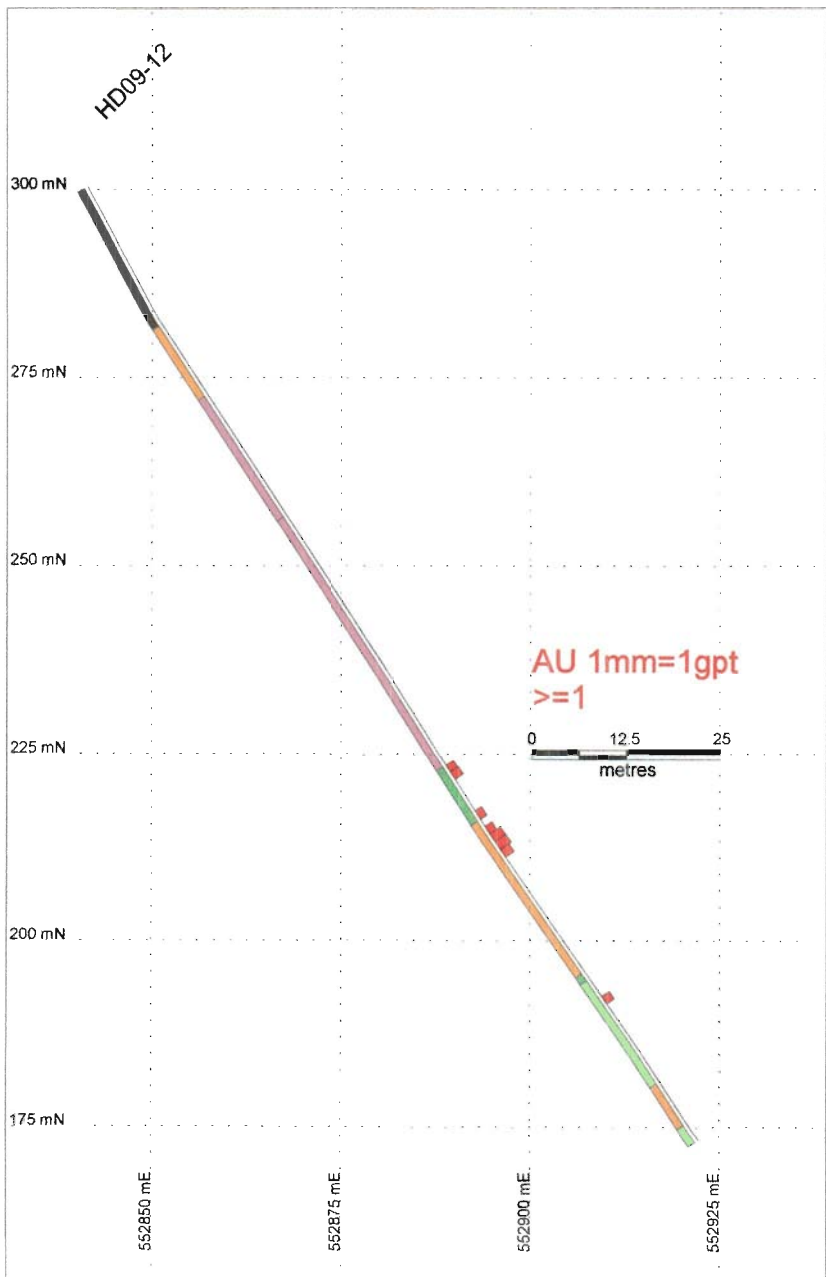
Planview 1:2000



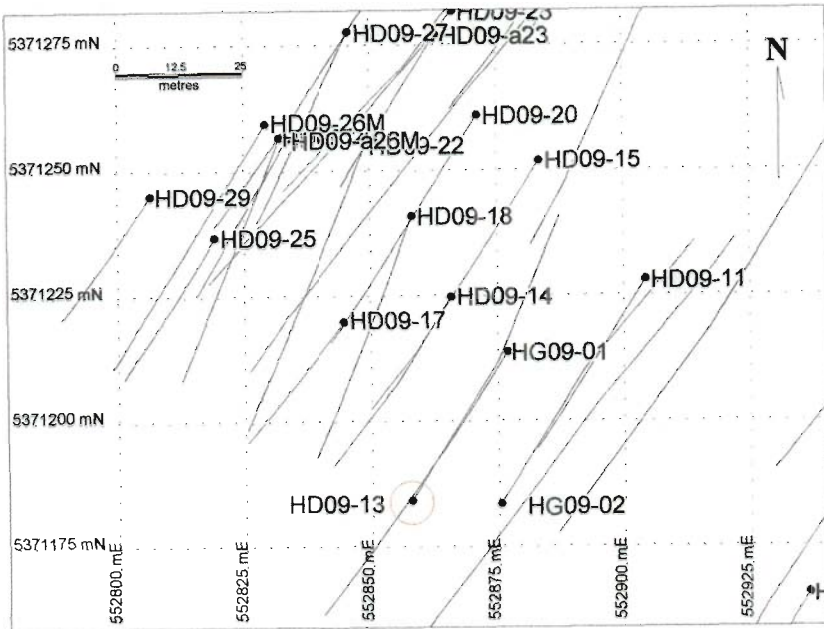
# Hislop Definition Drilling 2009 HD09-12



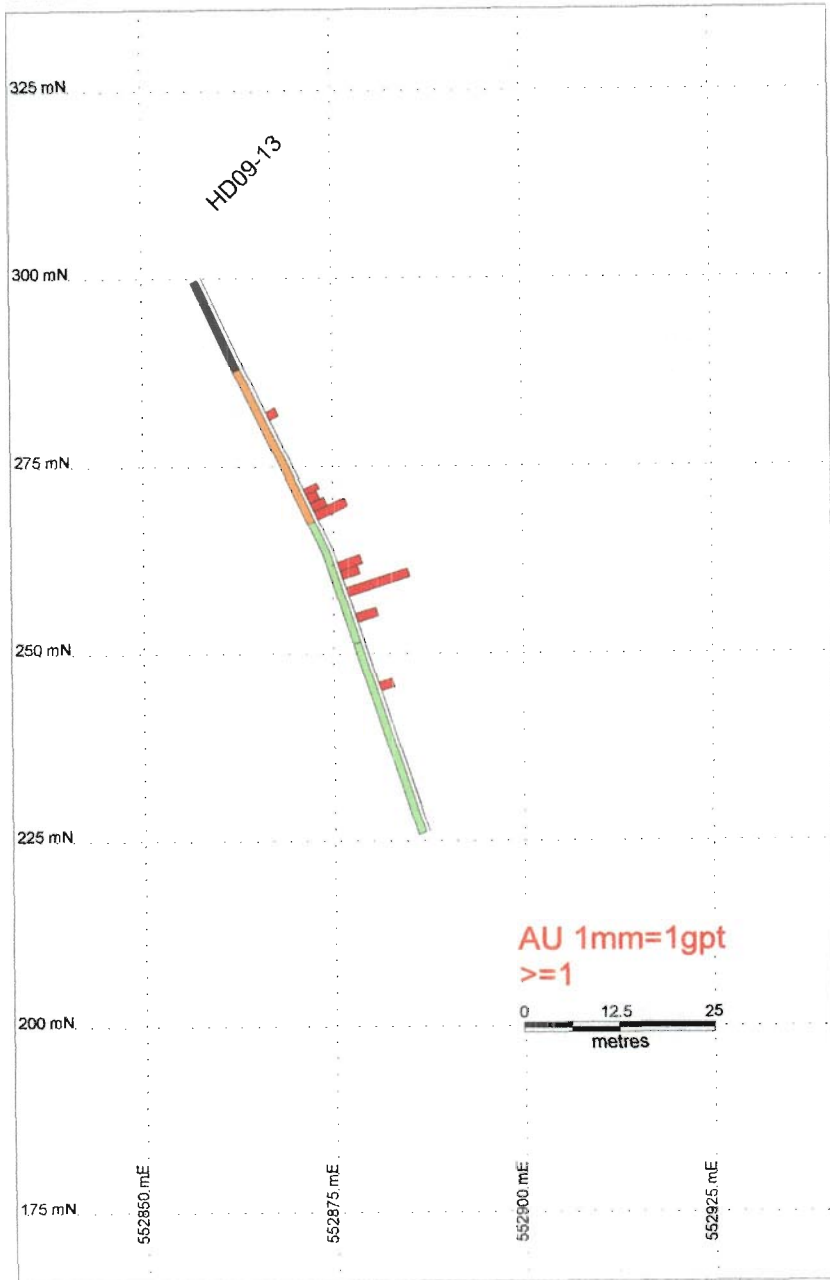
Vertical Section 90° 1:1000



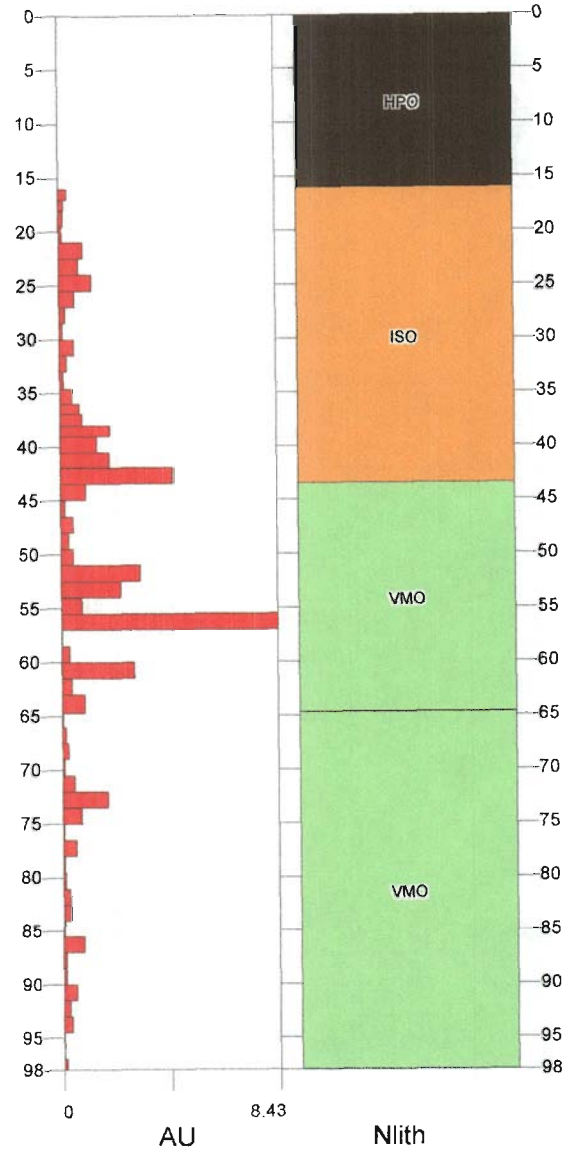
Planview 1:1500



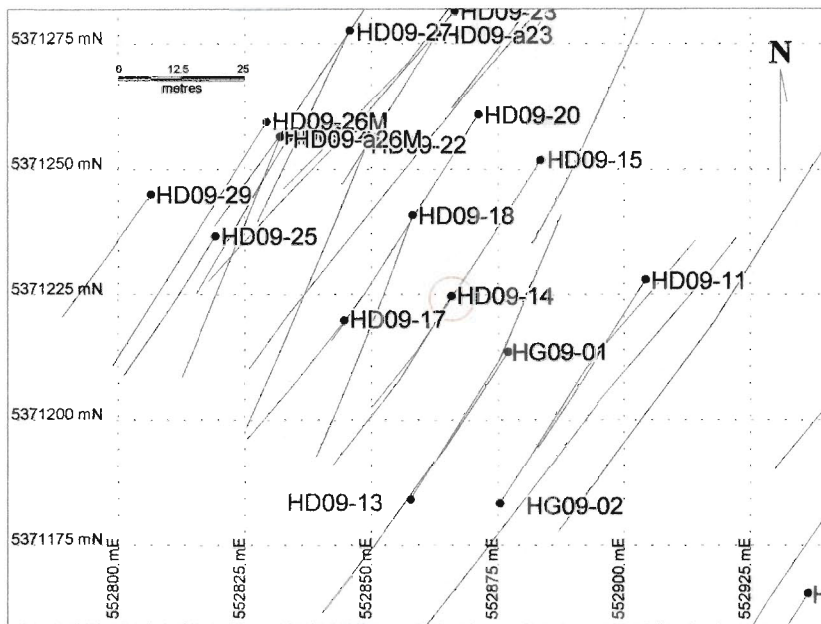
Vertical Section 90° 1:1000



Hislop Definition Drilling  
2009  
HD09-13

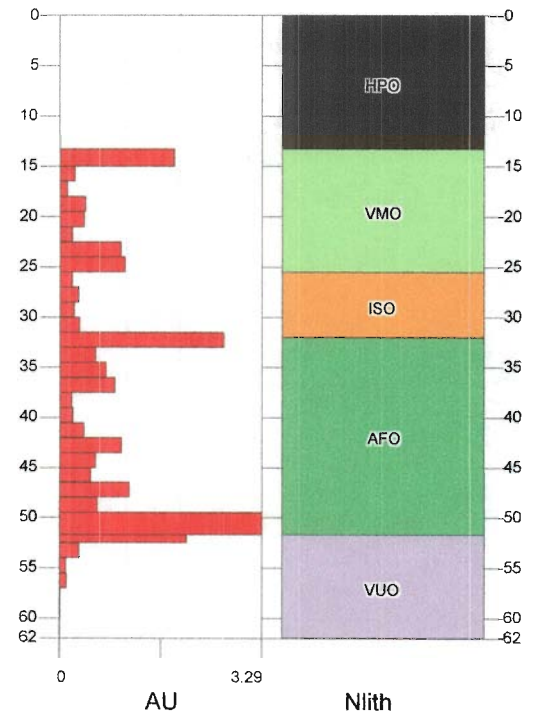
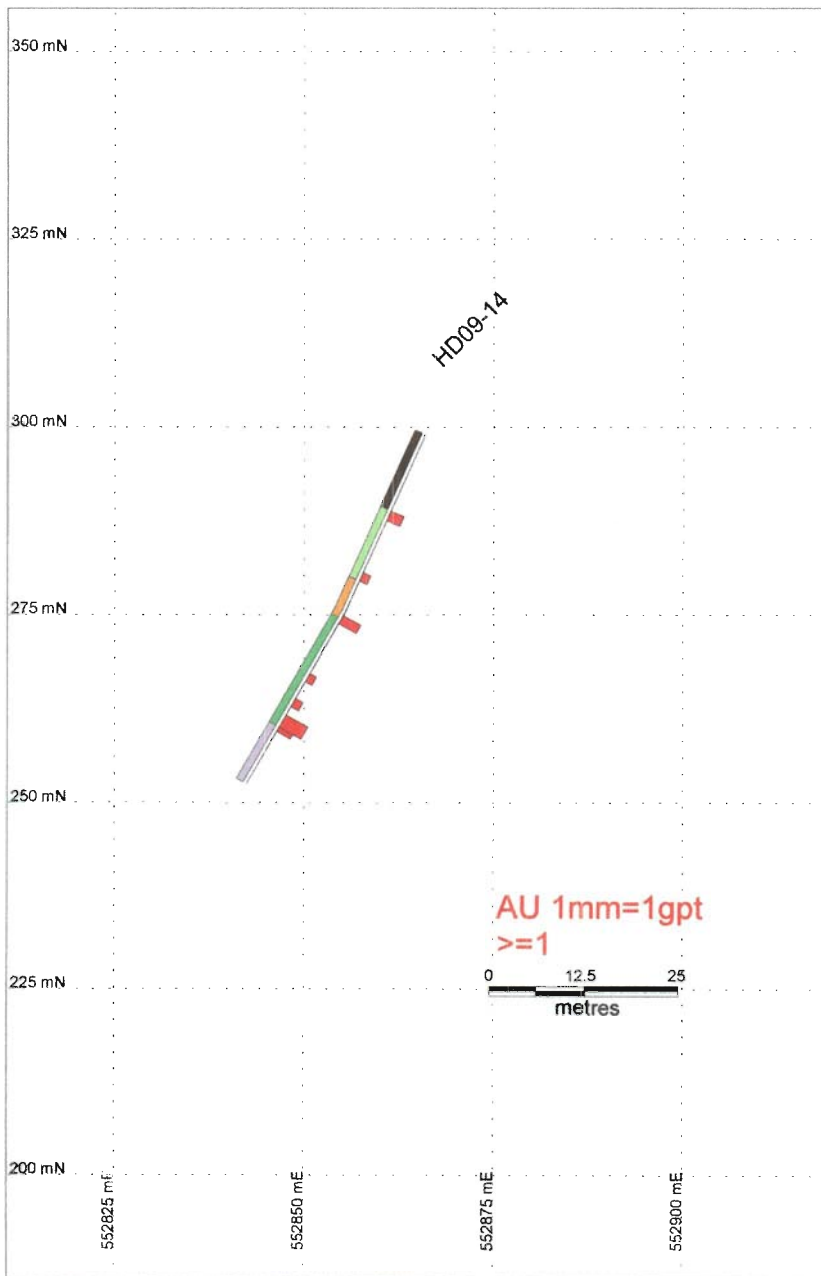


Planview 1:1500

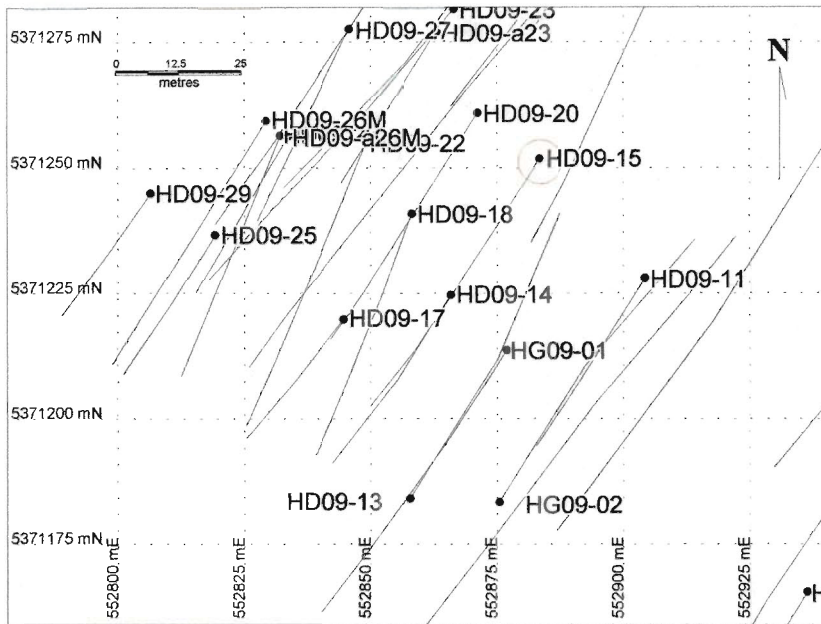


Hislop Definition Drilling  
2009  
HD09-14

Vertical Section 90° 1:1000

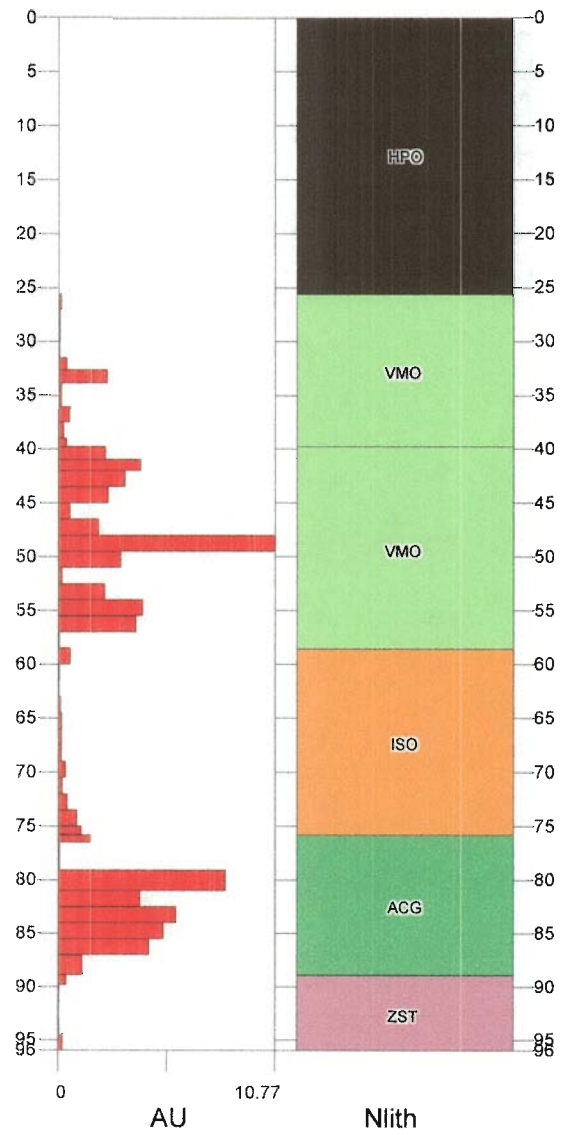
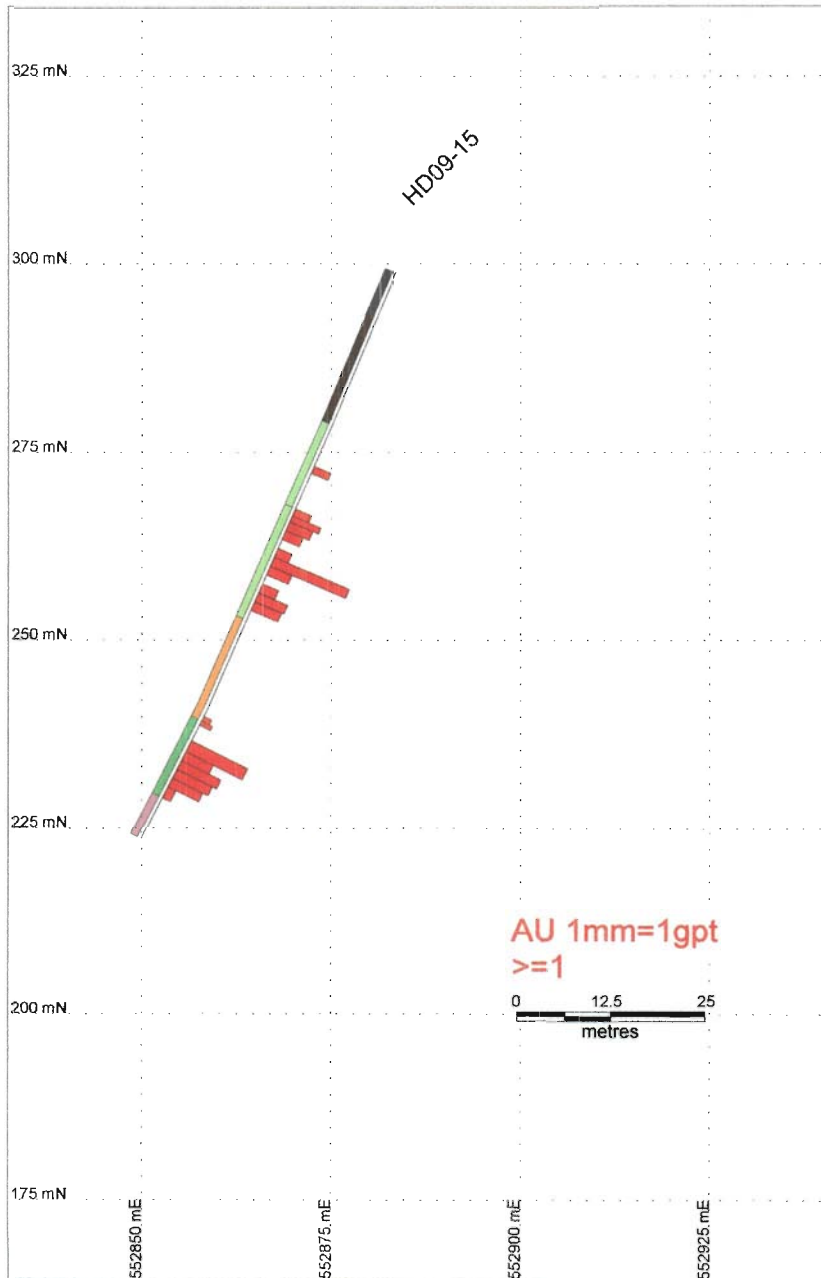


Planview 1:1500

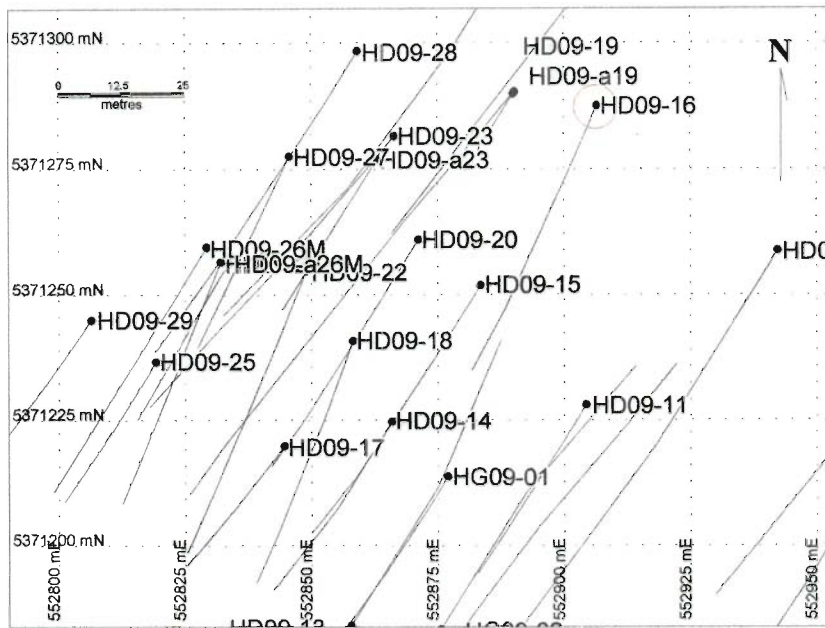


Hislop Definition Drilling  
2009  
HD09-15

Vertical Section 90° 1:1000

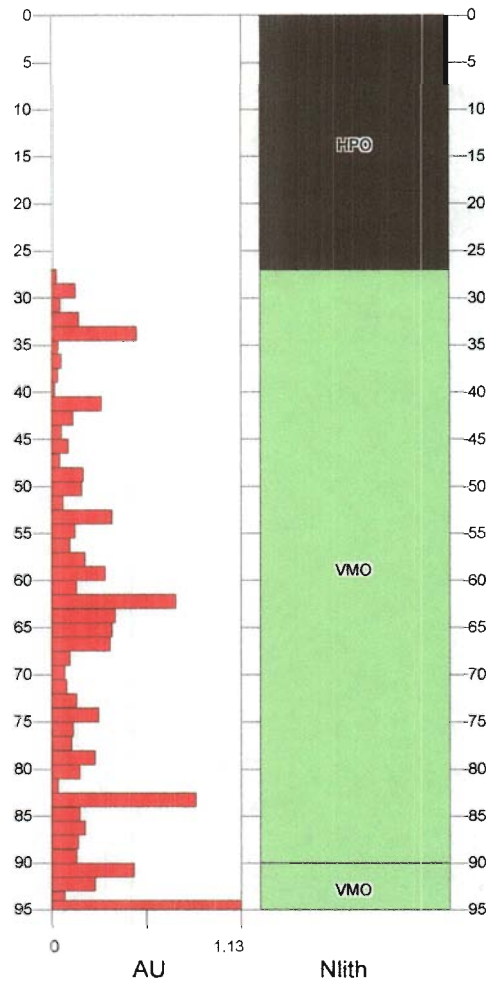
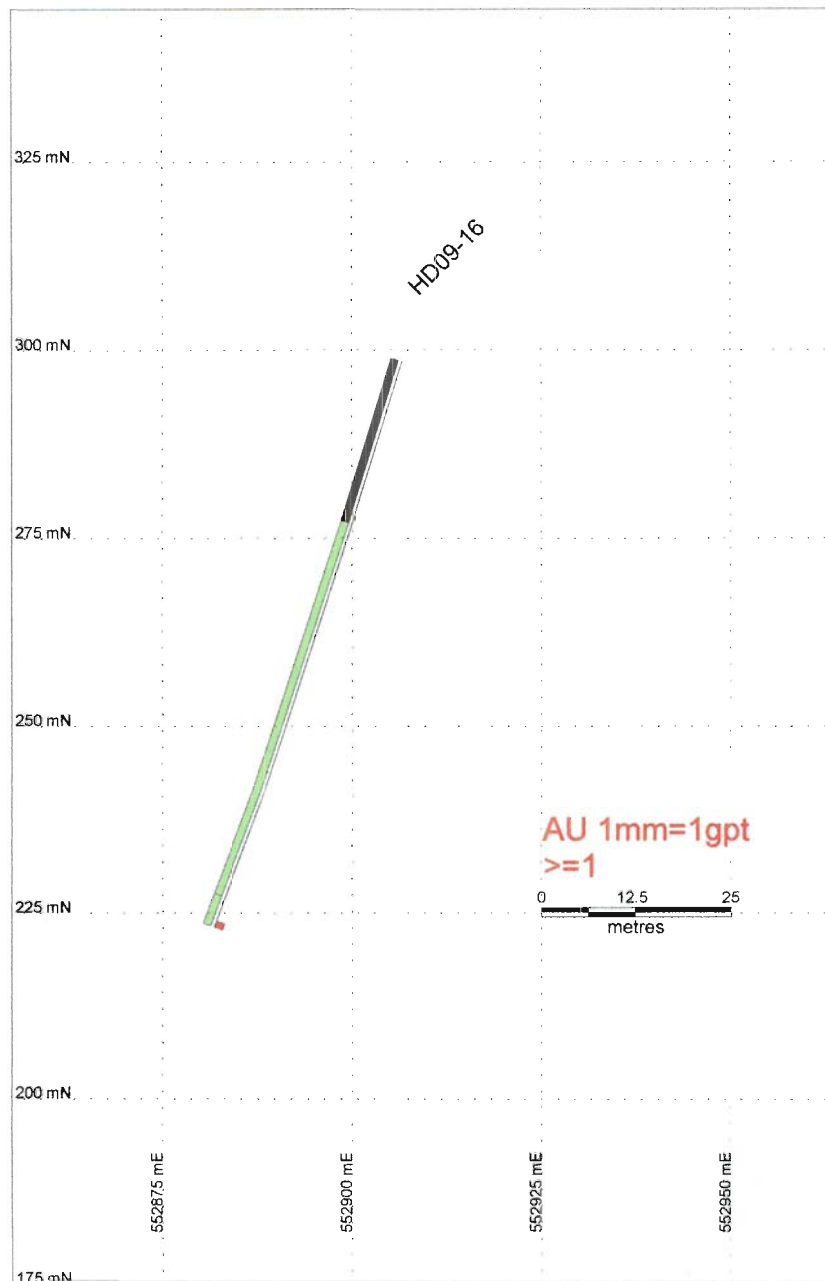


Planview 1:1500

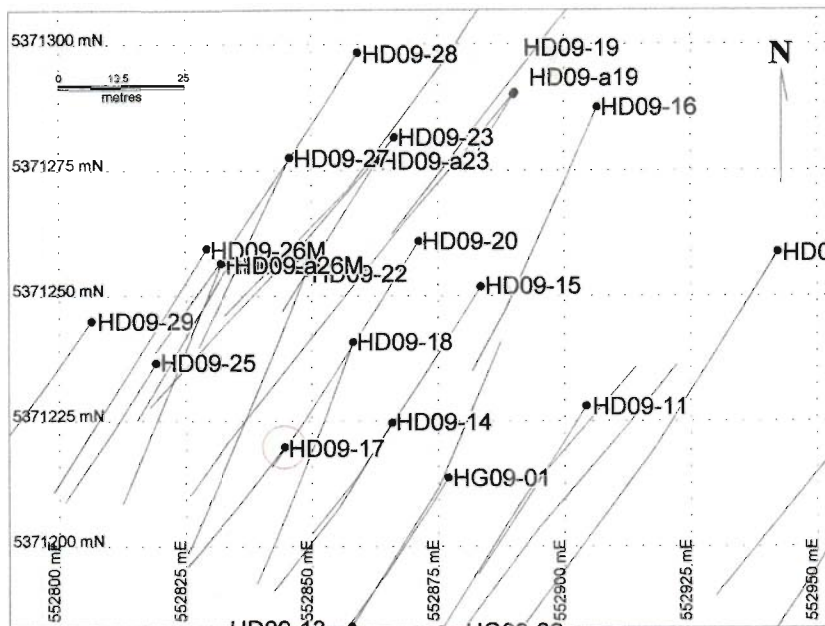


# Hislop Definition Drilling 2009 HD09-16

Vertical Section 90° 1:1000

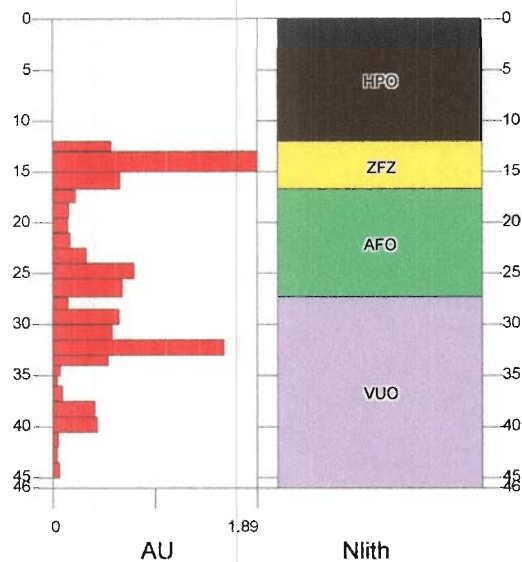
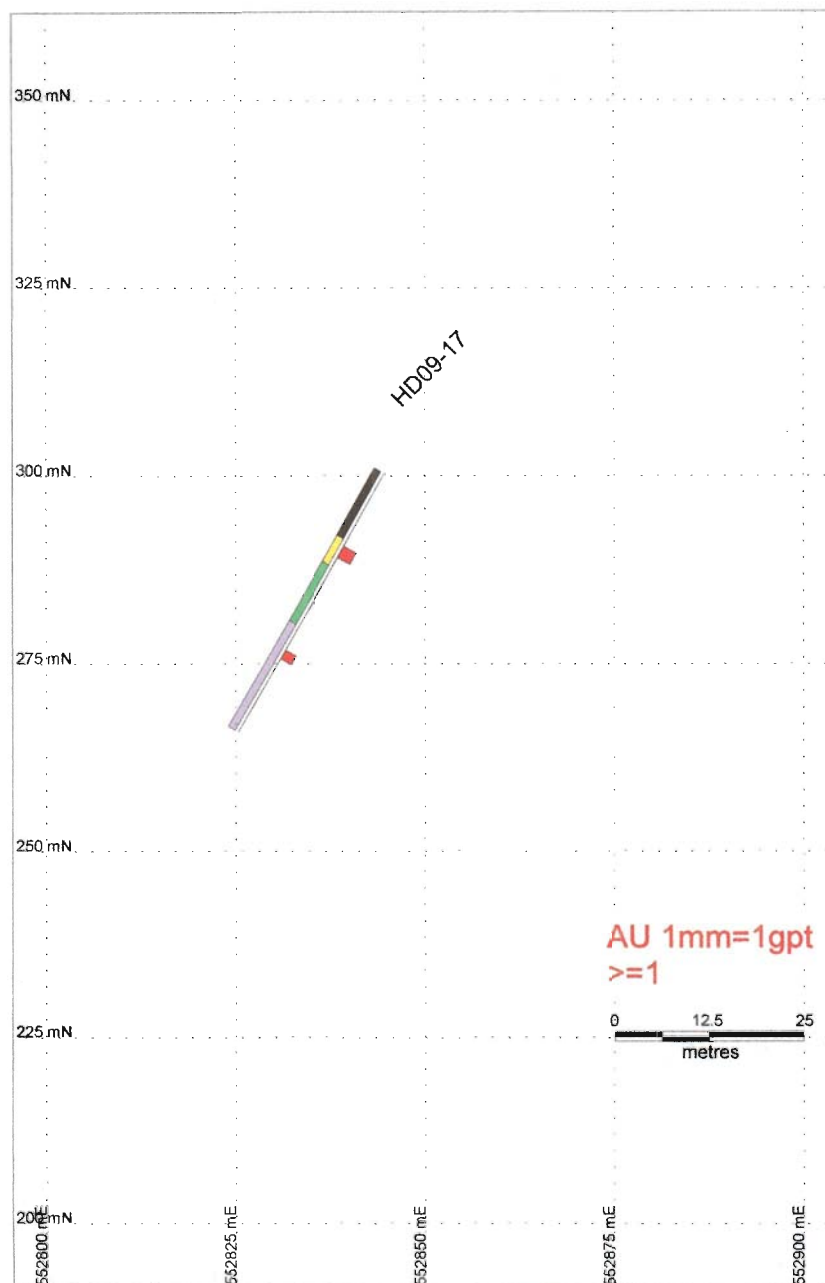


Planview 1:1500



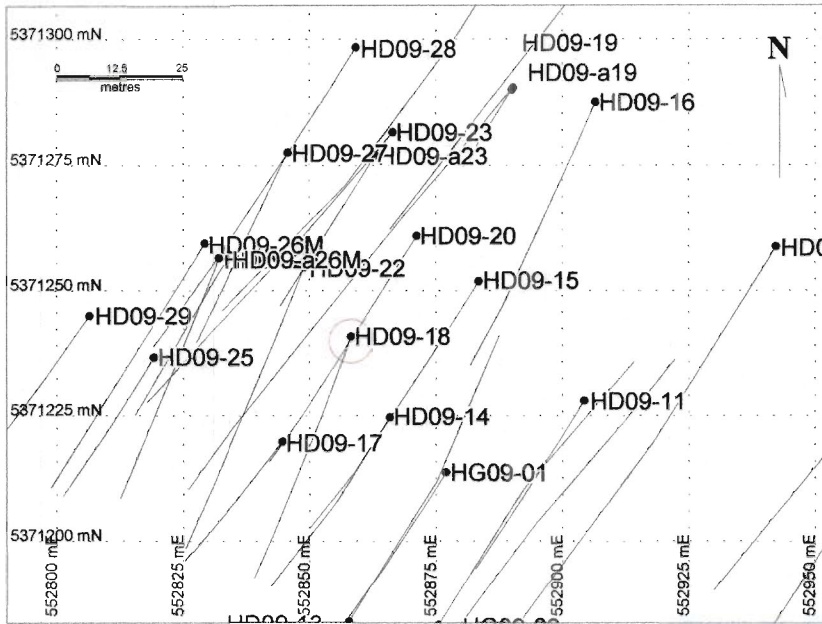
Hislop Definition Drilling  
2009  
HD09-17

Vertical Section 90° 1:1000



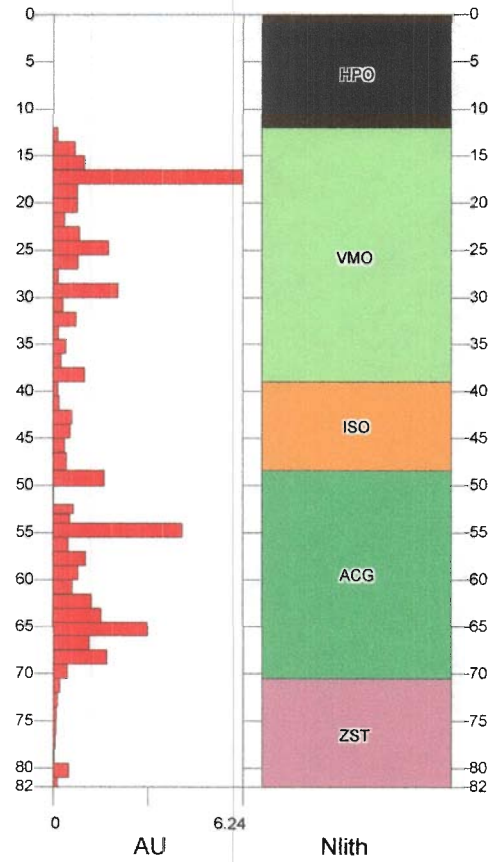
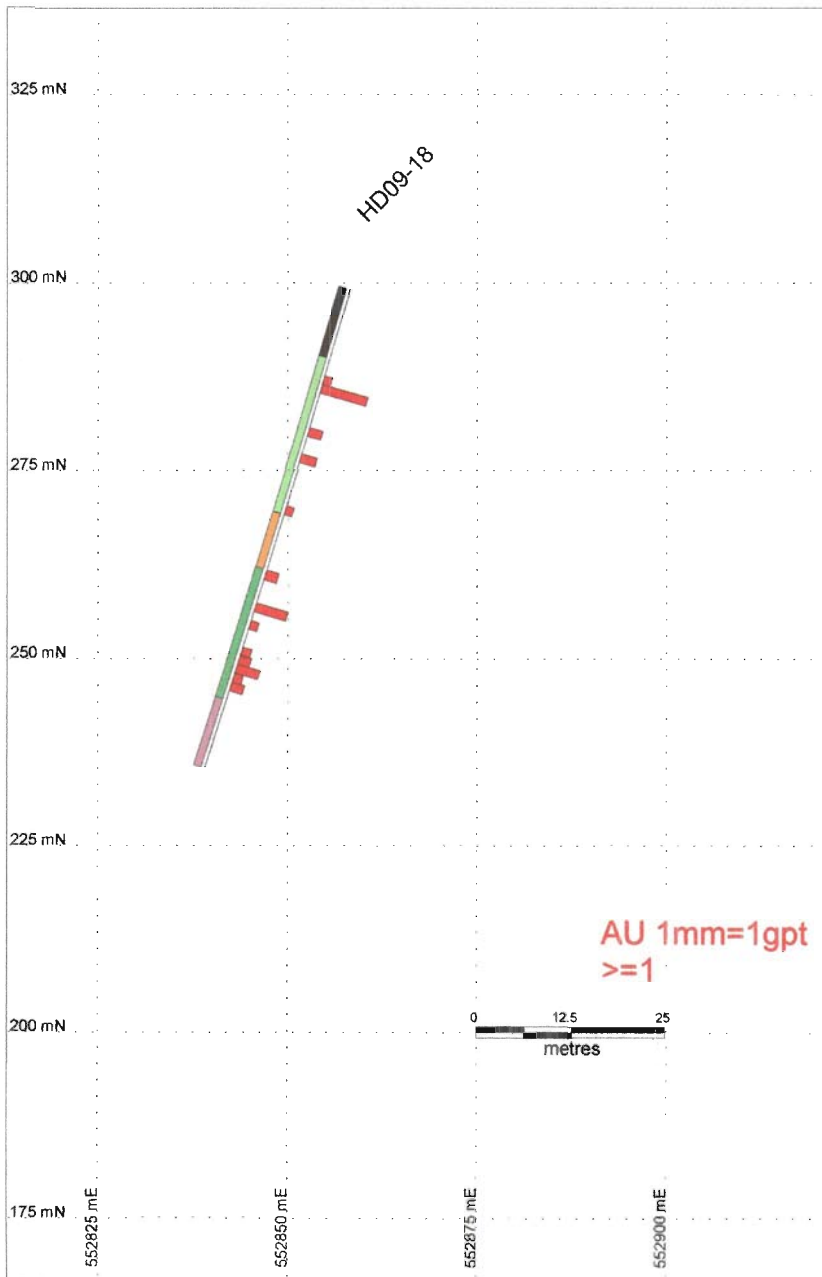


Planview 1:1500

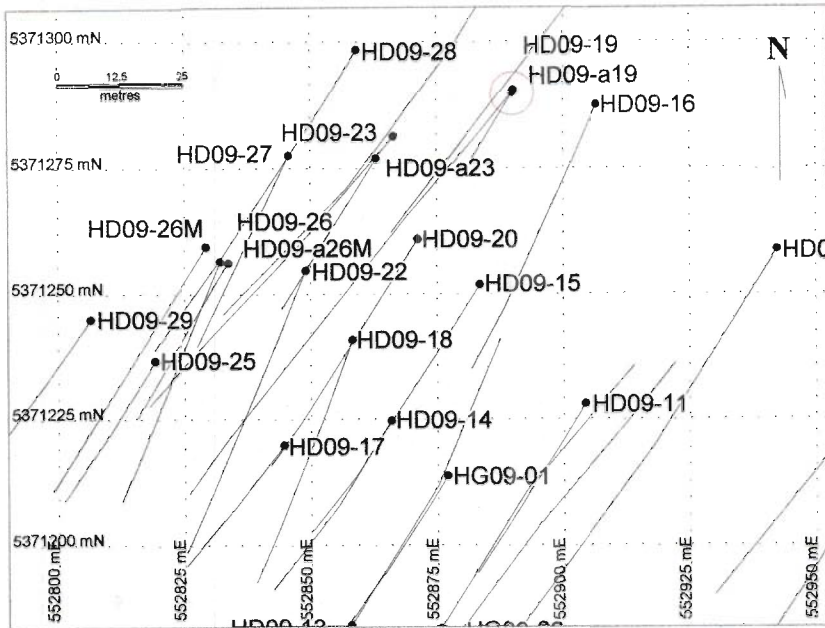


Hislop Definition Drilling  
2009  
HD09-18

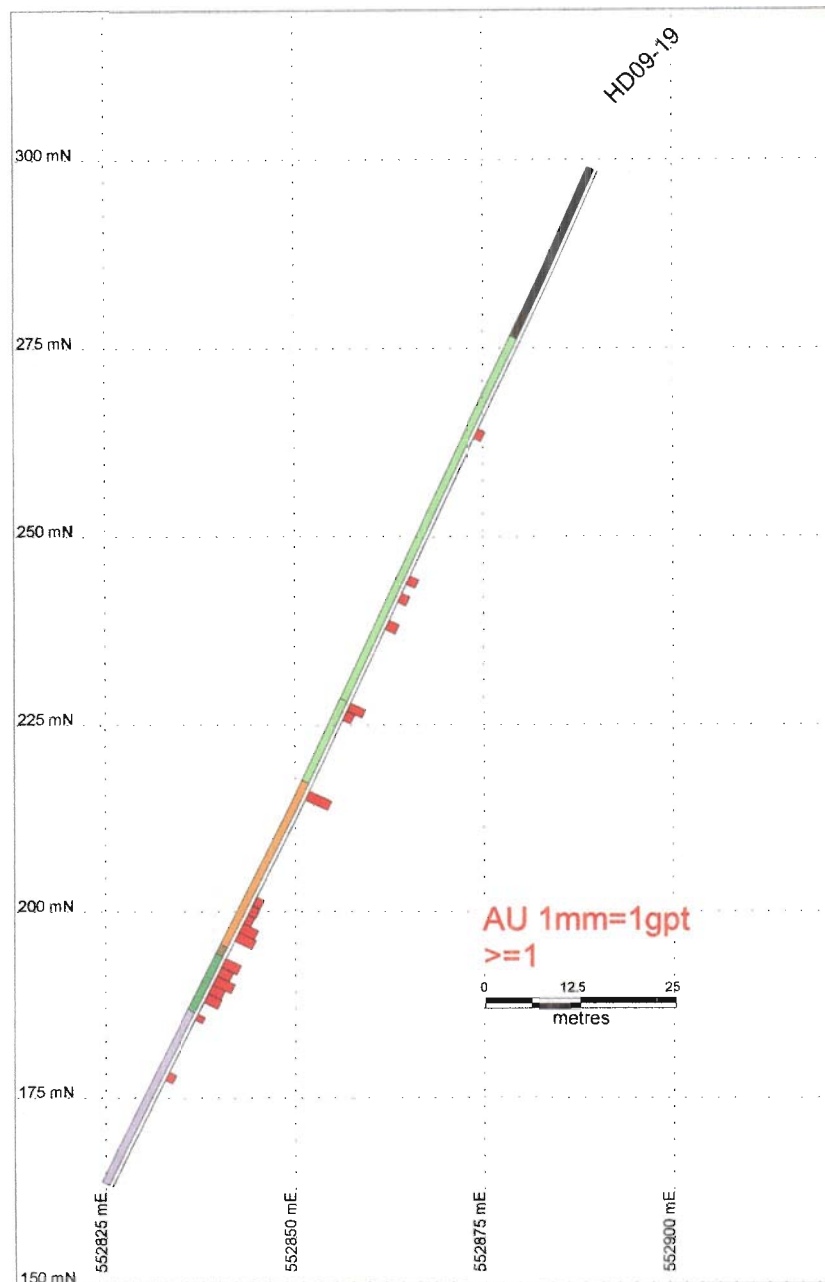
Vertical Section 90° 1:1000



Planview 1:1500

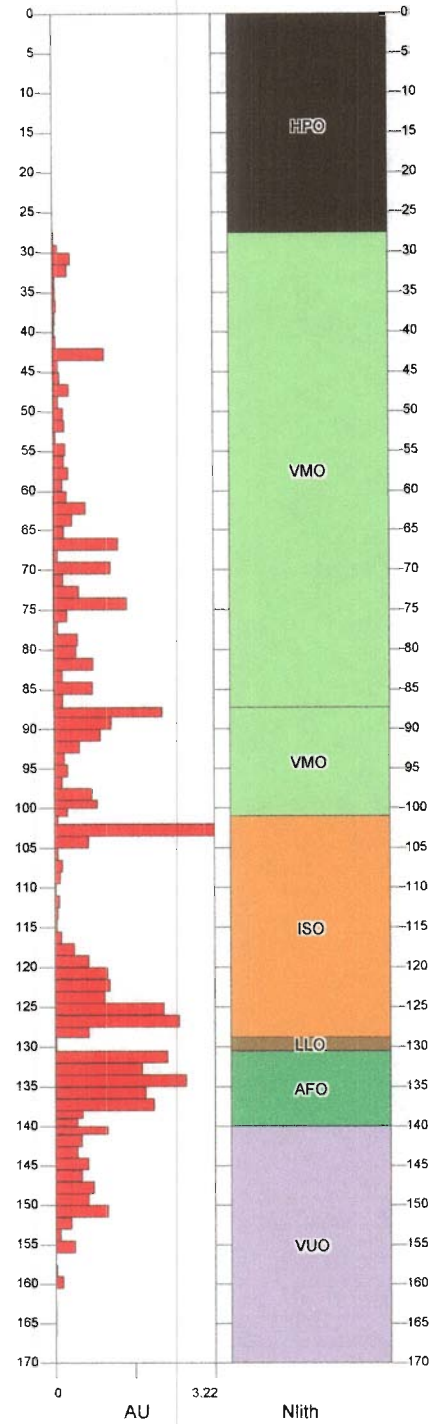


Vertical Section 90° 1:1000

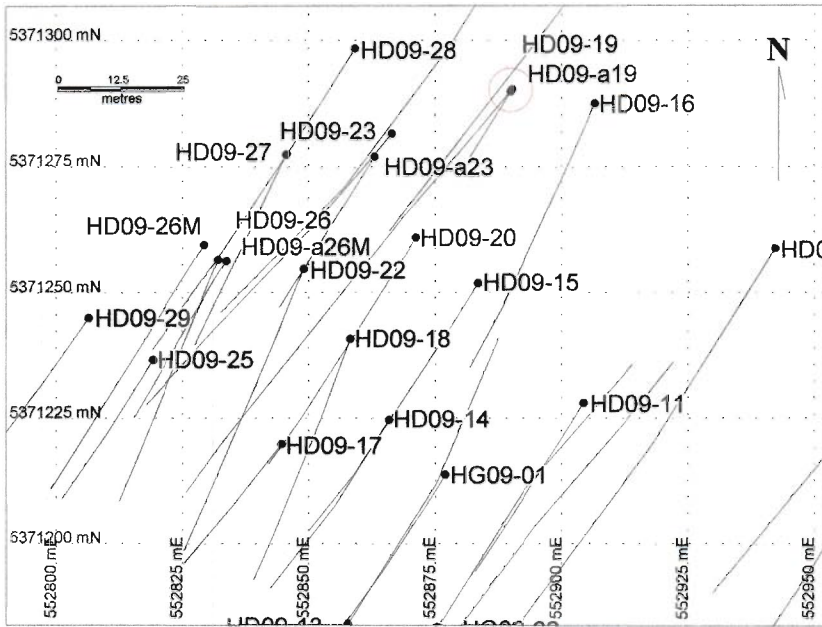


# Hislop Definition Drilling

## 2009 HD09-19



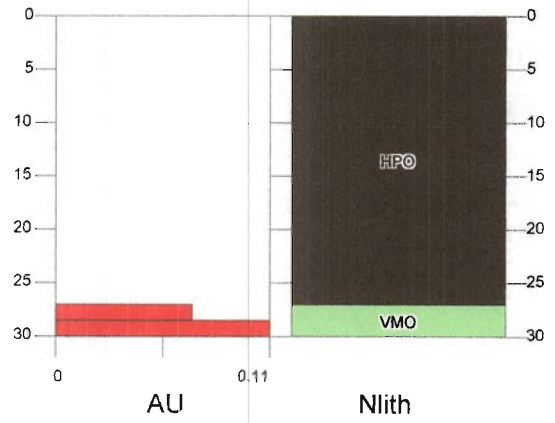
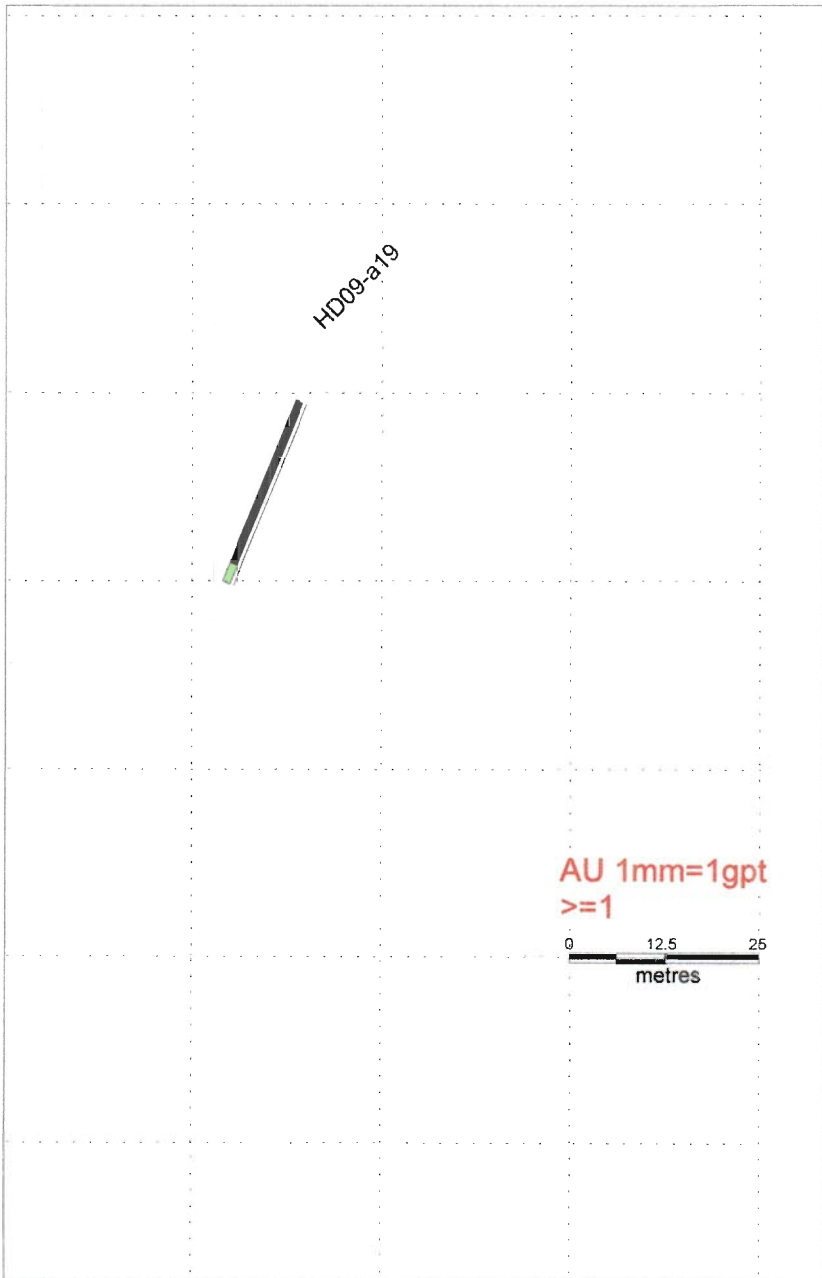
Planview 1:1500



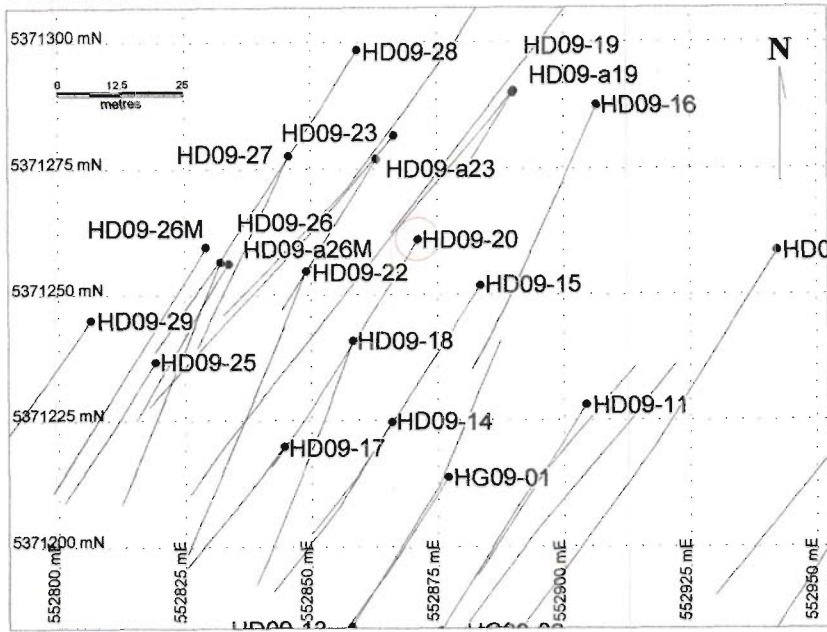
Hislop Definition Drilling  
2009  
HD09-a19

ABANDONED

Vertical Section 90° 1:1000

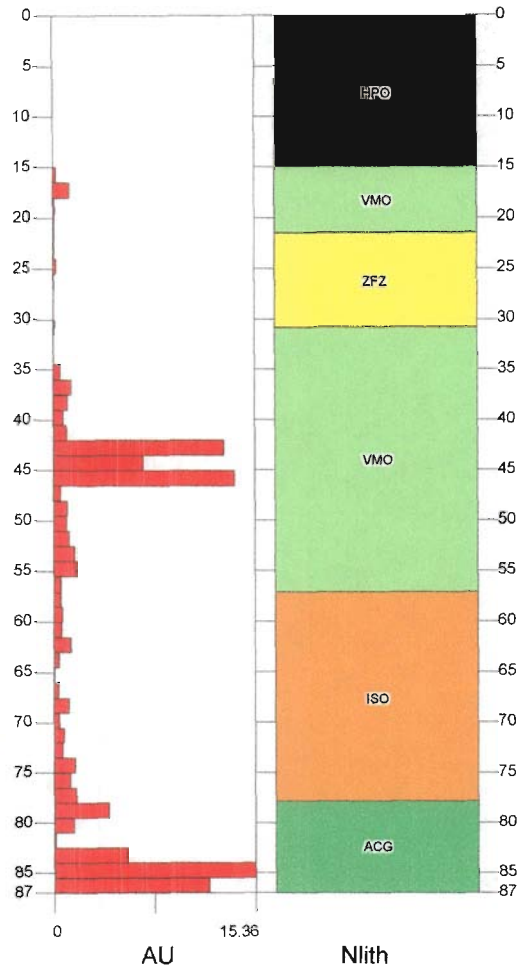
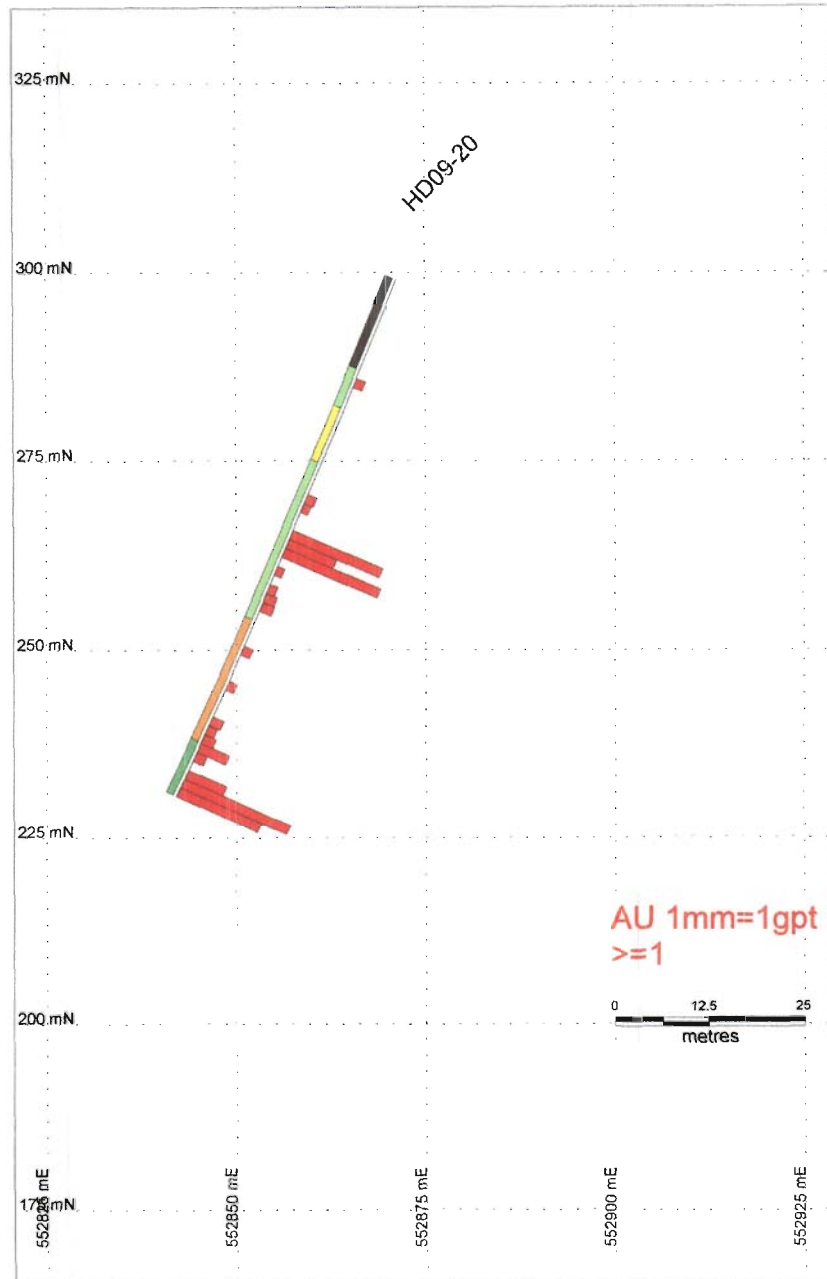


Planview 1:1500

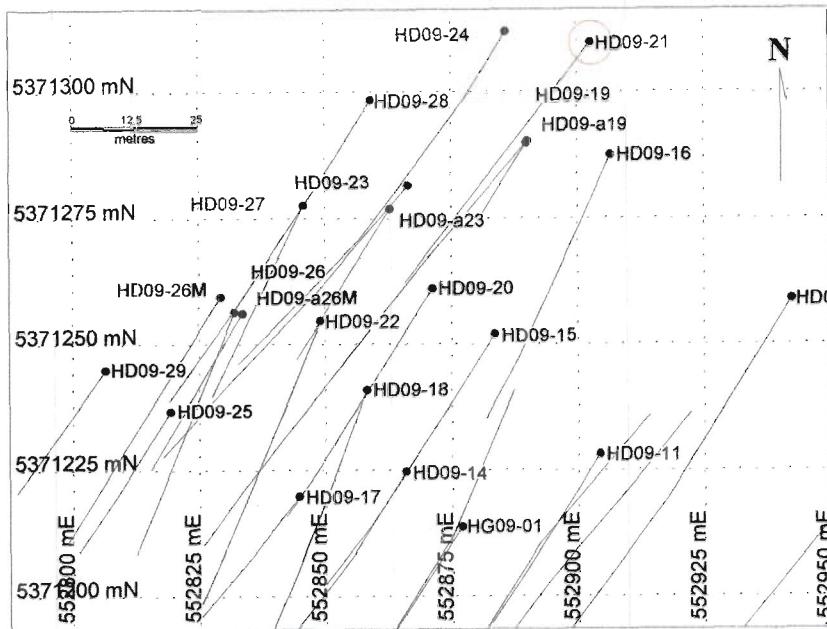


Hislop Definition Drilling  
2009  
HD09-20

Vertical Section 90° 1:1000

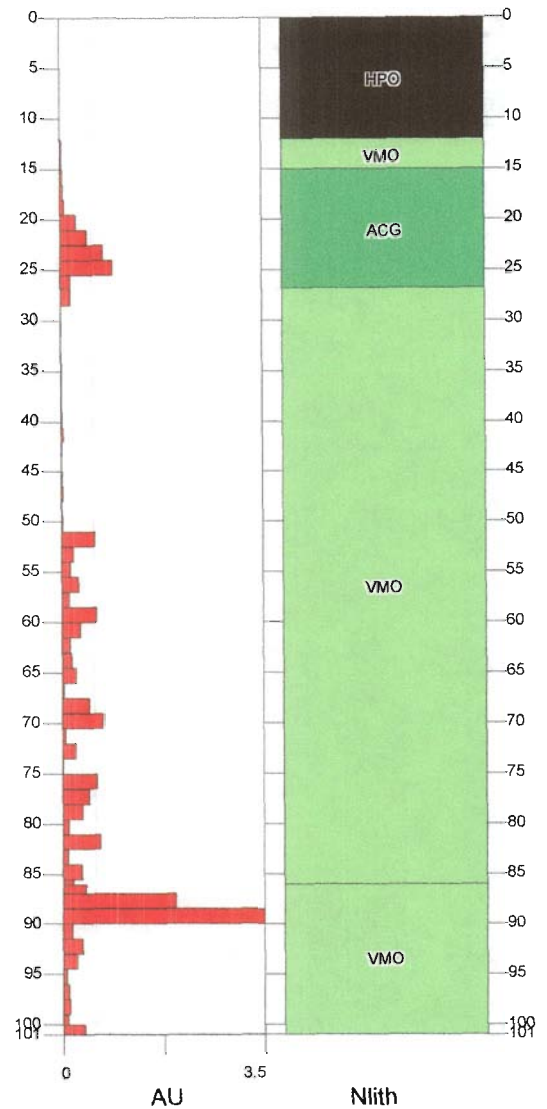
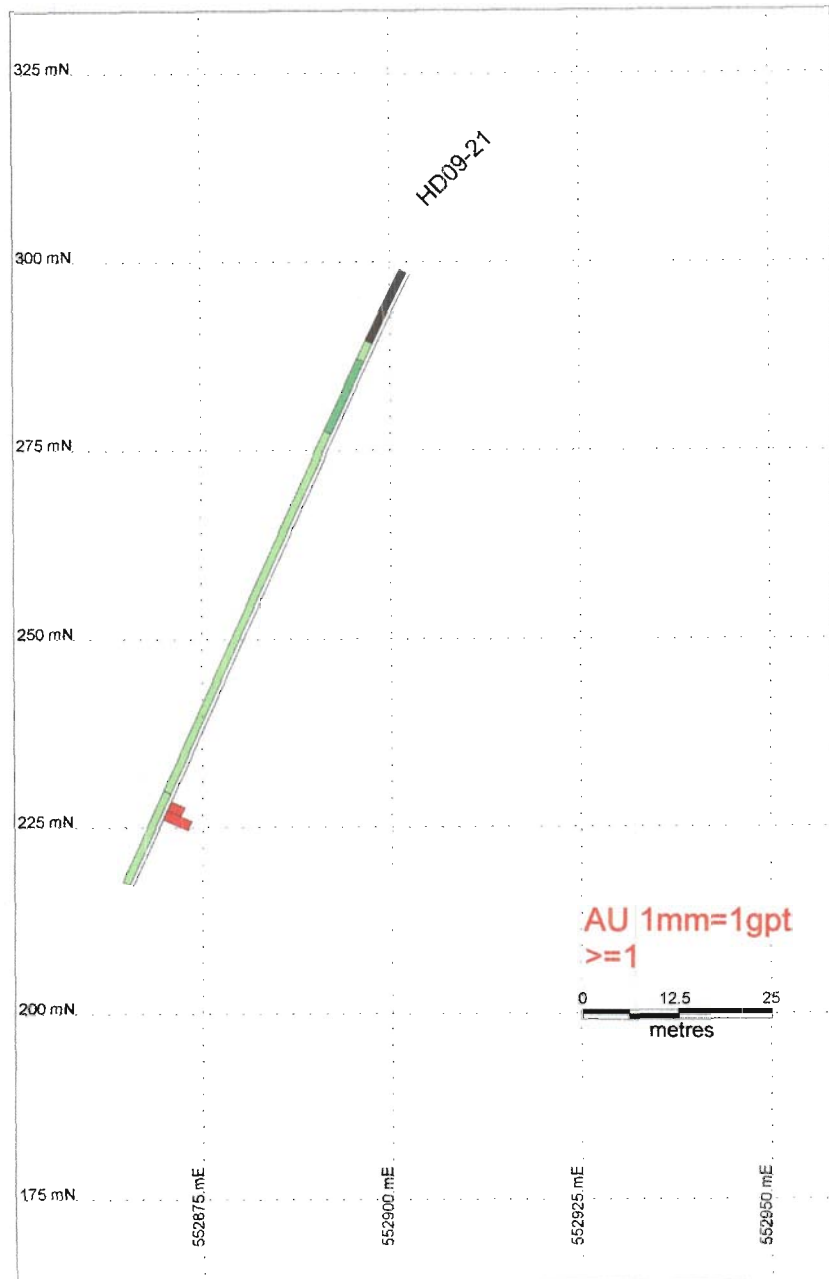


Planview 1:1500

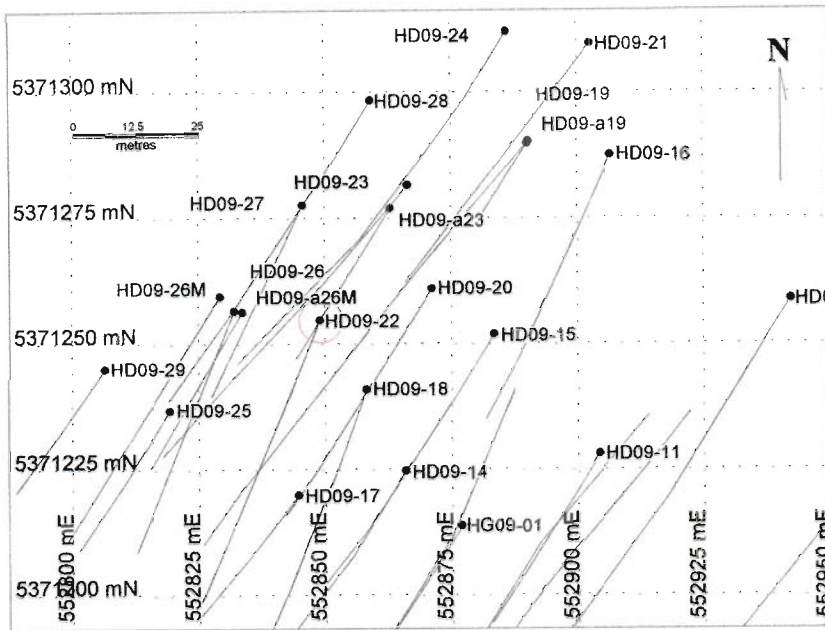


Hislop Definition Drilling  
2009  
HD09-21

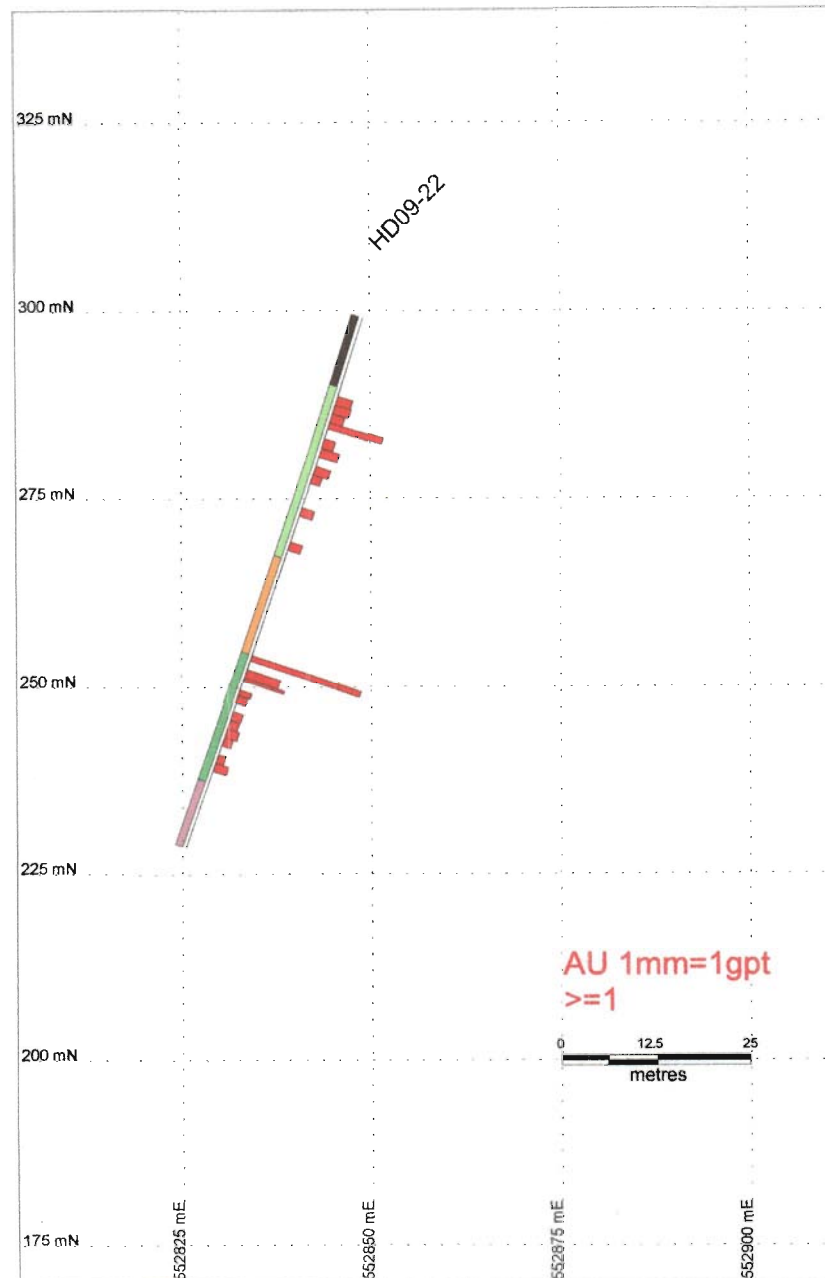
Vertical Section 90° 1:1000



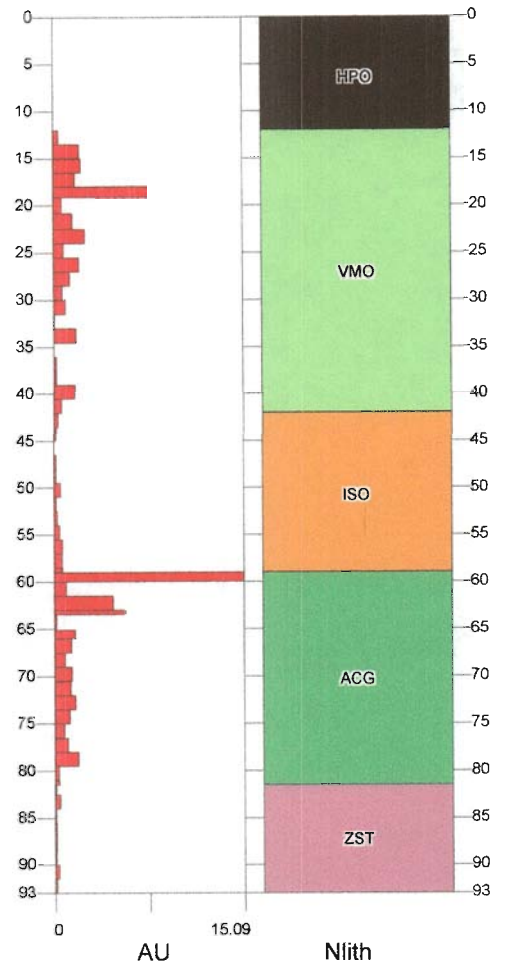
Planview 1:1500



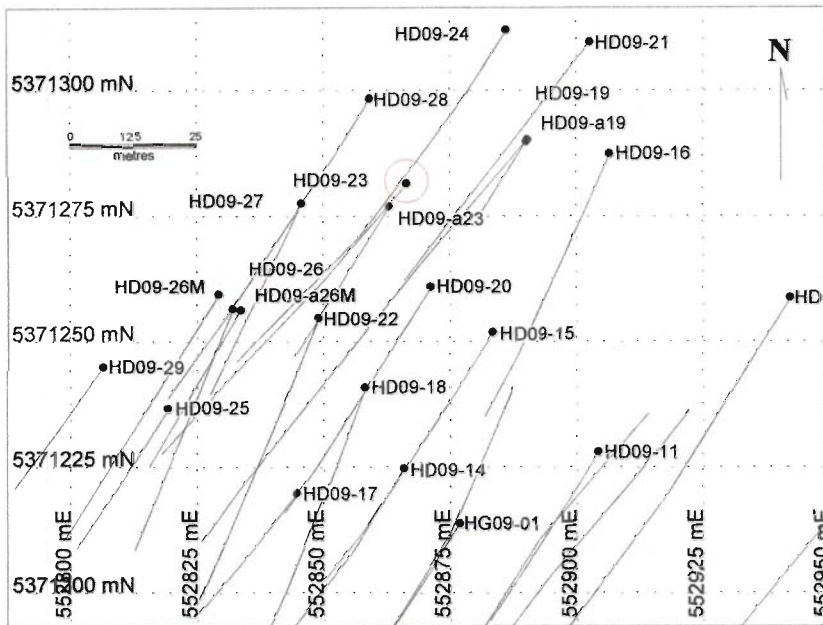
Vertical Section 90° 1:1000



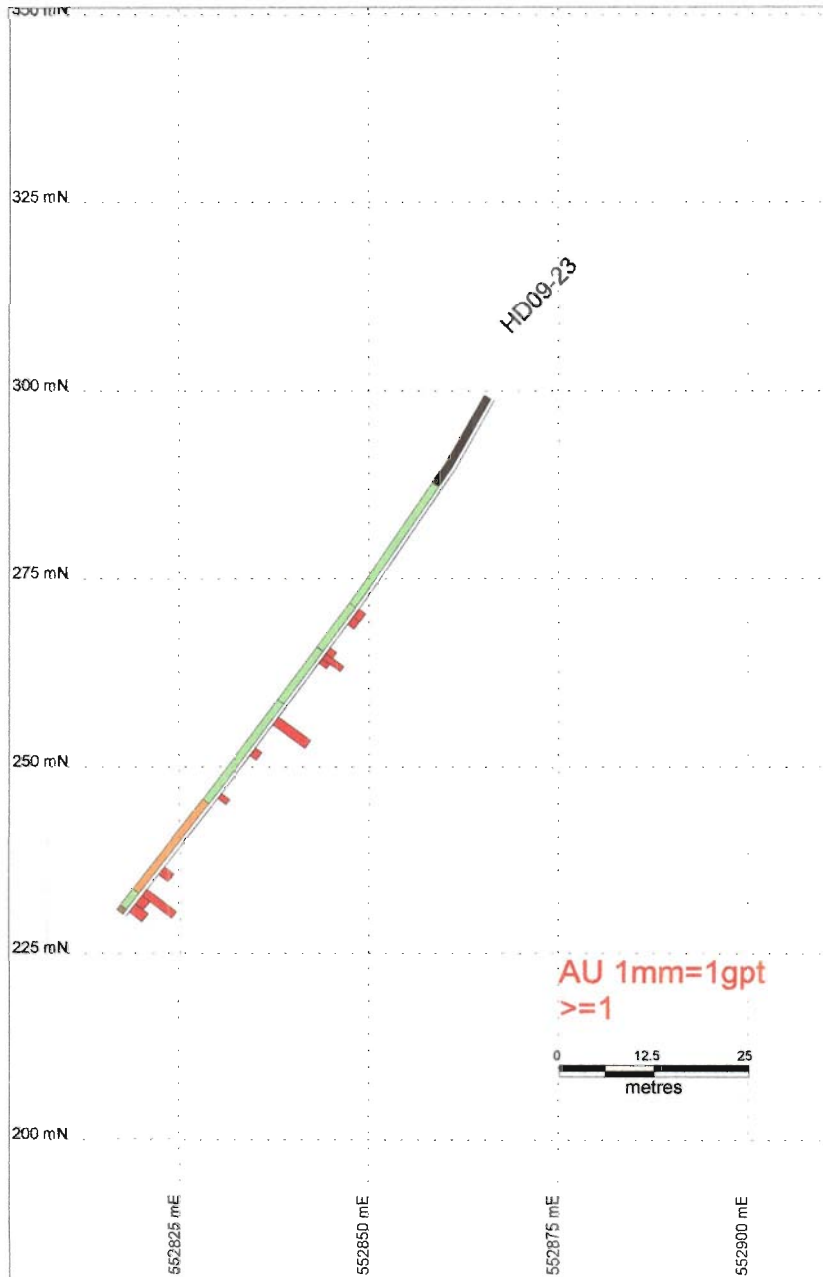
# Hislop Definition Drilling 2009 HD09-22



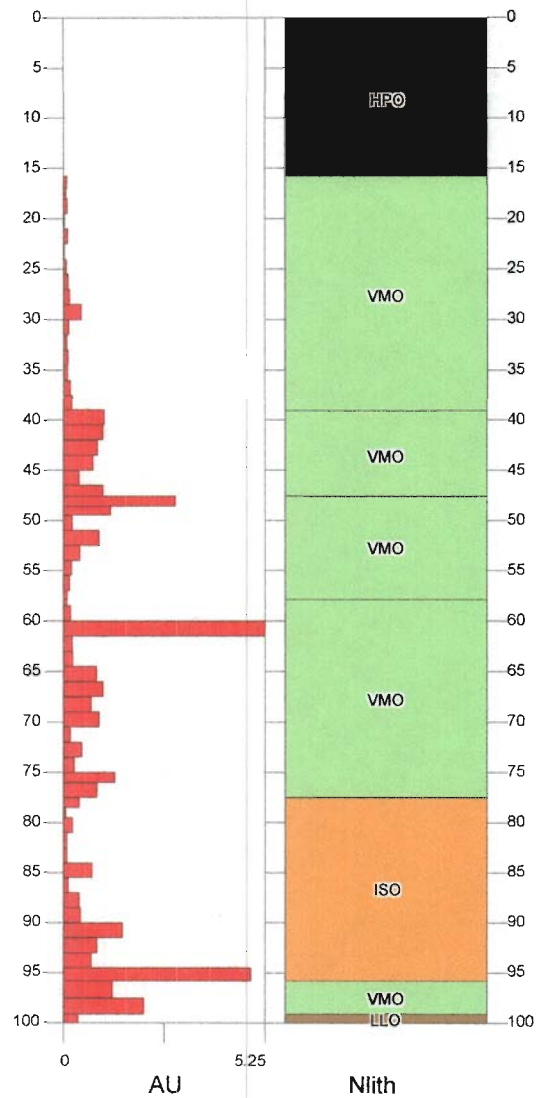
Planview 1:1500



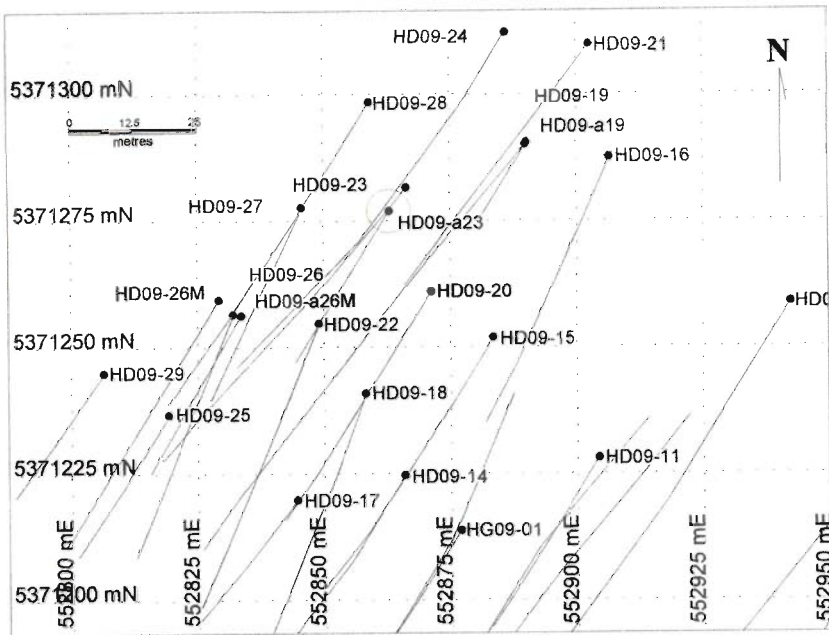
Vertical Section 90° 1:1000



Hislop Definition Drilling  
2009  
HD09-23



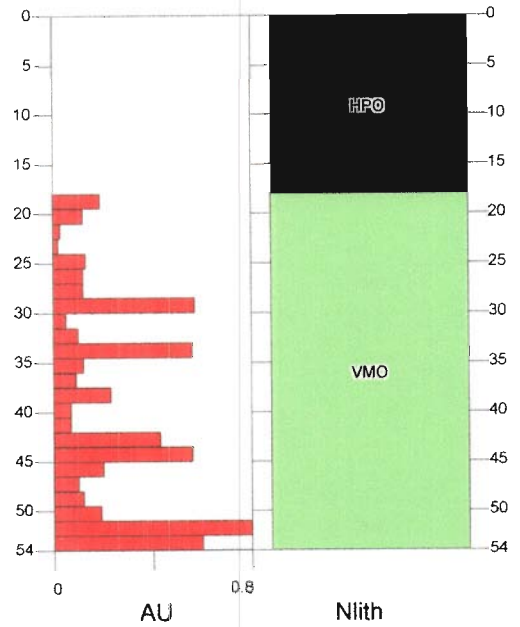
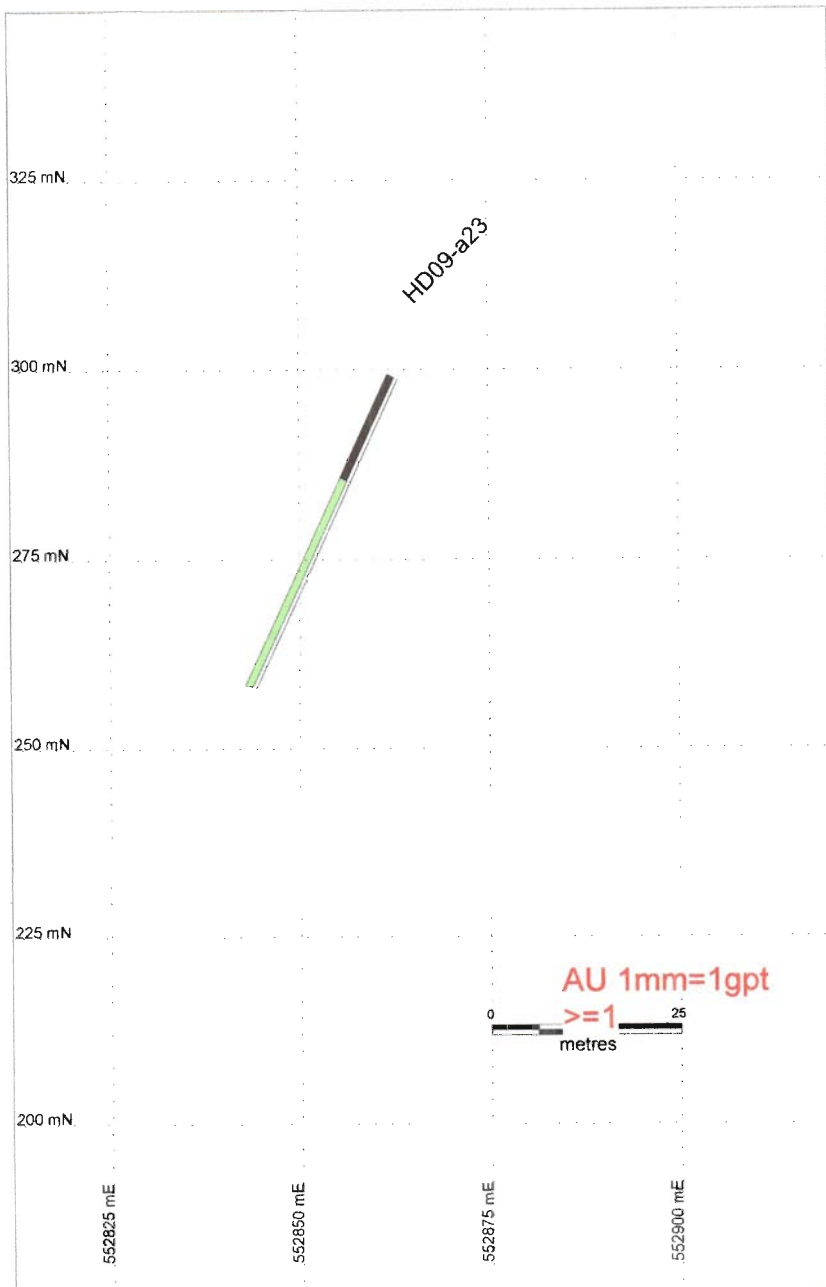
Planview 1:1500



Hislop Definition Drilling  
2009  
HD09-a23

ABANDONED

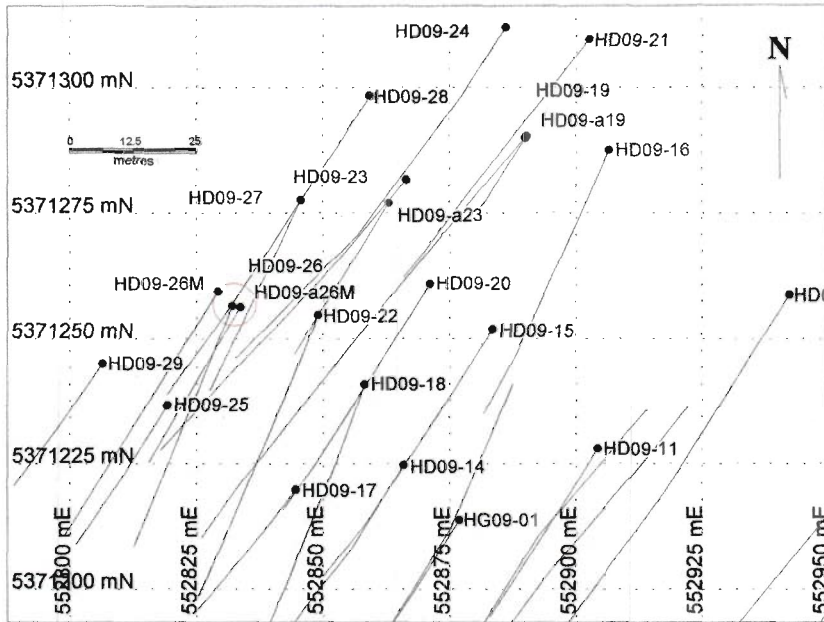
Vertical Section 90° 1:1000



St. Andrew Goldfields Ltd.  
 UTM NAD27 Zone 17  
 Drawn by: VBerard

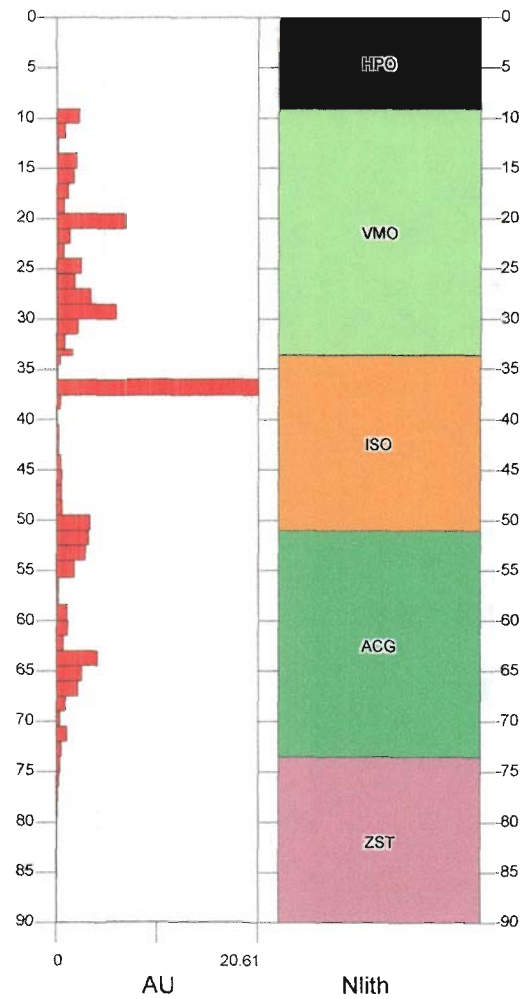
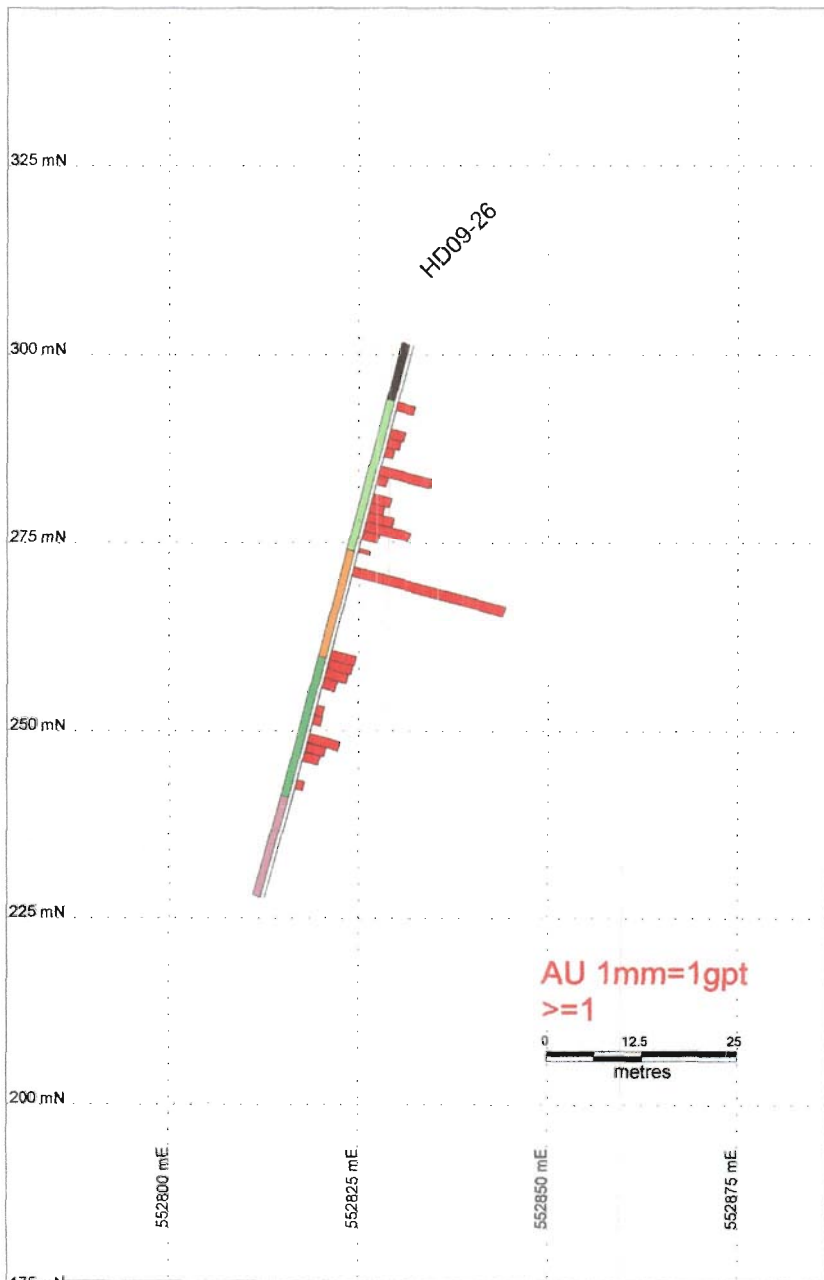


Planview 1:1500

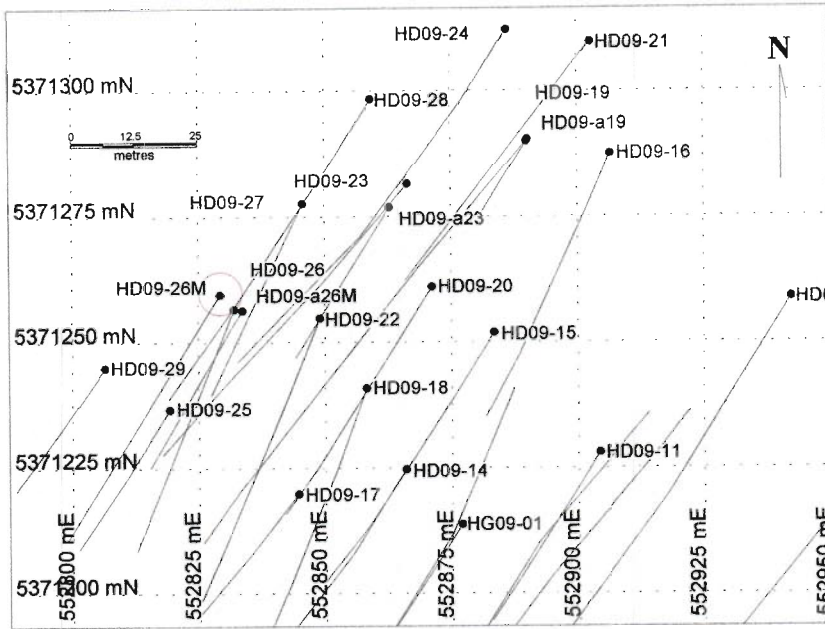


**Hislop Definition Drilling**  
**2009**  
**HD09-26**

Vertical Section 90° 1:1000

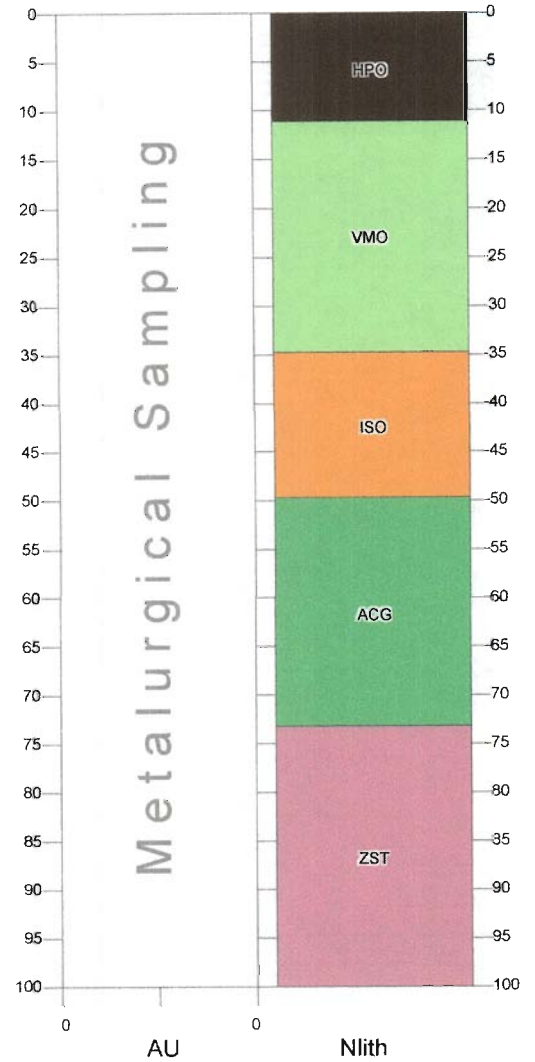
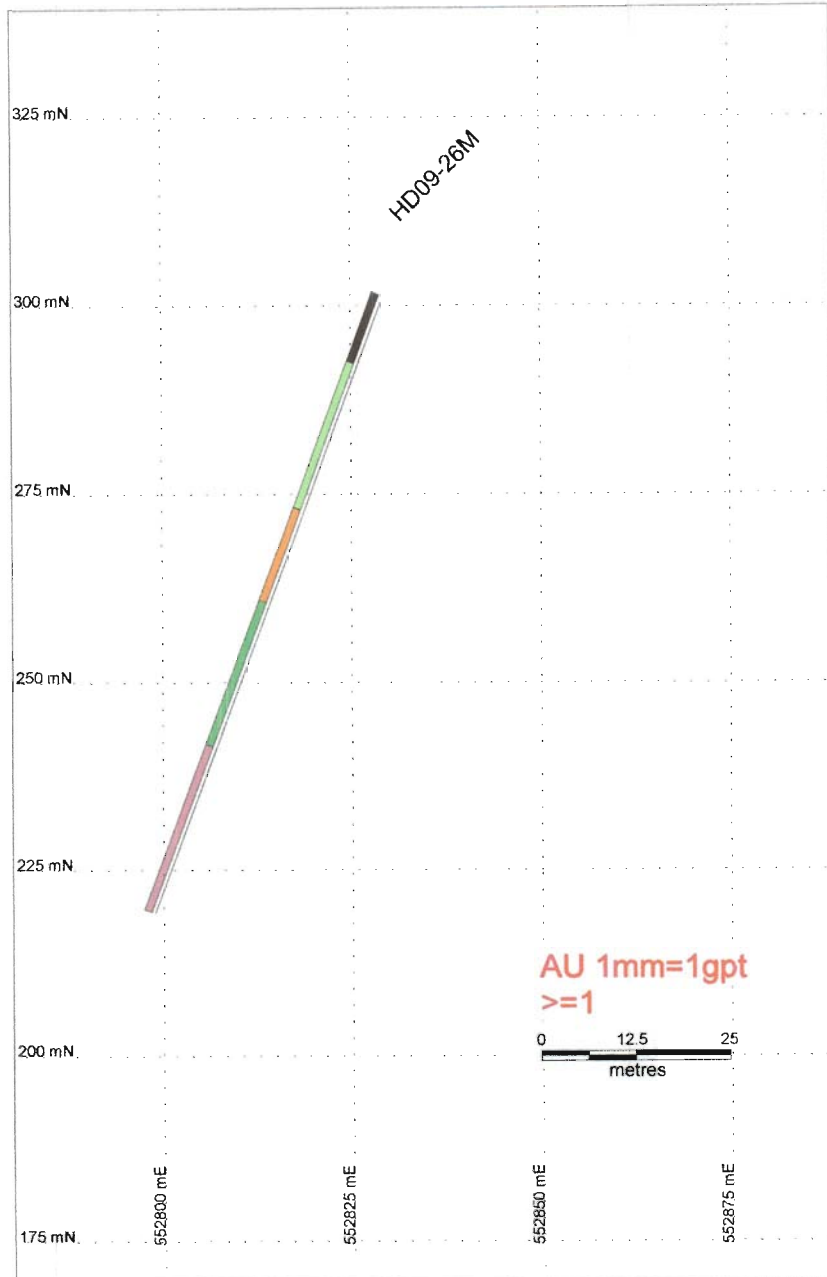


Planview 1:1500

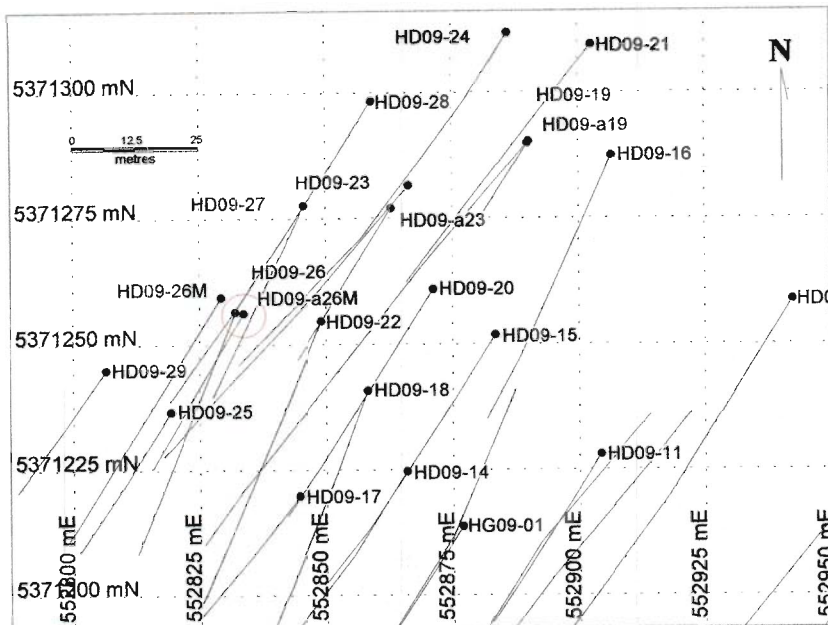


Hislop Definition Drilling  
2009  
HD09-26M

Vertical Section 90° 1:1000



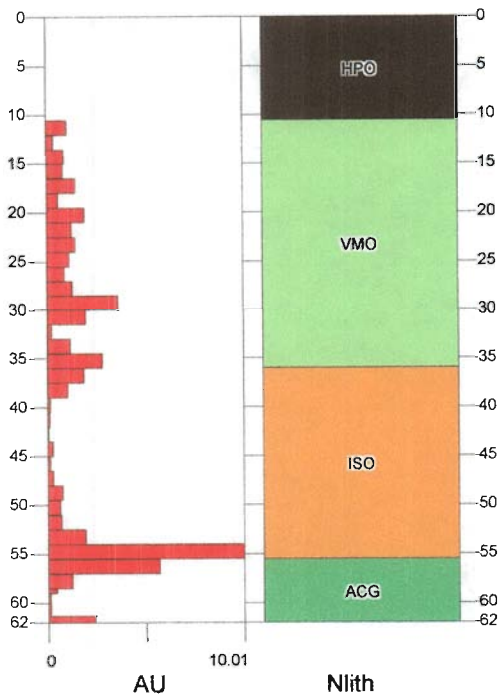
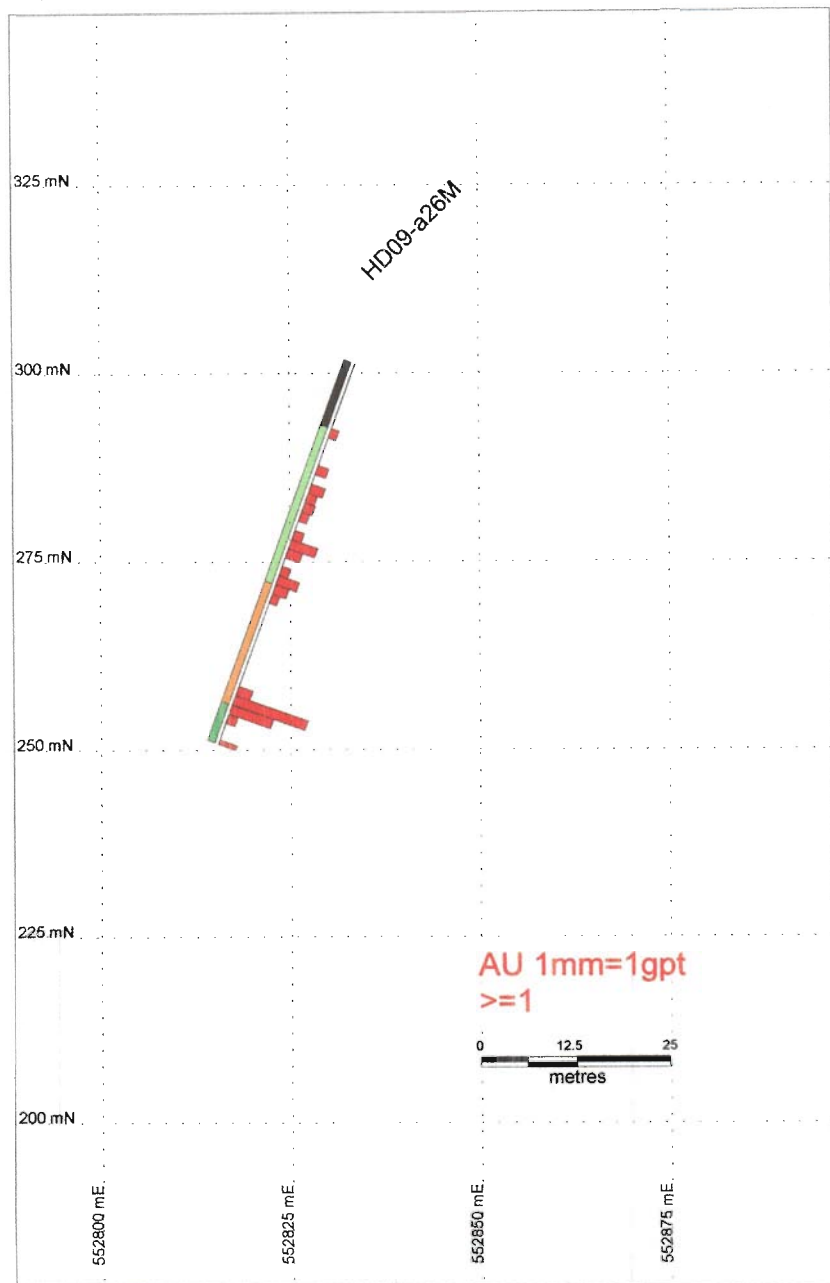
Planview 1:1500



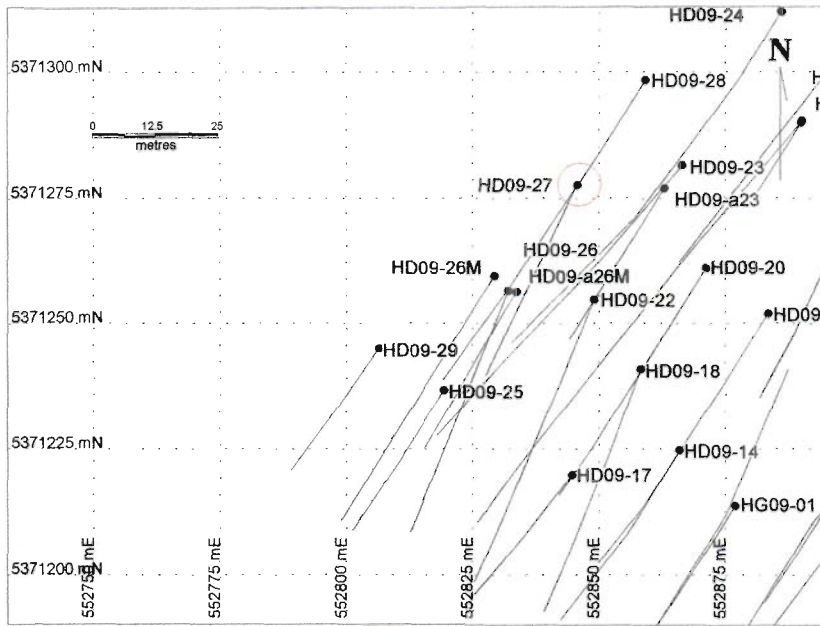
Hislop Definition Drilling  
2009  
HD09-a26M

ABANDONED

Vertical Section 90° 1:1000

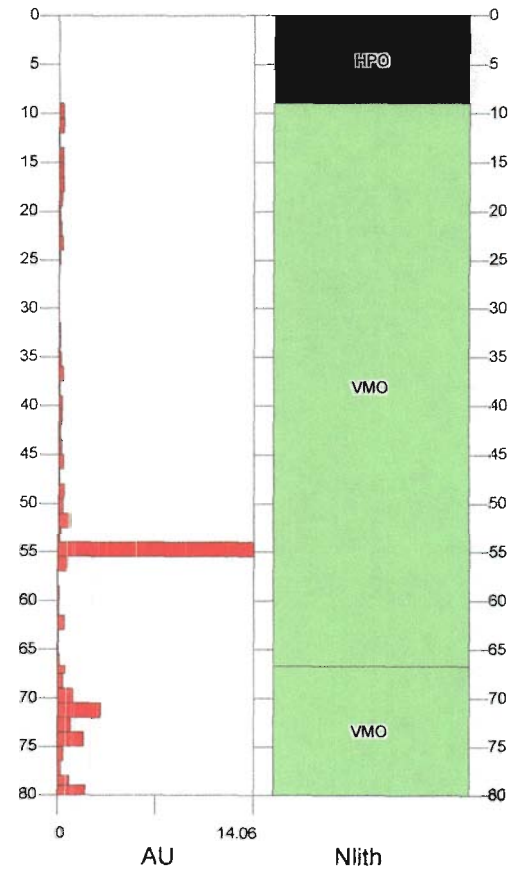
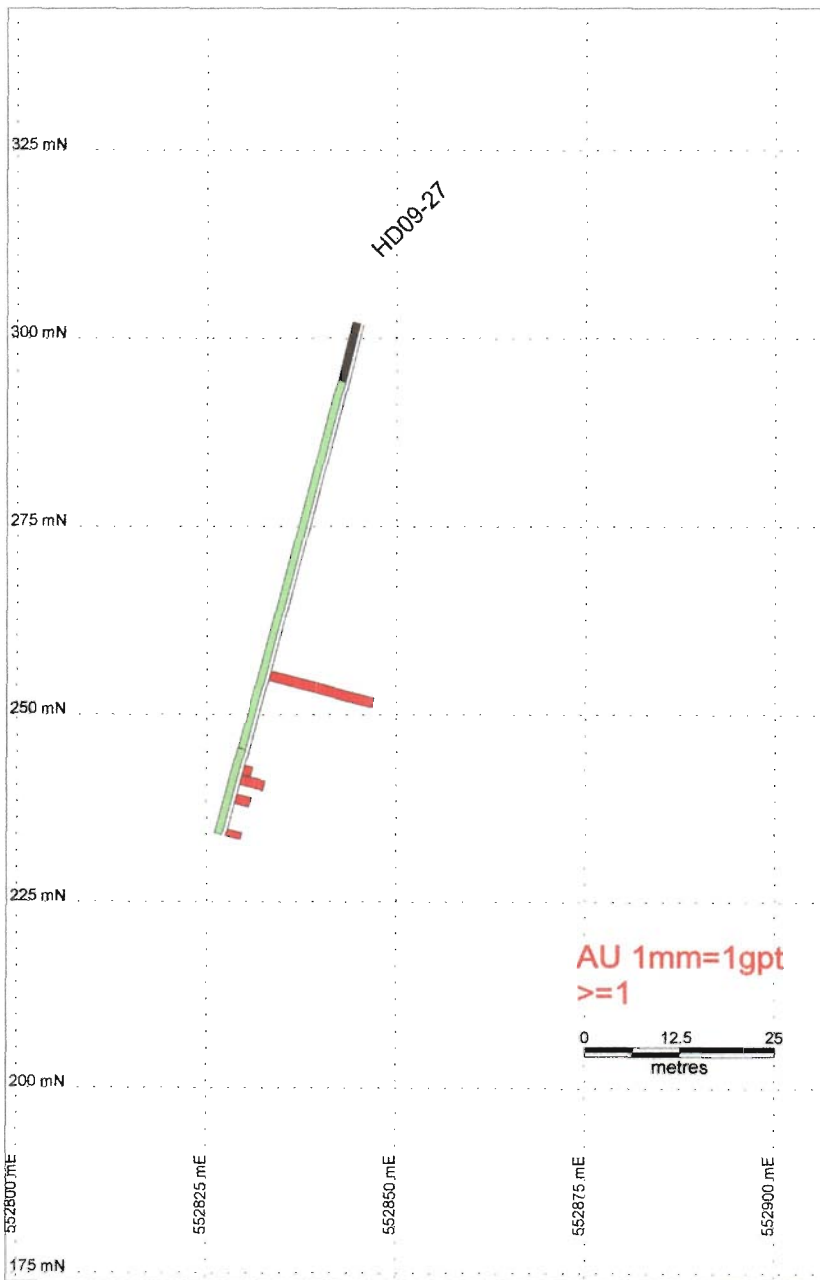


Planview 1:1500

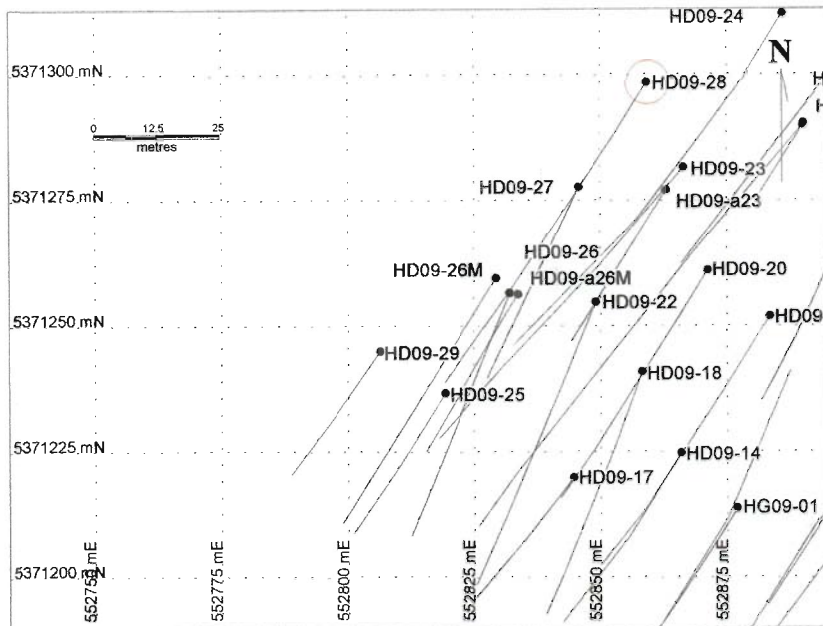


Hislop Definition Drilling  
2009  
HD09-27

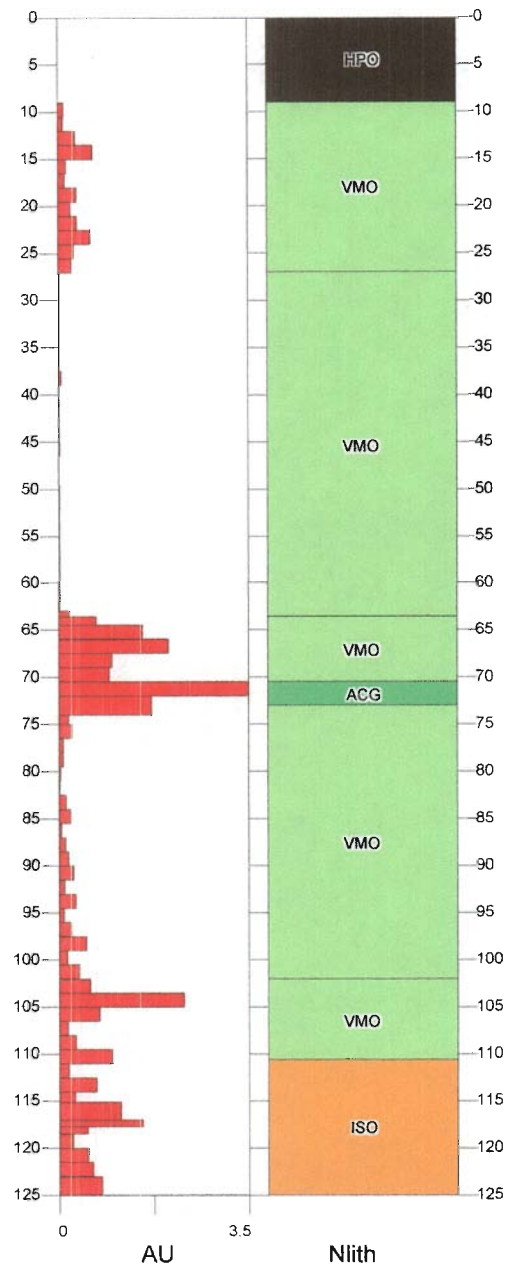
Vertical Section 90° 1:1000



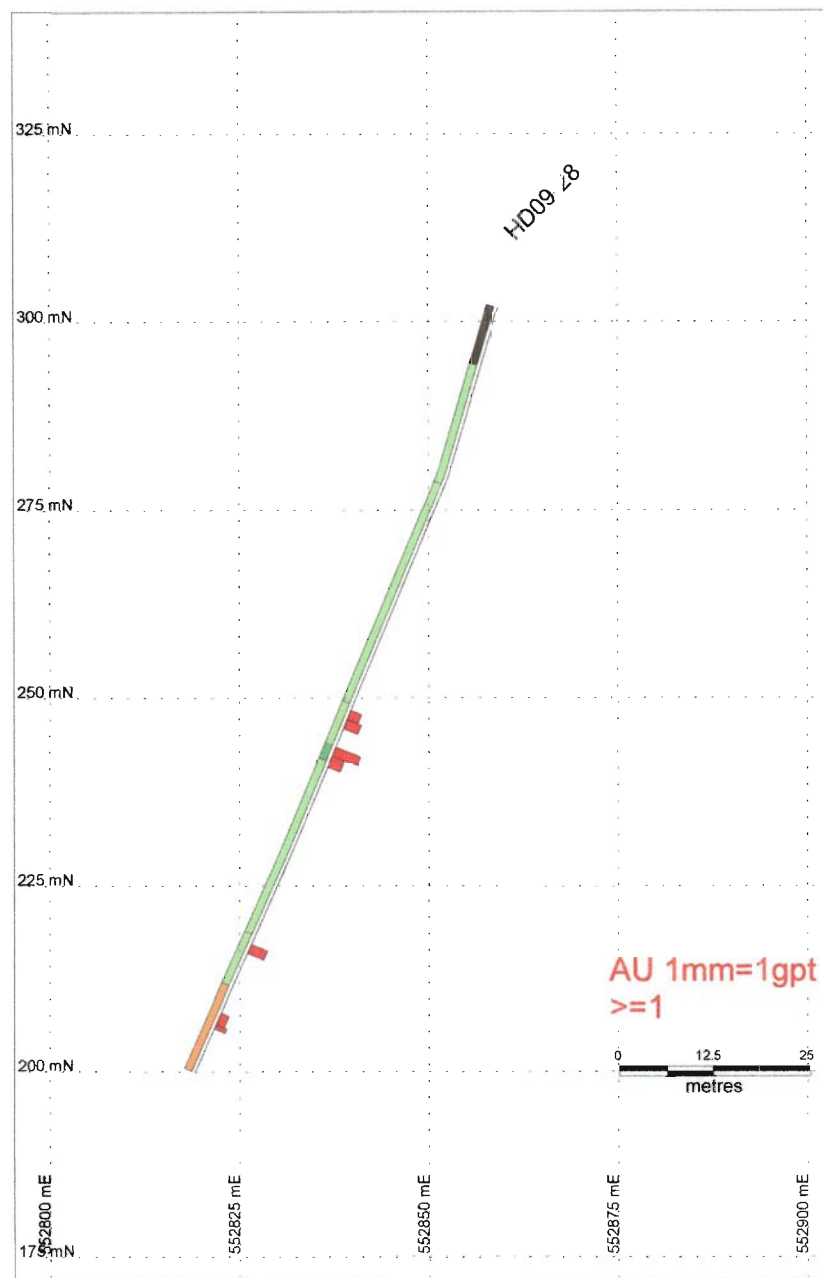
Planview 1:1500



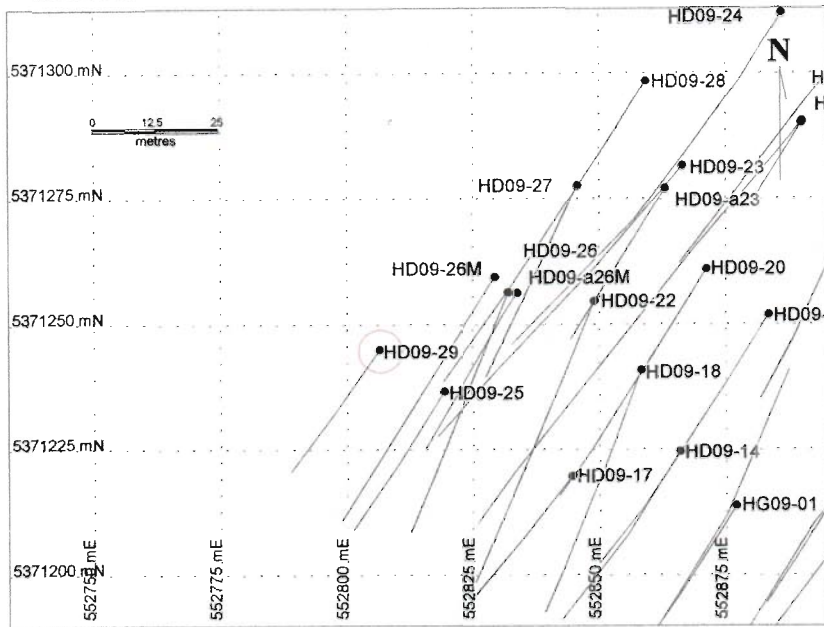
Hislop Definition Drilling  
2009  
HD09-28



Vertical Section 90° 1:1000

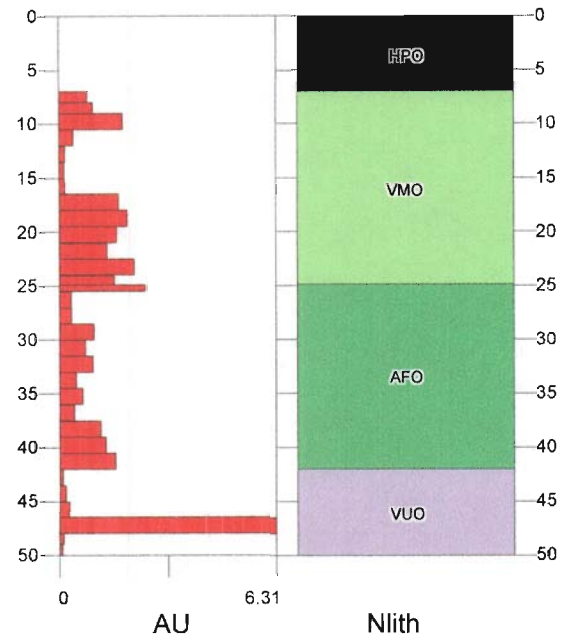
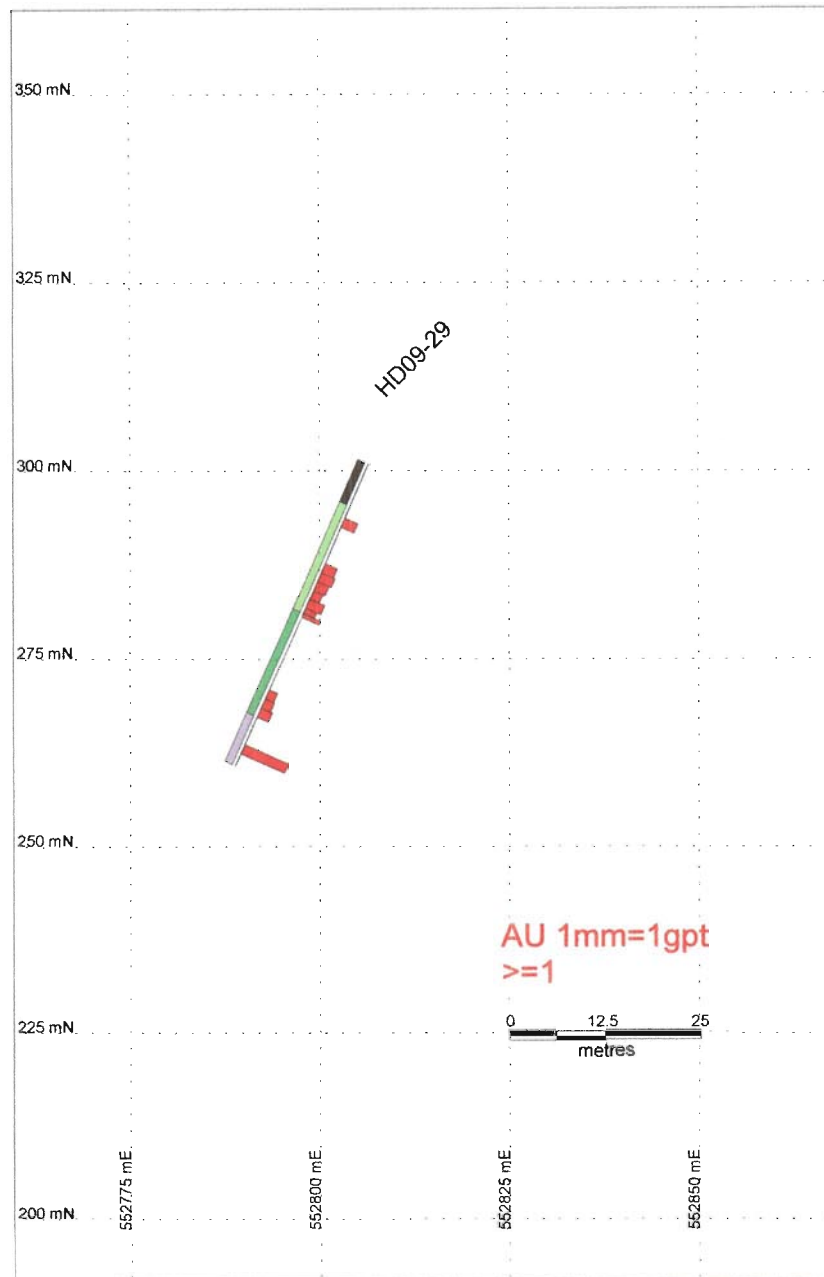


Planview 1:1500

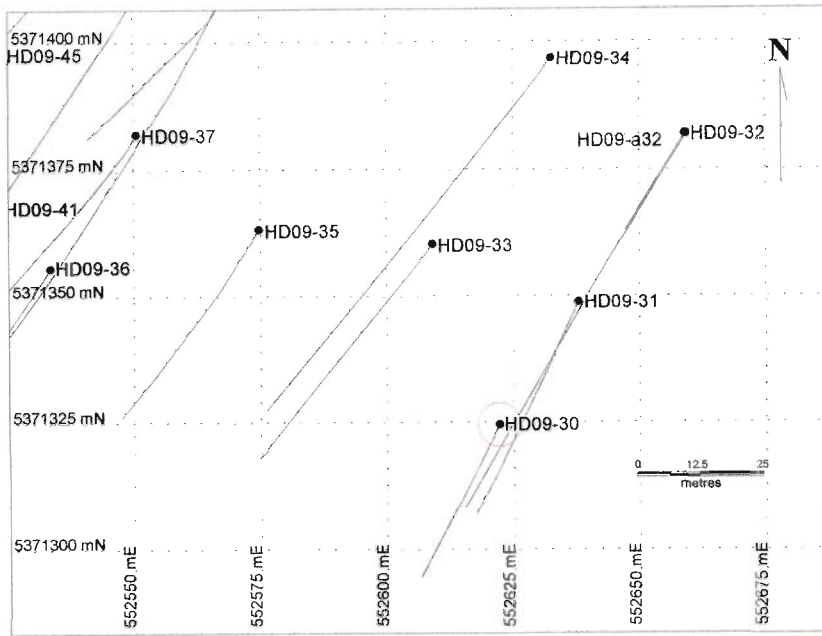


Hislop Definition Drilling  
2009  
HD09-29

Vertical Section 90° 1:1000

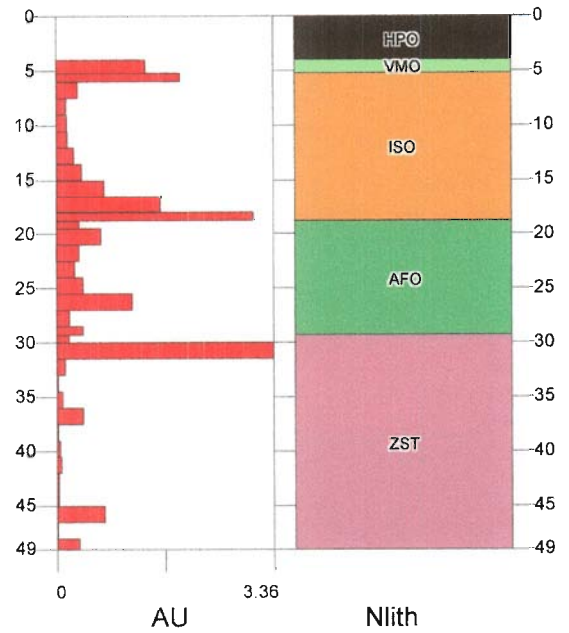
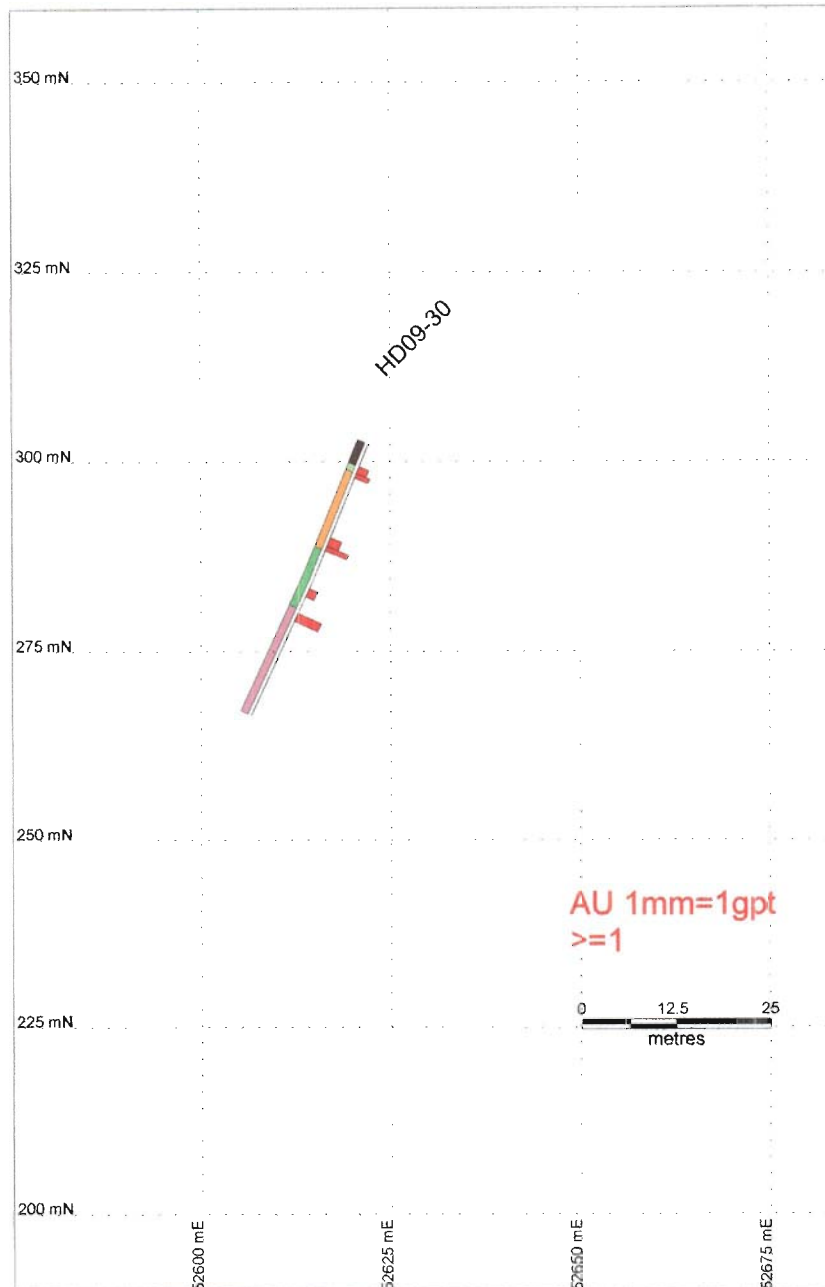


Planview 1:1500

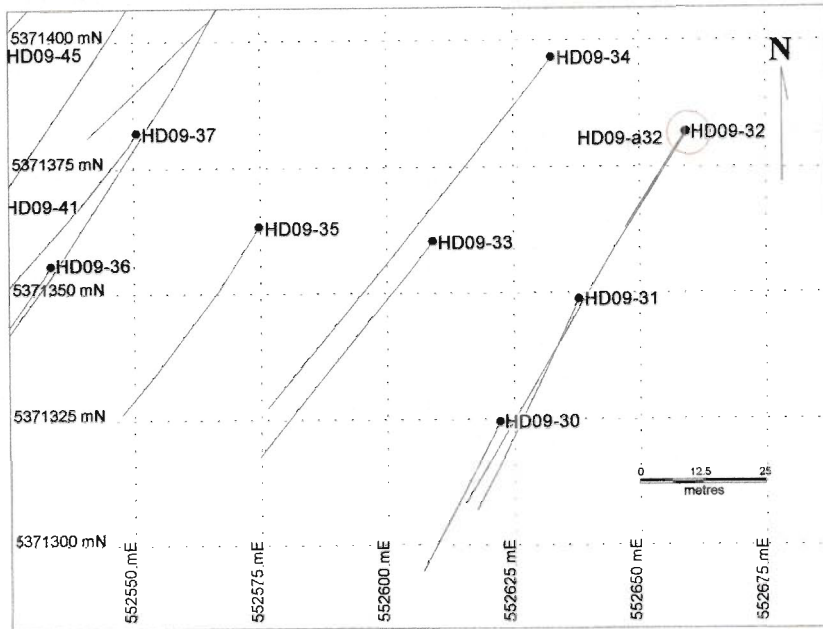


Hislop Definition Drilling  
2009  
HD09-30

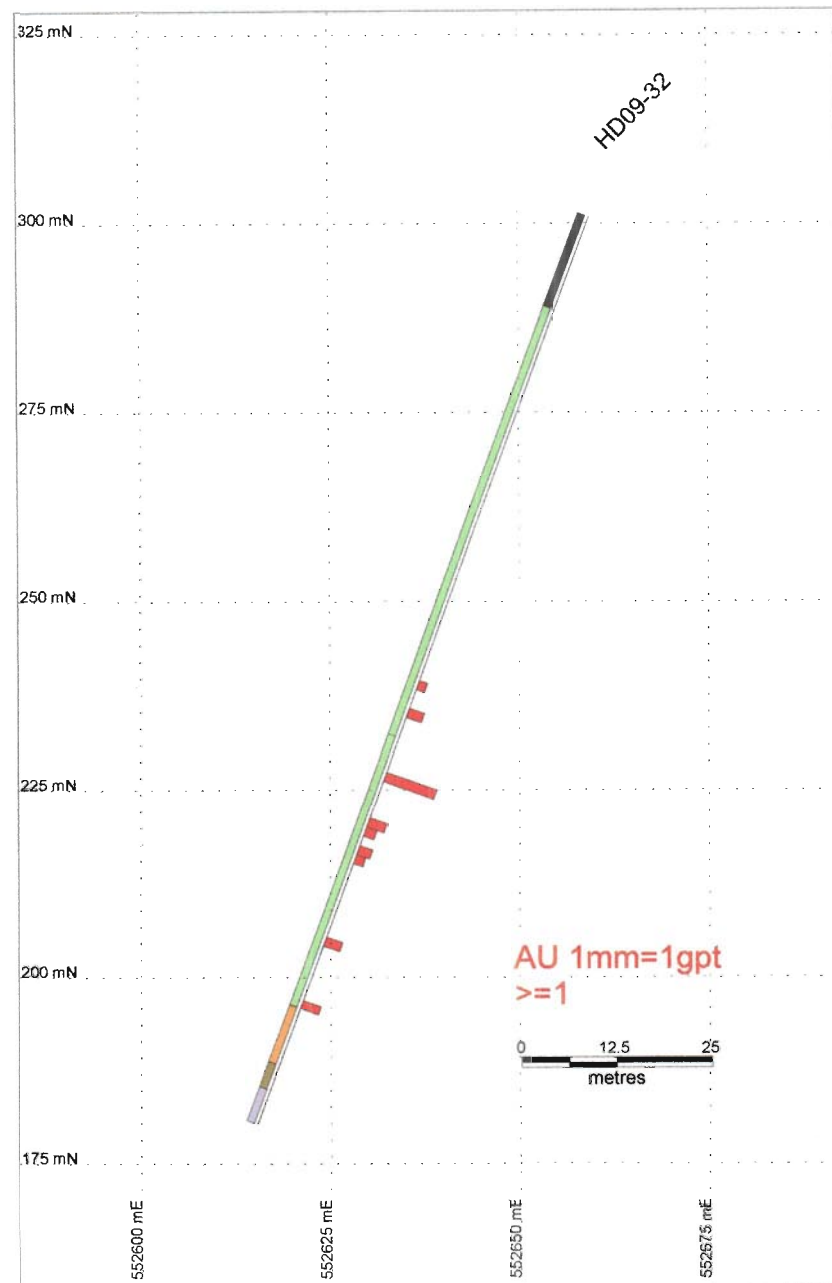
Vertical Section 90° 1:1000



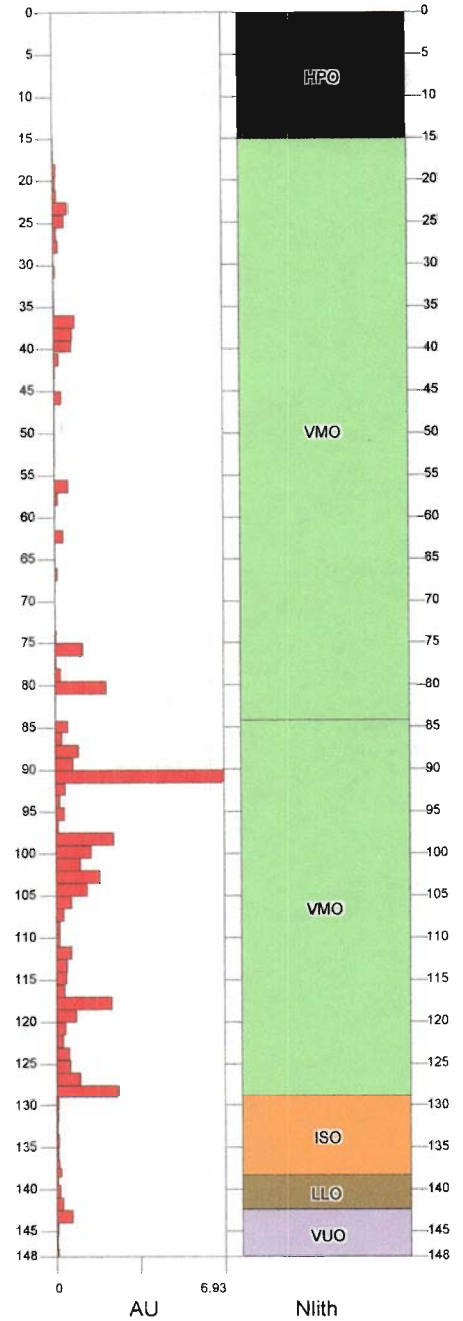
Planview 1:1500



Vertical Section 90° 1:1000

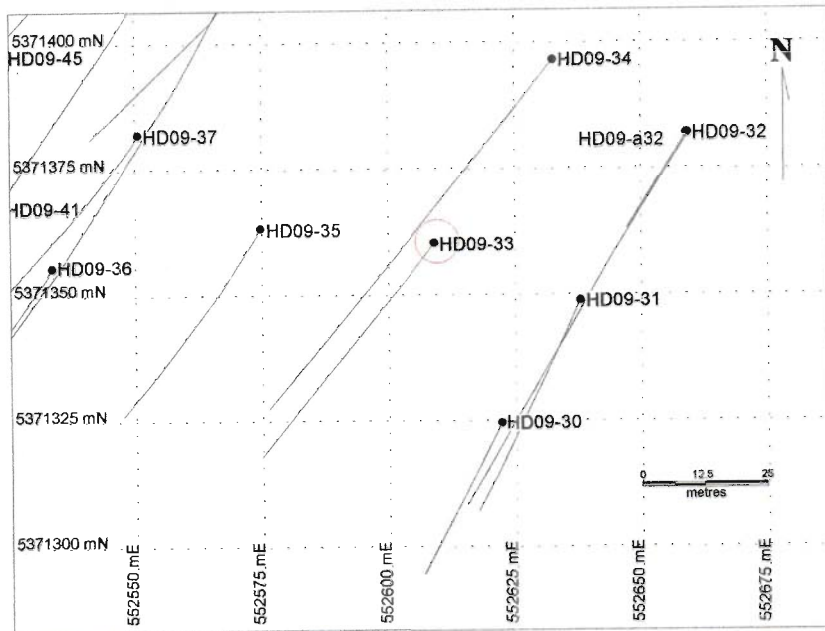


# Hislop Definition Drilling 2009 HD09-32



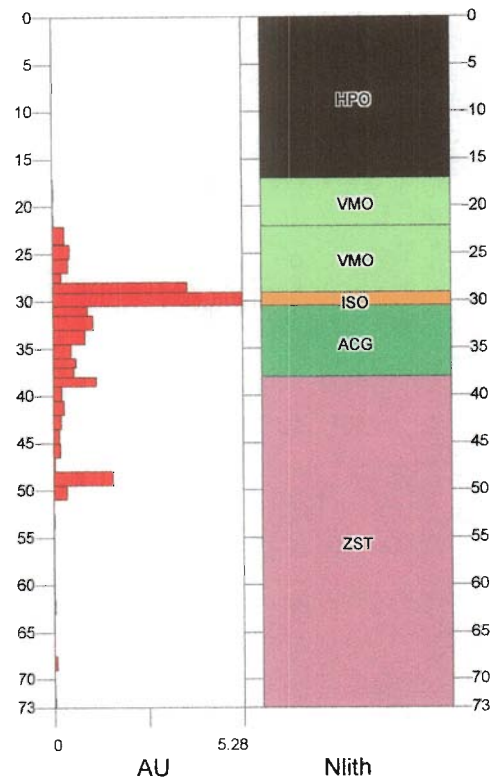
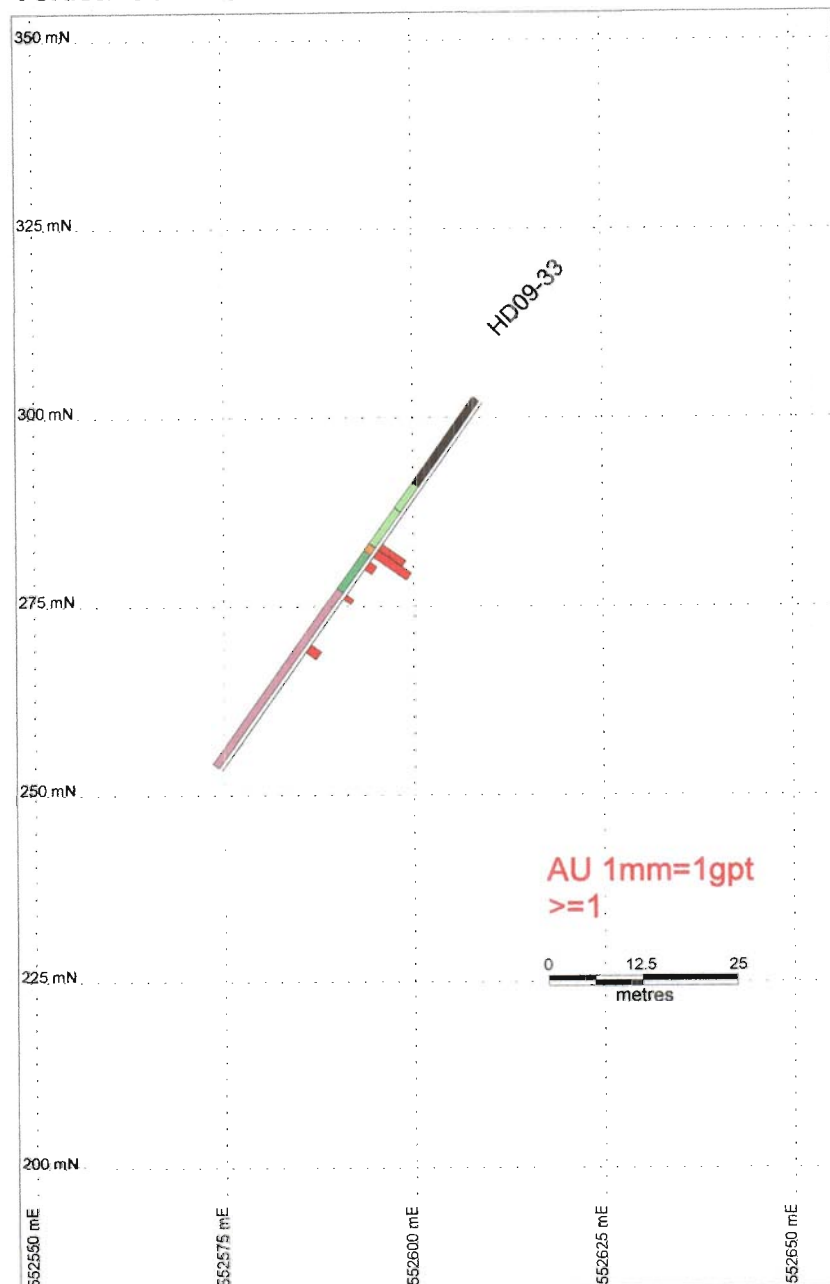


Planview 1:1500

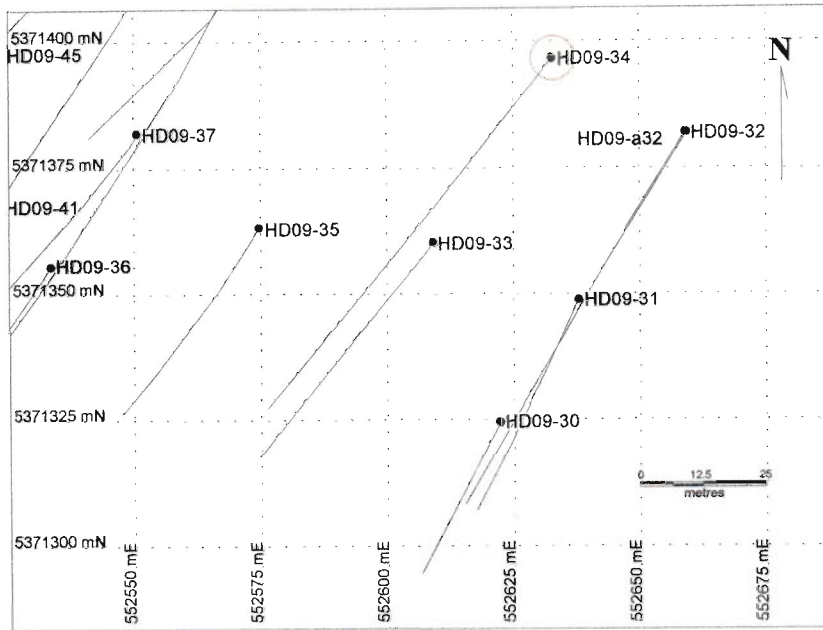


Hislop Definition Drilling  
2009  
HD09-33

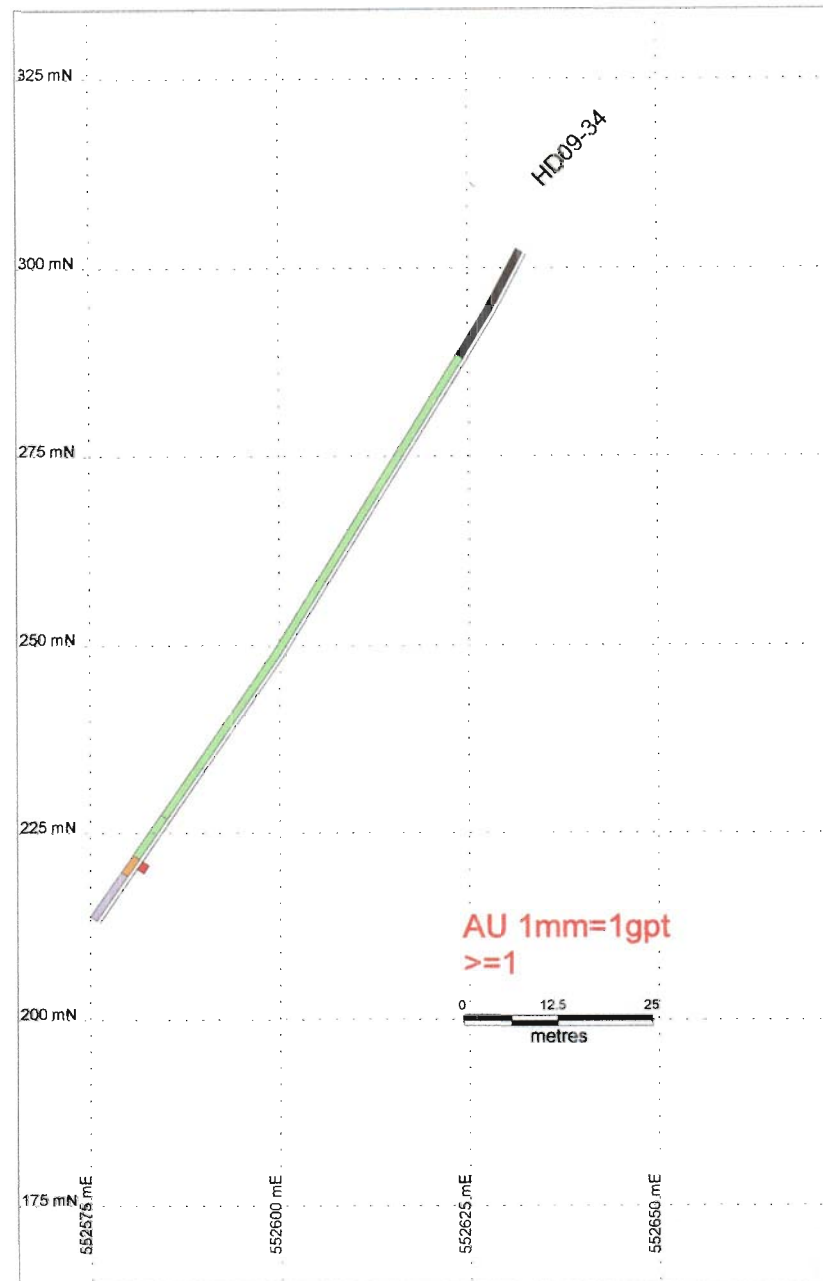
Vertical Section 90° 1:1000



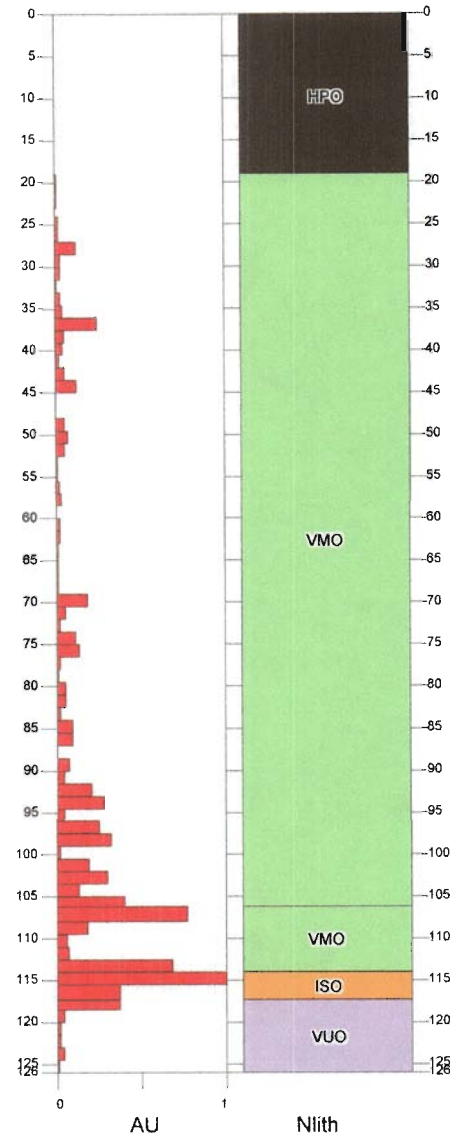
Planview 1:1500



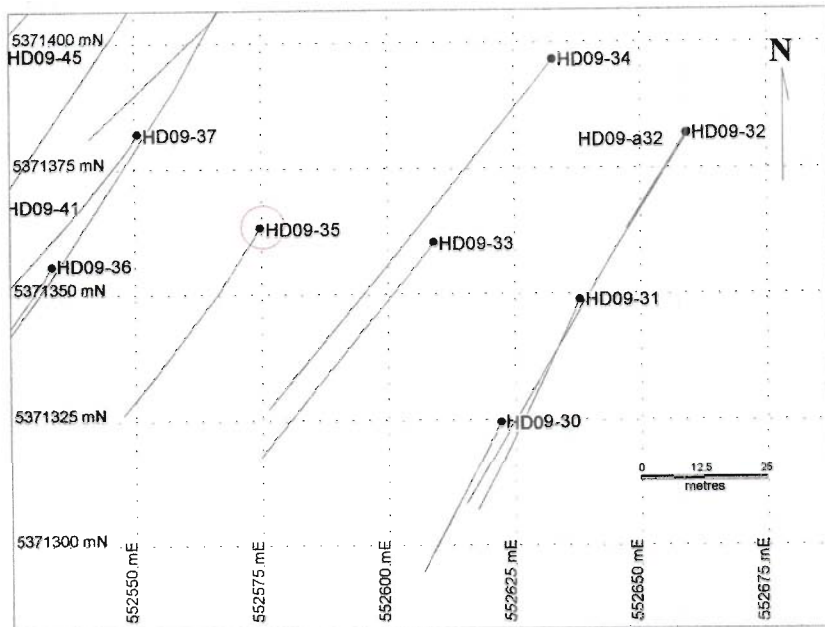
Vertical Section 90° 1:1000



# Hislop Definition Drilling 2009 HD09-34

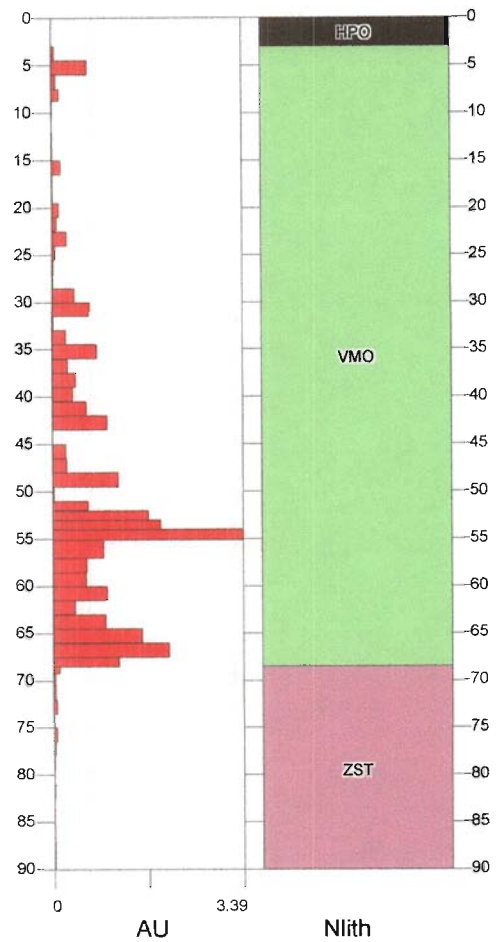
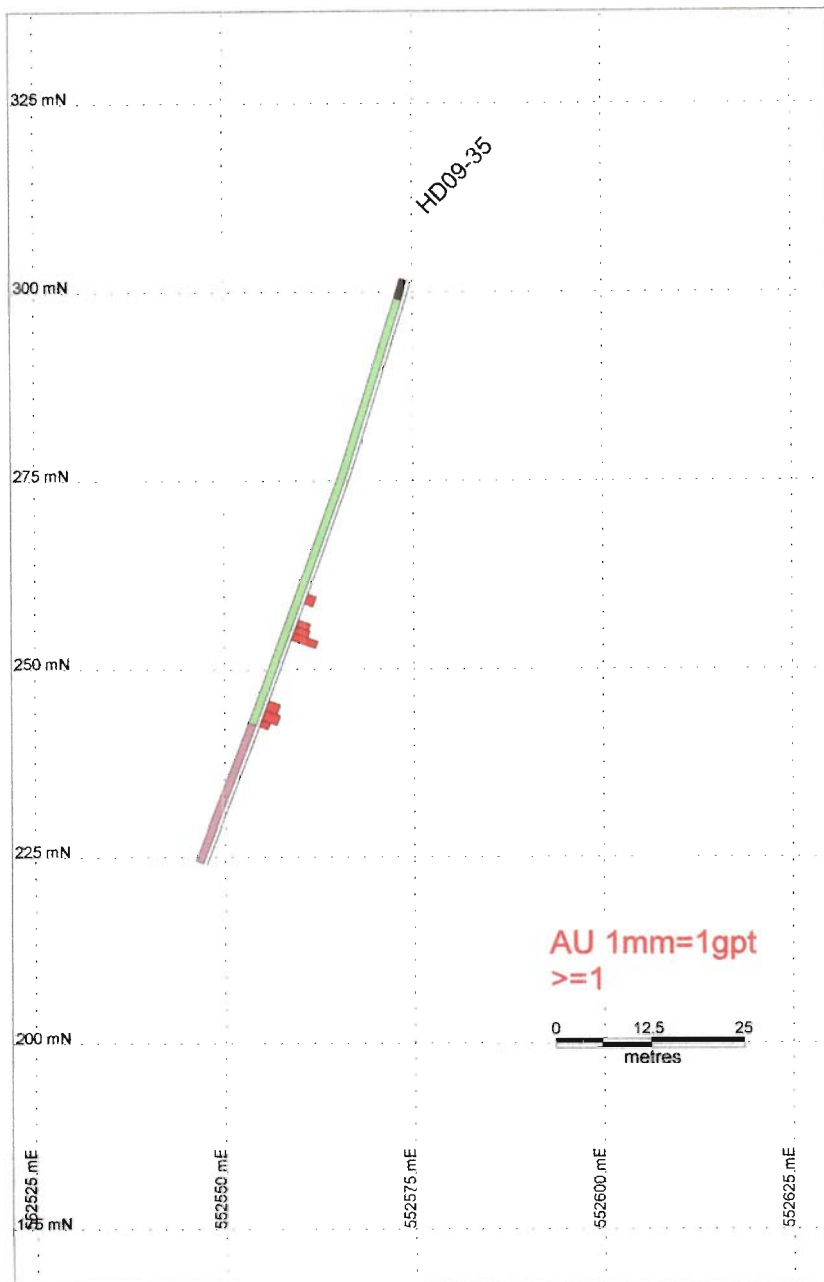


Planview 1:1500

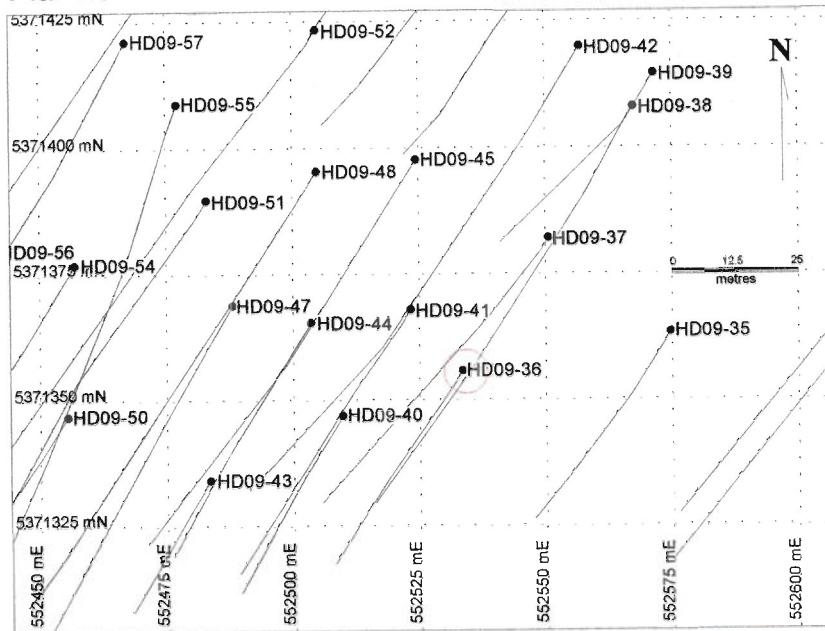


Hislop Definition Drilling  
2009  
HD09-35

Vertical Section 90° 1:1000

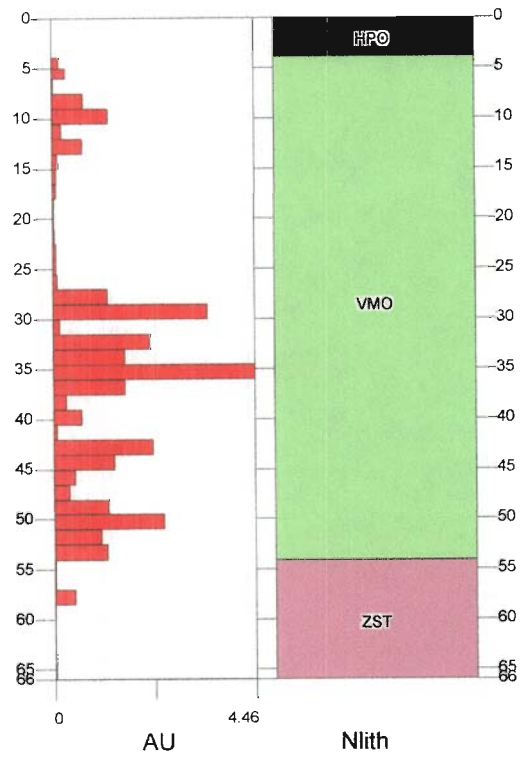
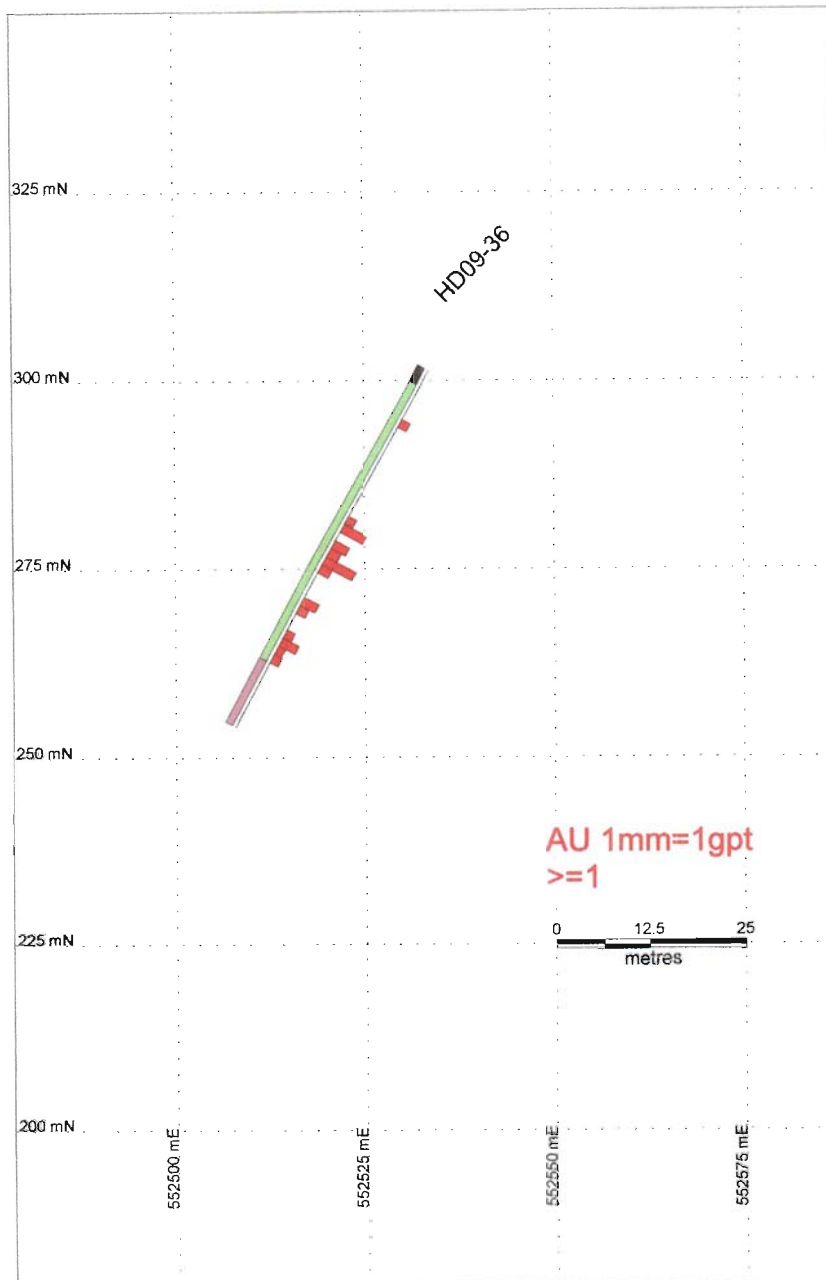


Planview 1:1500

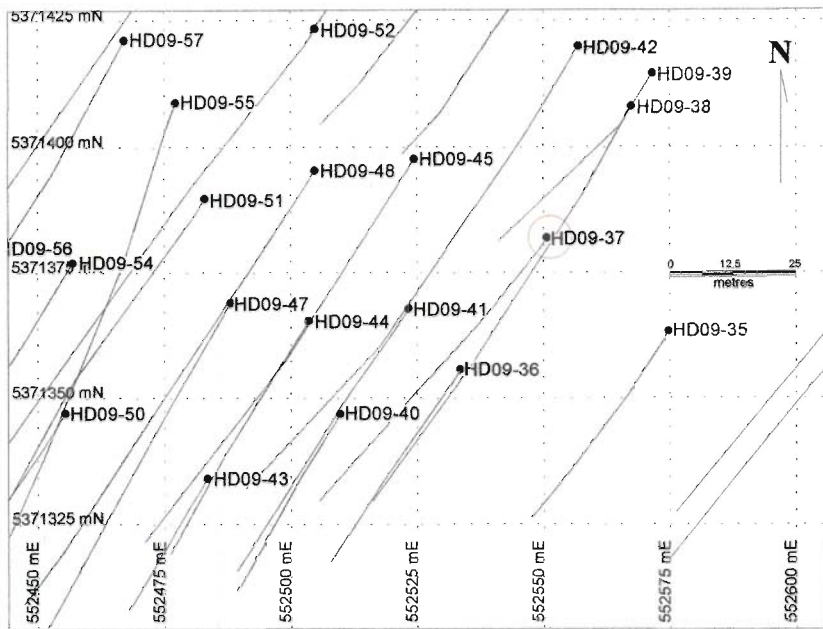


Hislop Definition Drilling  
2009  
HD09-36

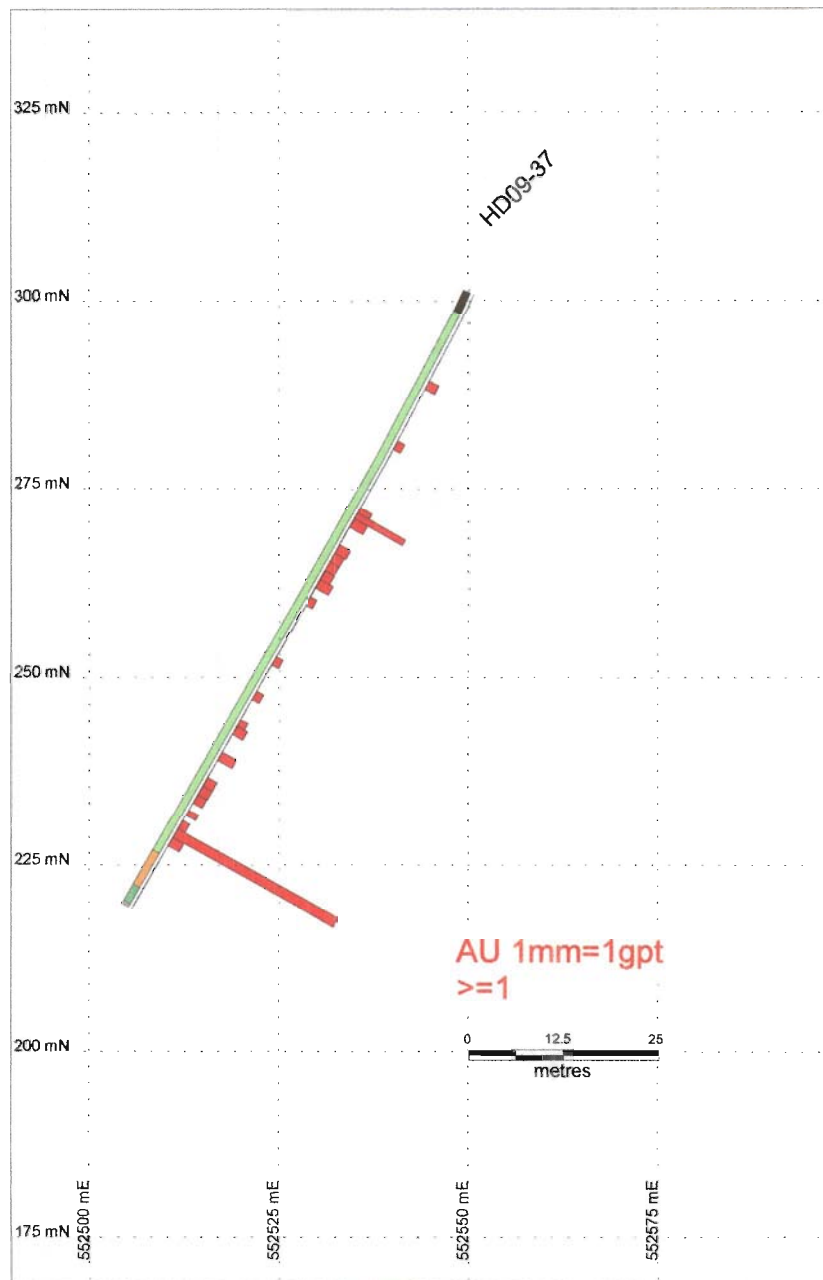
Vertical Section 90° 1:1000



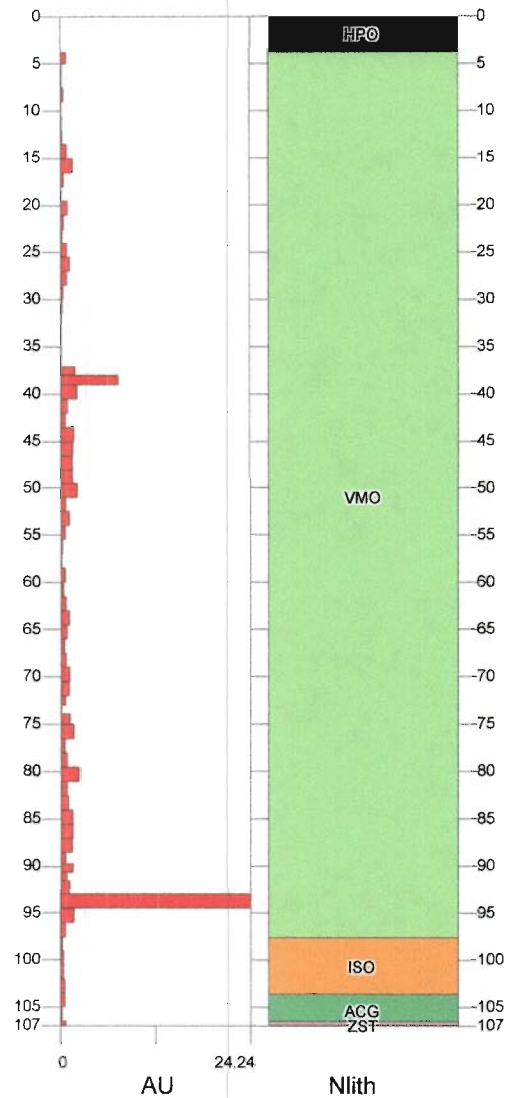
Planview 1:1500



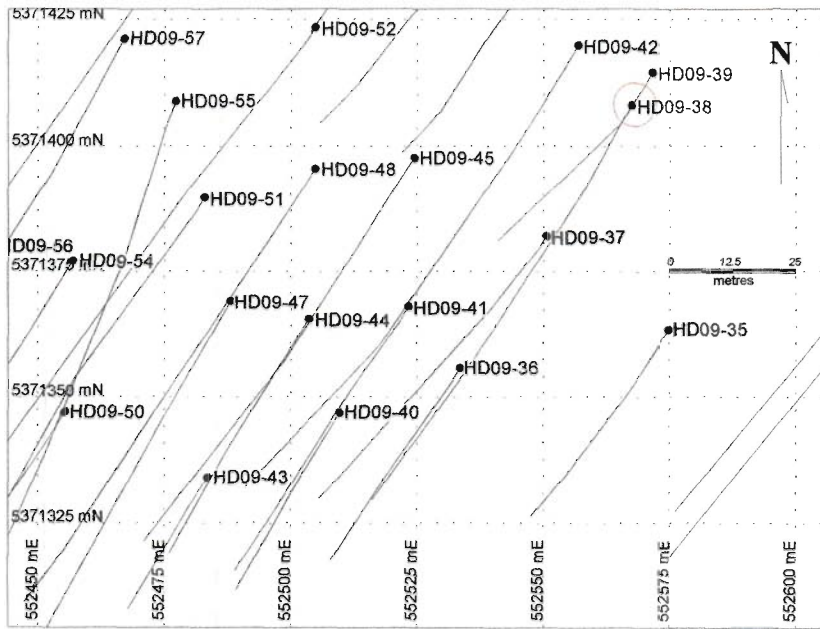
Vertical Section 90° 1:1000



Hislop Definition Drilling  
2009  
HD09-37

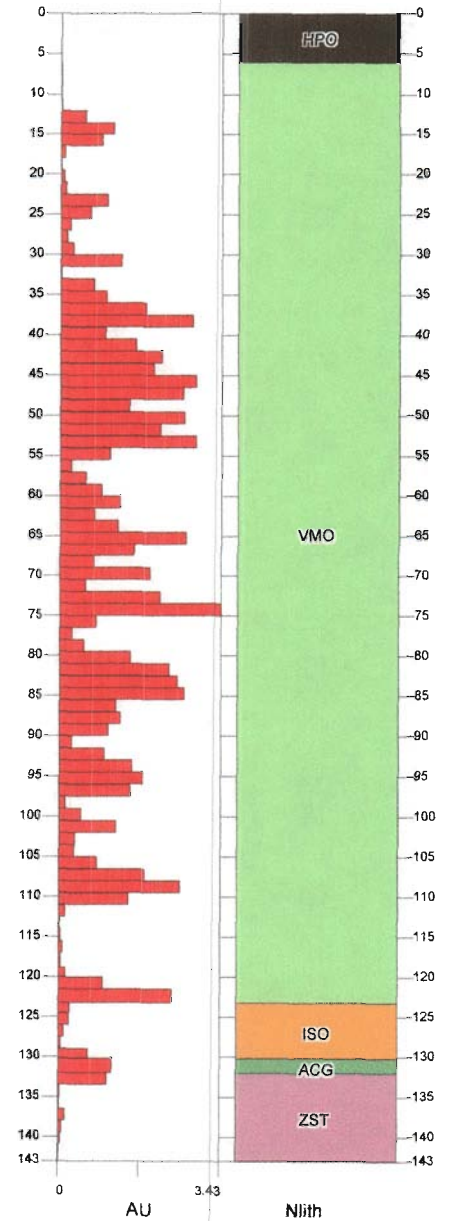
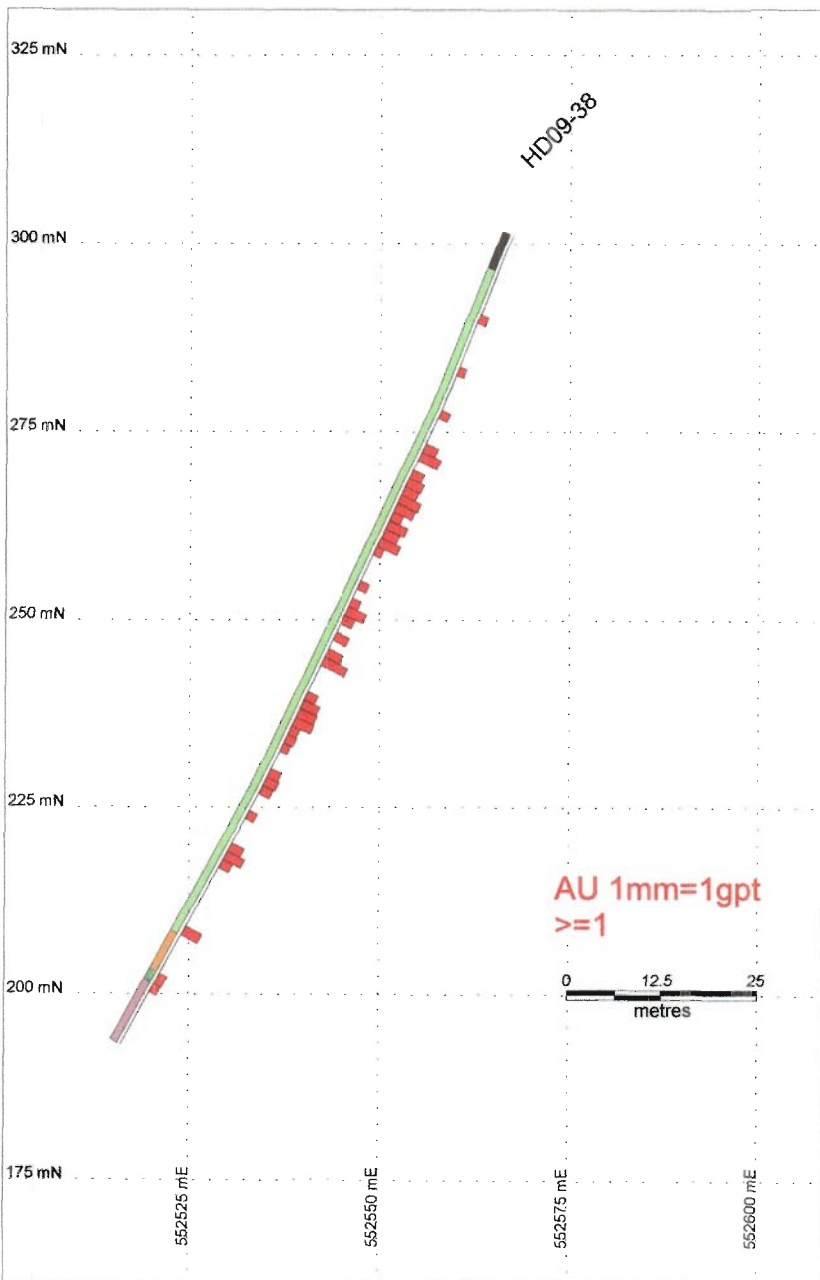


Planview 1:1500

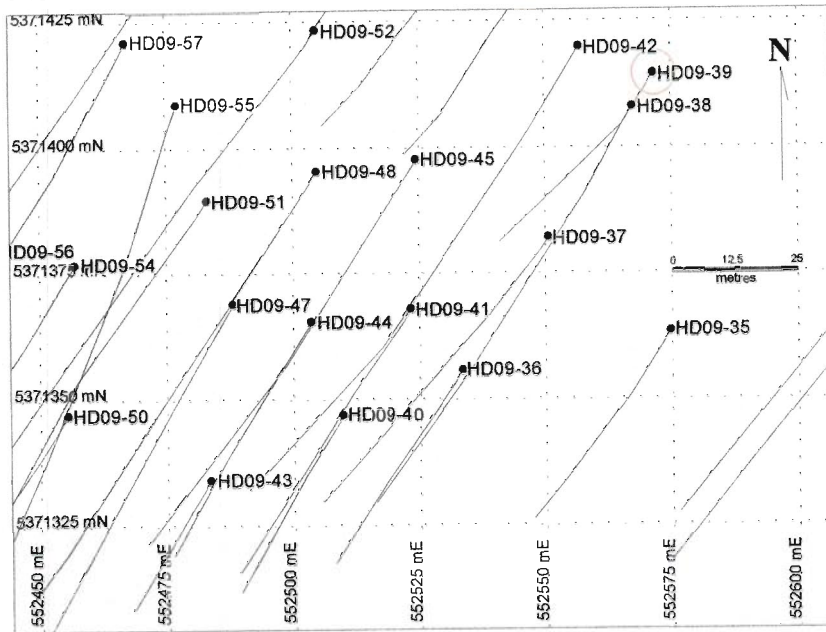


Hislop Definition Drilling  
2009  
HD09-38

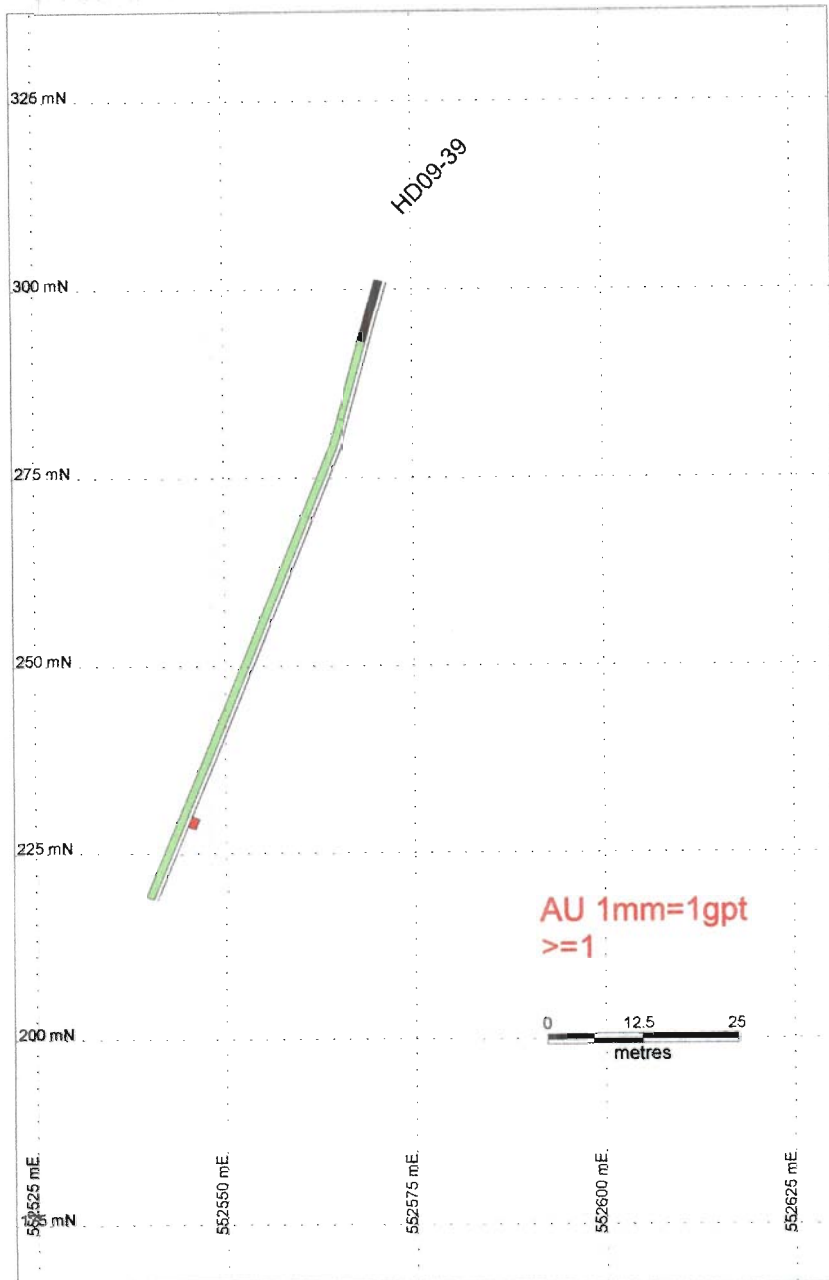
Vertical Section 90° 1:1000



Planview 1:1500

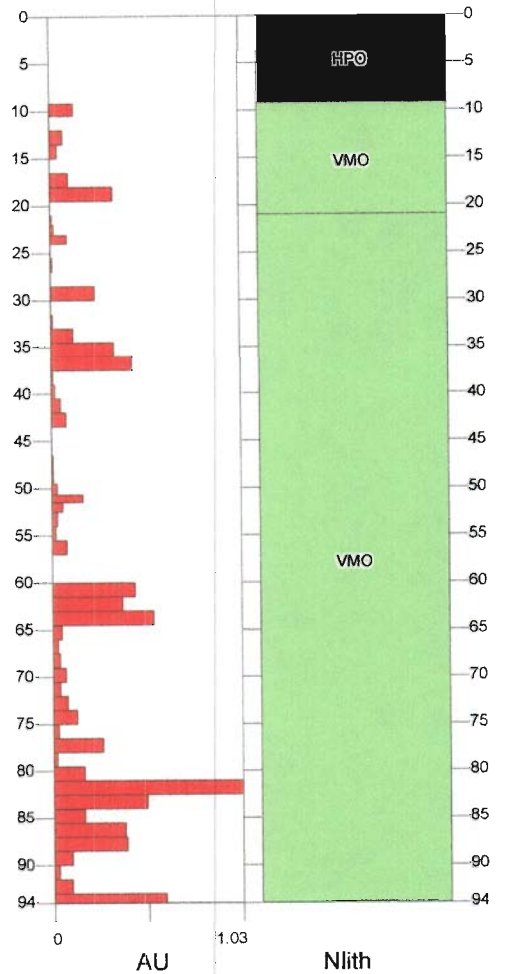


Vertical Section 90° 1:1000

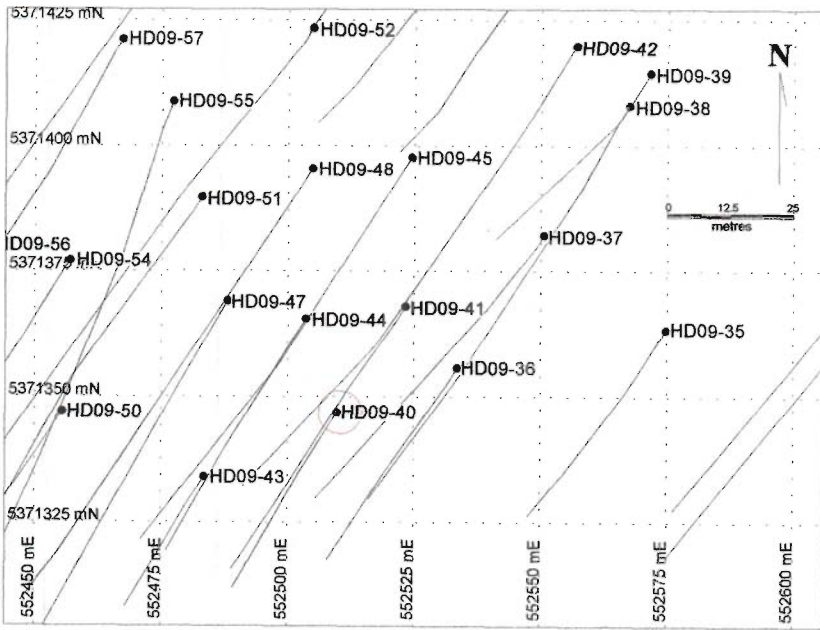


Hislop Definition Drilling

2009  
HD09-39

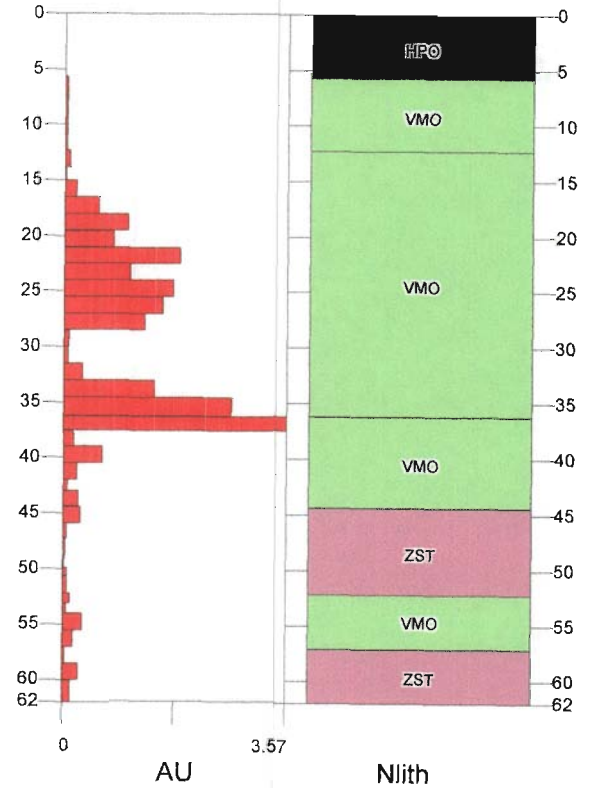
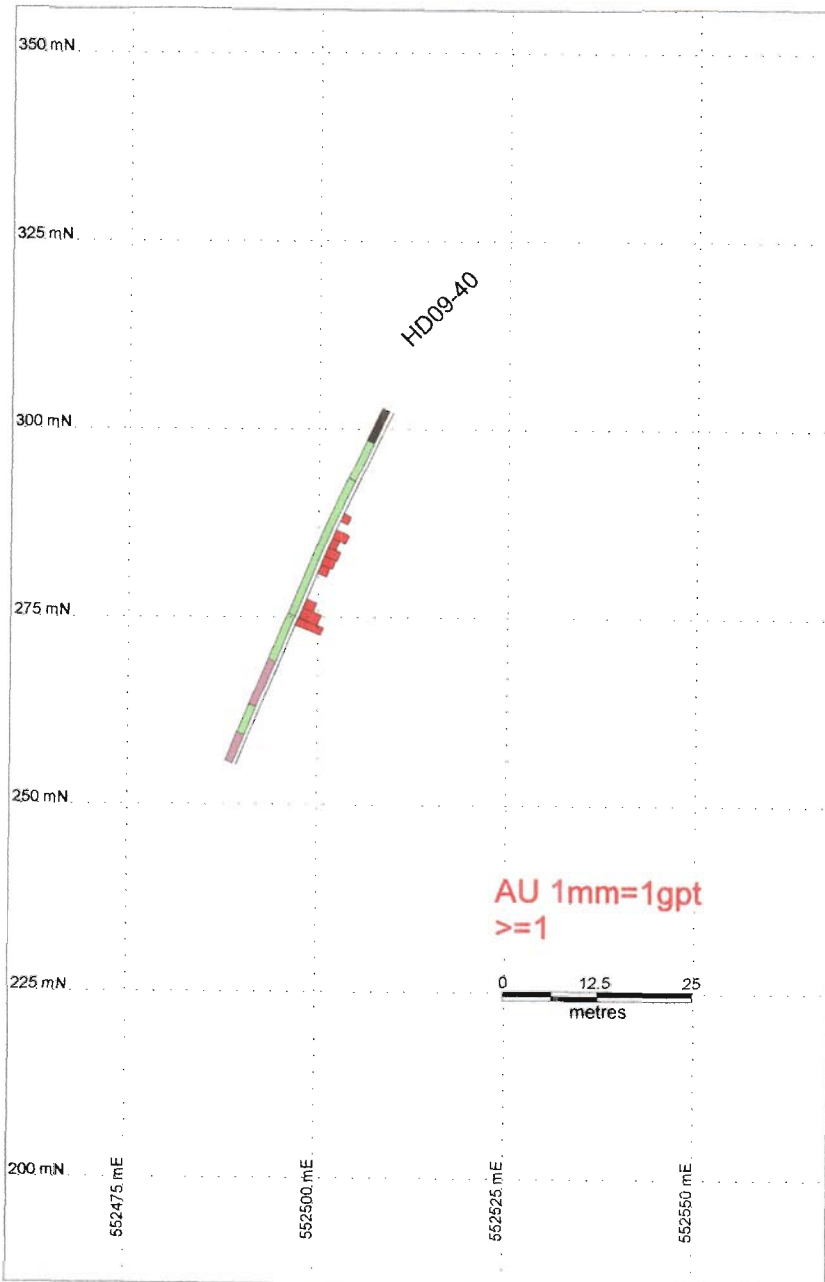


Planview 1:1500



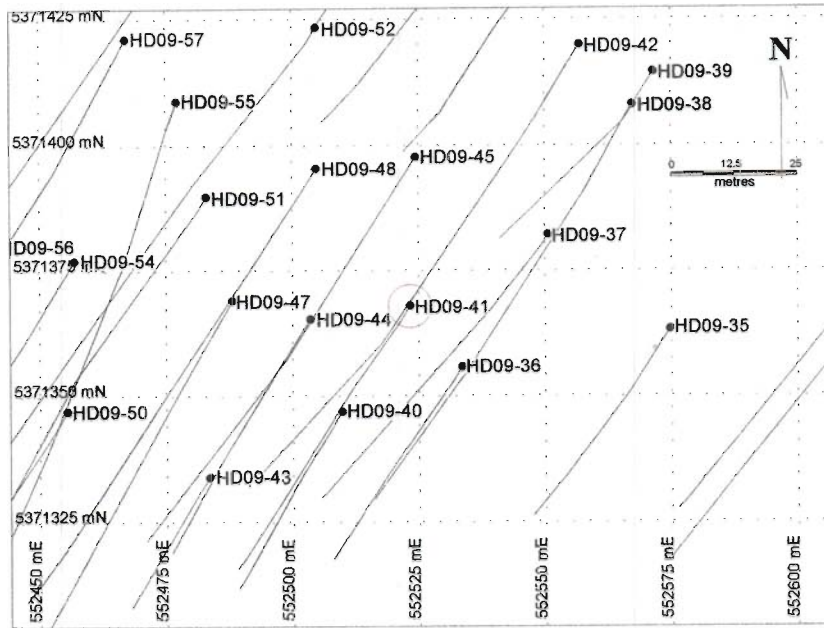
Hislop Definition Drilling  
2009  
HD09-40

Vertical Section 90° 1:1000



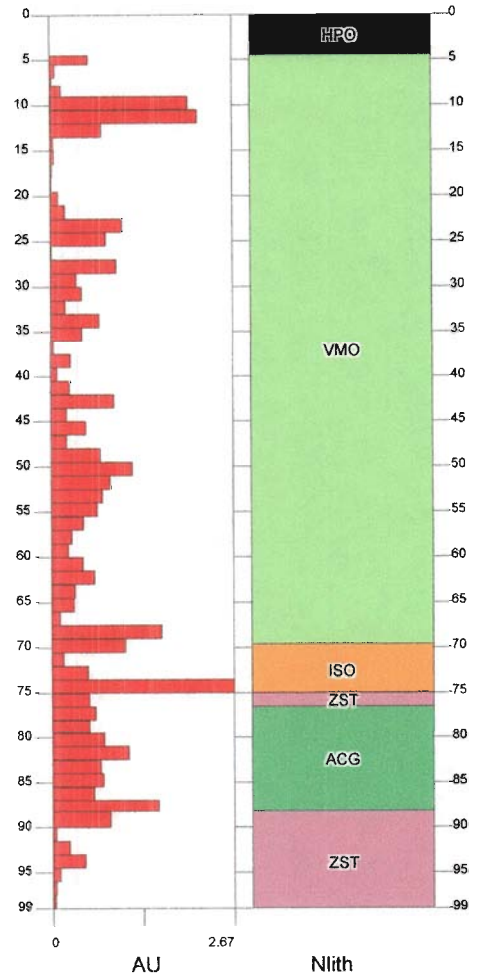
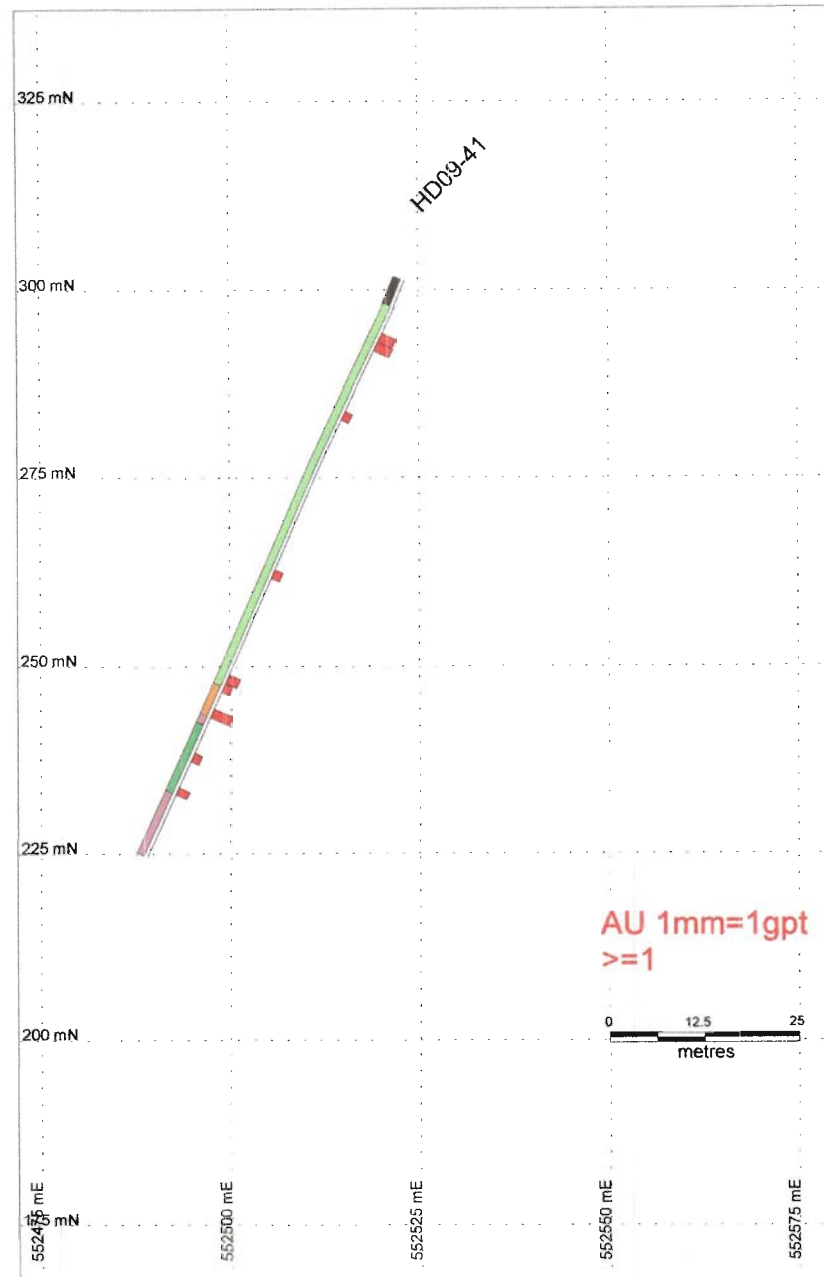


Planview 1:1500

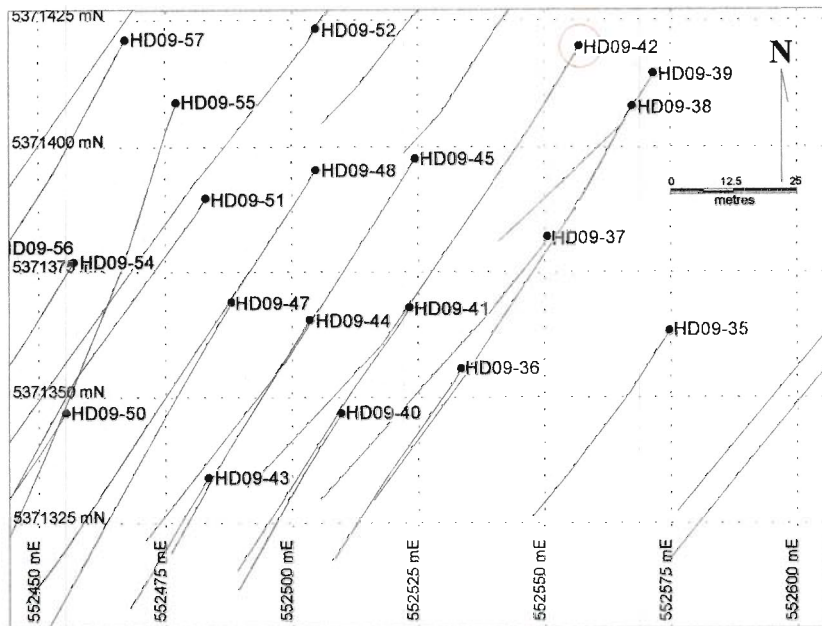


Hislop Definition Drilling  
2009  
HD09-41

Vertical Section 90° 1:1000

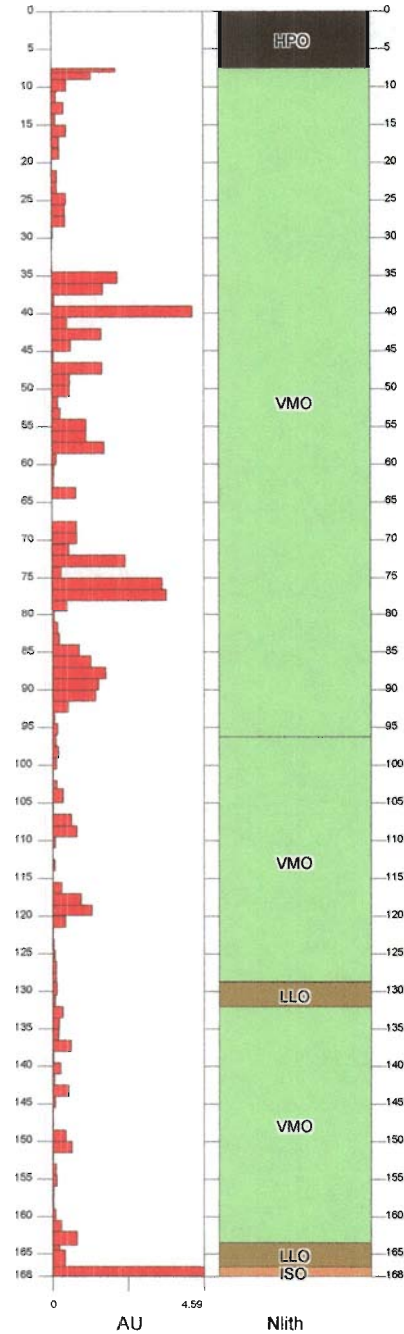
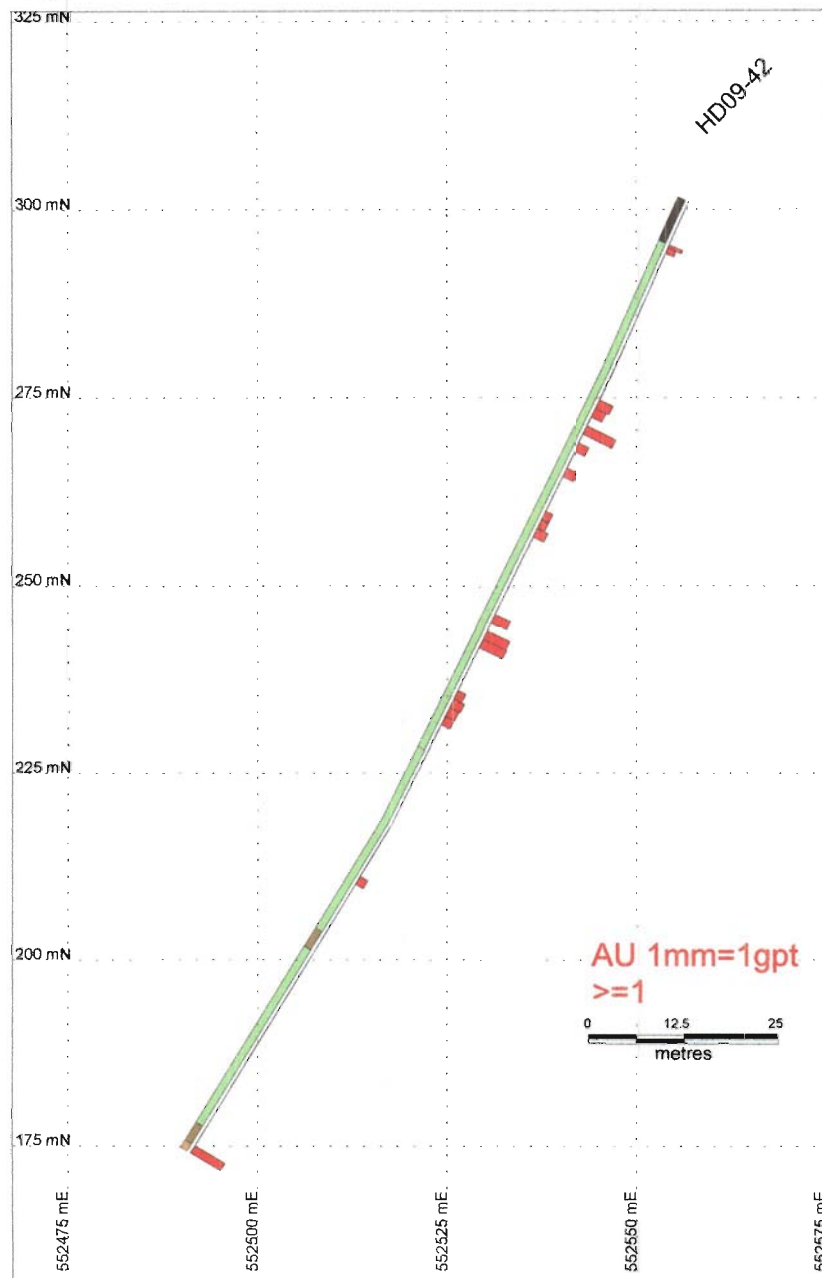


Planview 1:1500

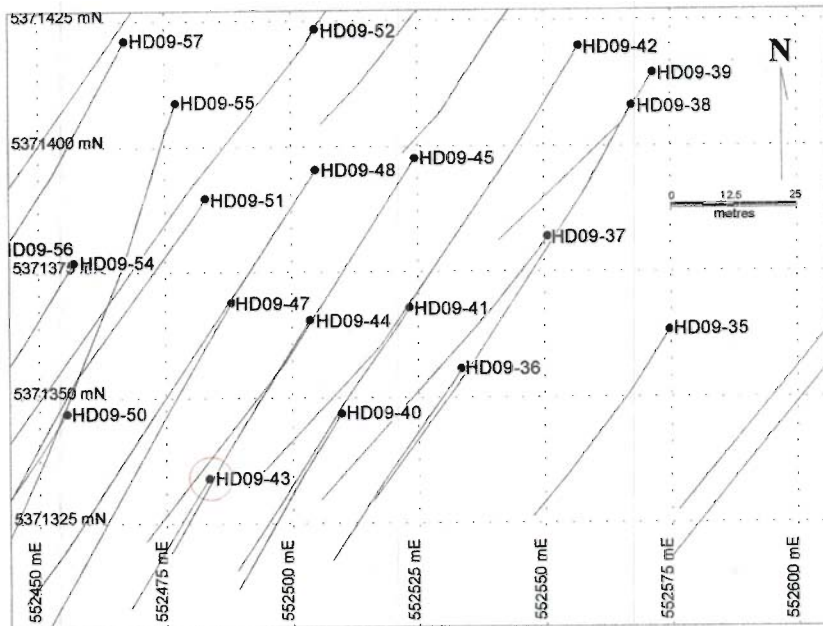


Hislop Definition Drilling  
2009  
HD09-42

Vertical Section 90° 1:1000

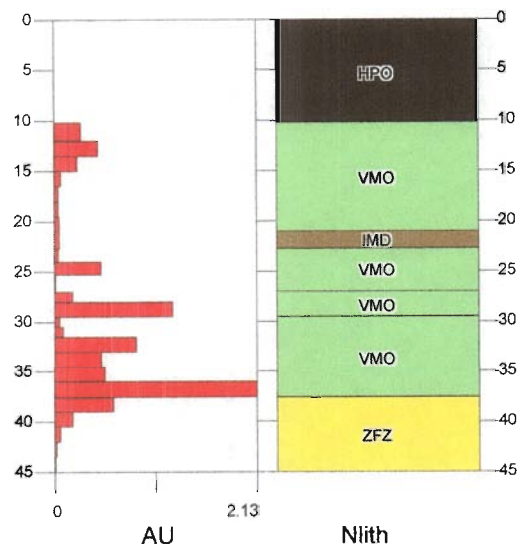
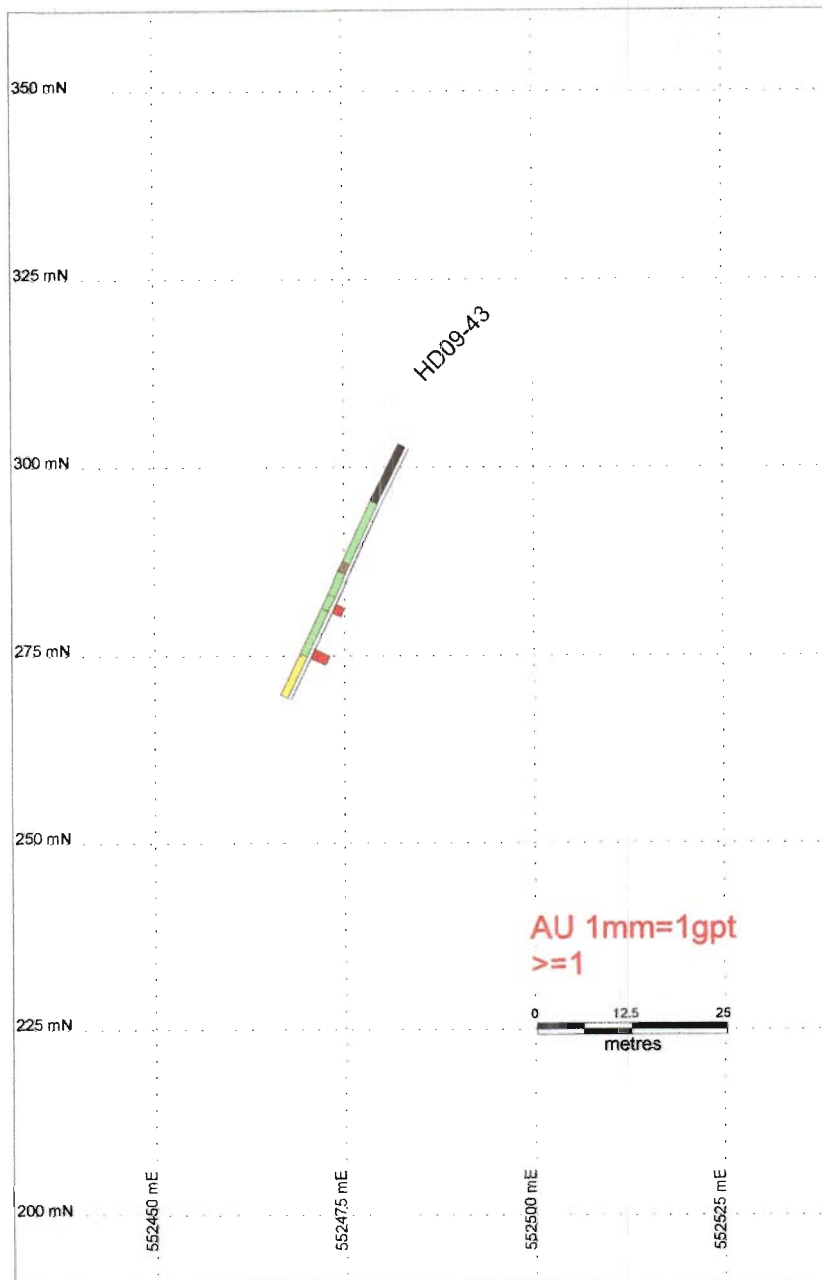


Planview 1:1500

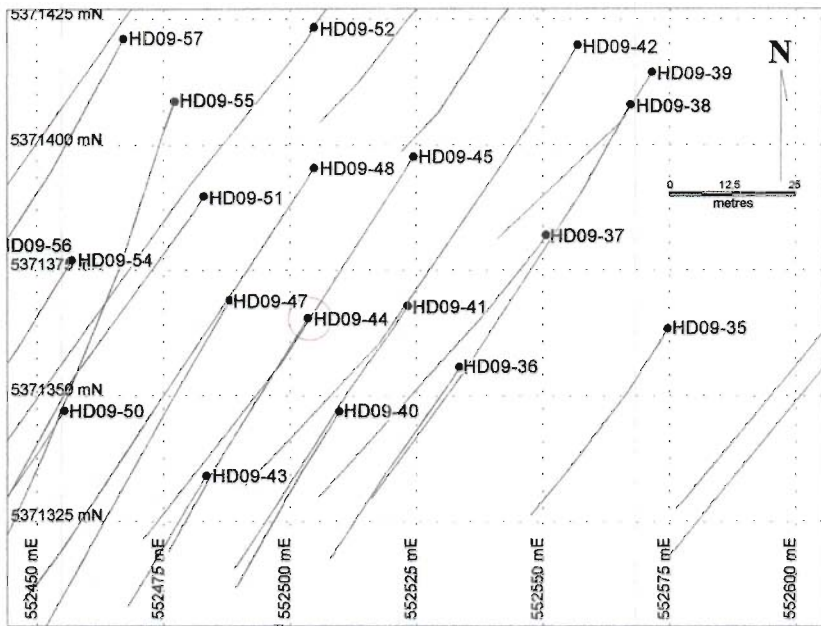


Hislop Definition Drilling  
2009  
HD09-43

Vertical Section 90° 1:1000

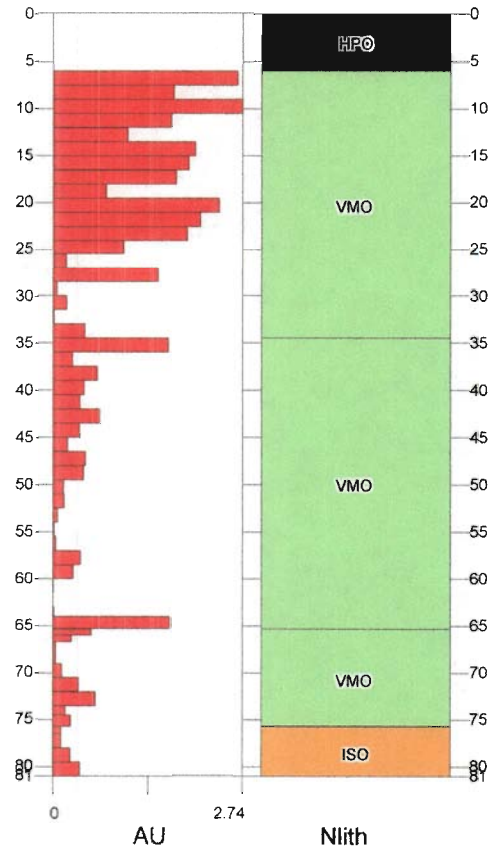
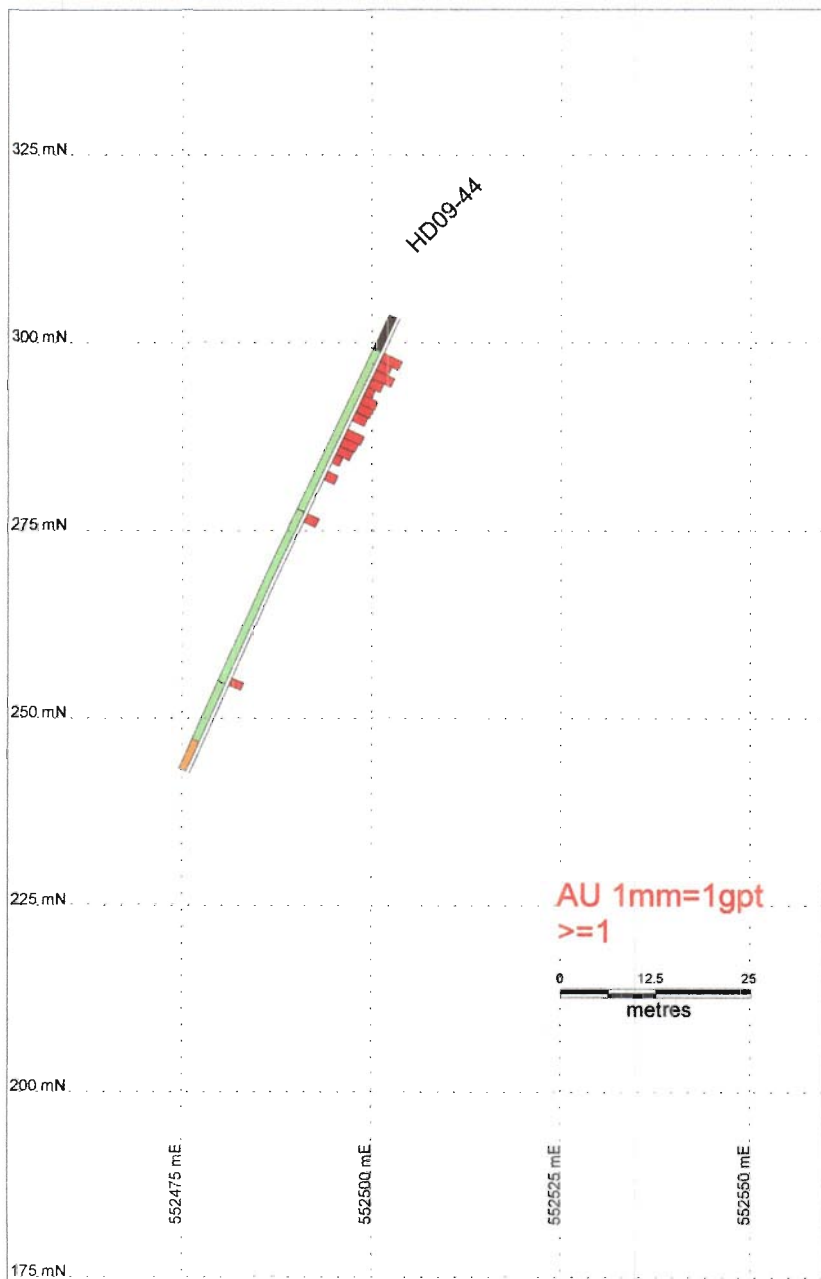


Planview 1:1500

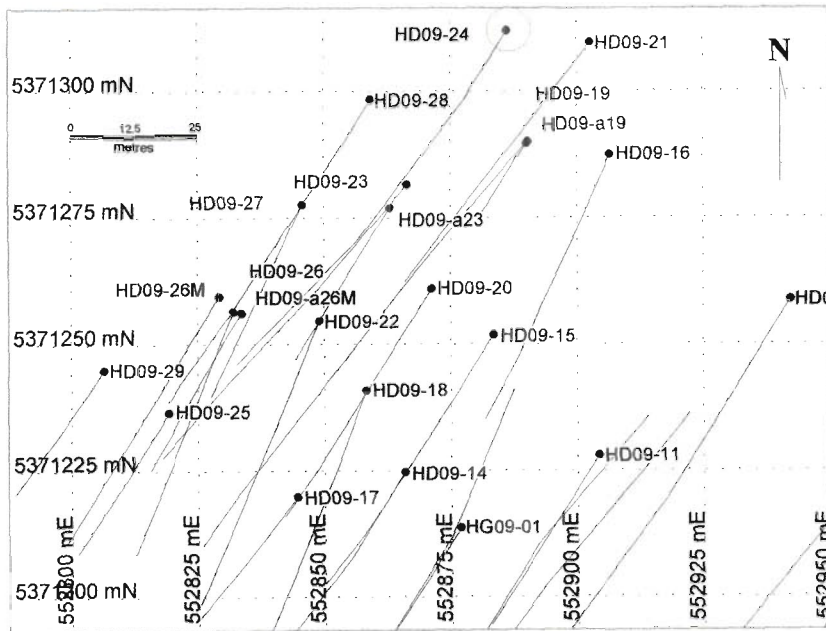


Hislop Definition Drilling  
2009  
HD09-44

Vertical Section 90° 1:1000

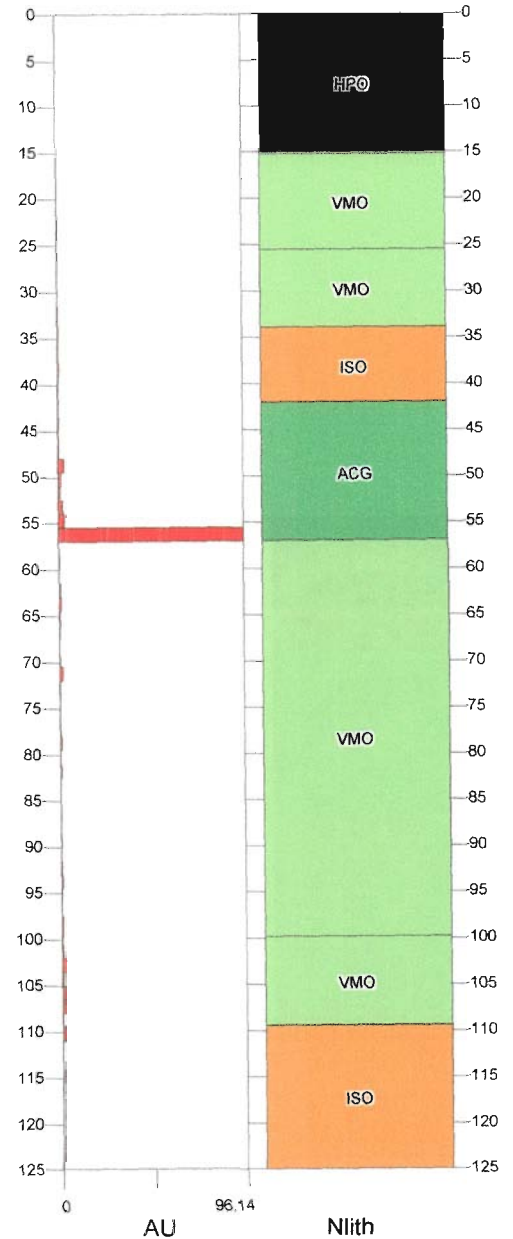
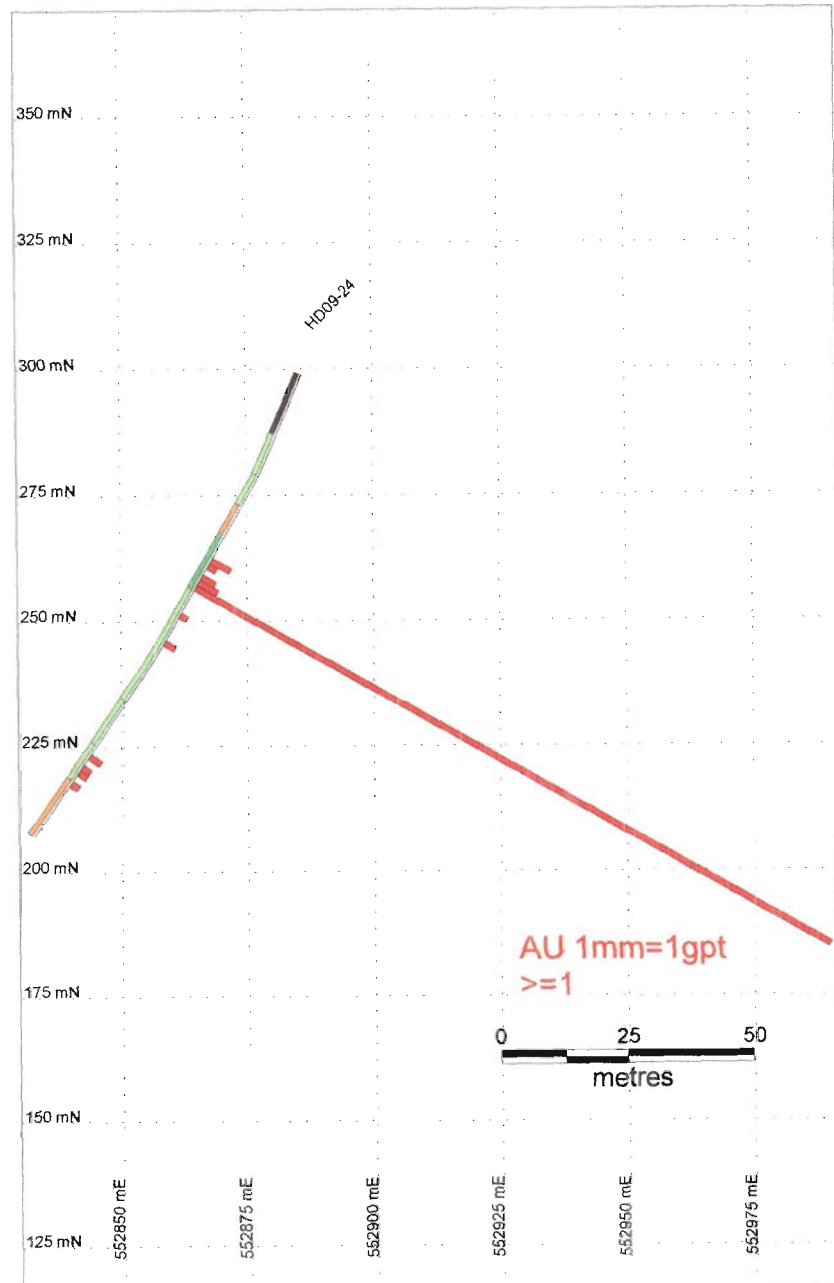


Planview 1:1500

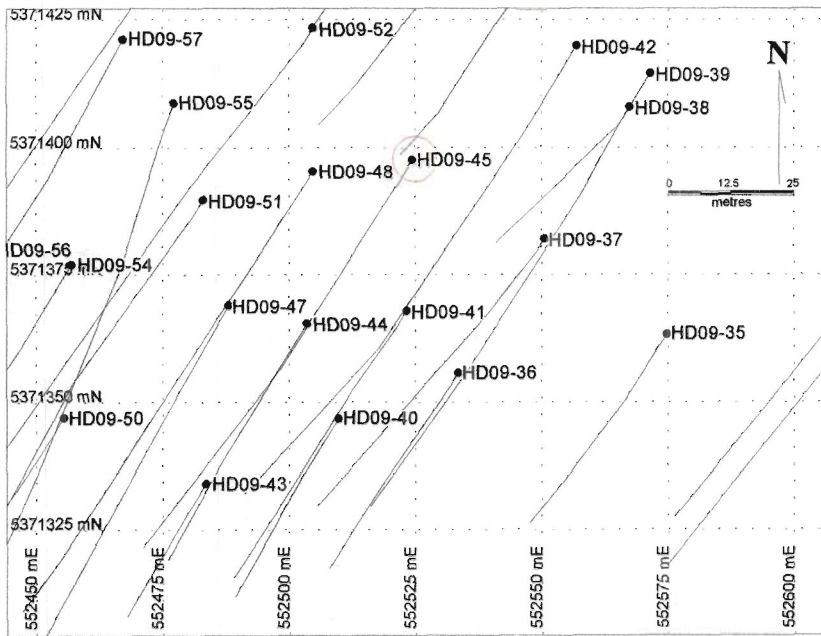


# Hislop Definition Drilling 2009 HD09-24

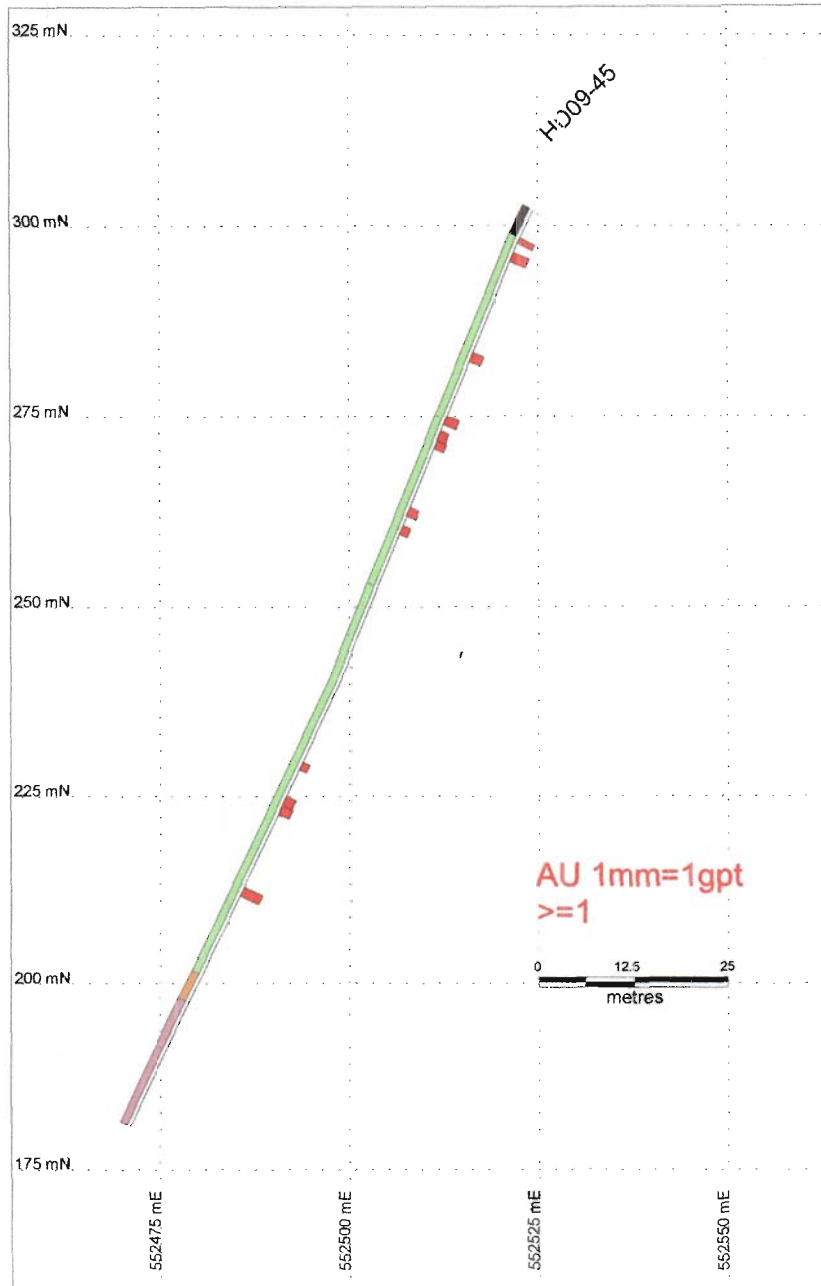
Vertical Section 90° 1:1500



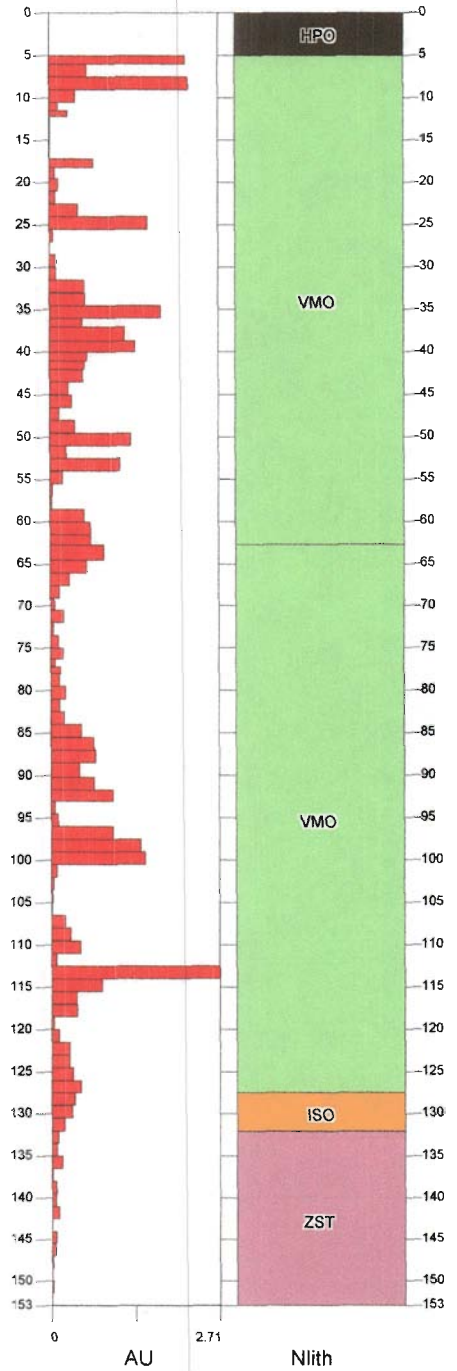
Planview 1:1500



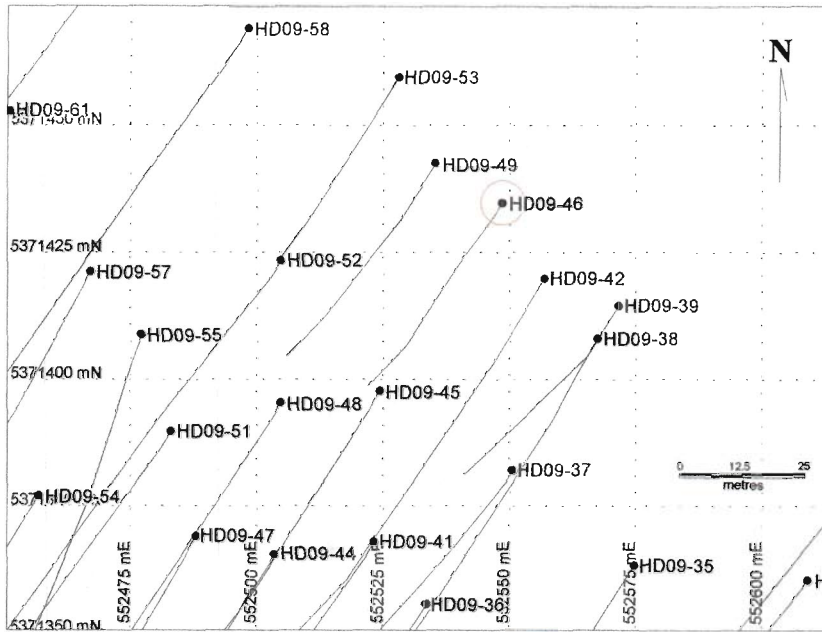
Vertical Section 90° 1:1000



# Hislop Definition Drilling 2009 HD09-45

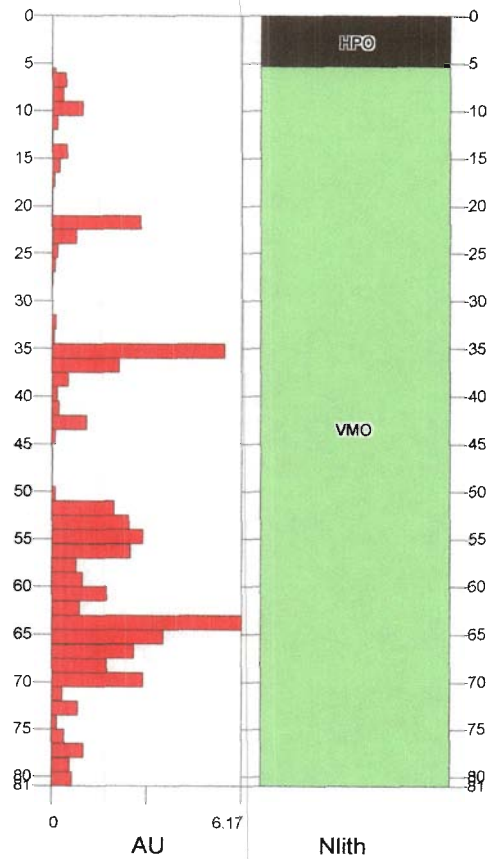
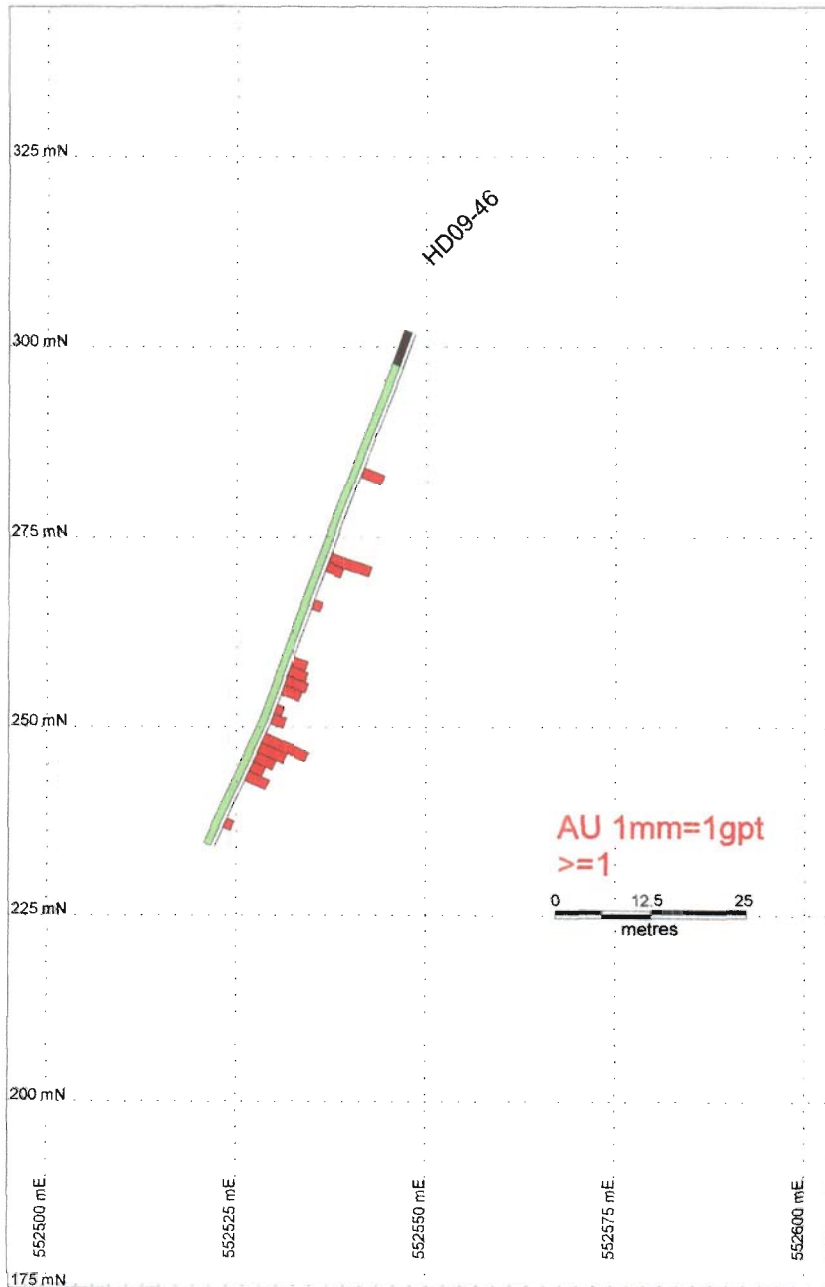


Planview 1:1500

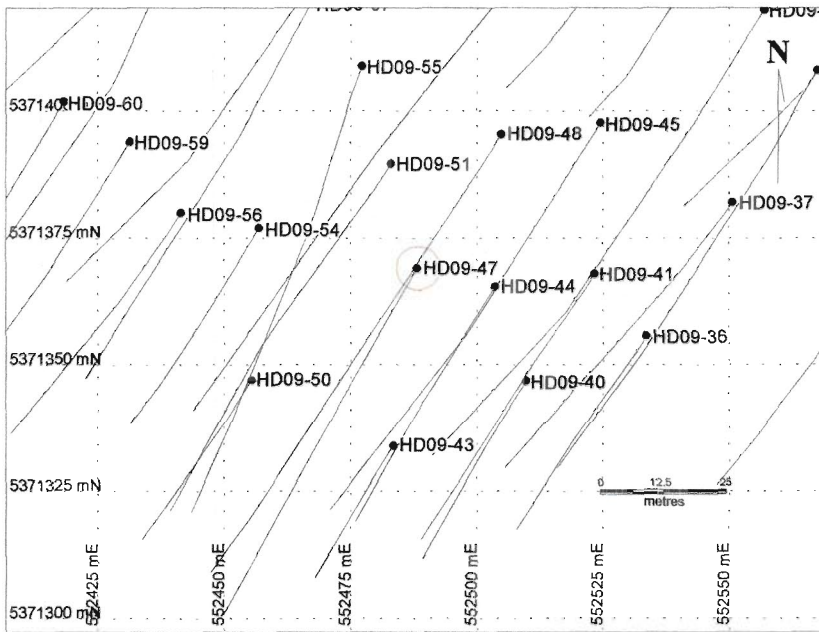


Hislop Definition Drilling  
2009  
HD09-46

Vertical Section 90° 1:1000

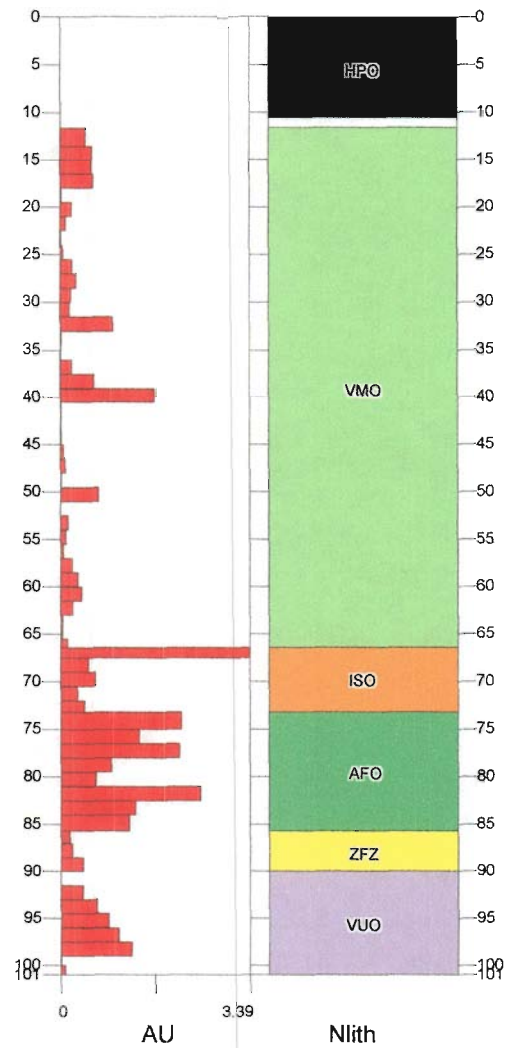
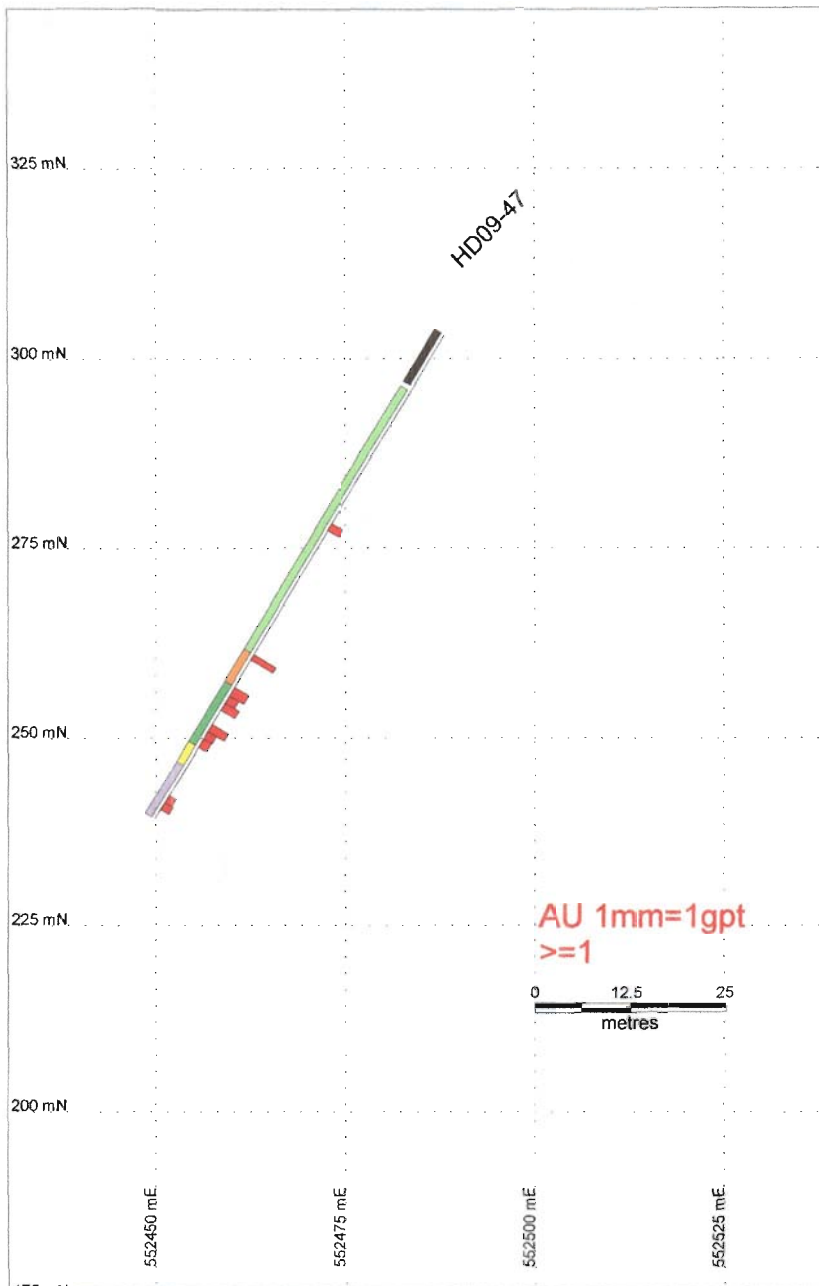


Planview 1:1500



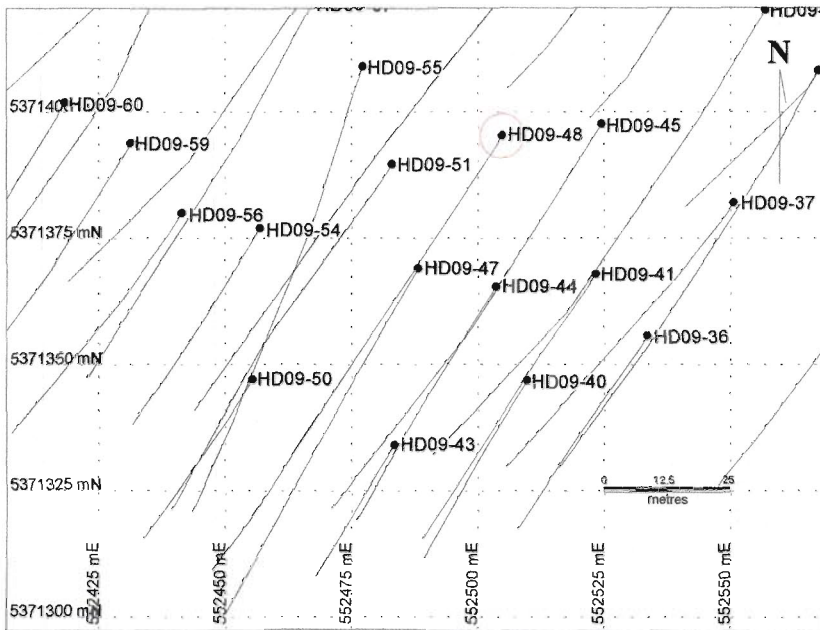
Hislop Definition Drilling  
2009  
HD09-47

Vertical Section 90° 1:1000

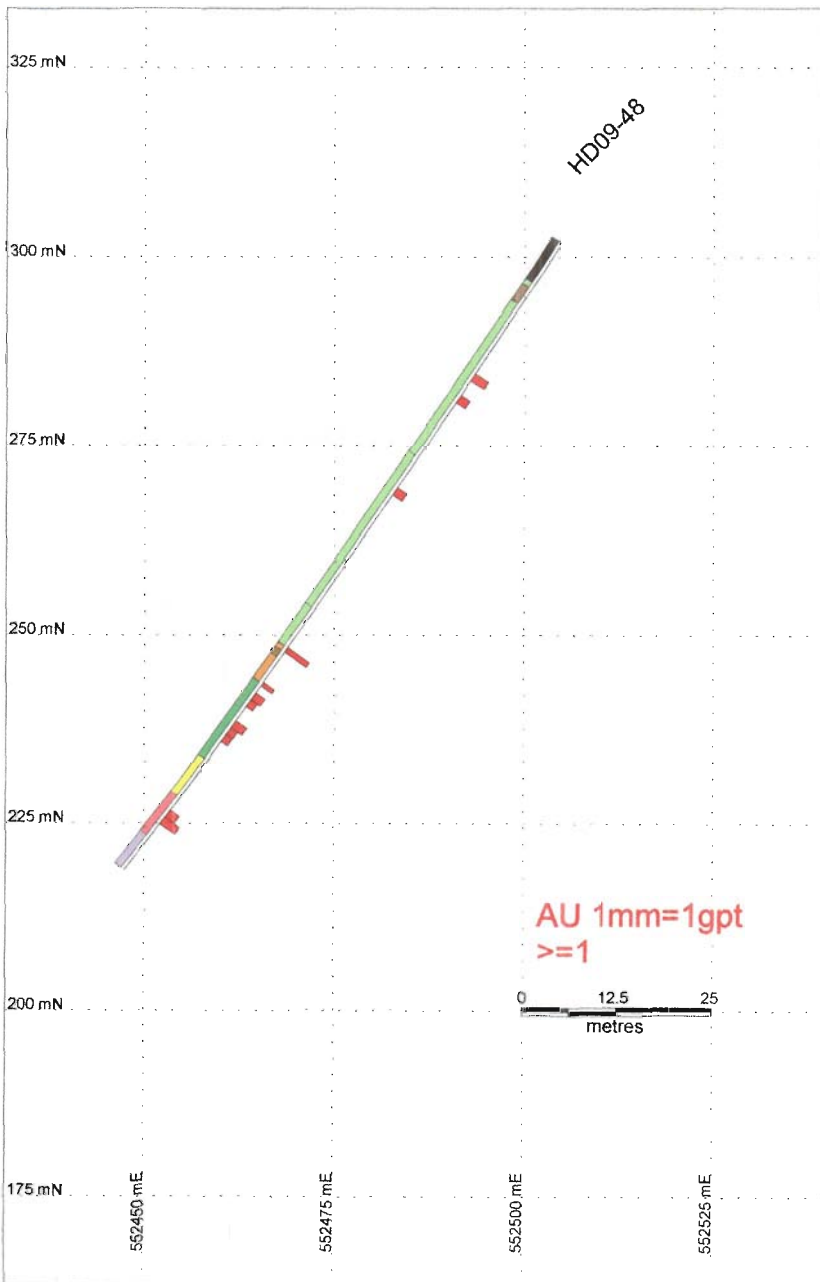




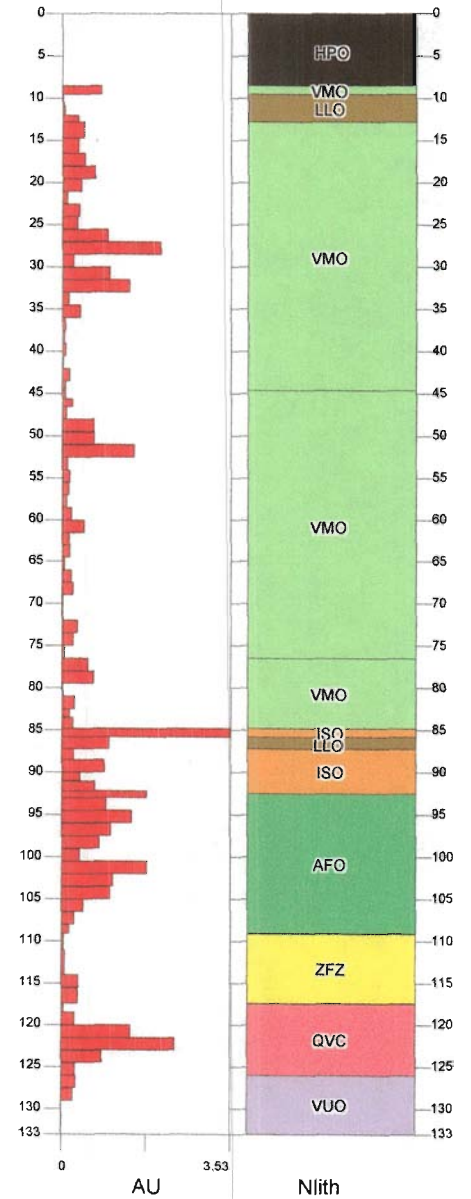
Planview 1:1500



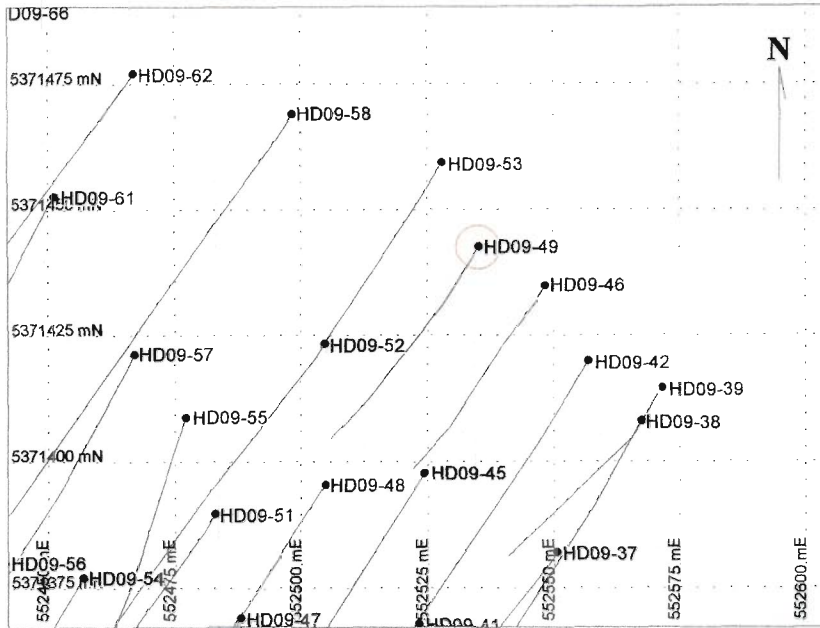
Vertical Section 90° 1:1000



# Hislop Definition Drilling 2009 HD09-48

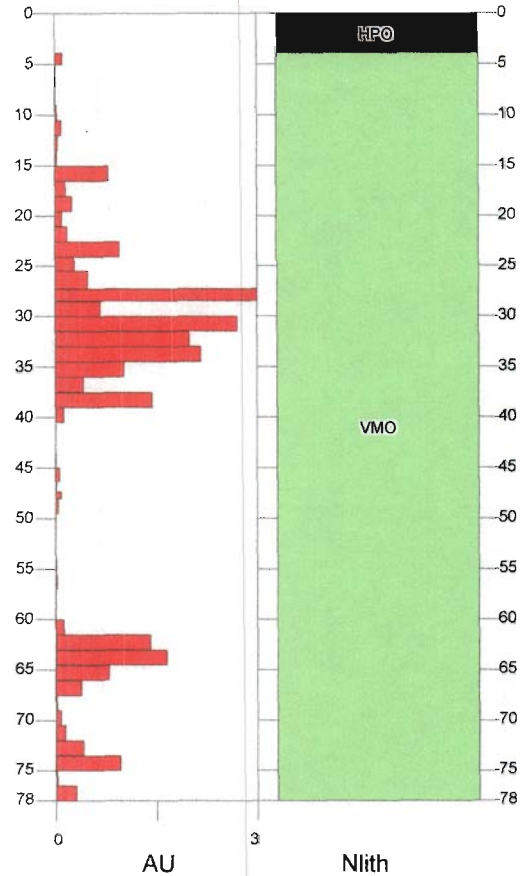
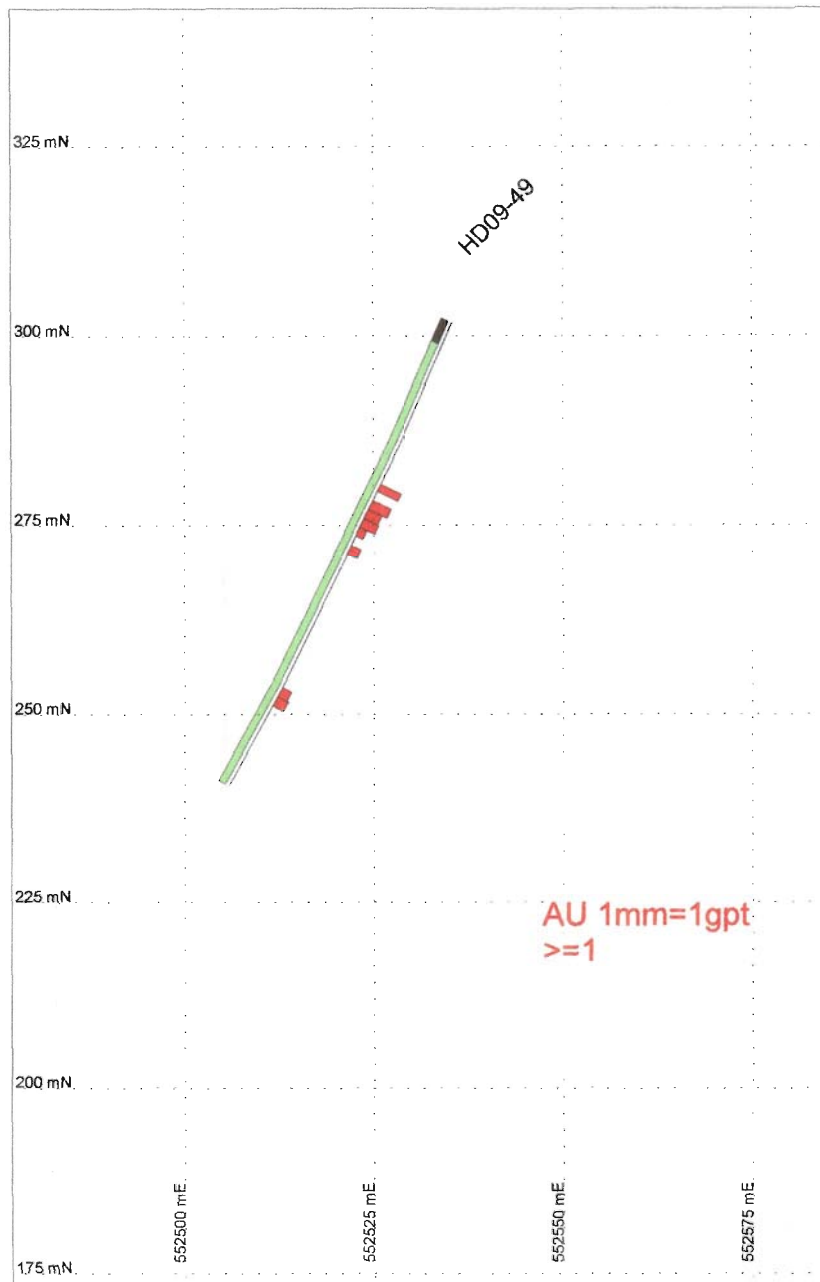


Planview 1:1500

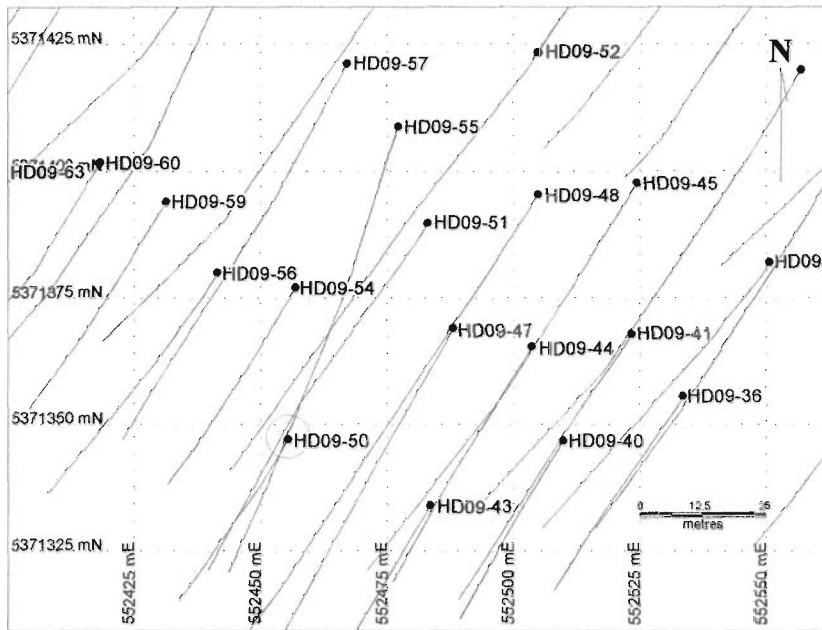


Hislop Definition Drilling  
2009  
HD09-49

Vertical Section 90° 1:1000

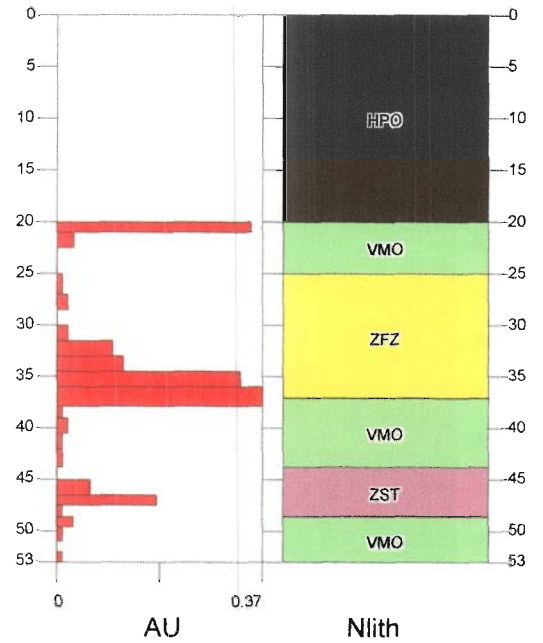
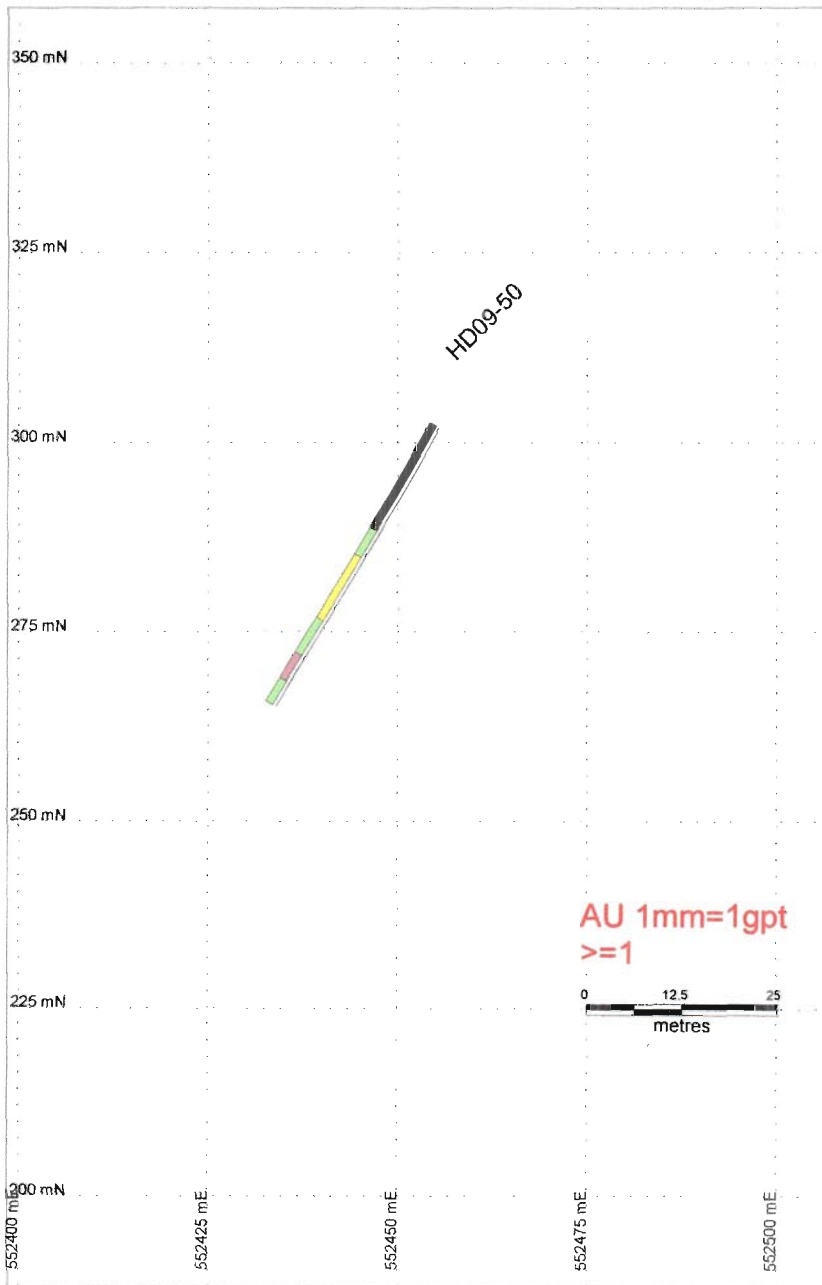


Planview 1:1500

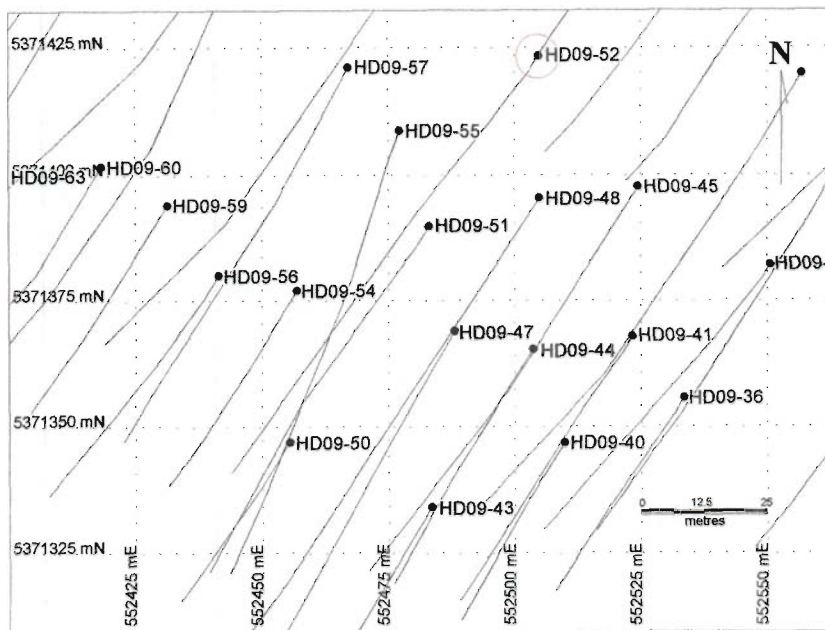


Hislop Definition Drilling  
2009  
HD09-50

Vertical Section 90° 1:1000

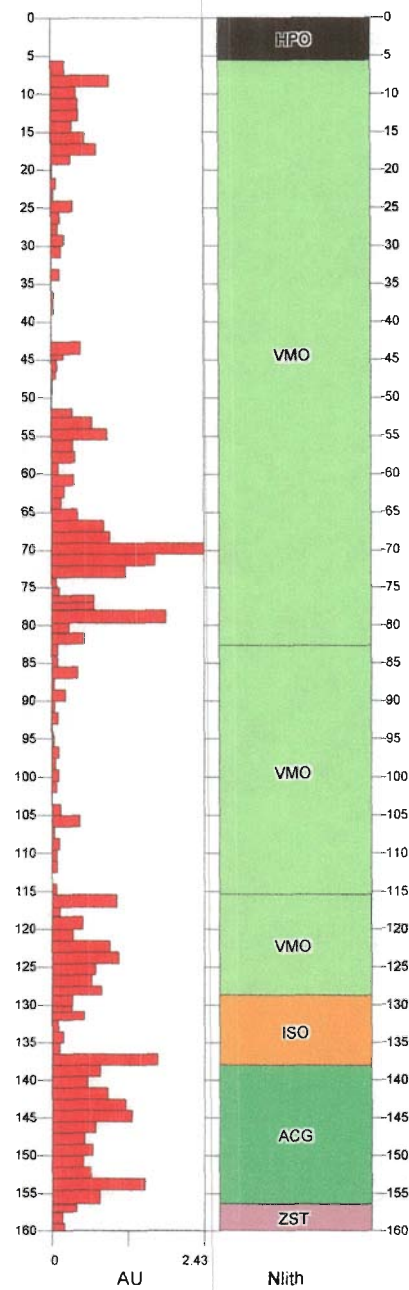
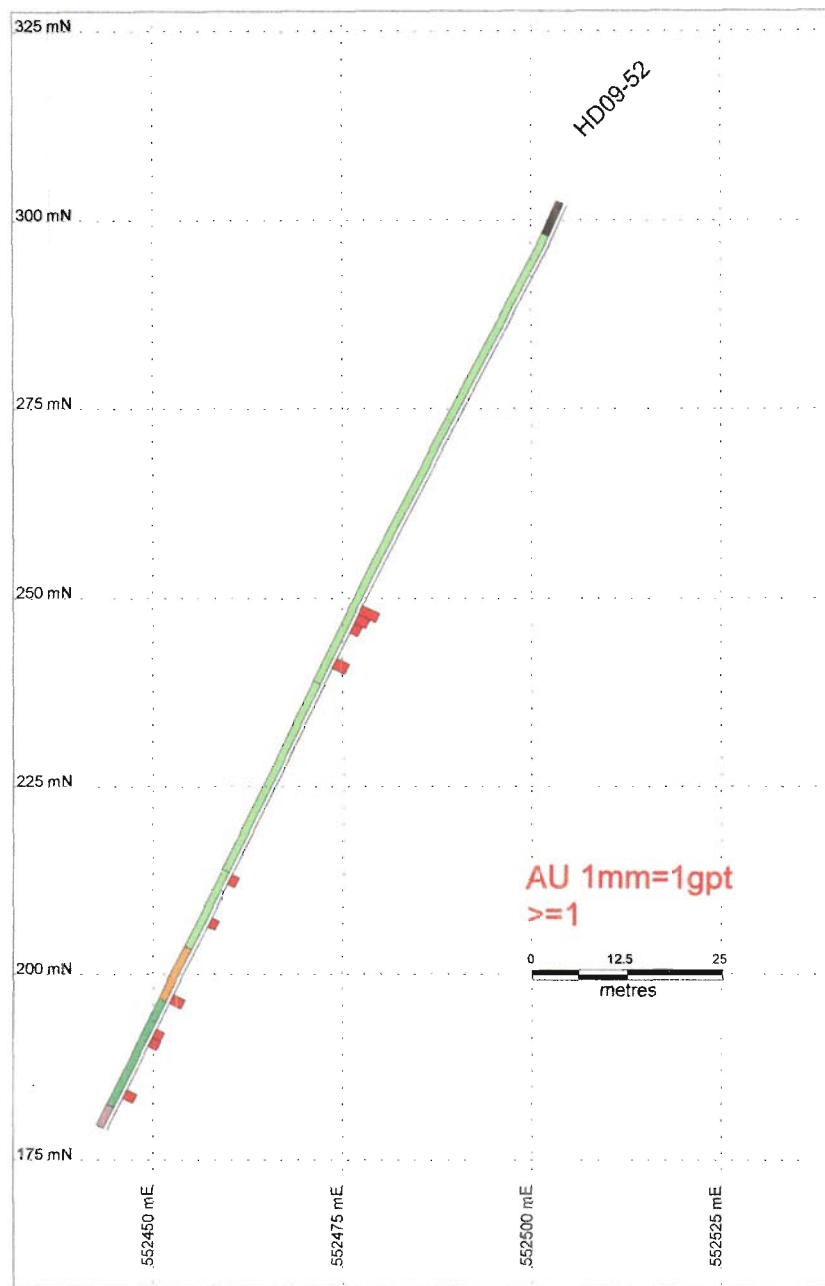


Planview 1:1500

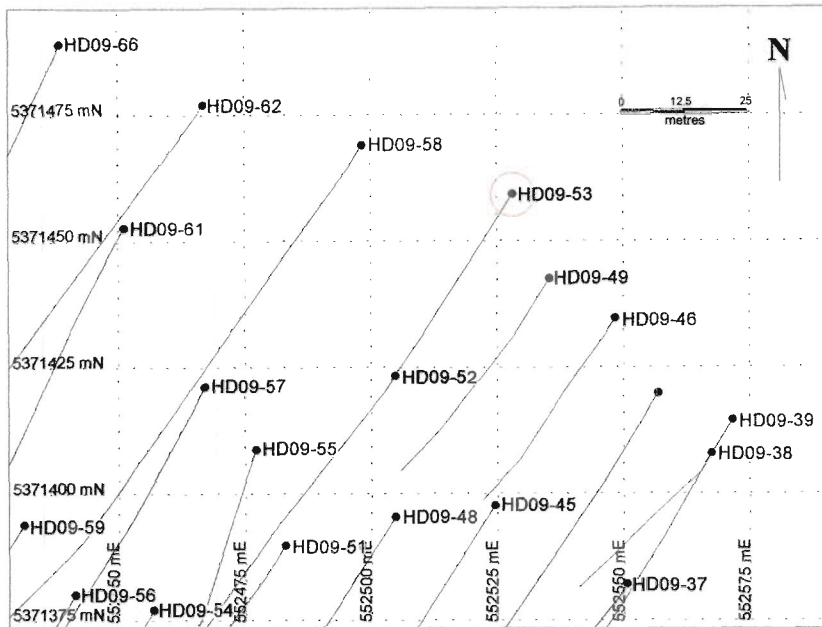


# Hislop Definition Drilling 2009 HD09-52

Vertical Section 90° 1:1000

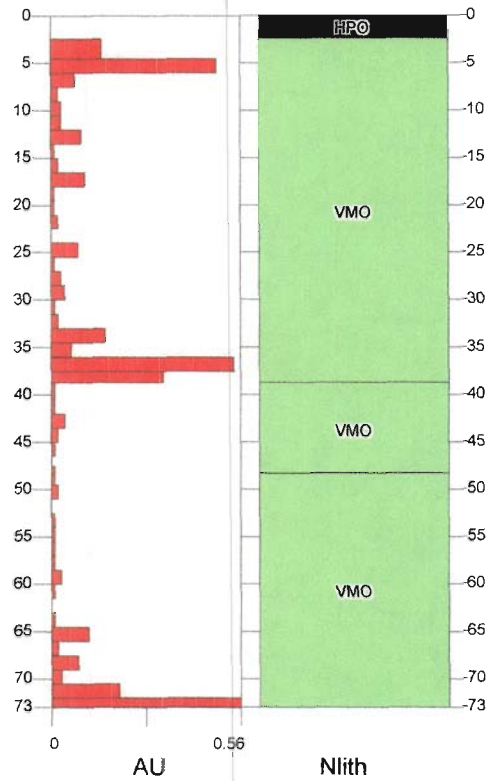
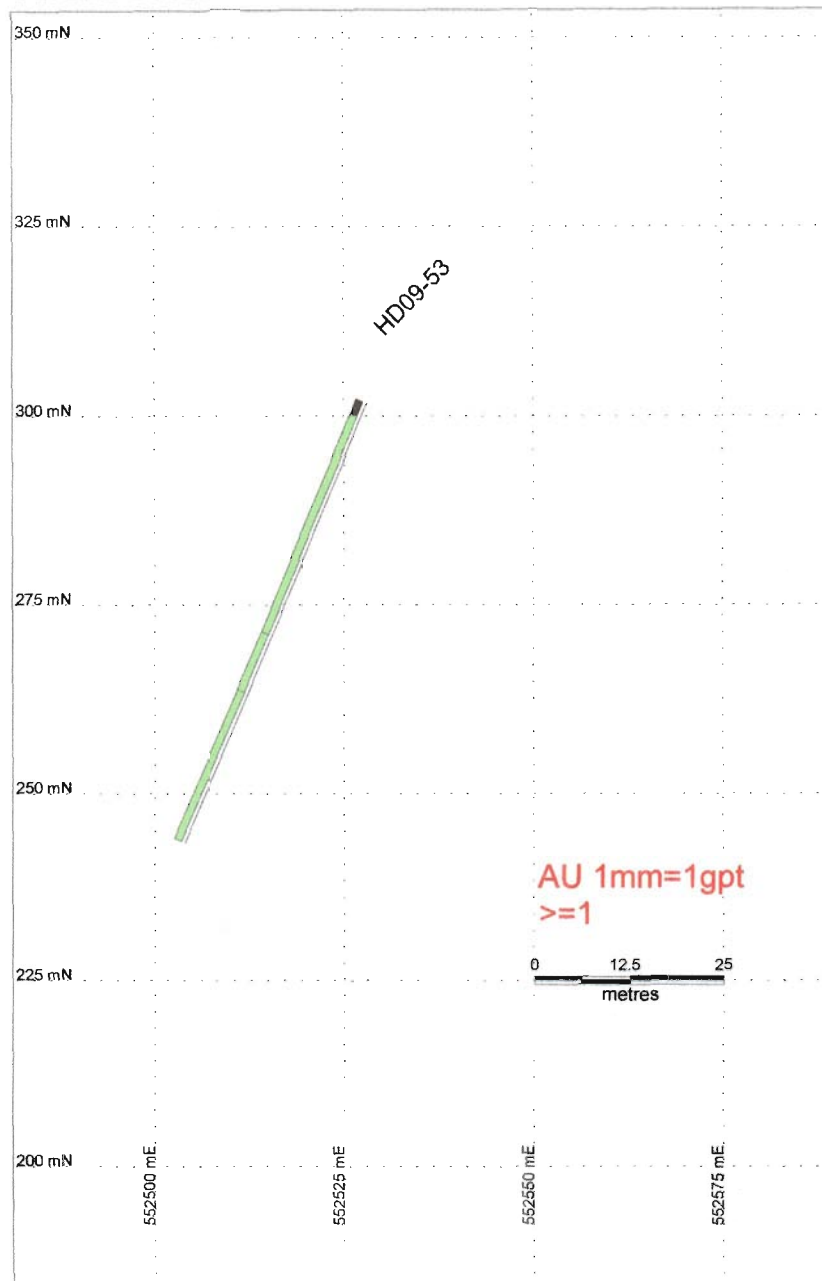


Planview 1:1500

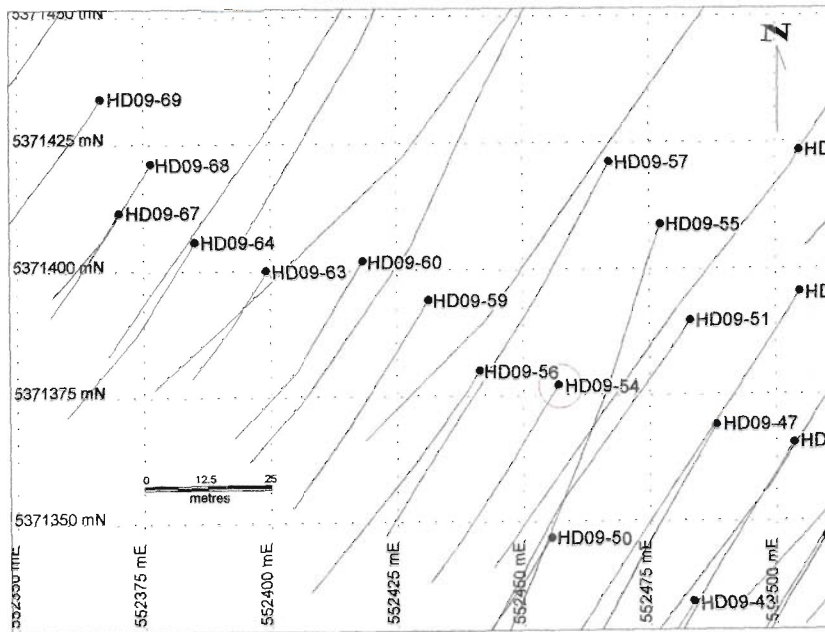


# Hislop Definition Drilling 2009 HD09-53

Vertical Section 90° 1:1000

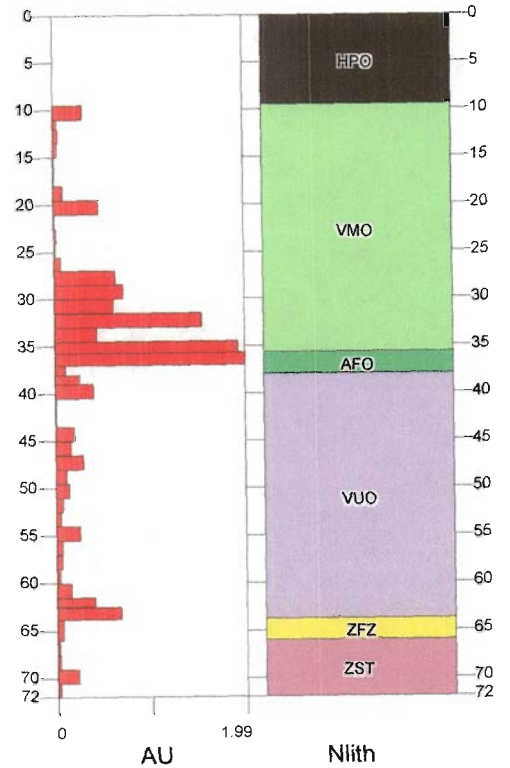
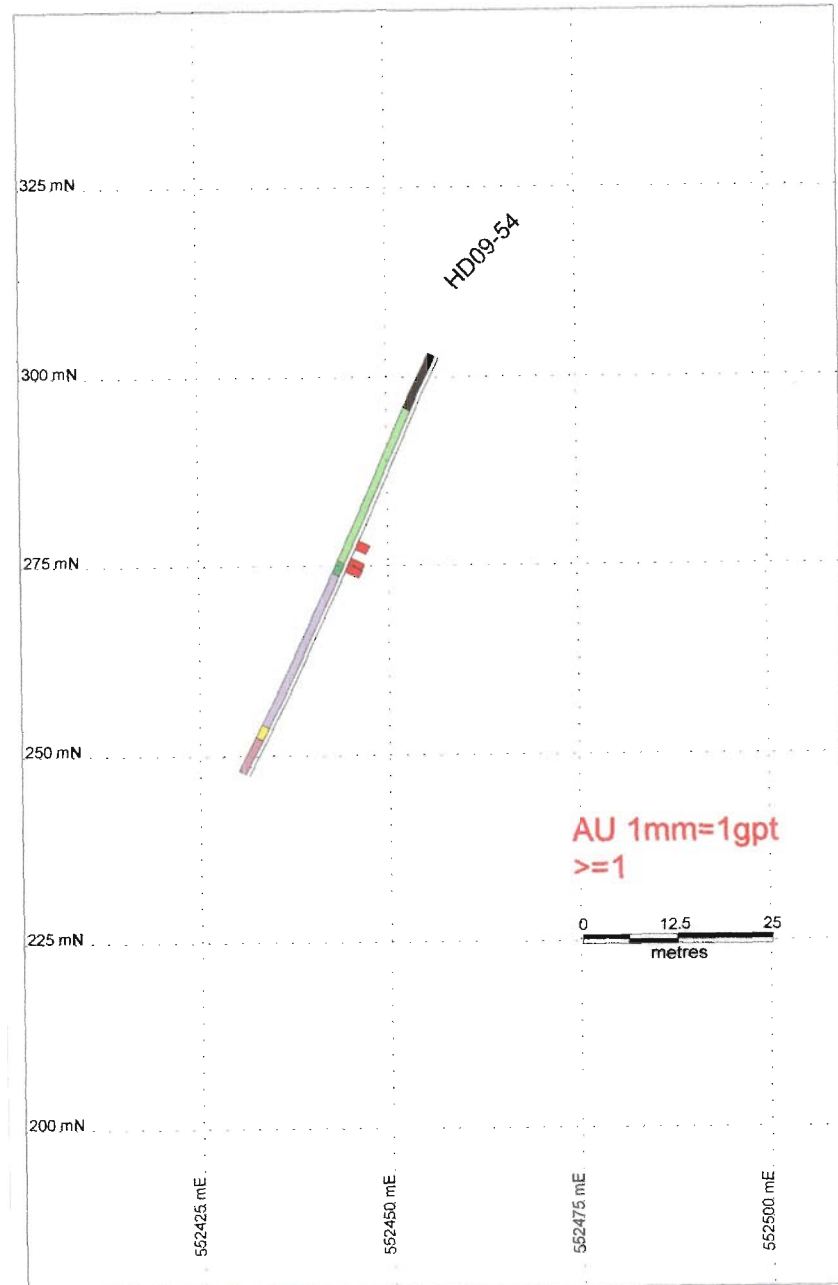


Planview 1:1500

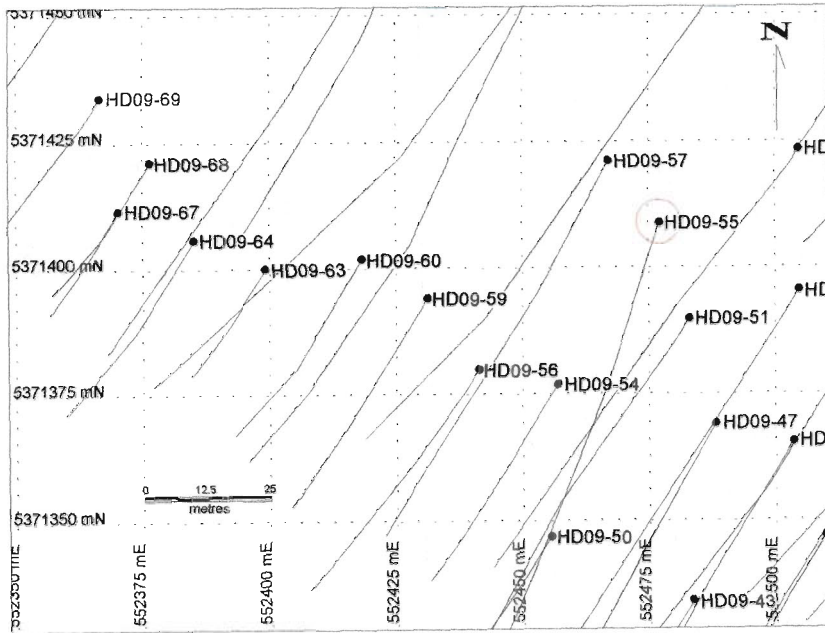


# Hislop Definition Drilling 2009 HD09-54

Vertical Section 90° 1:1000

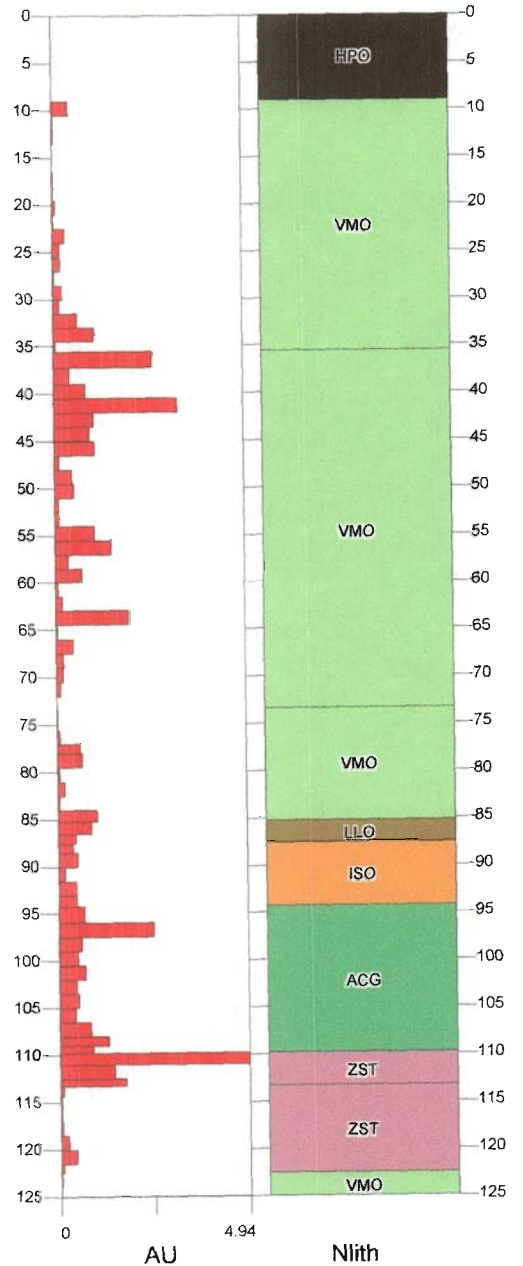
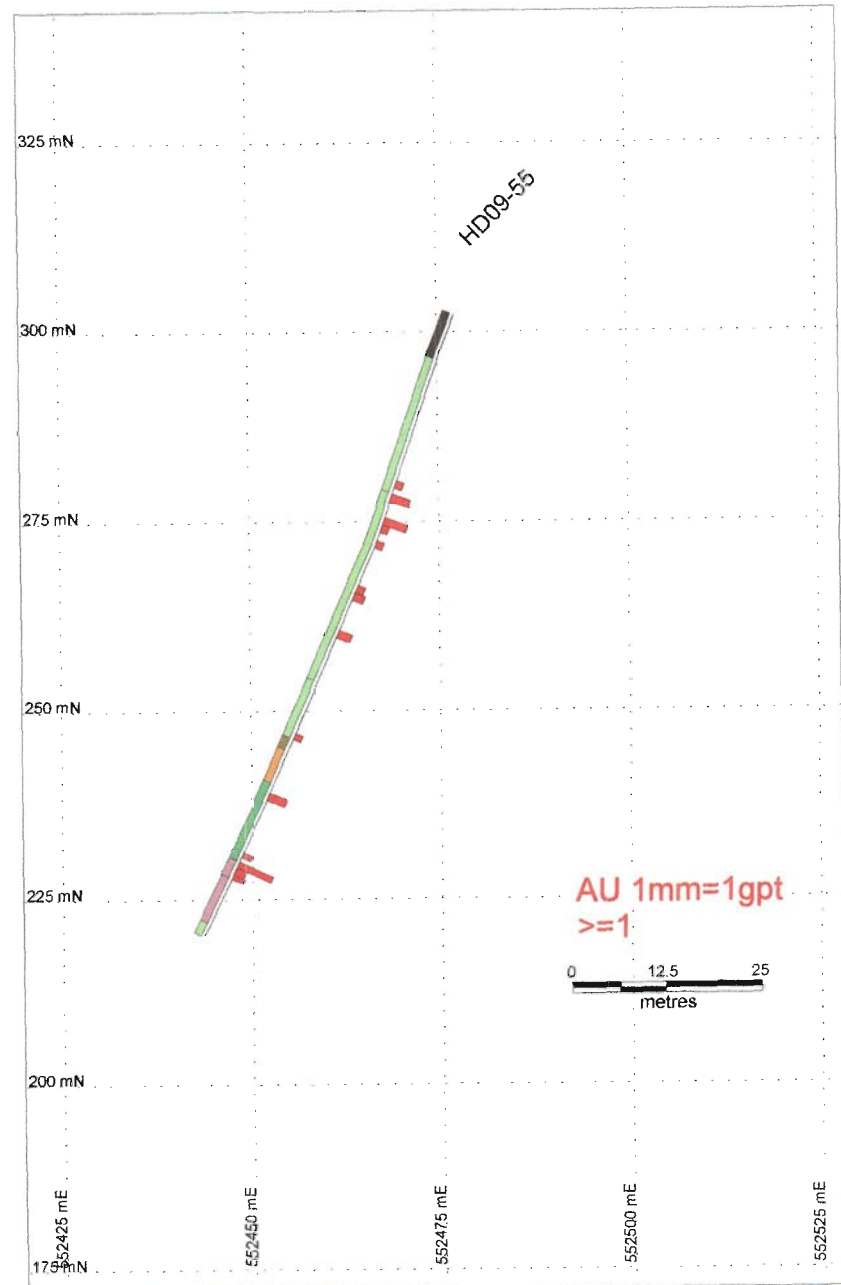


Planview 1:1500

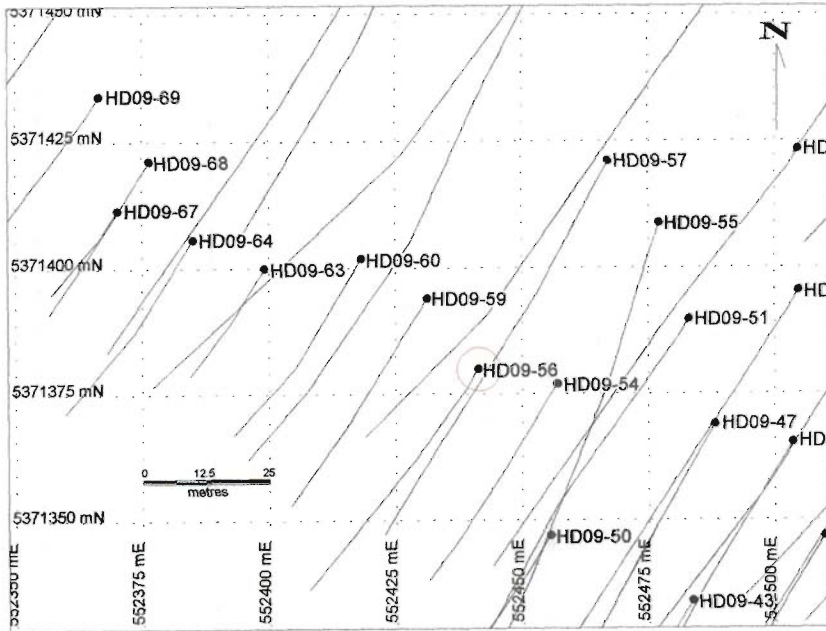


# Hislop Definition Drilling 2009 HD09-55

Vertical Section 90° 1:1000

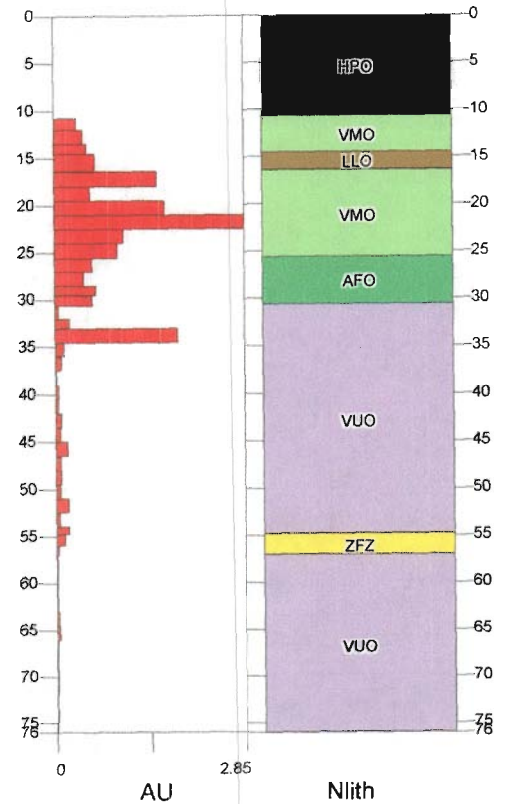
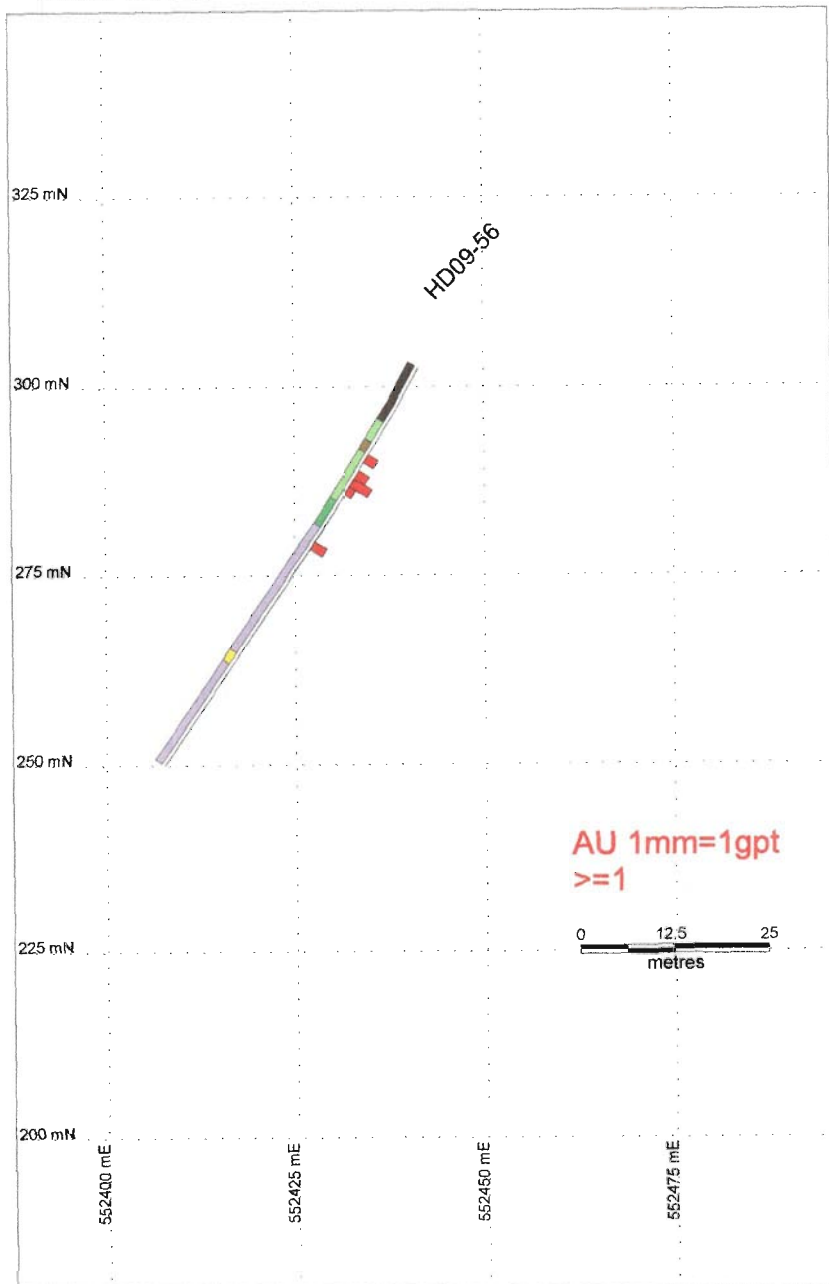


Planview 1:1500



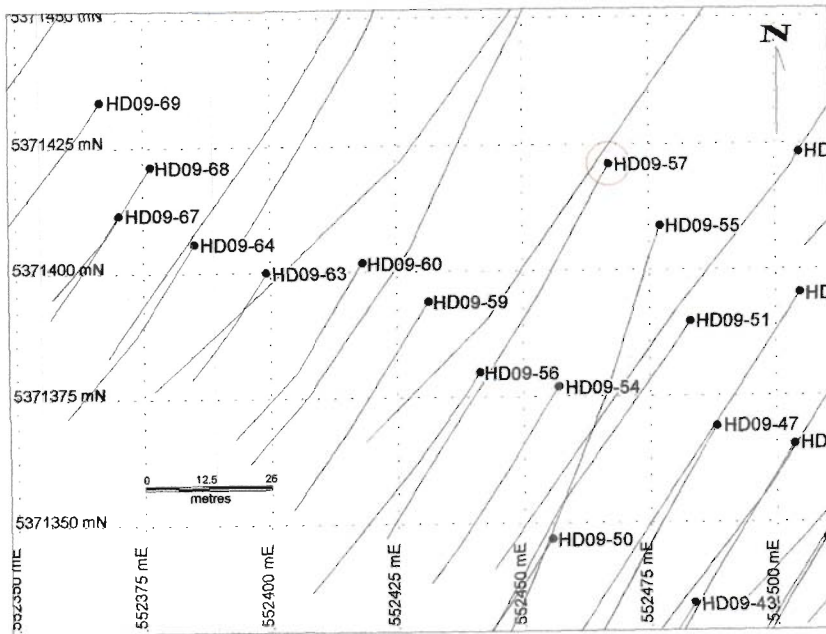
# Hislop Definition Drilling 2009 HD09-56

Vertical Section 90° 1:1000



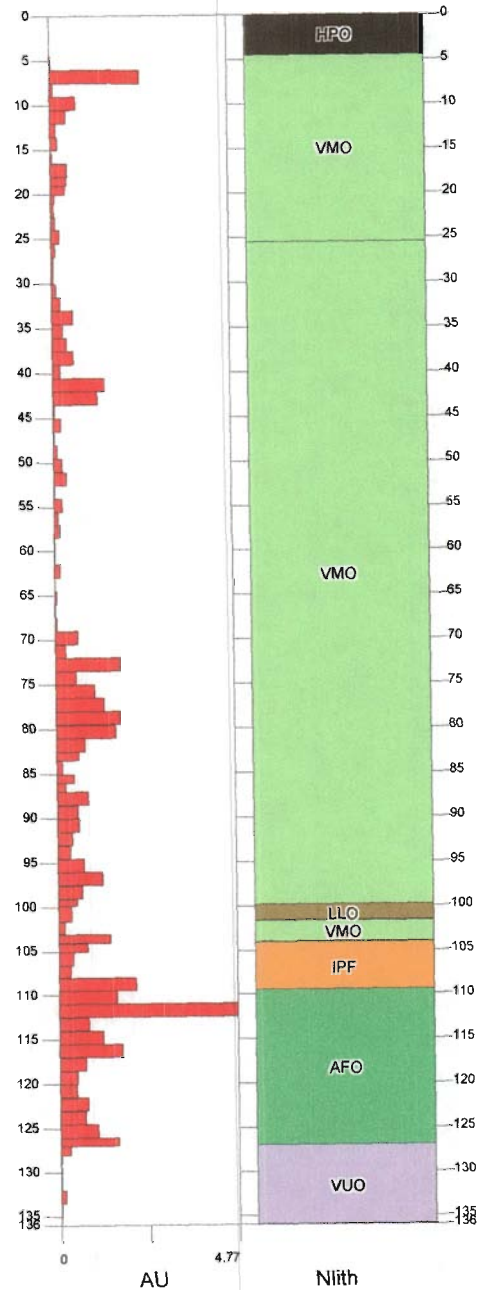
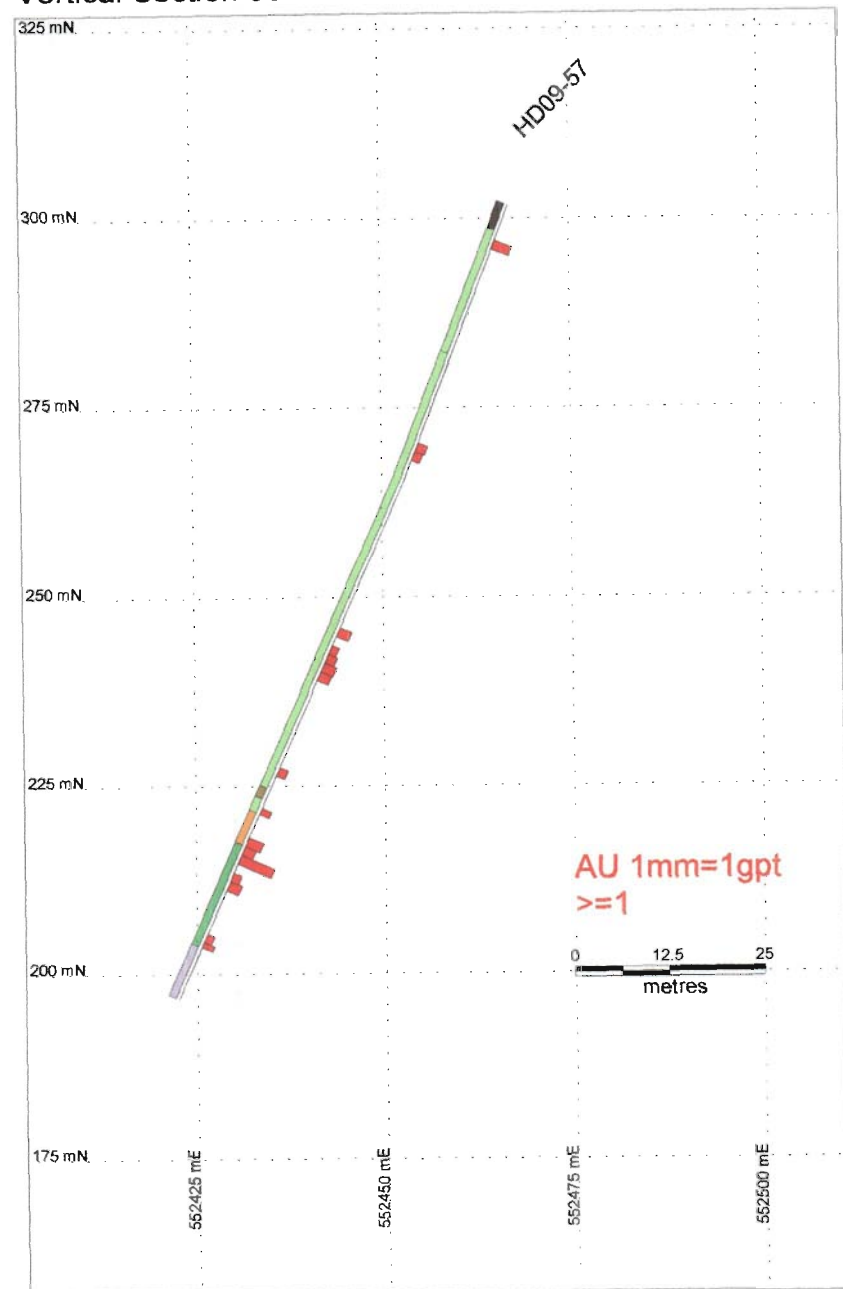


Planview 1:1500

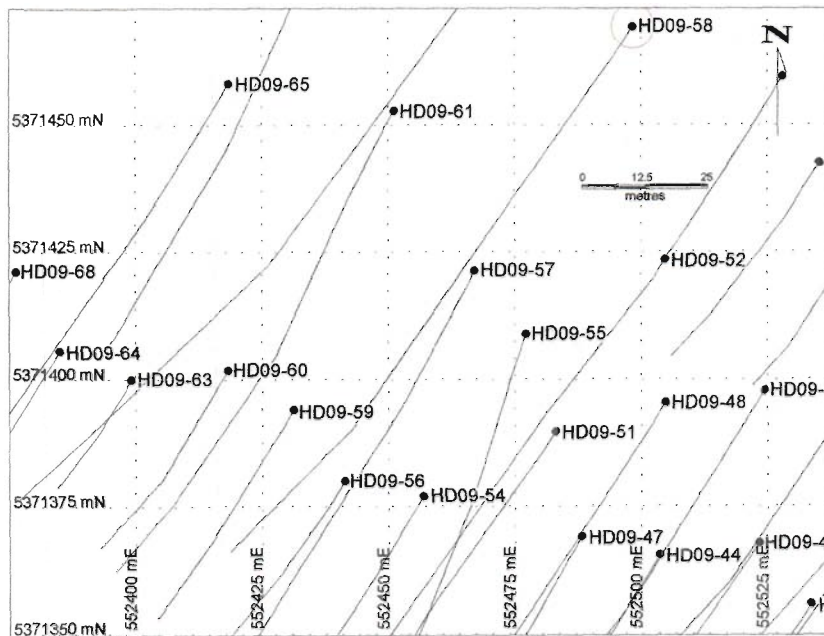


# Hislop Definition Drilling 2009 HD09-57

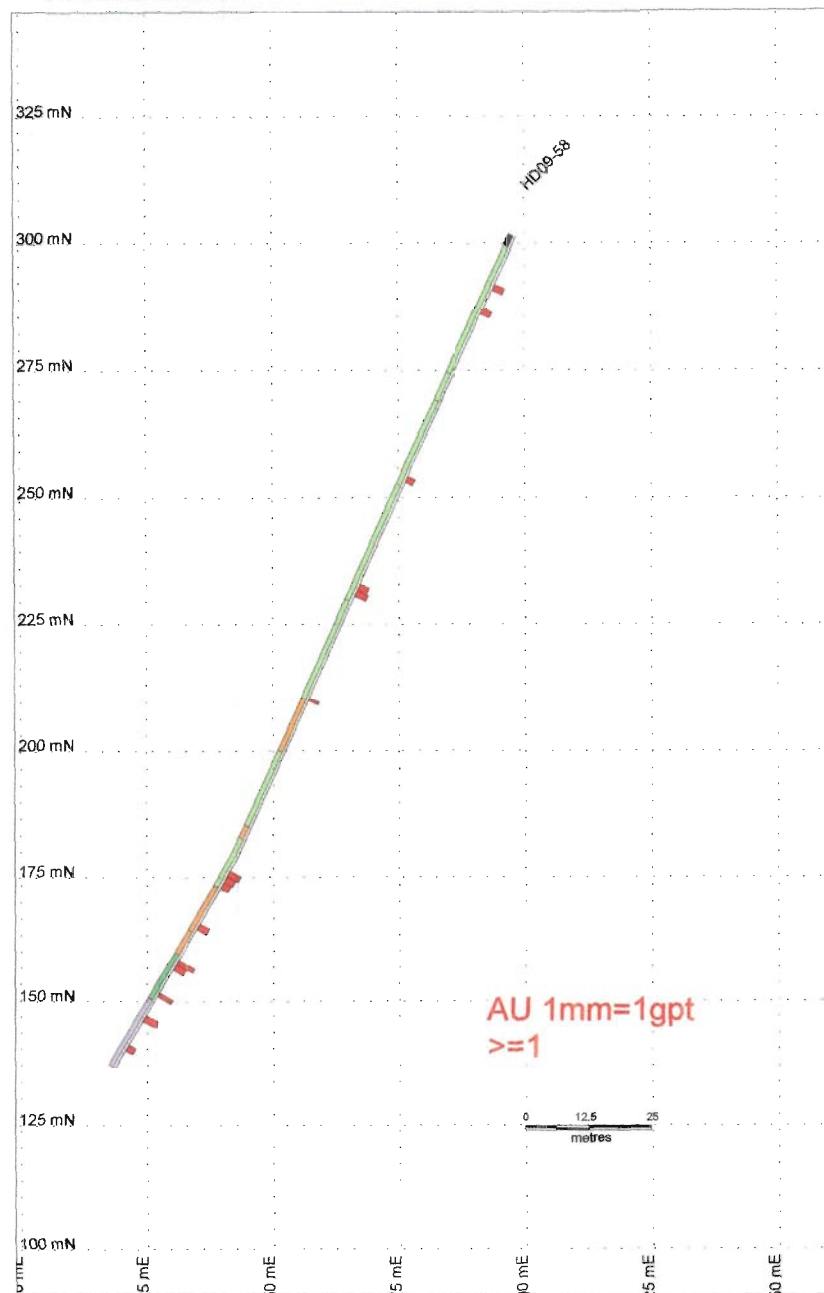
Vertical Section 90° 1:1000



Planview 1:1500

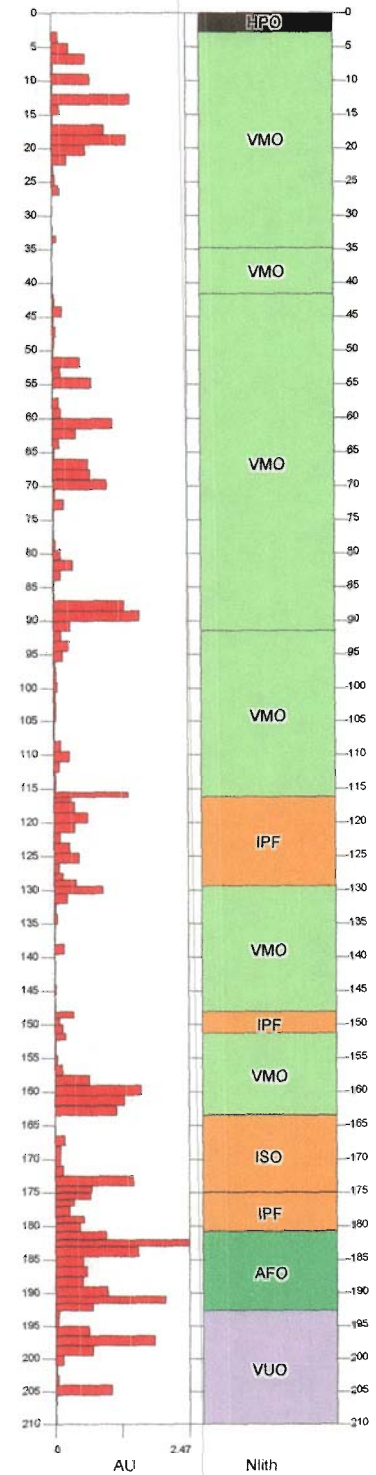


Vertical Section 90° 1:1500

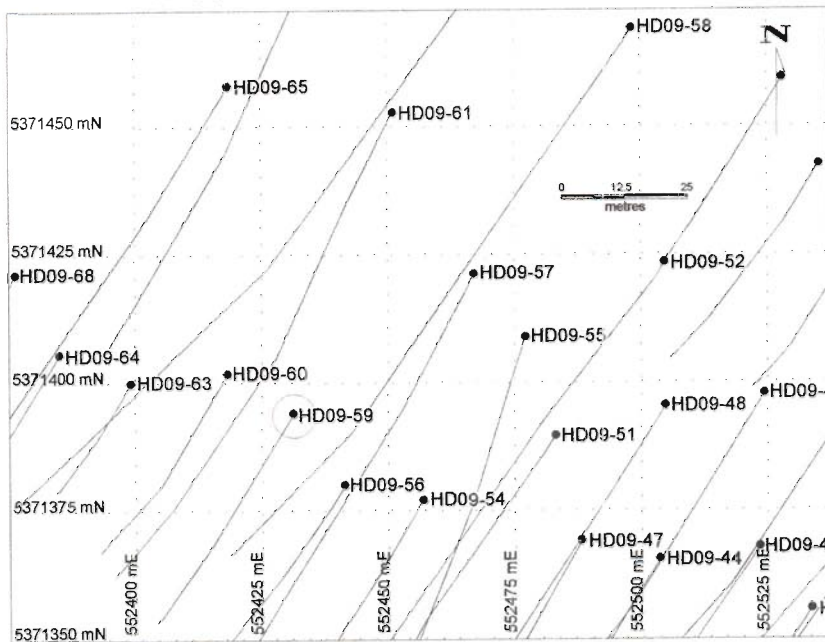


# Hislop Definition Drilling

## 2009 HD09-58

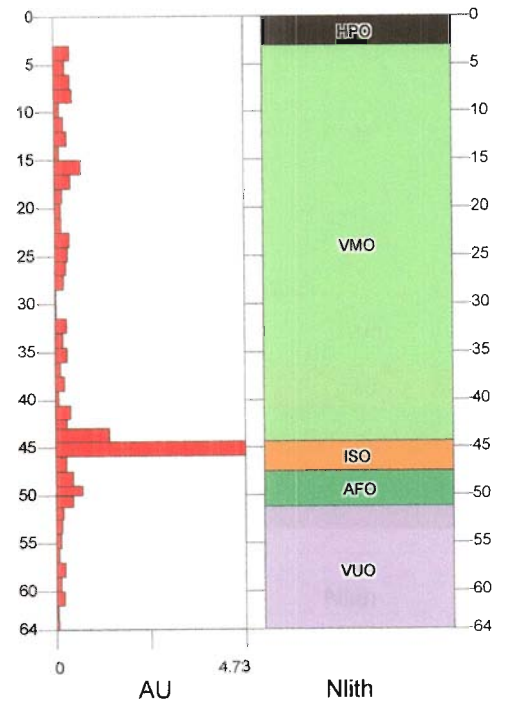
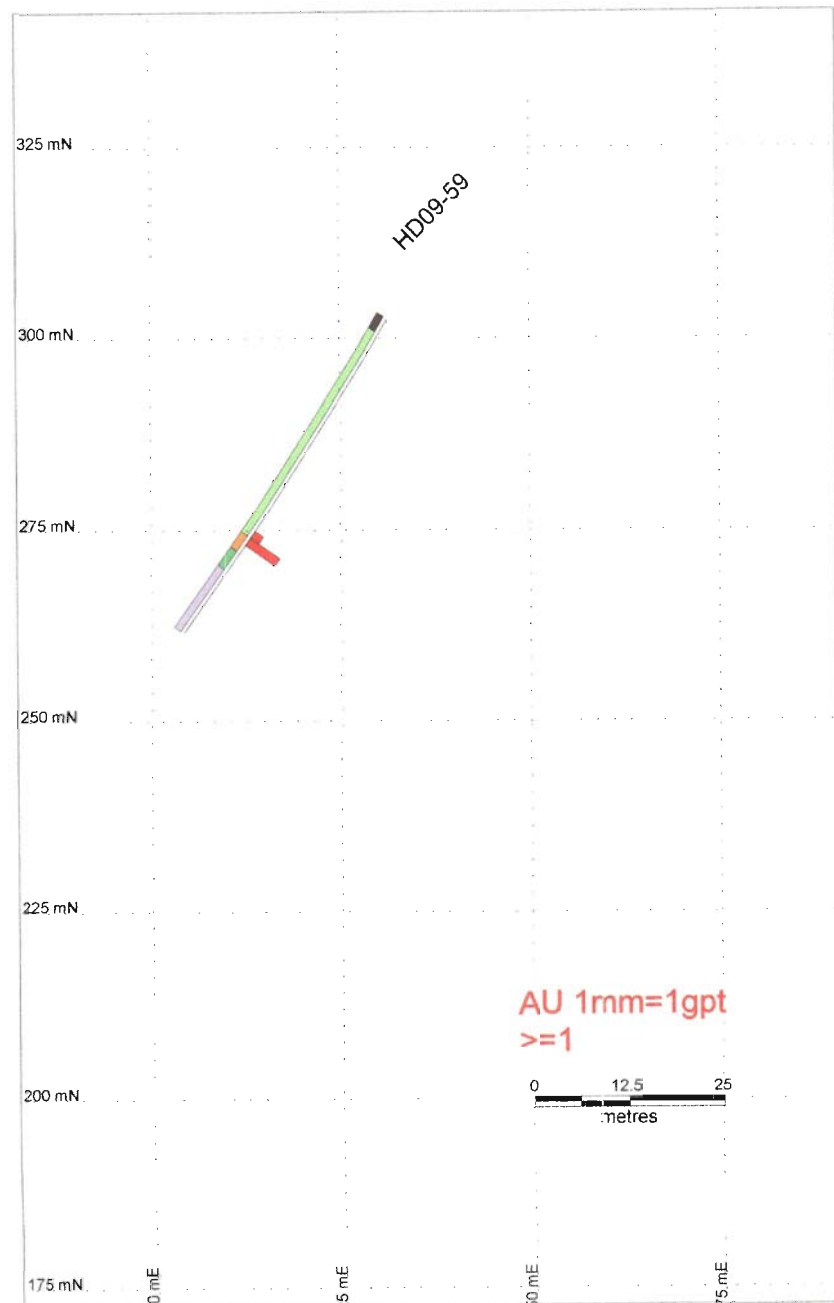


Planview 1:1500

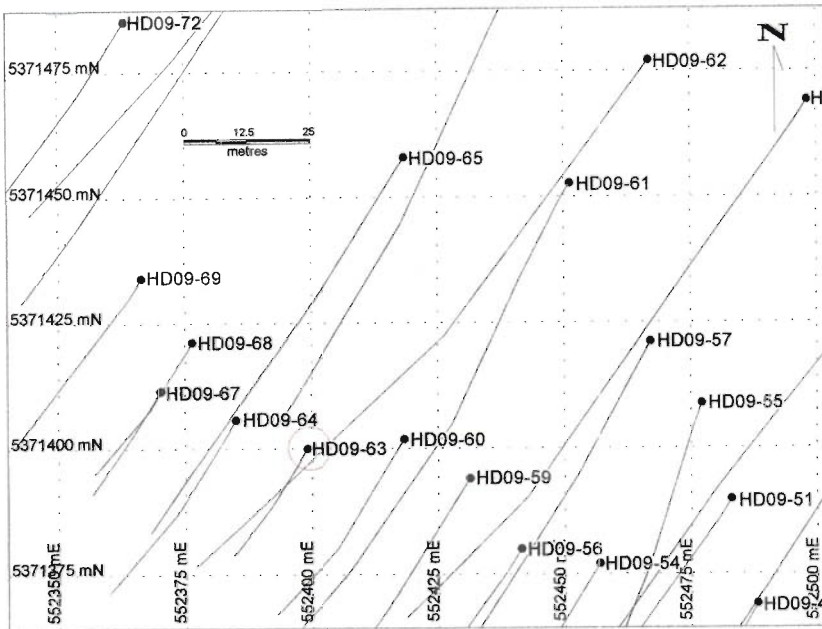


Hislop Definition Drilling  
2009  
HD09-59

Vertical Section 90° 1:1000

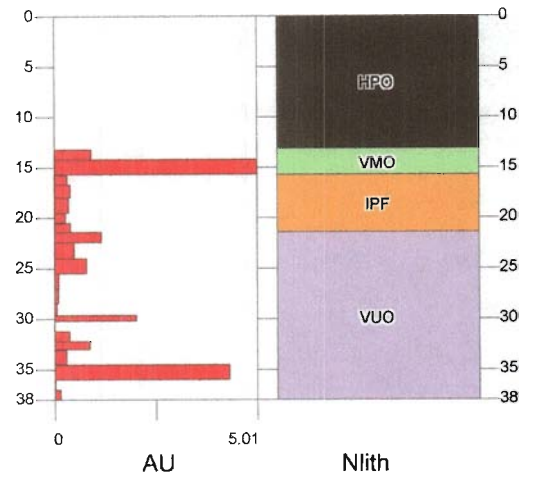



Planview 1:1500

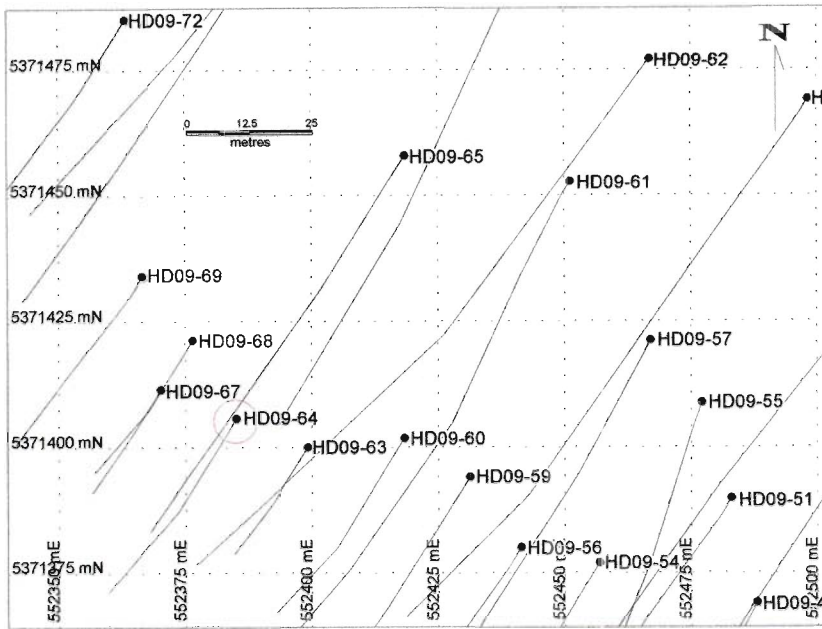


Hislop Definition Drilling  
2009  
HD09-63

Vertical Section 90° 1:1000

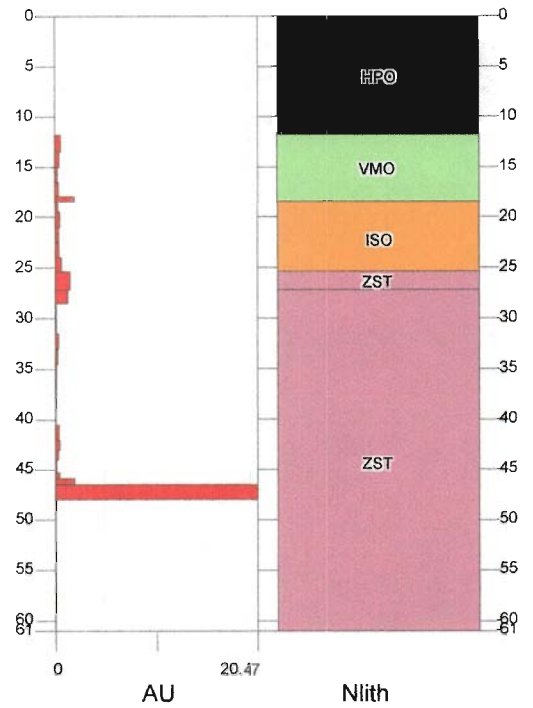
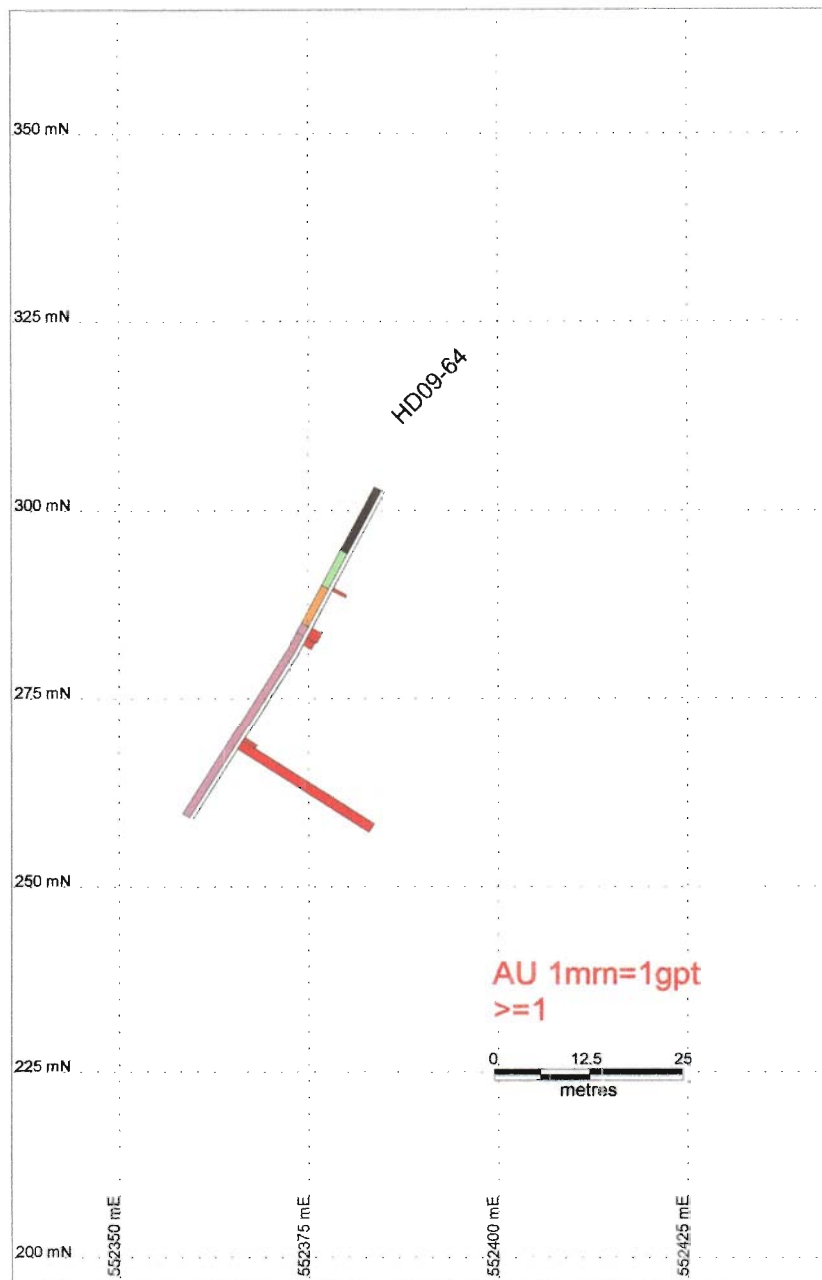


Planview 1:1500

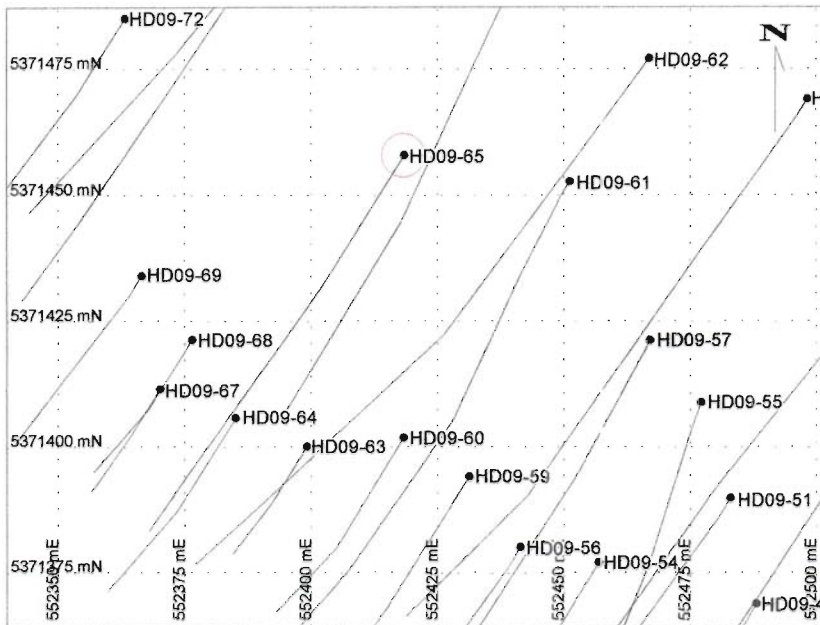


# Hislop Definition Drilling 2009 HD09-64

Vertical Section 90° 1:1000

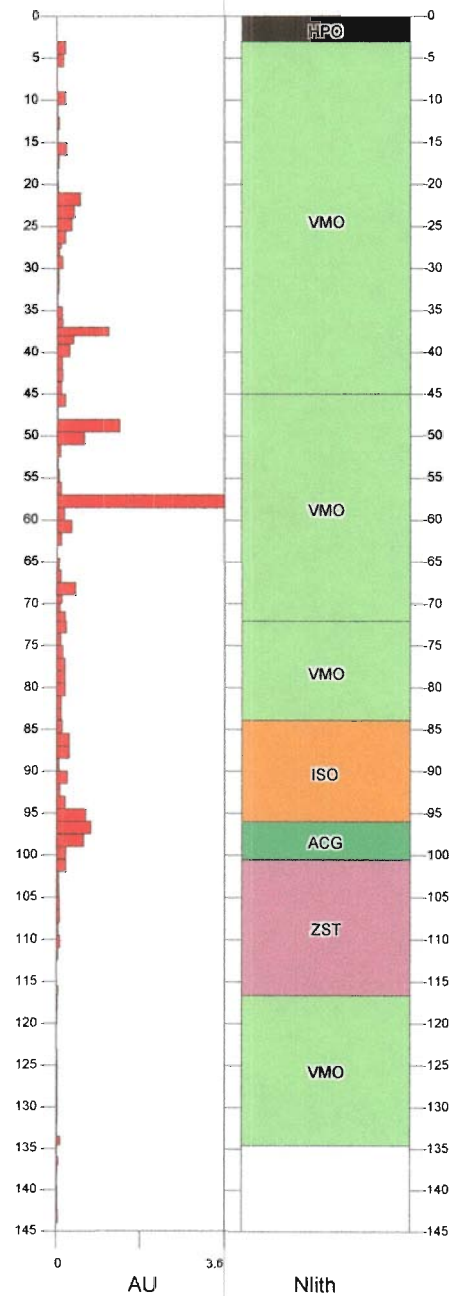
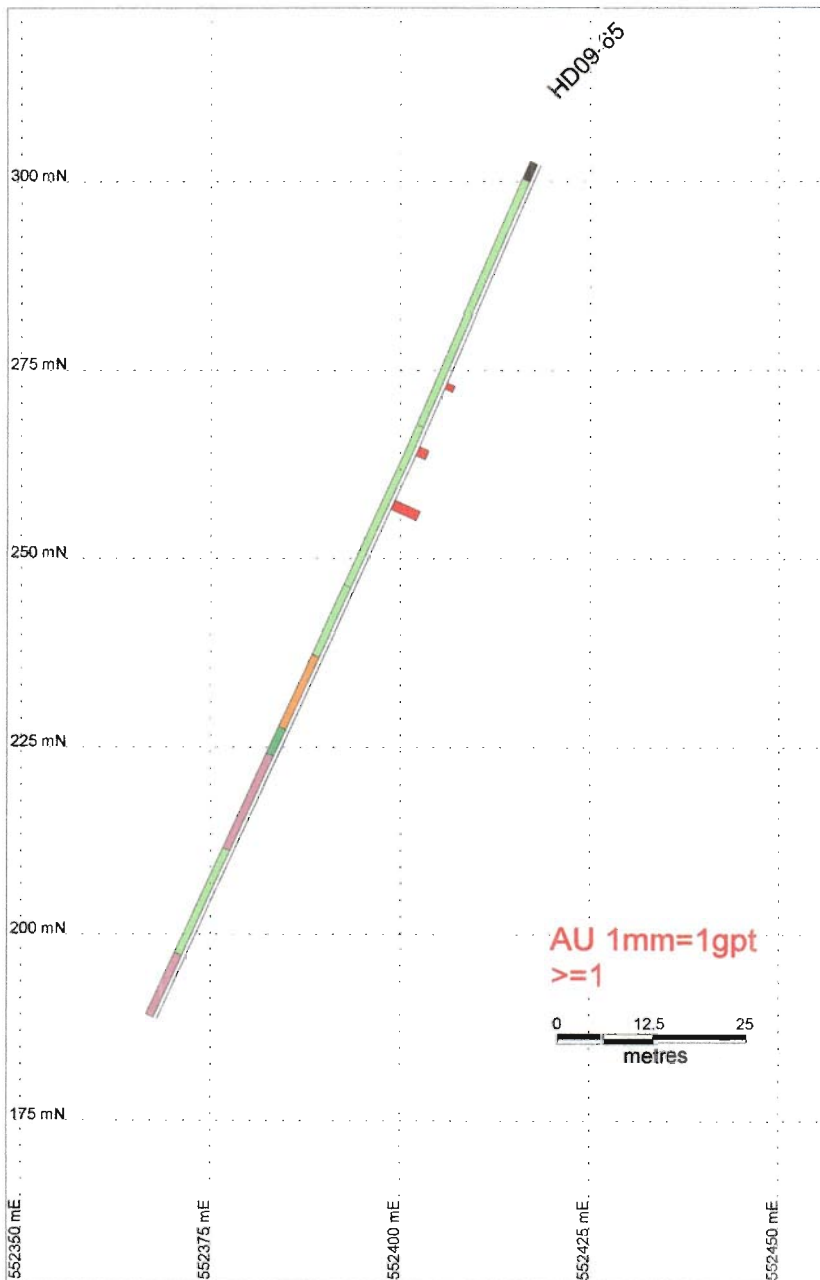


Planview 1:1500

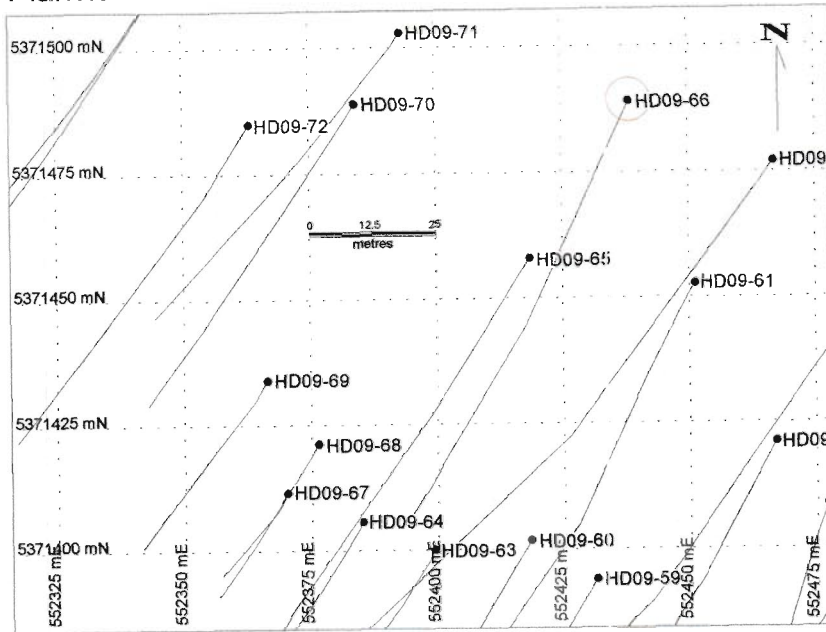


# Hislop Definition Drilling 2009 HD09-65

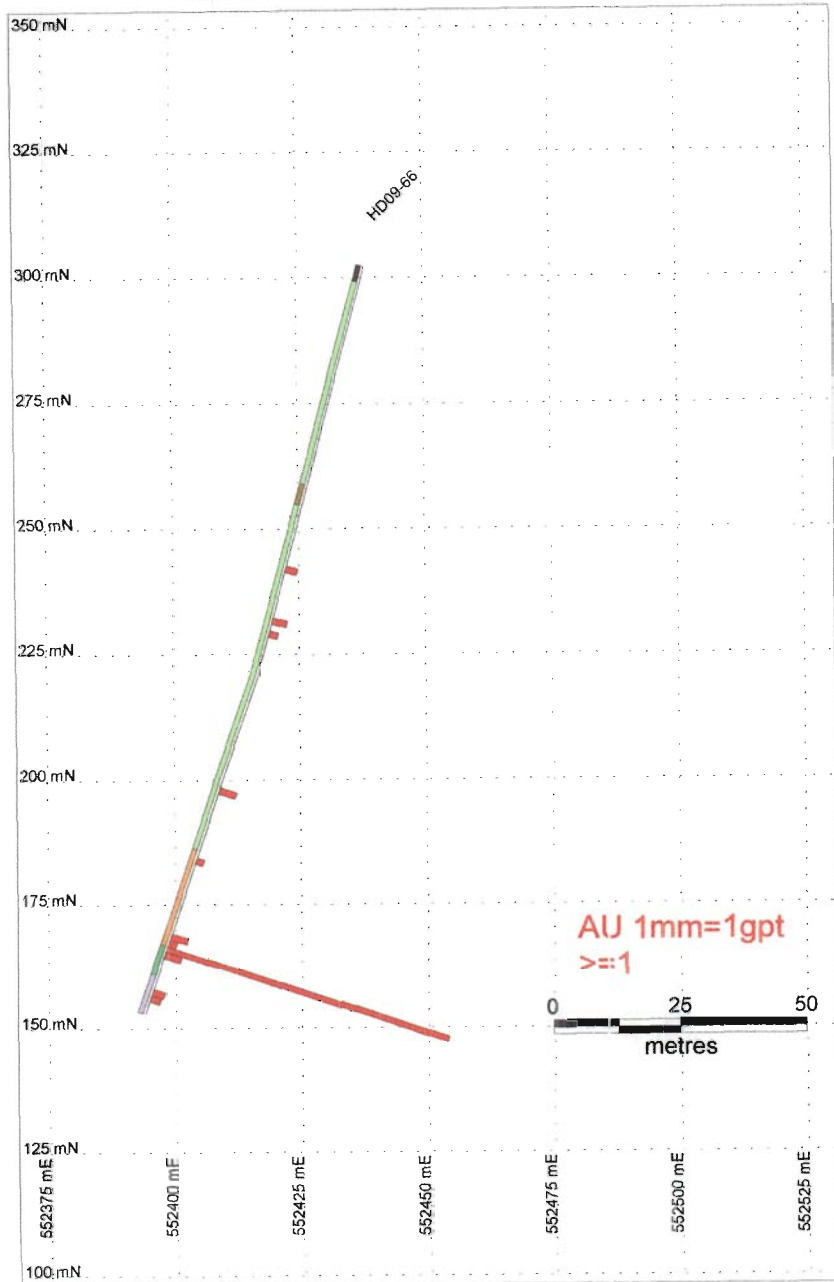
Vertical Section 90° 1:1000



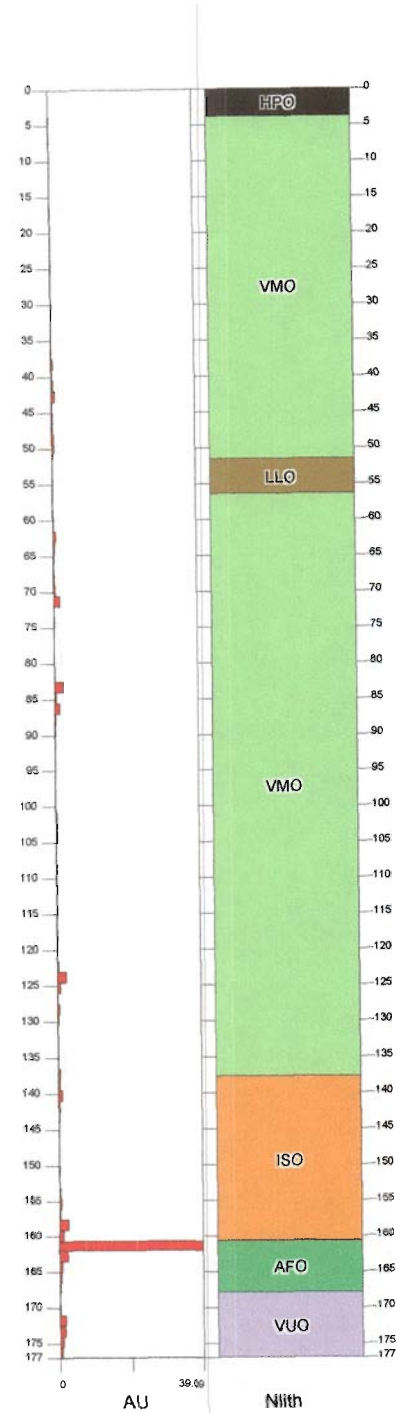
Planview 1:1500



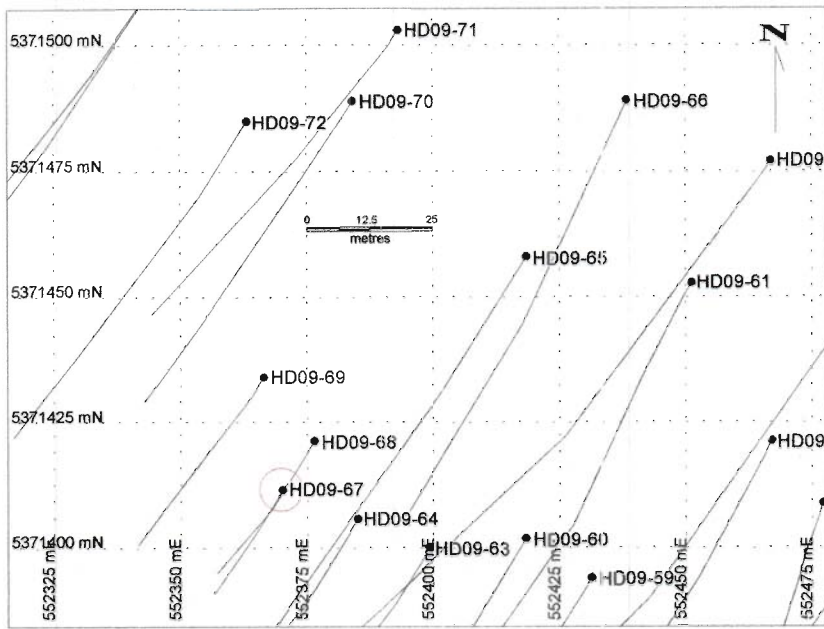
Vertical Section 90° 1:1500



# Hislop Definition Drilling 2009 HD09-66

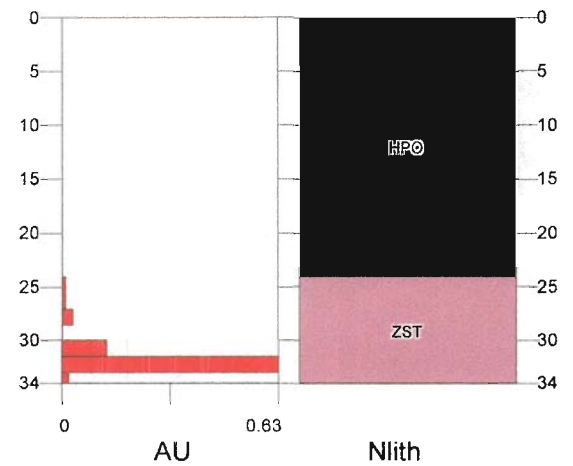
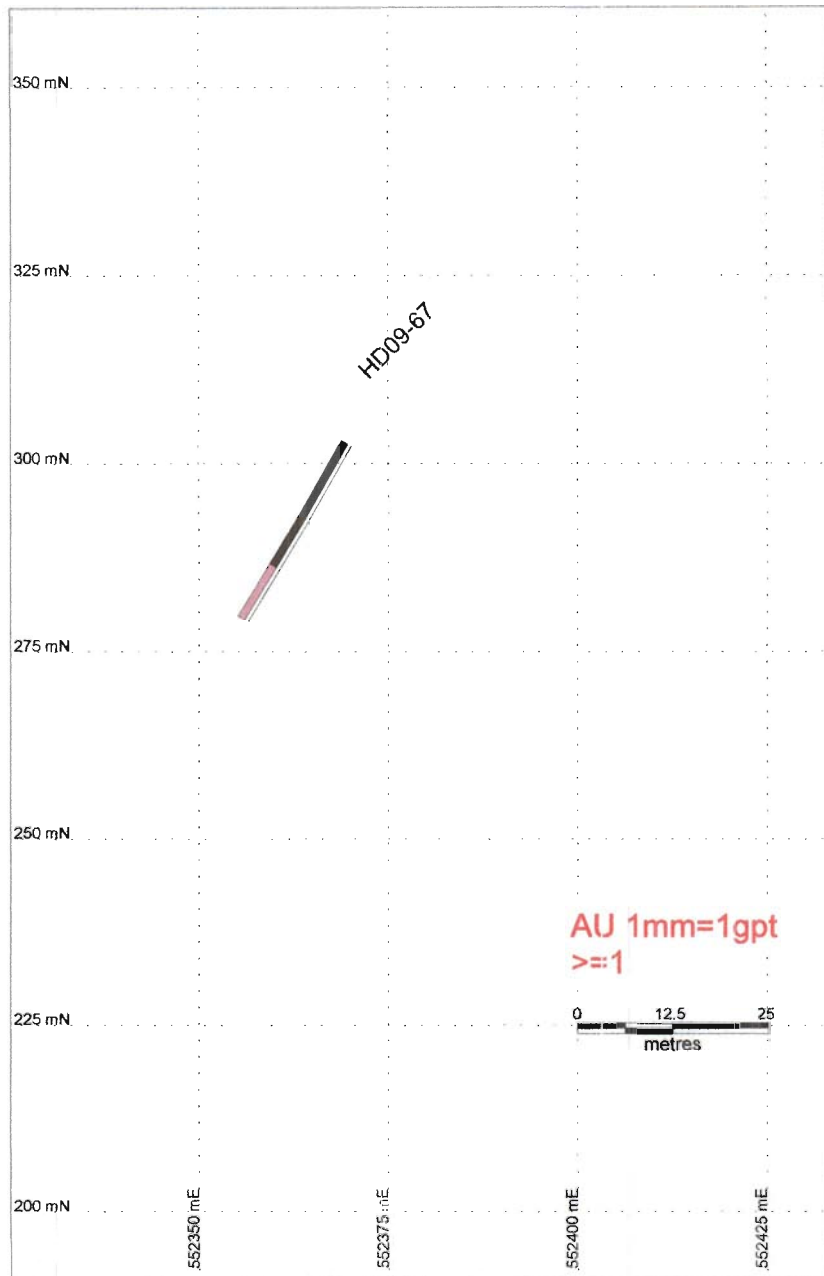


Planview 1:1500



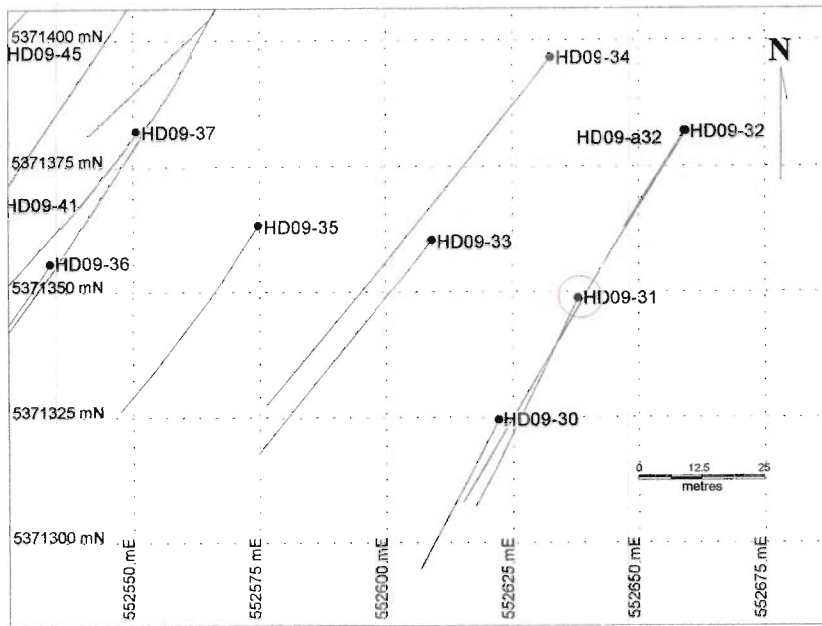
Hislop Definition Drilling  
2009  
HD09-67

Vertical Section 90° 1:1000



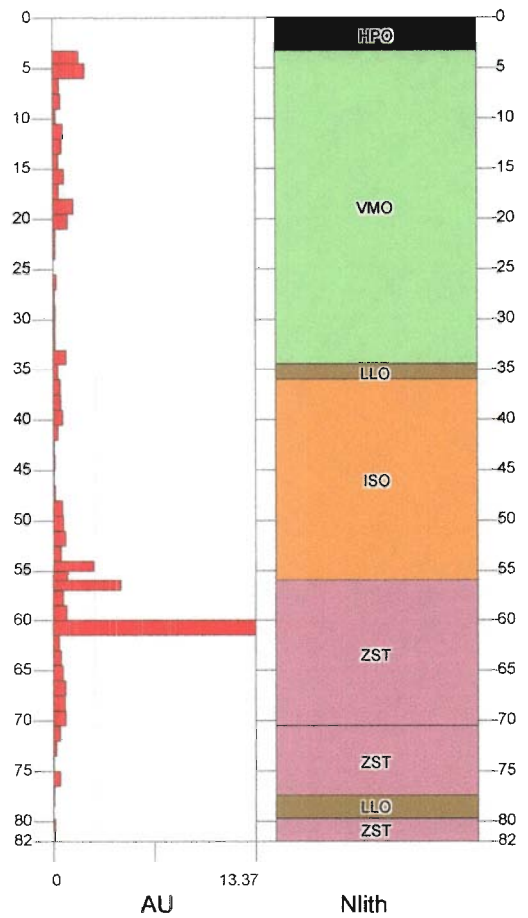
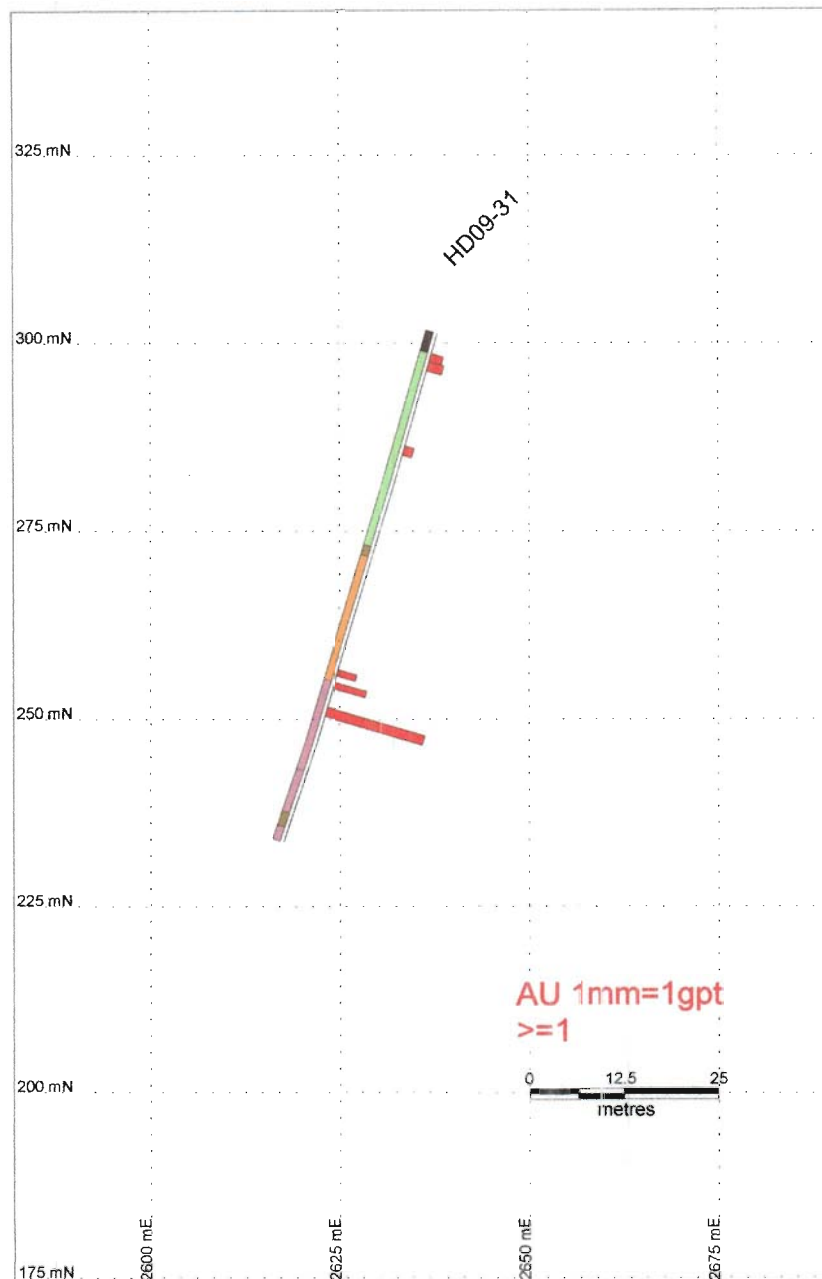


Planview 1:1500

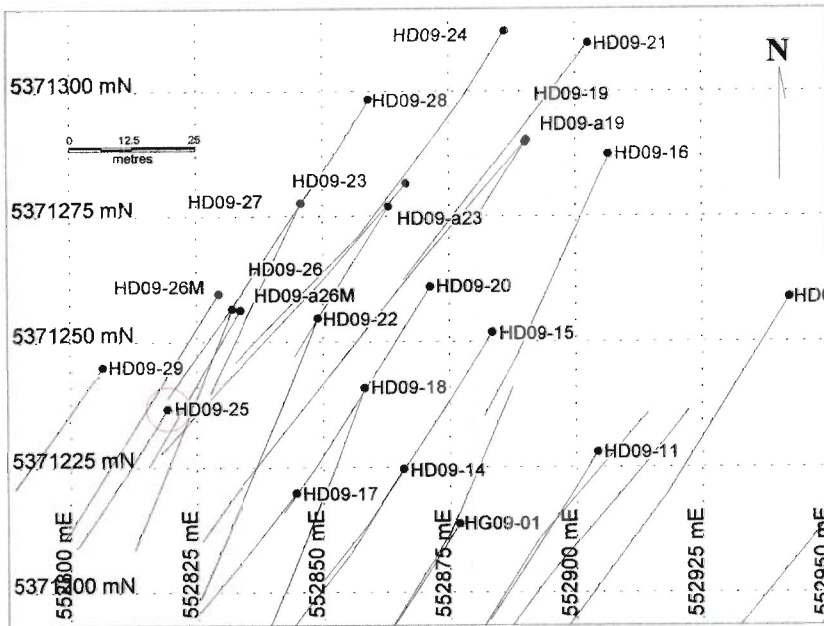


Hislop Definition Drilling  
2009  
HD09-31

Vertical Section 90° 1:1000

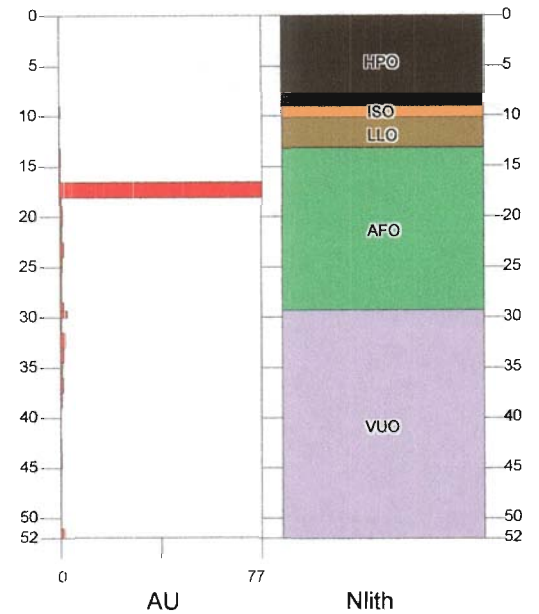
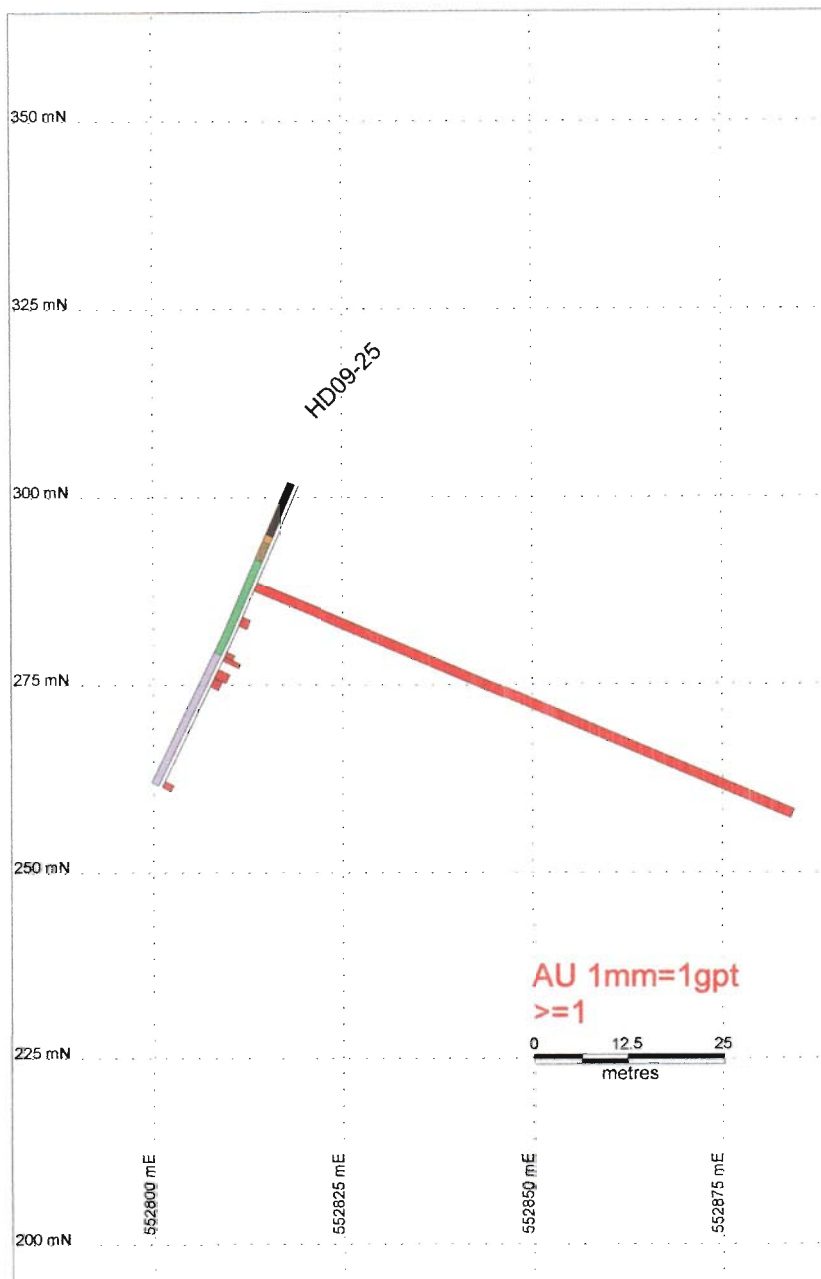


Planview 1:1500

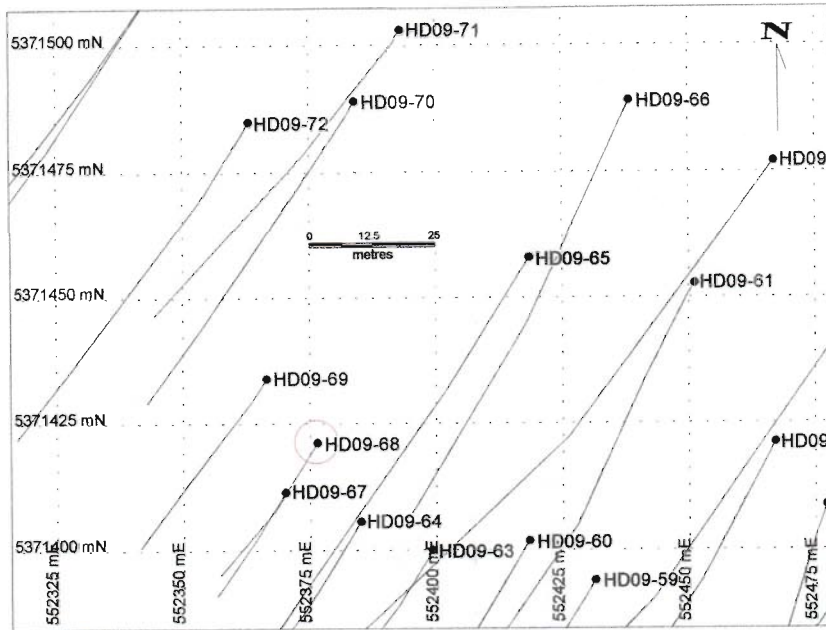


# Hislop Definition Drilling 2009 HD09-25

Vertical Section 90° 1:1000

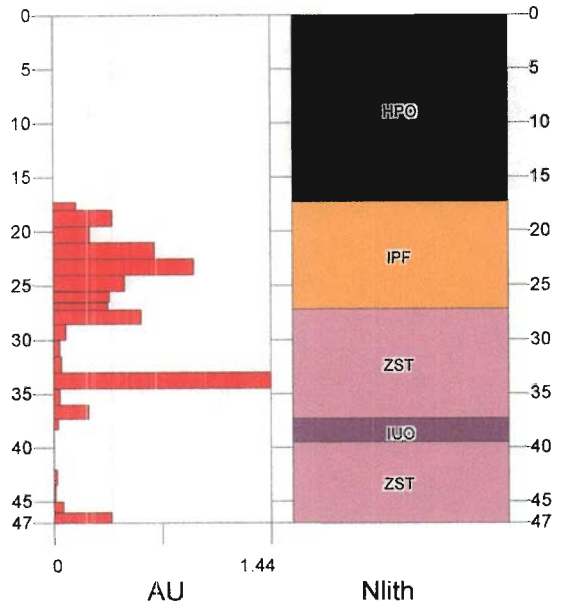



Planview 1:1500

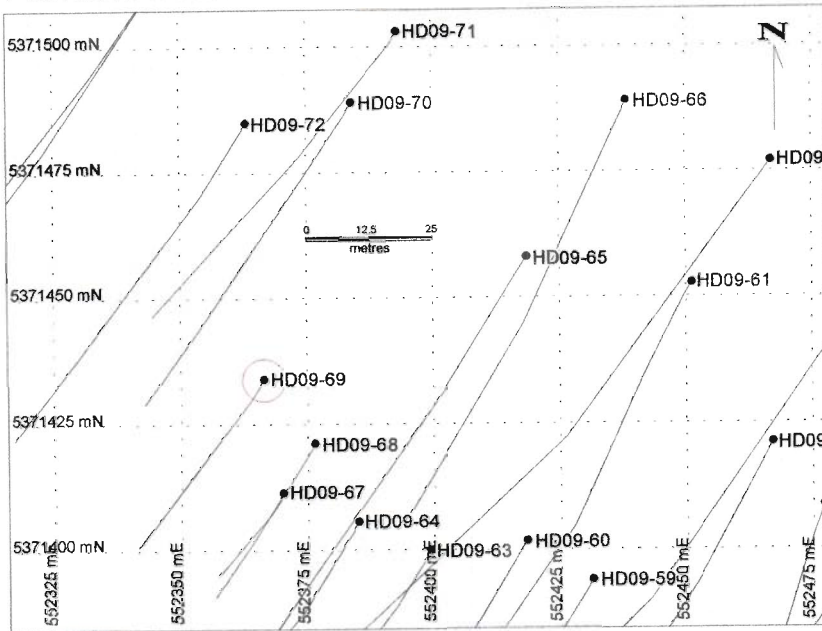


Hislop Definition Drilling  
2009  
HD09-68

Vertical Section 90° 1:1000

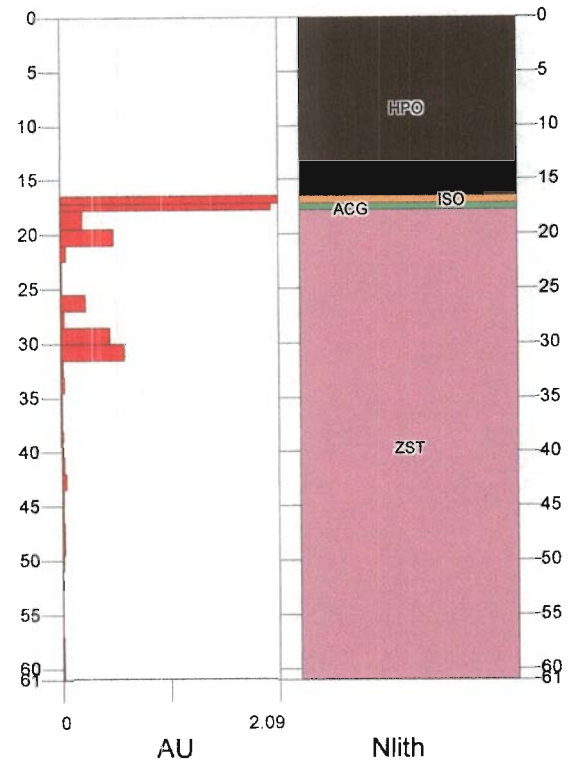
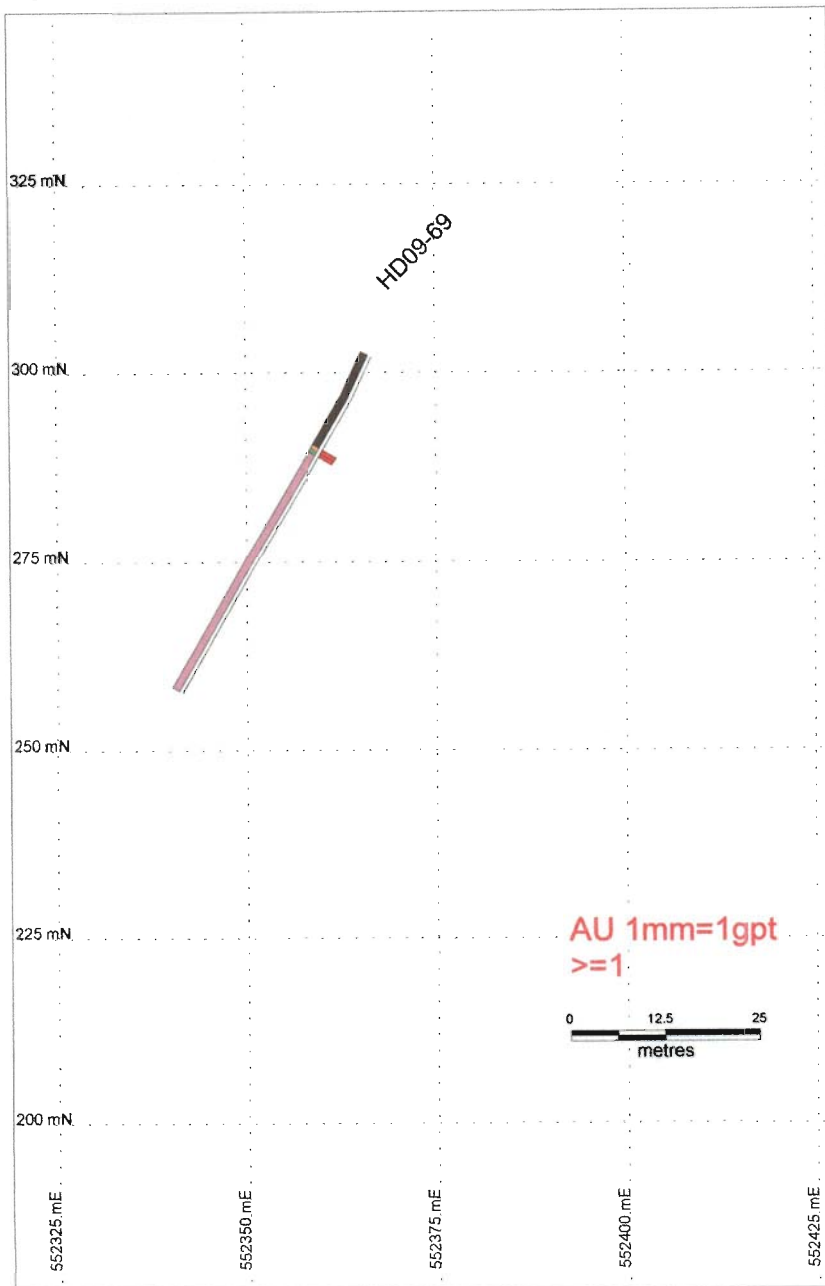


Planview 1:1500

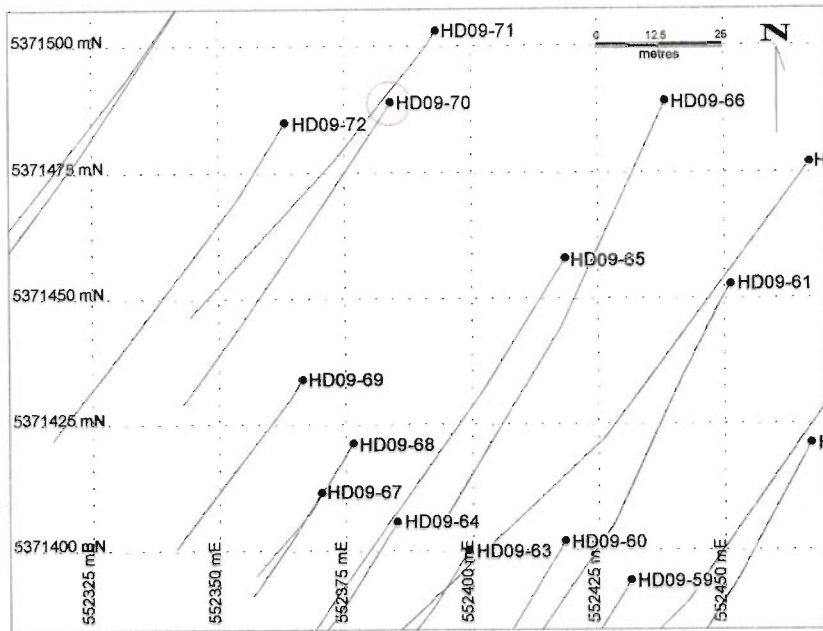


Hislop Definition Drilling  
2009  
HD09-69

Vertical Section 90° 1:1000

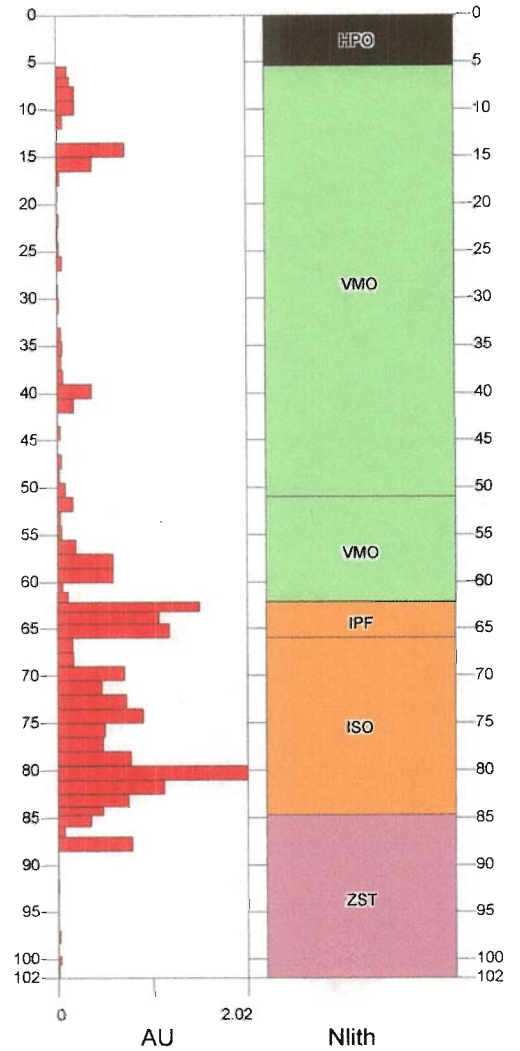
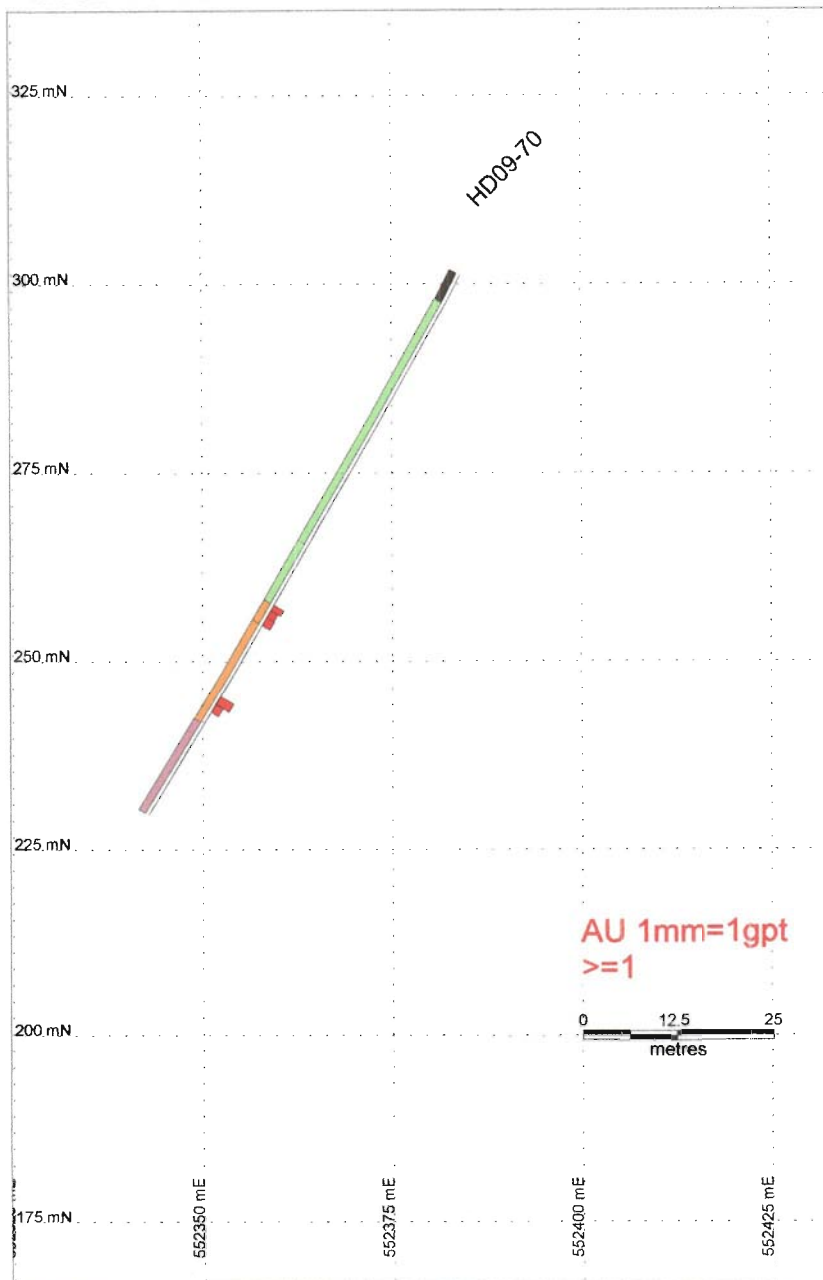


Planview 1:1500

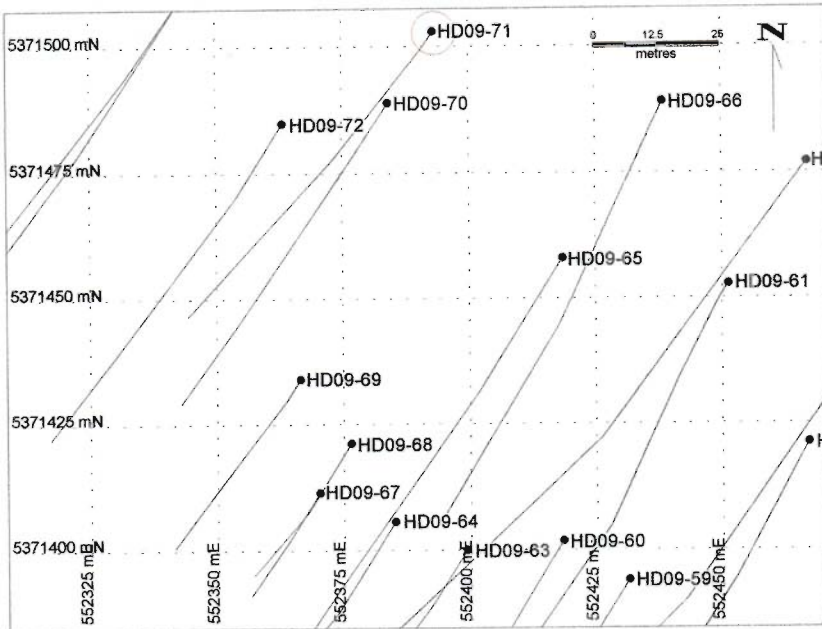


# Hislop Definition Drilling 2009 HD09-70

Vertical Section 90° 1:1000

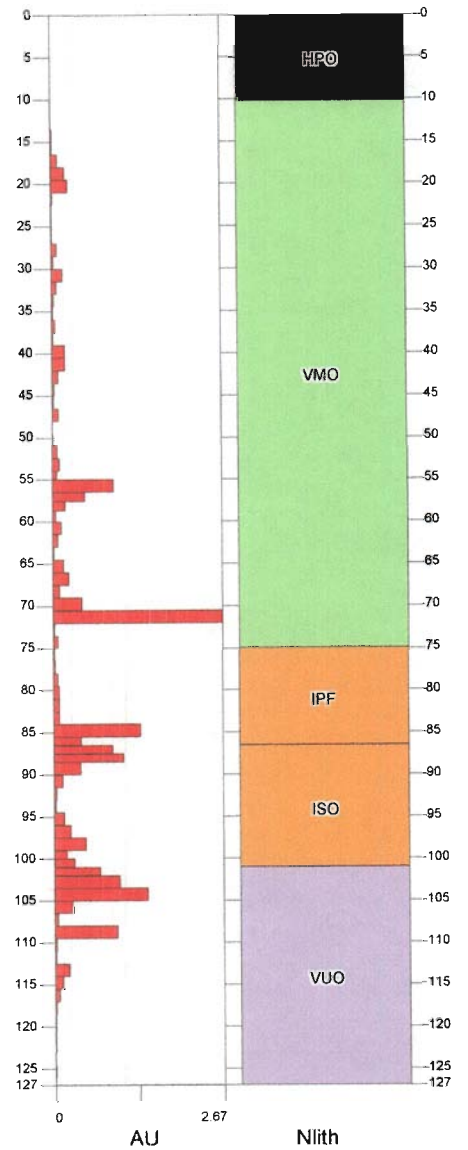
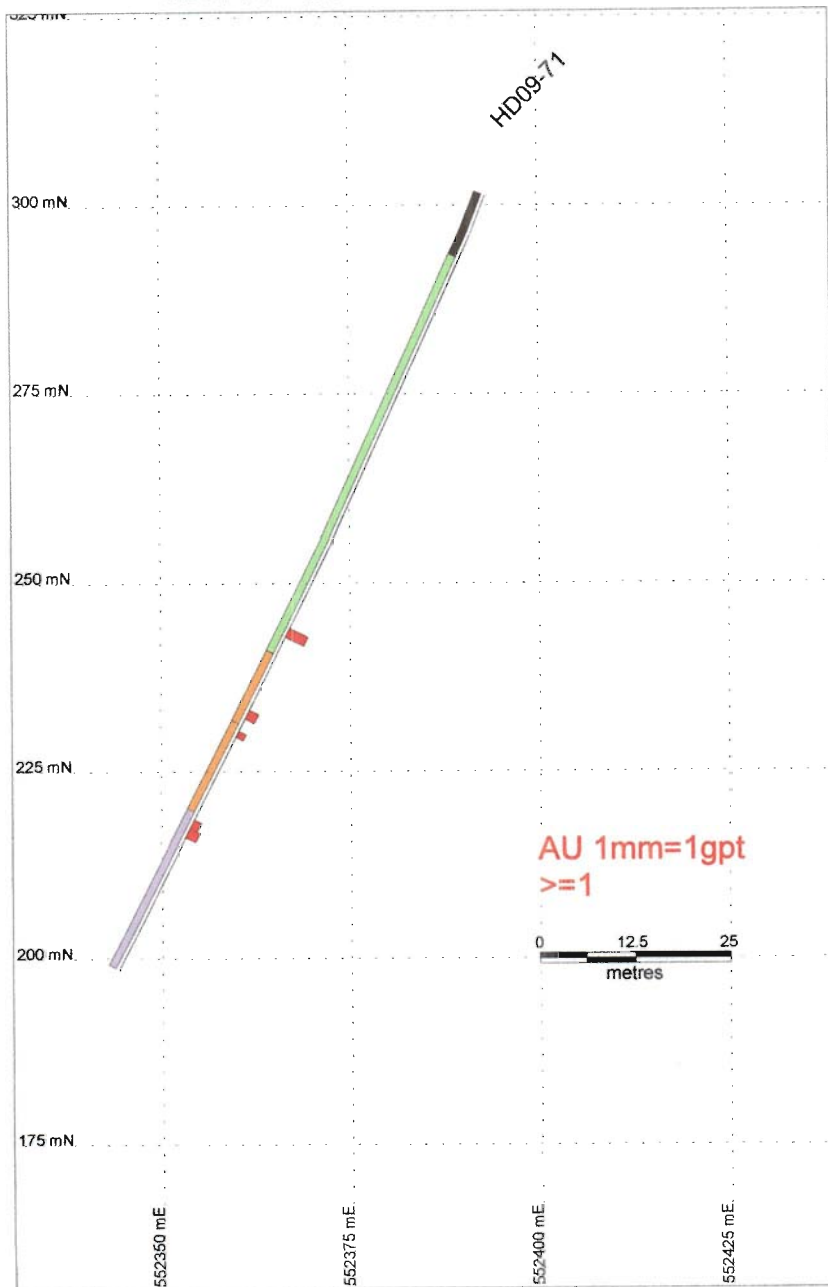


Planview 1:1500

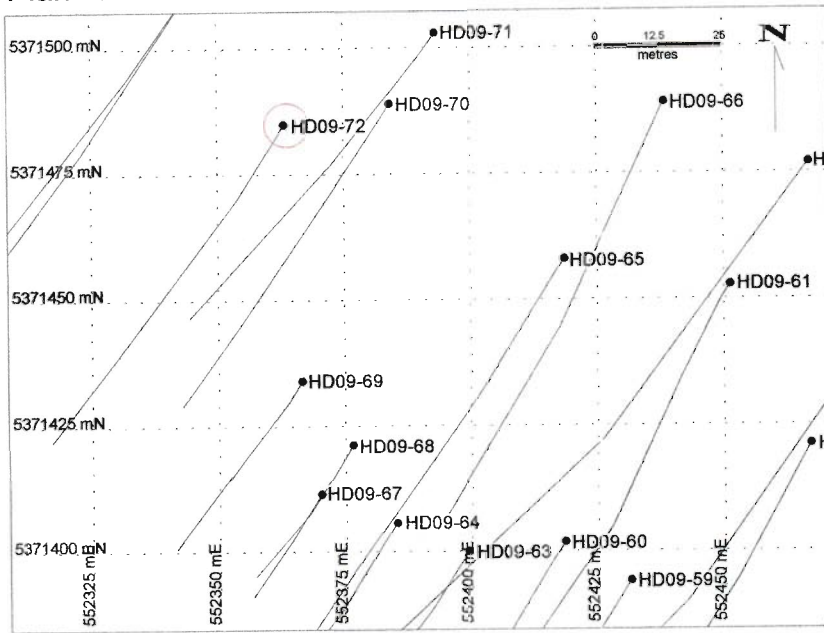


# Hislop Definition Drilling 2009 HD09-71

Vertical Section 90° 1:1000

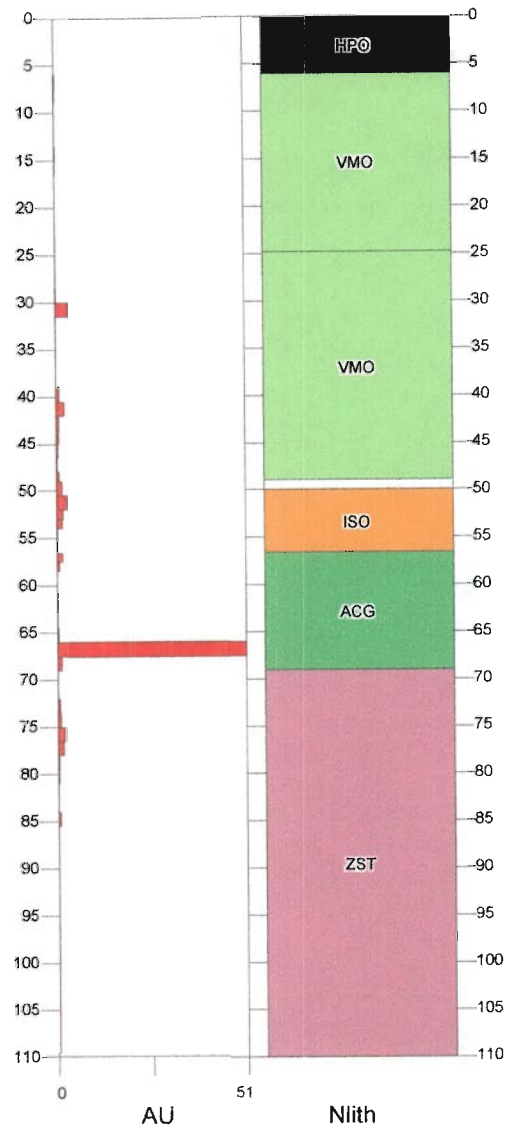
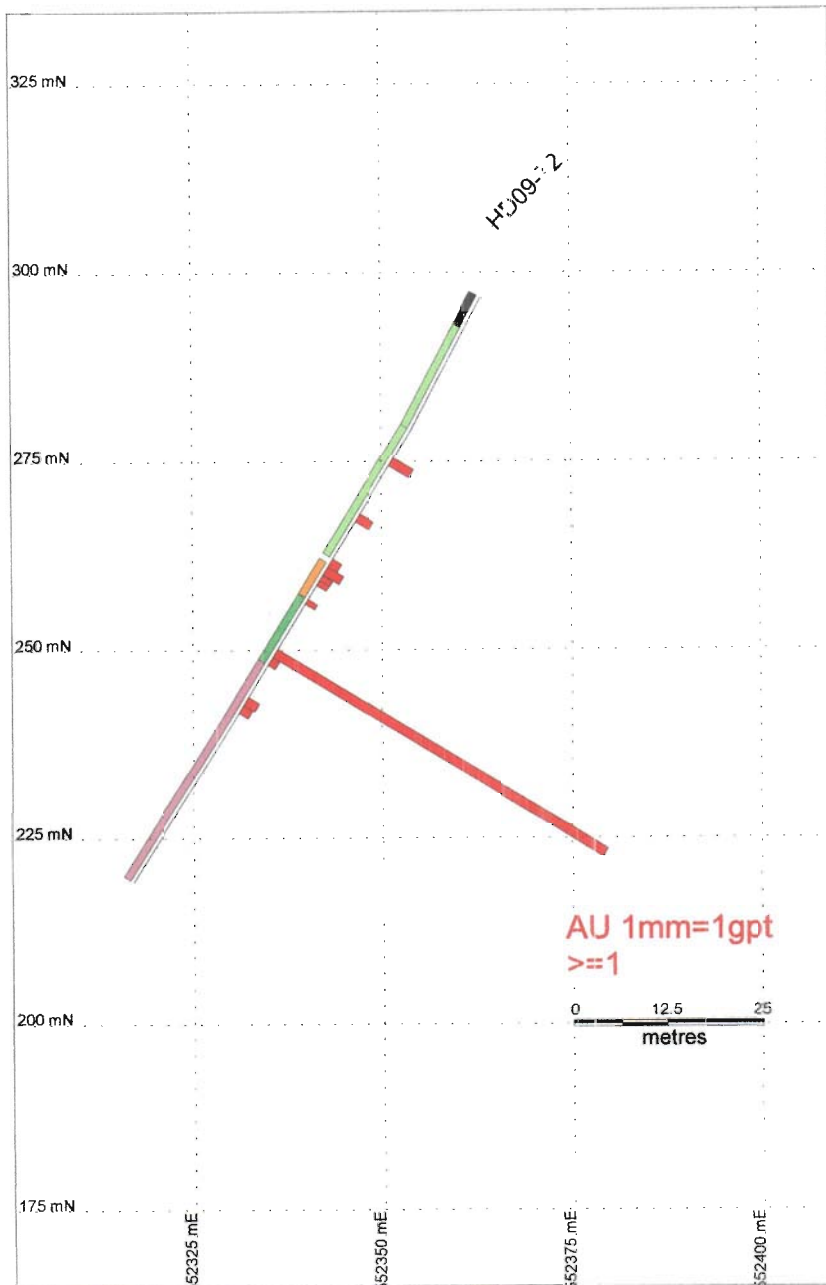


Planview 1:1500

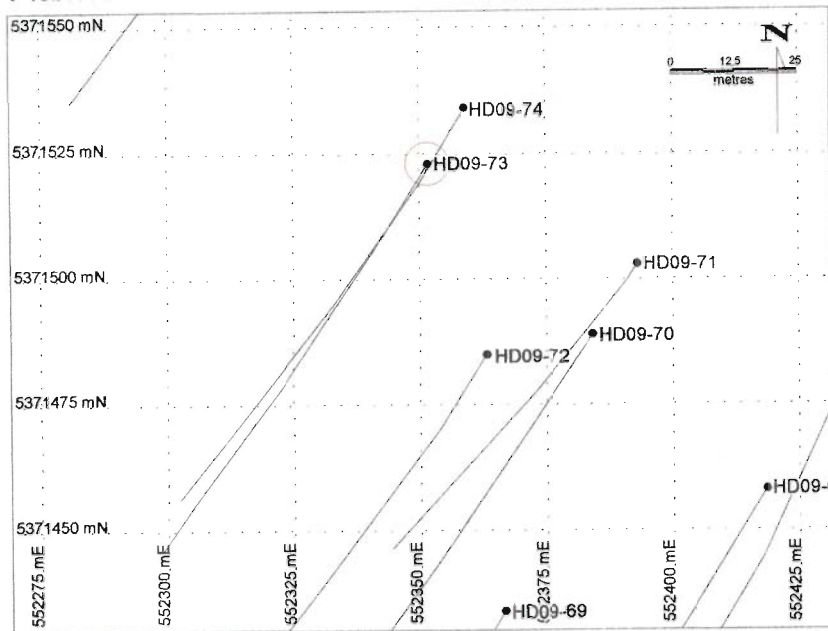


# Hislop Definition Drilling 2009 HD09-72

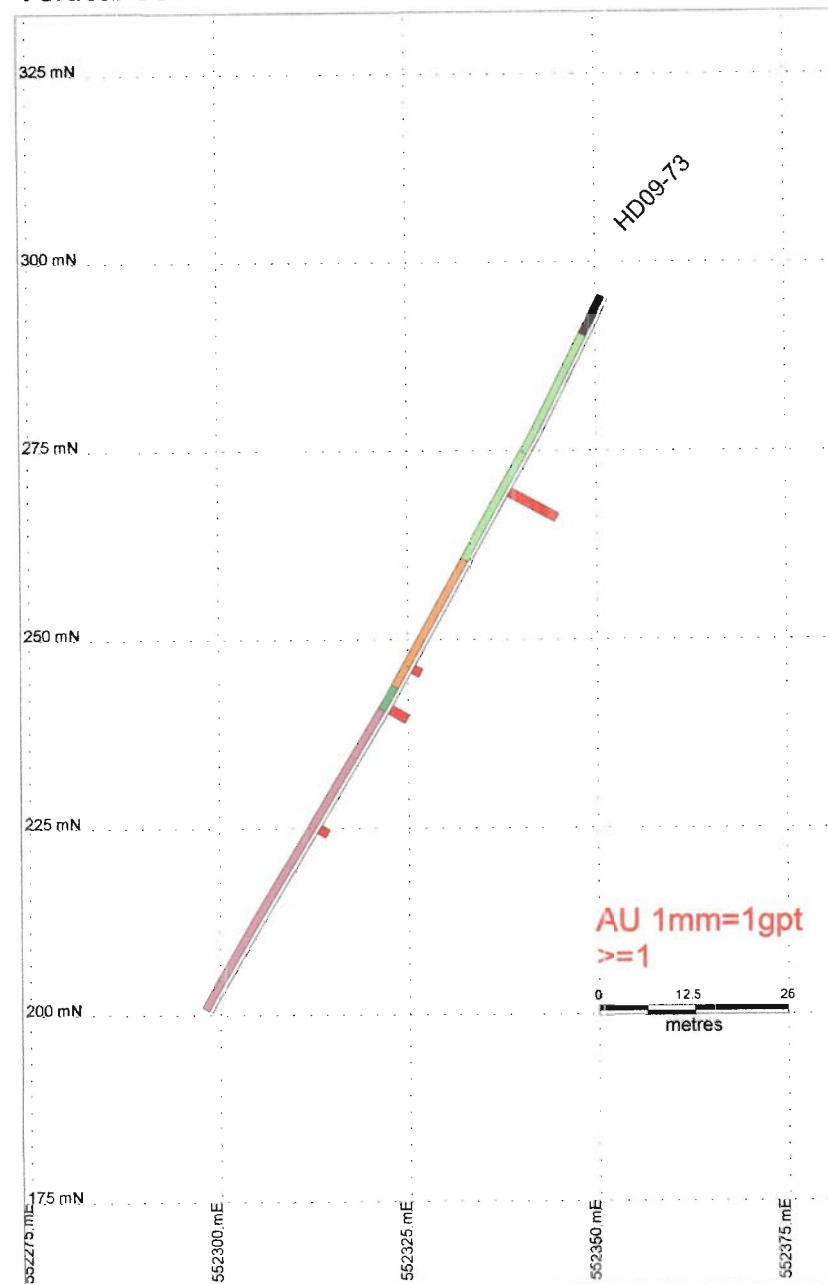
Vertical Section 90° 1:1000



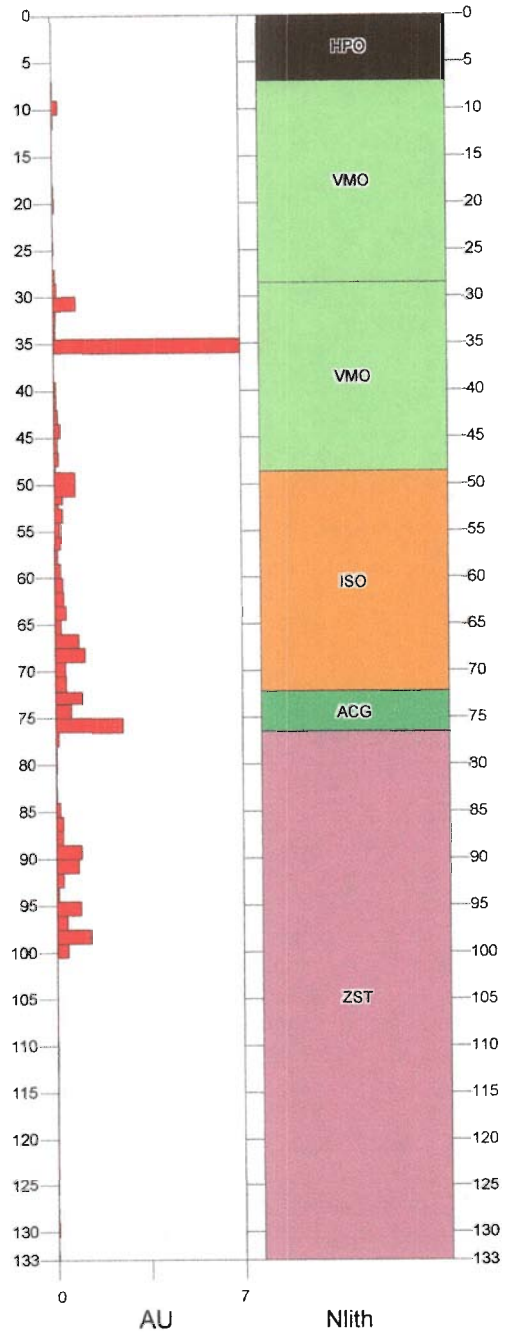
Planview 1:1500



Vertical Section 90° 1:1000

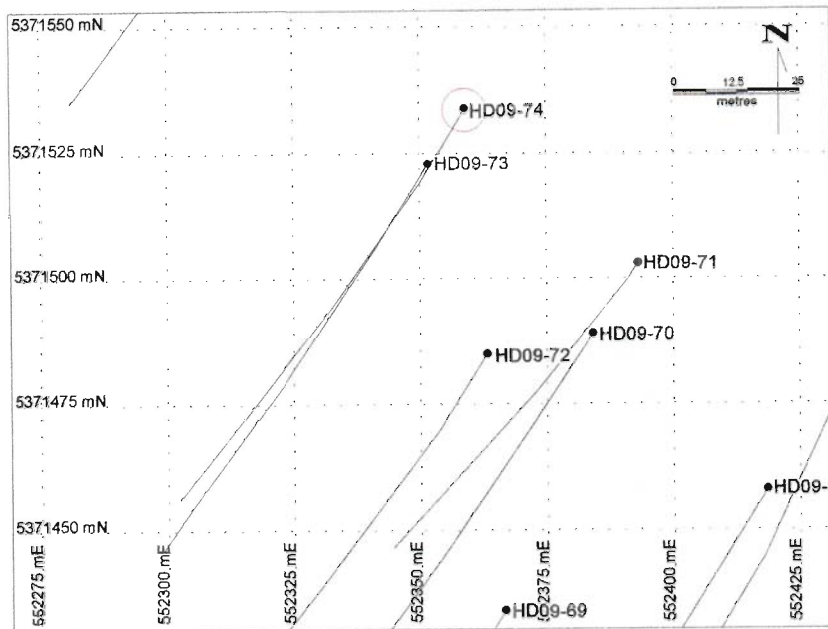


Hislop Definition Drilling  
2009  
HD09-73

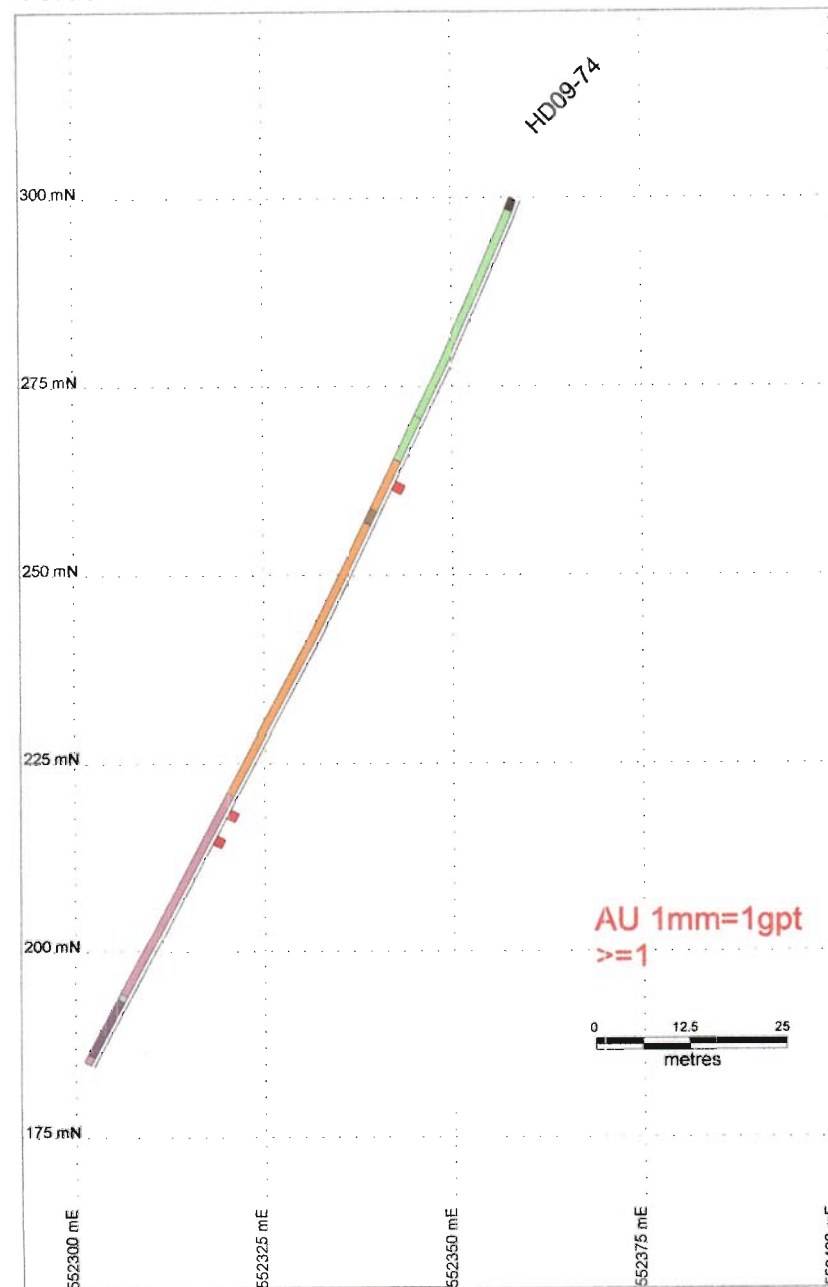




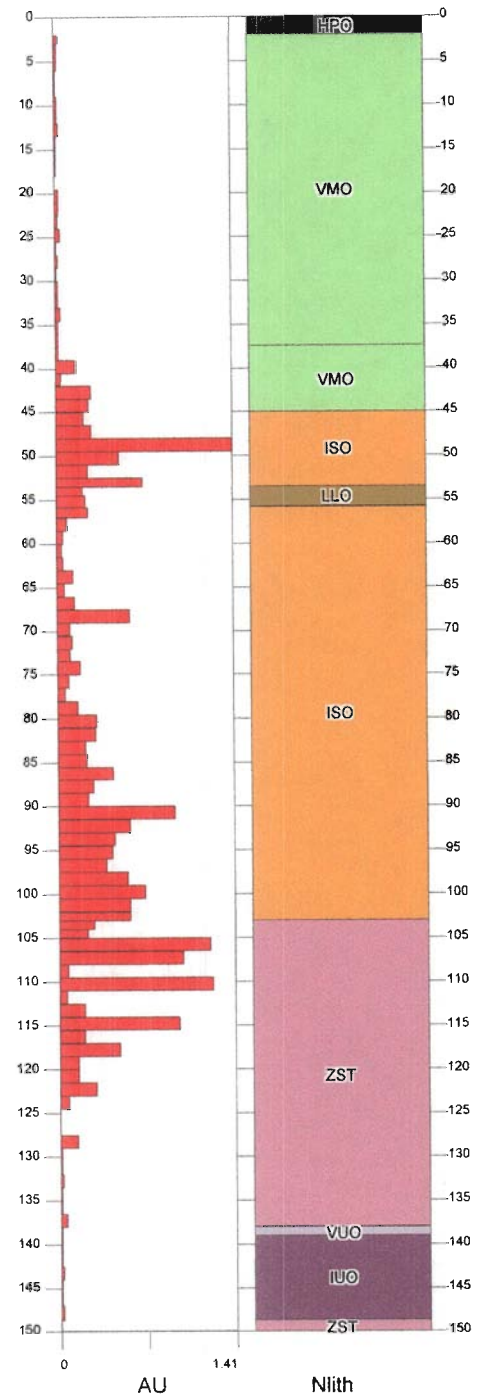
Planview 1:1500



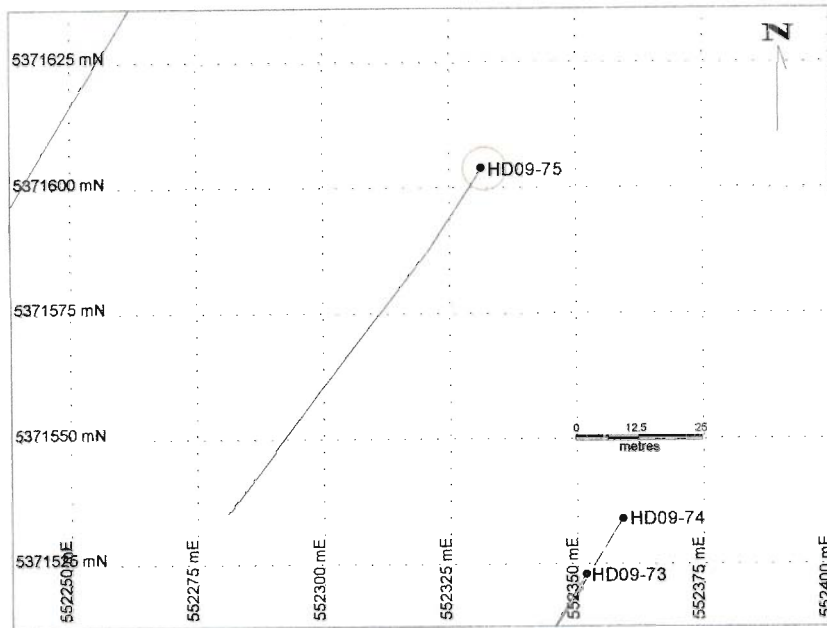
Vertical Section 90° 1:1000



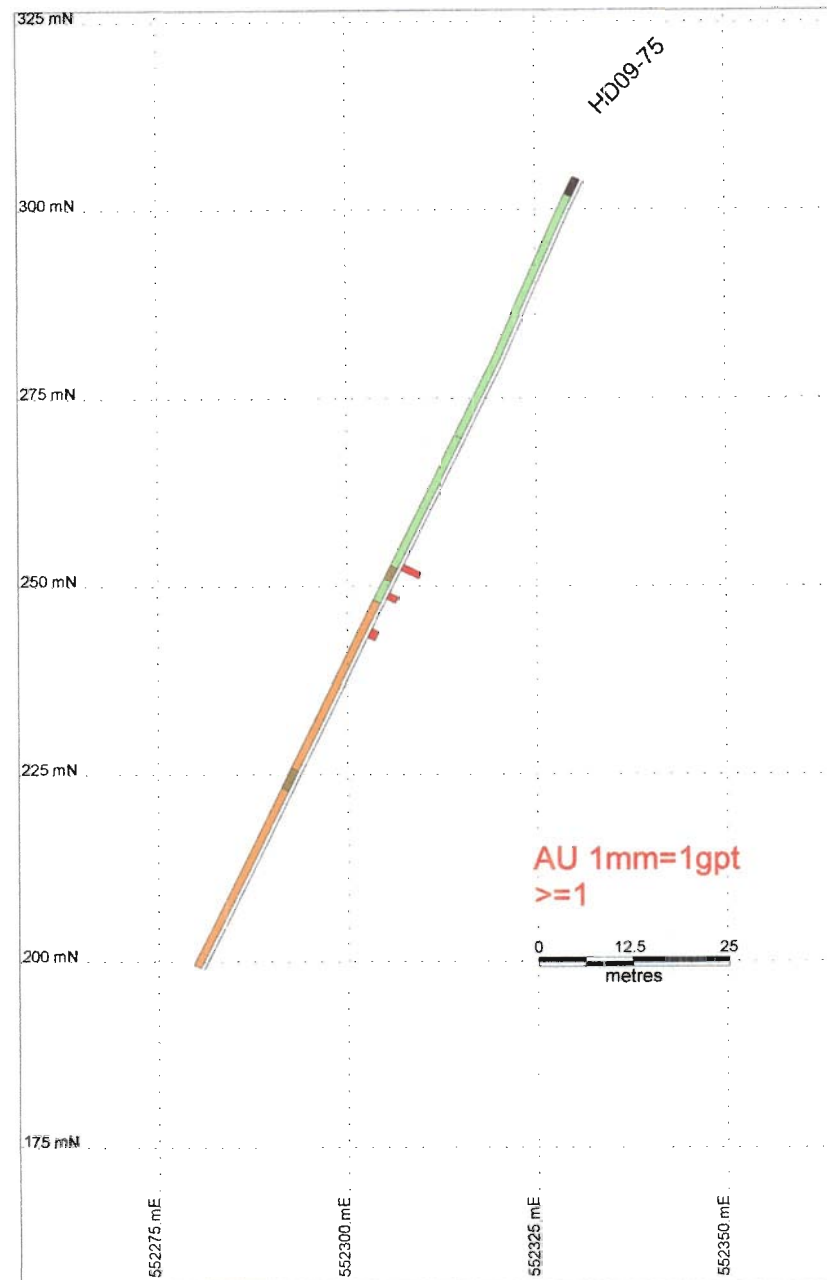
Hislop Definition Drilling  
2009  
HD09-74



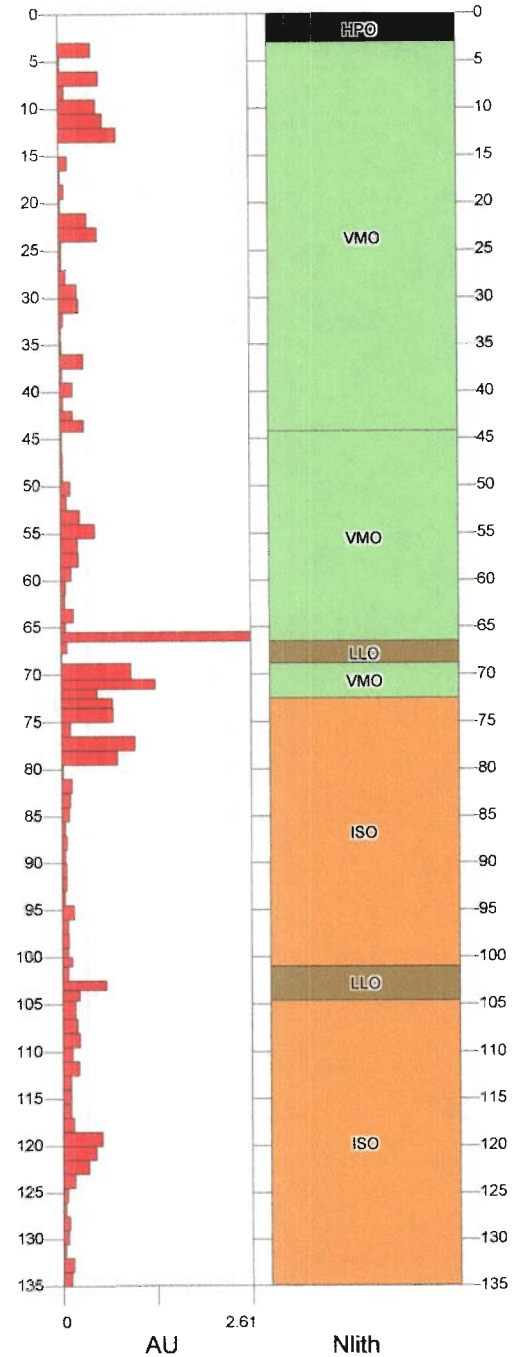
Planview 1:1500



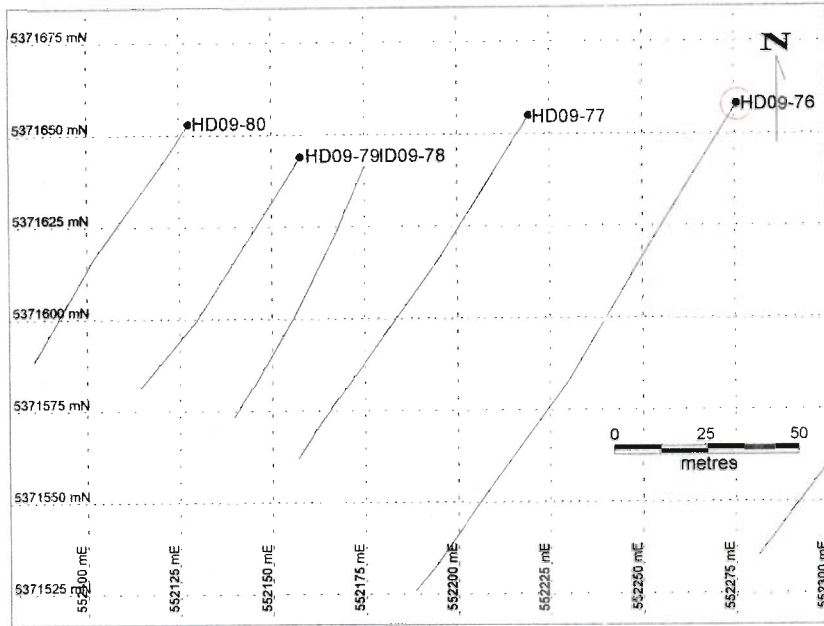
Vertical Section 90° 1:1000



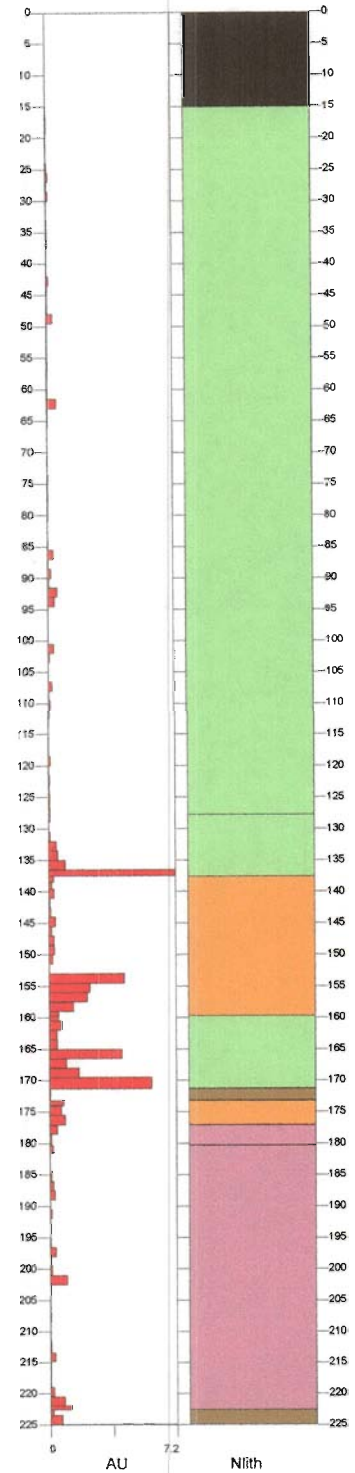
# Hislop Definition Drilling 2009 HD09-75



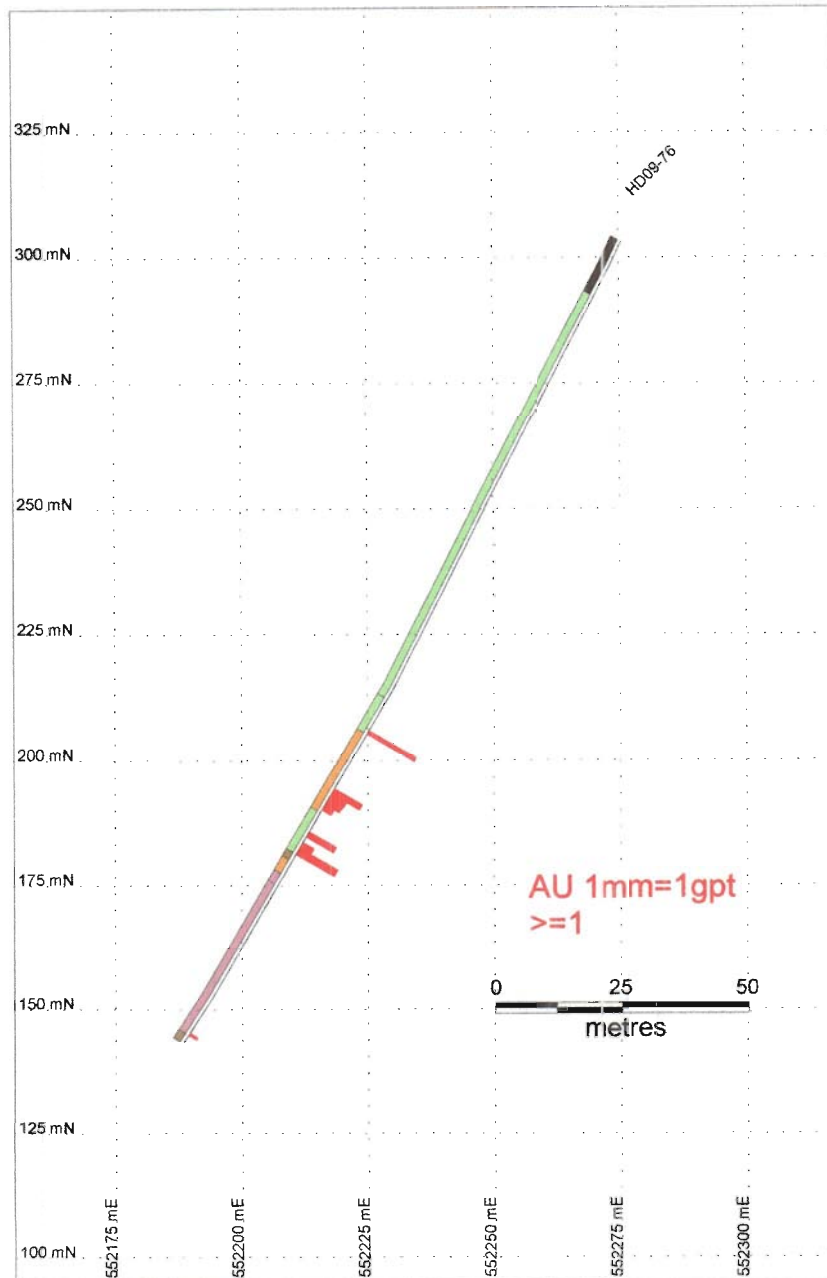
Planview 1:2000



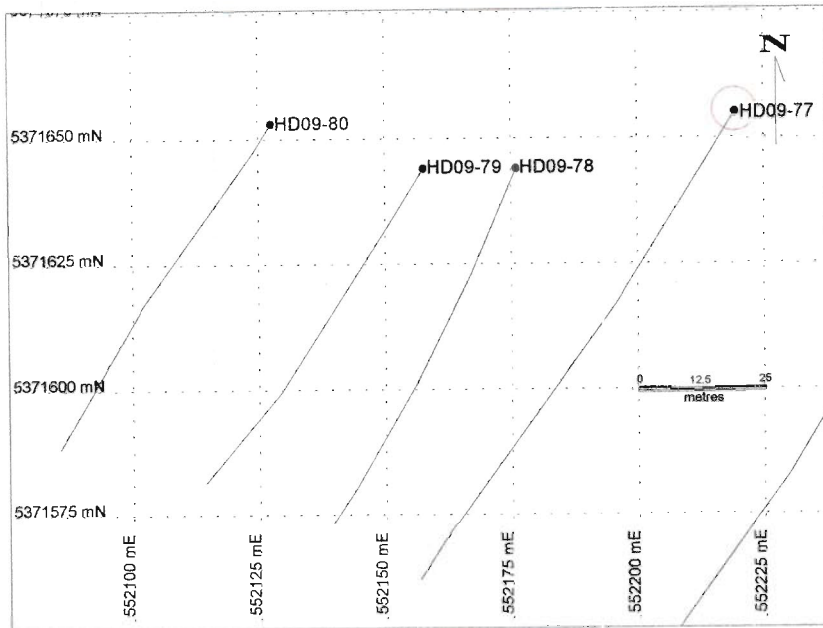
Hislop Definition Drilling  
2009  
HD09-76



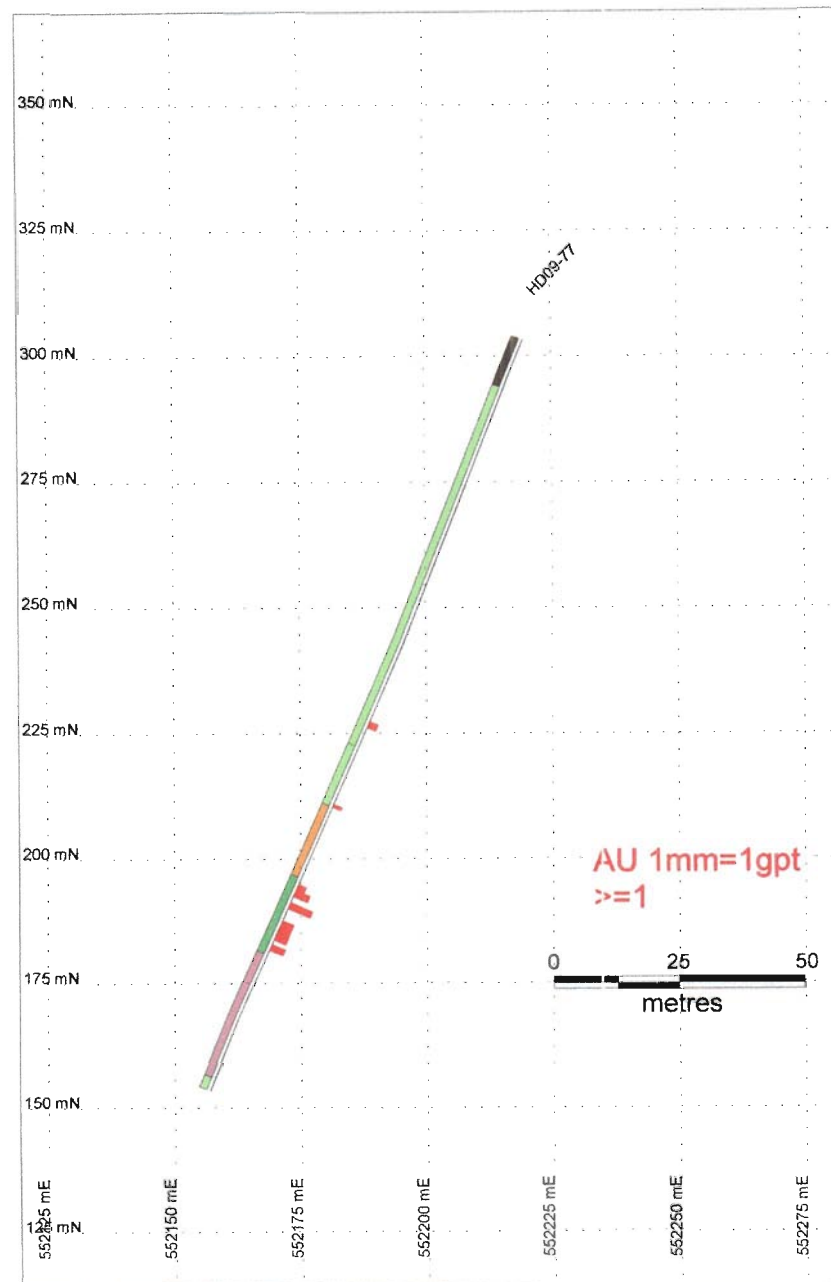
Vertical Section 90° 1:1500



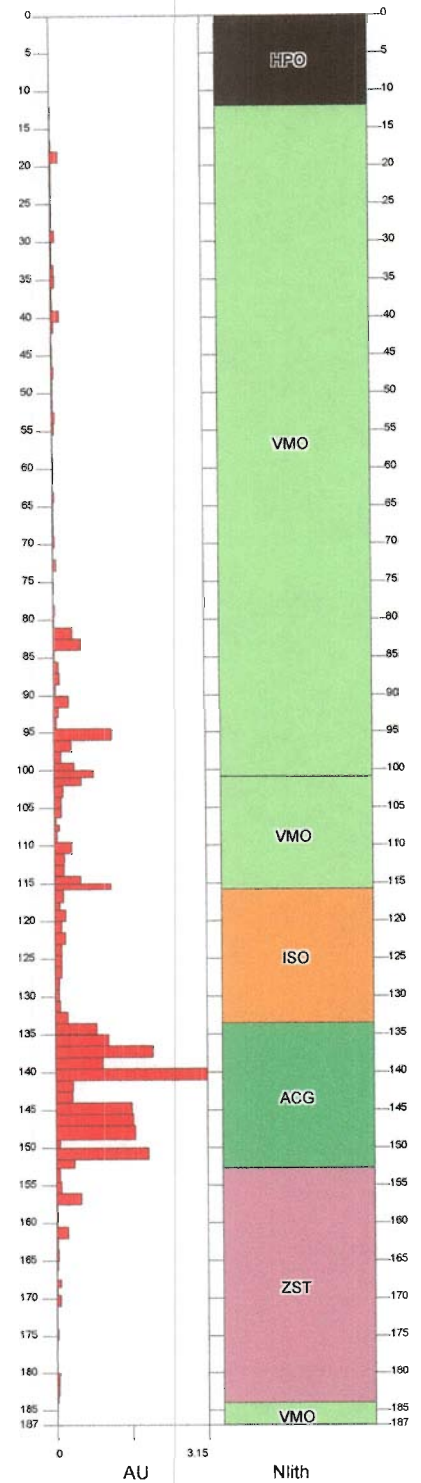
Planview 1:1500



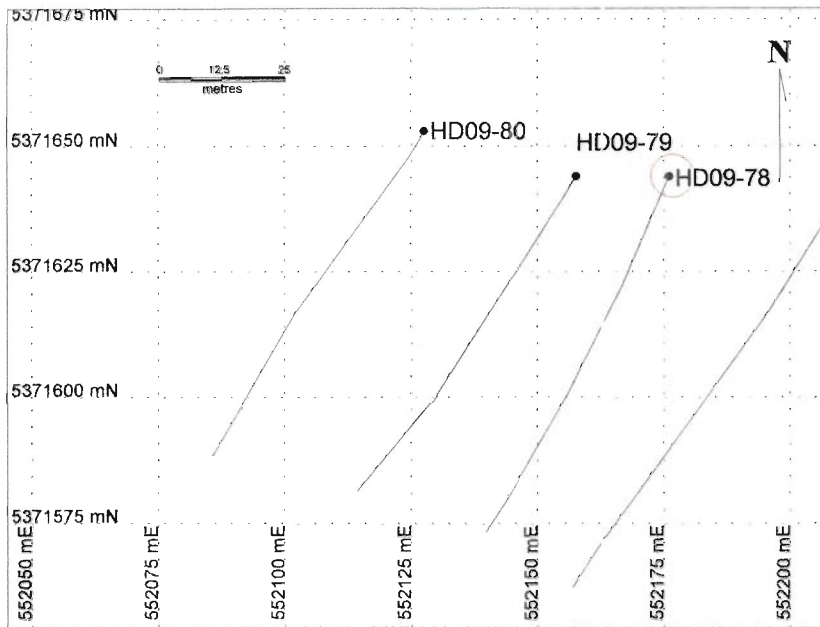
Vertical Section 90° 1:1500



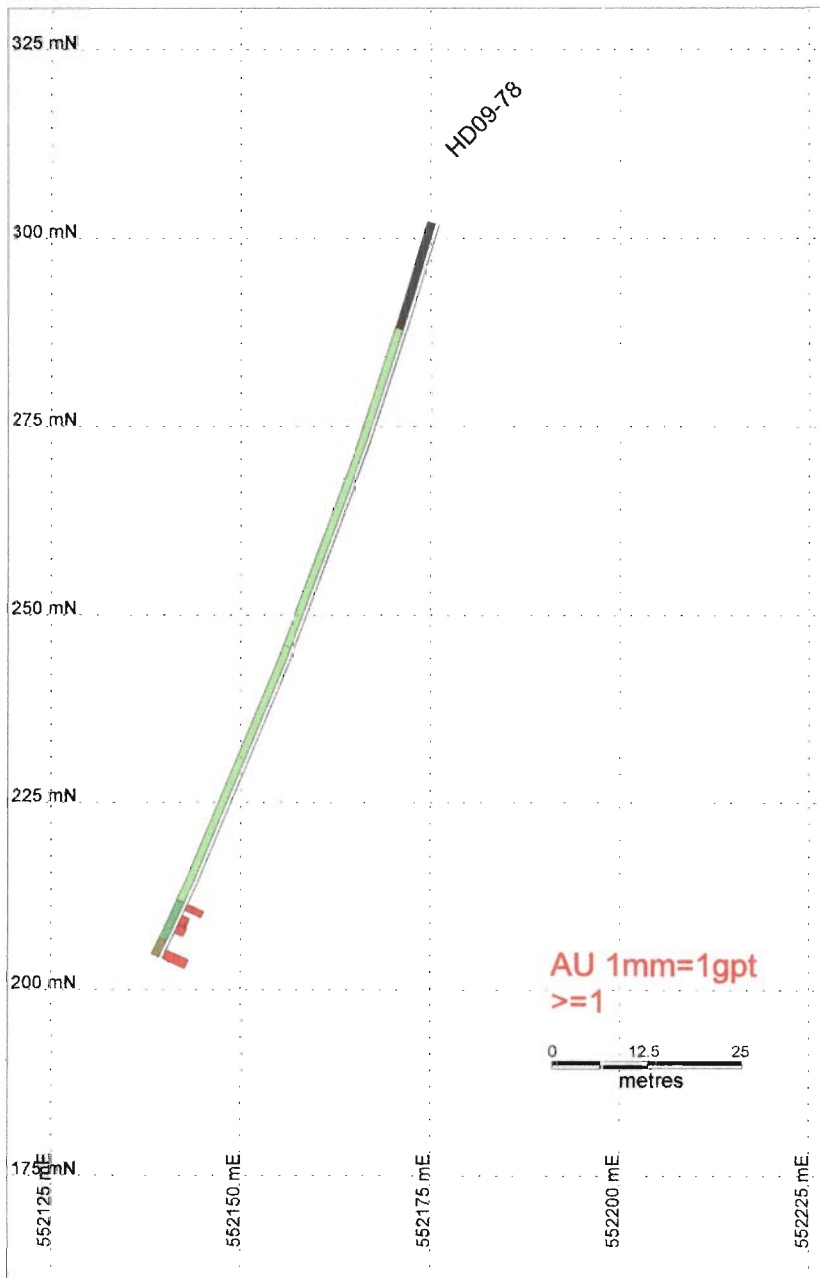
# Hislop Definition Drilling 2009 HD09-77



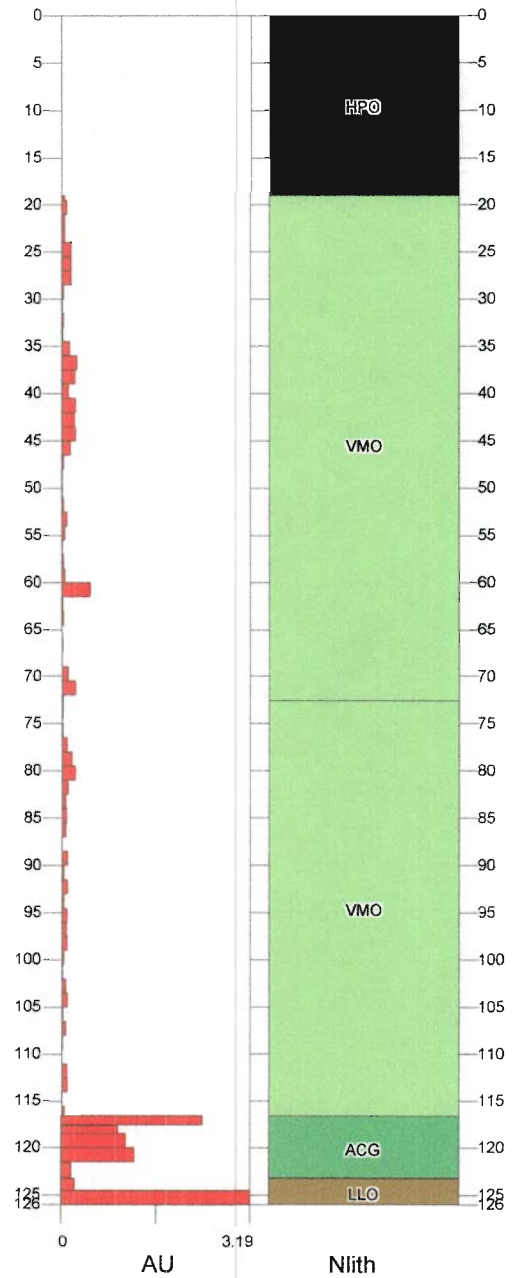
Planview 1:1500



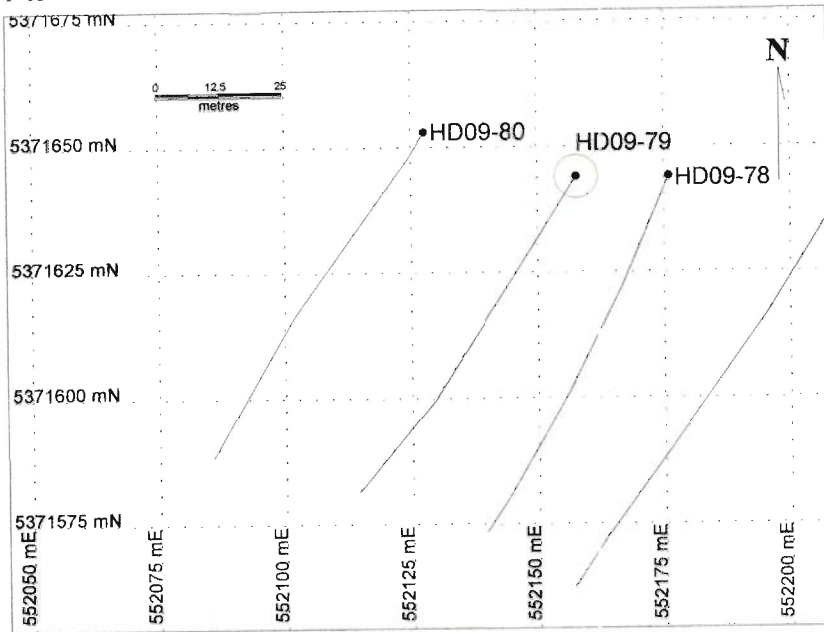
Vertical Section 90° 1:1000



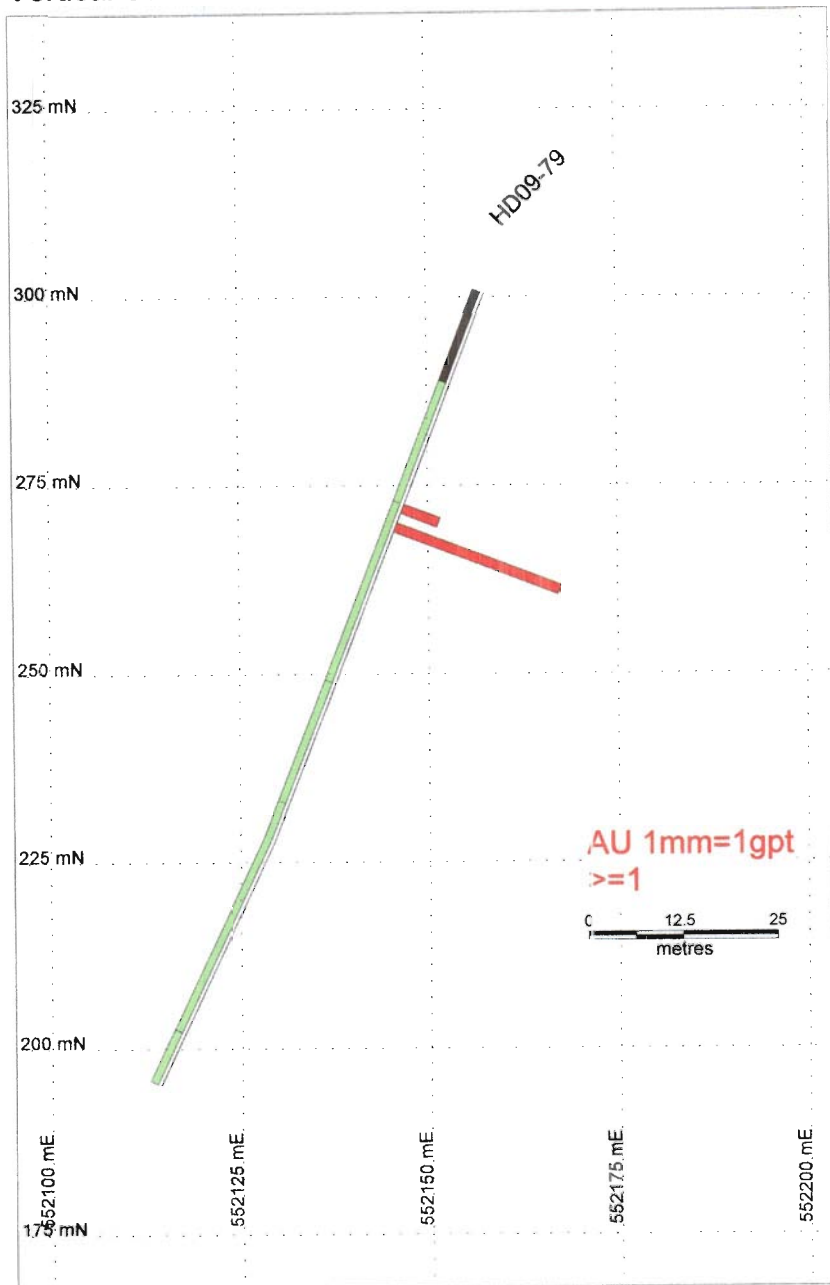
Hislop Definition Drilling  
2009  
HD09-78



Planview 1:1500

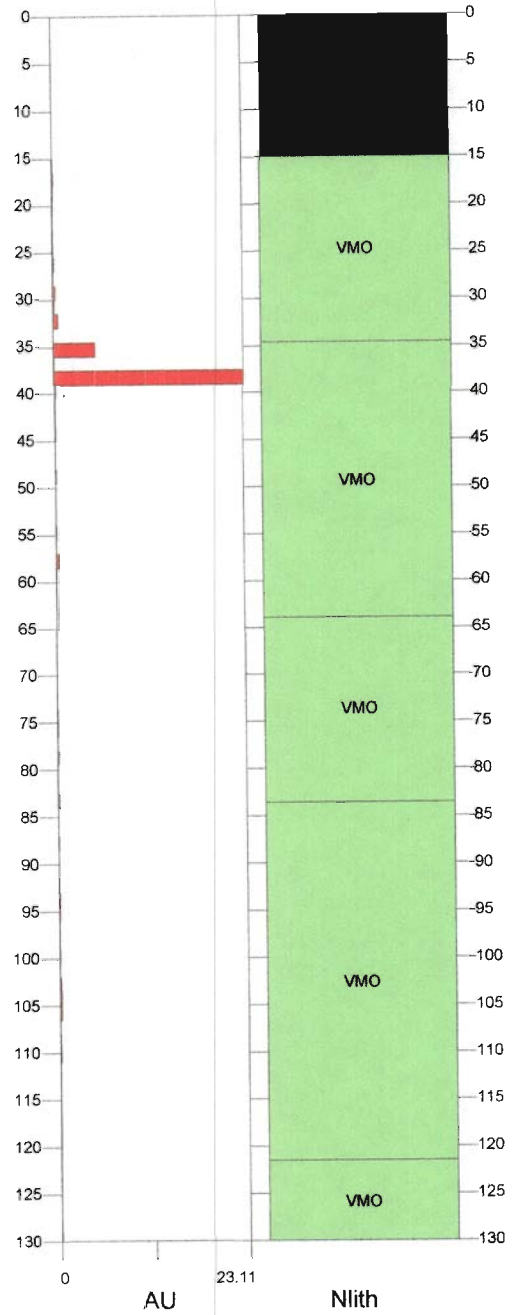


Vertical Section 90° 1:1000

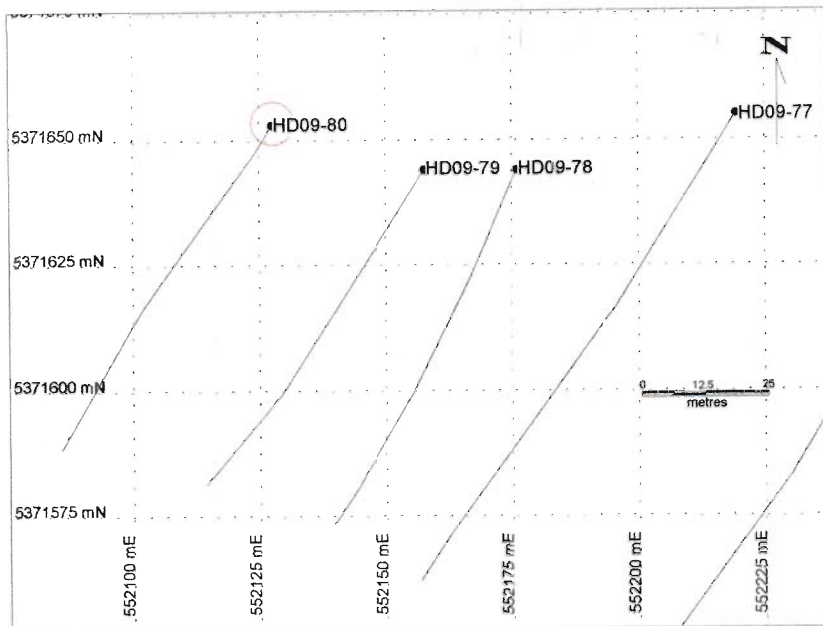


Hislop Definition Drilling

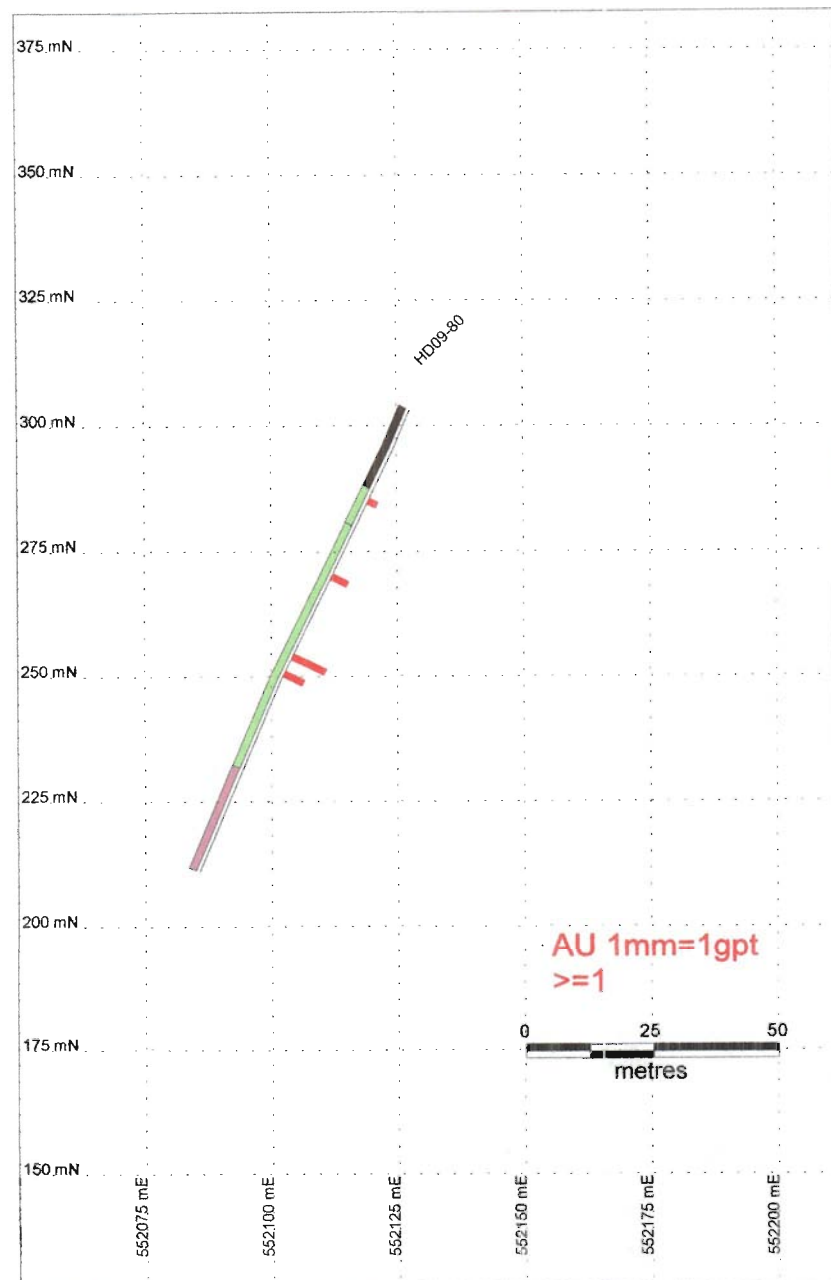
2009  
HD09-79



Planview 1:1500

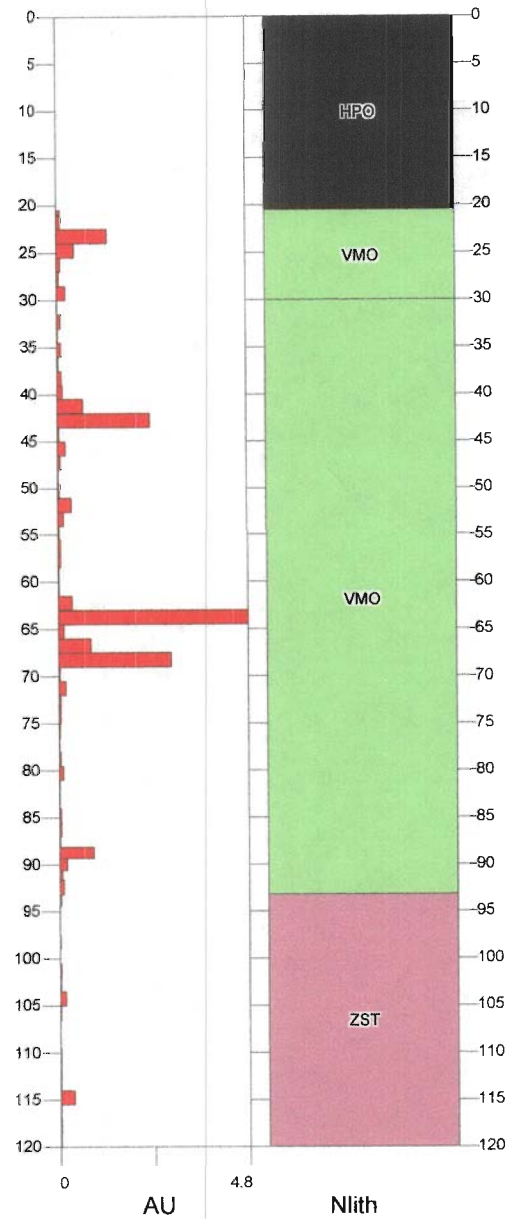


Vertical Section 90° 1:1500

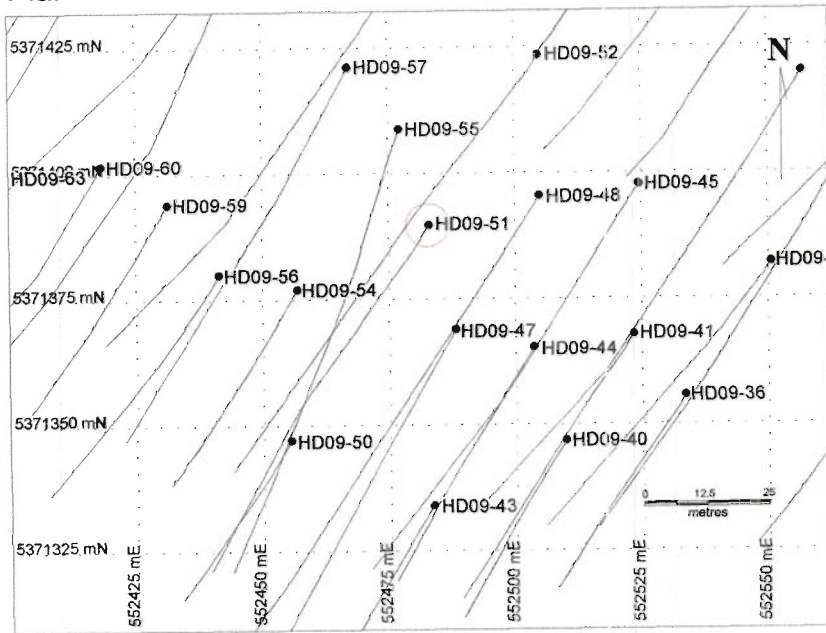


# Hislop Definition Drilling

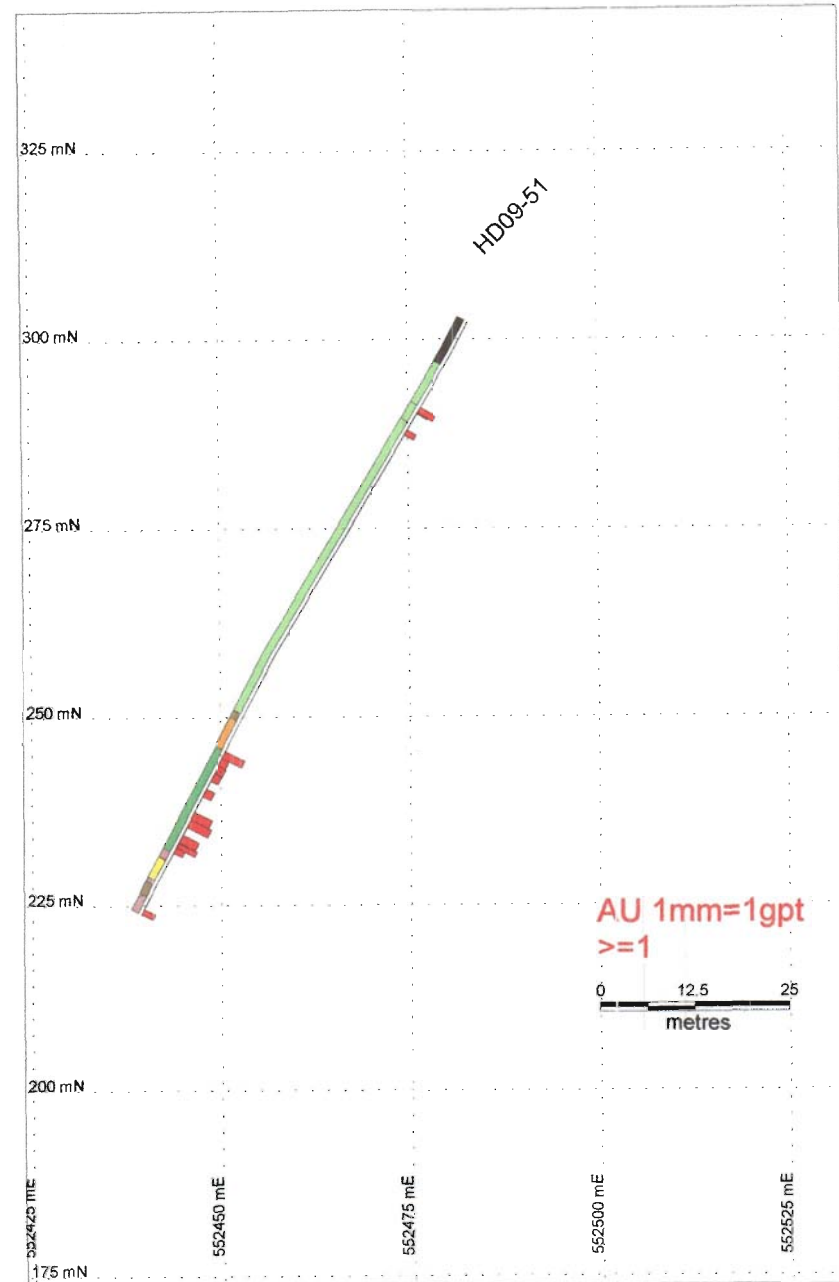
2009  
HD09-80



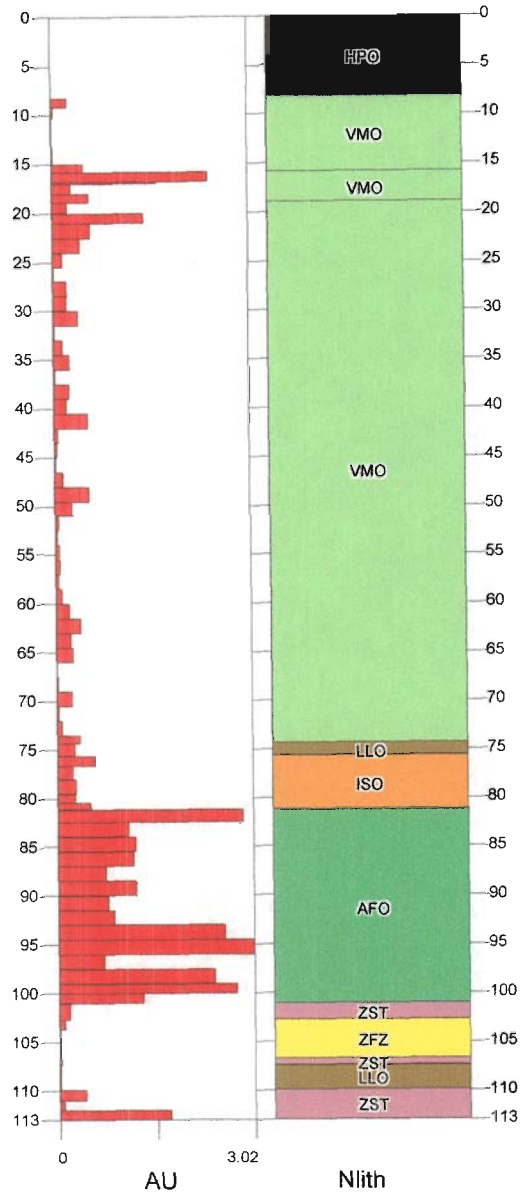
Planview 1:1500



Vertical Section 90° 1:1000

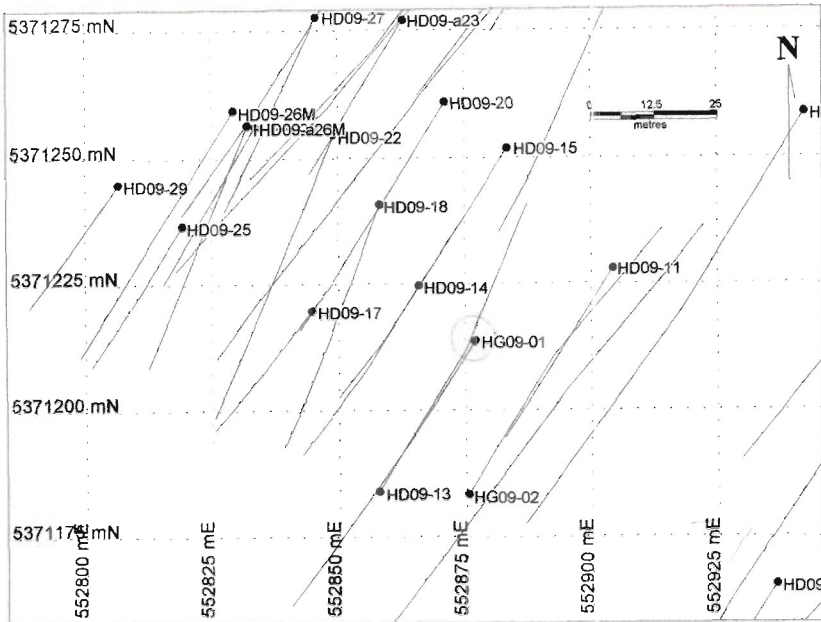


# Hislop Definition Drilling 2009 HD09-51

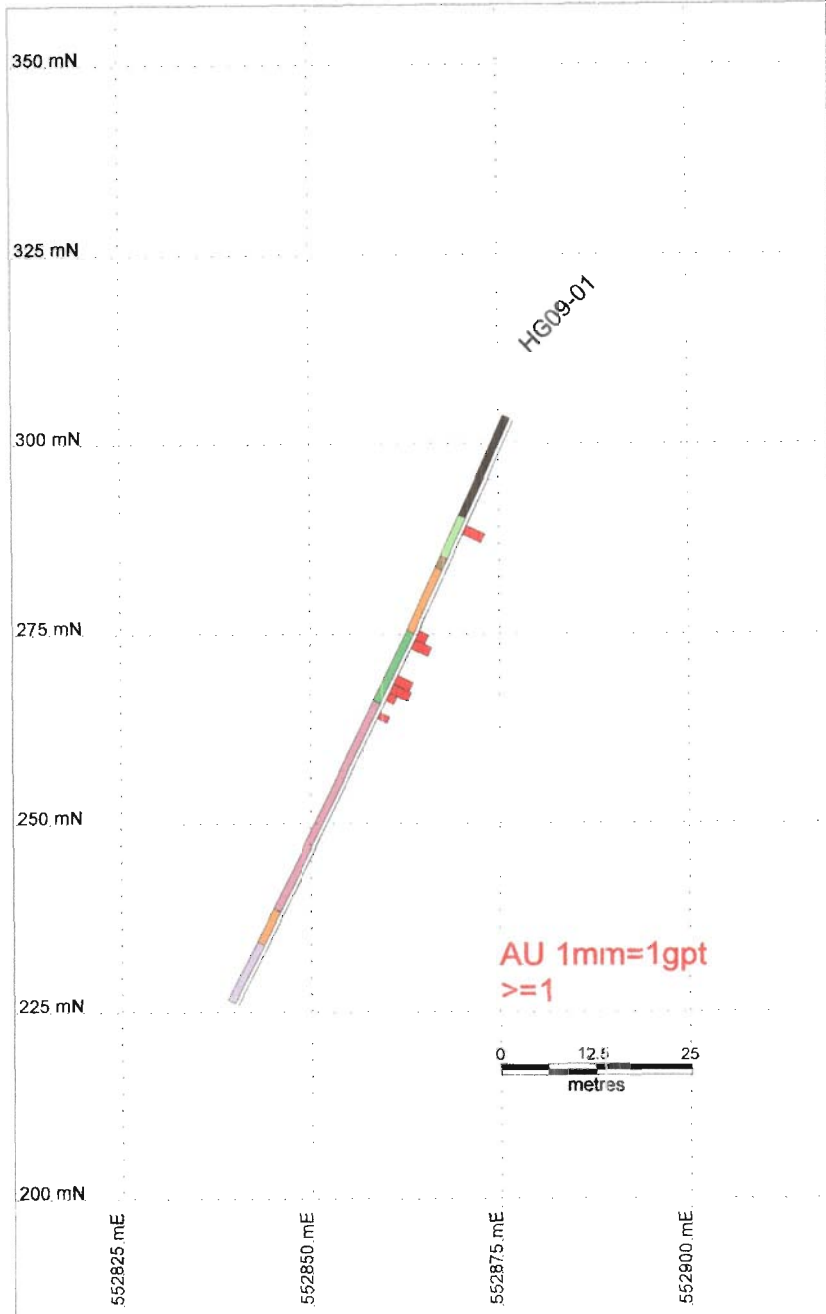




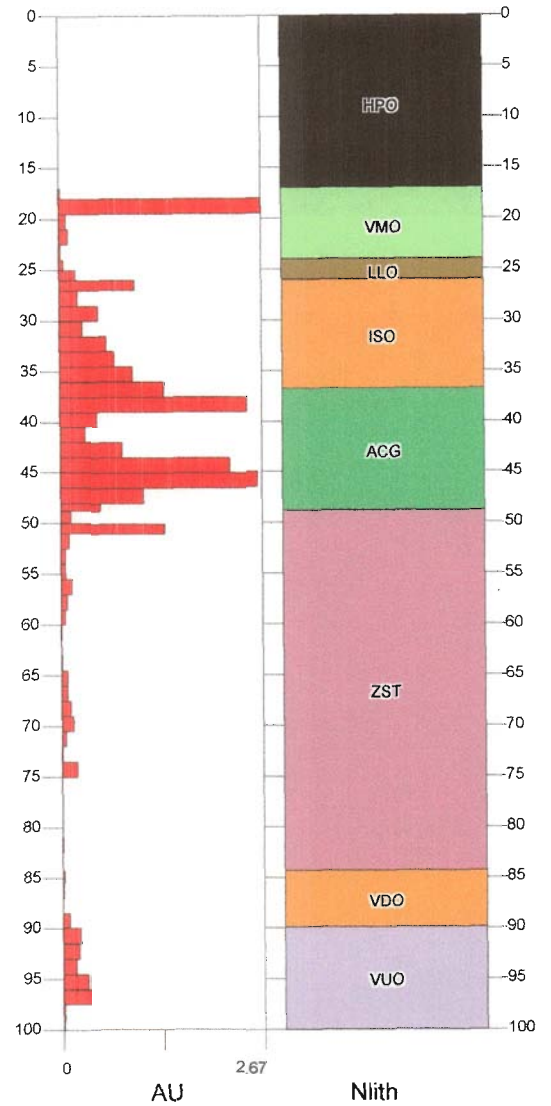
Planview 1:1500



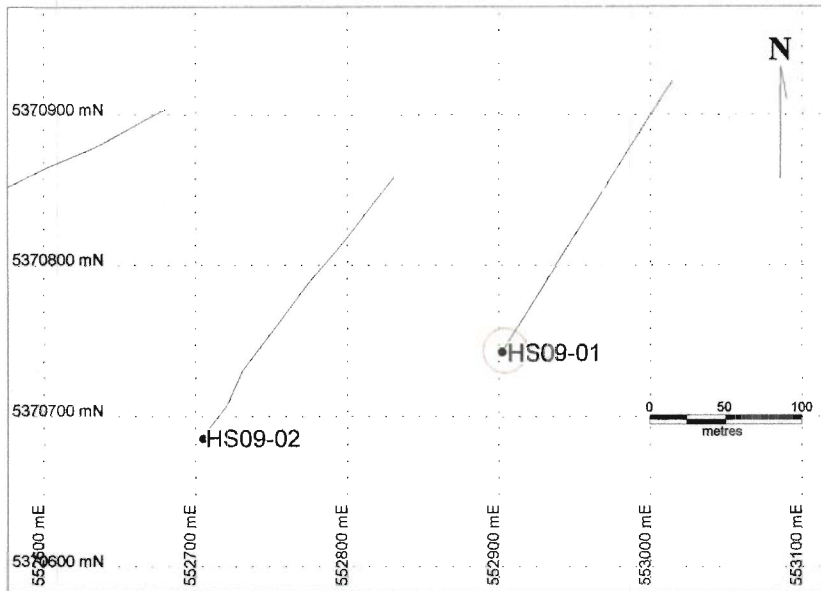
Vertical Section 90° 1:1000



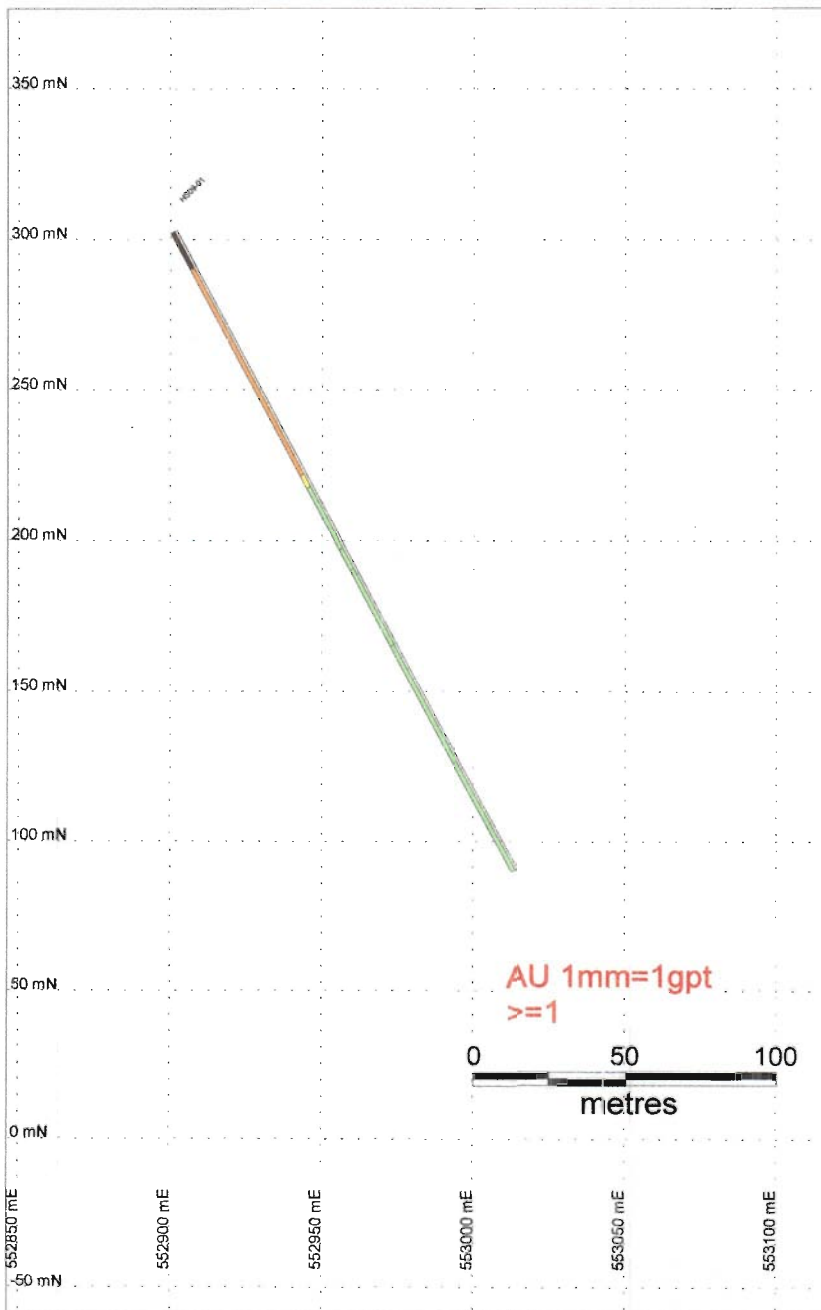
Hislop Pit Geo Drilling  
2009  
HG09-01



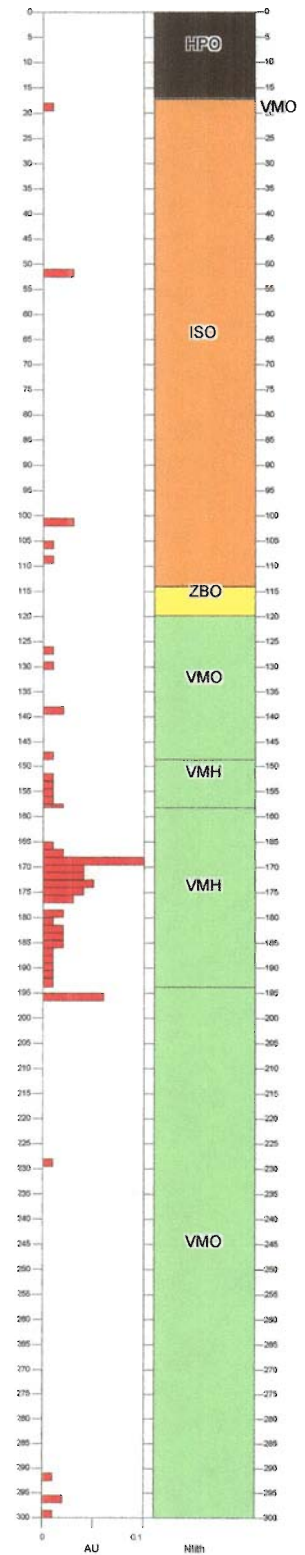
Planview 1:5000



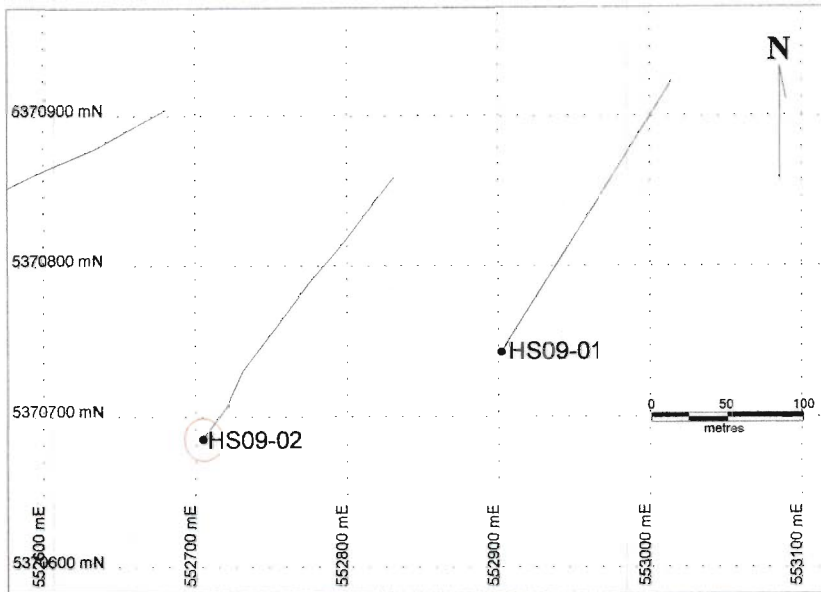
Vertical Section 90° 1:2500



# Hislop Definition Drilling 2009 HS09-01



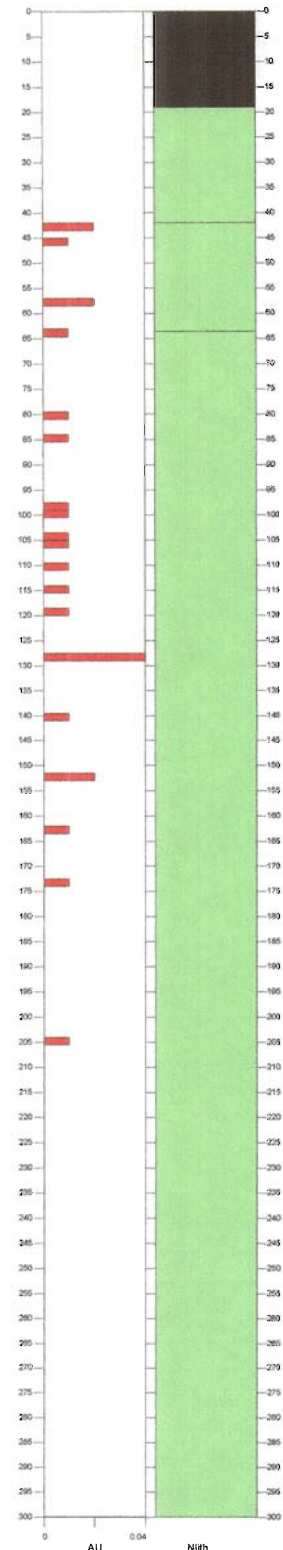
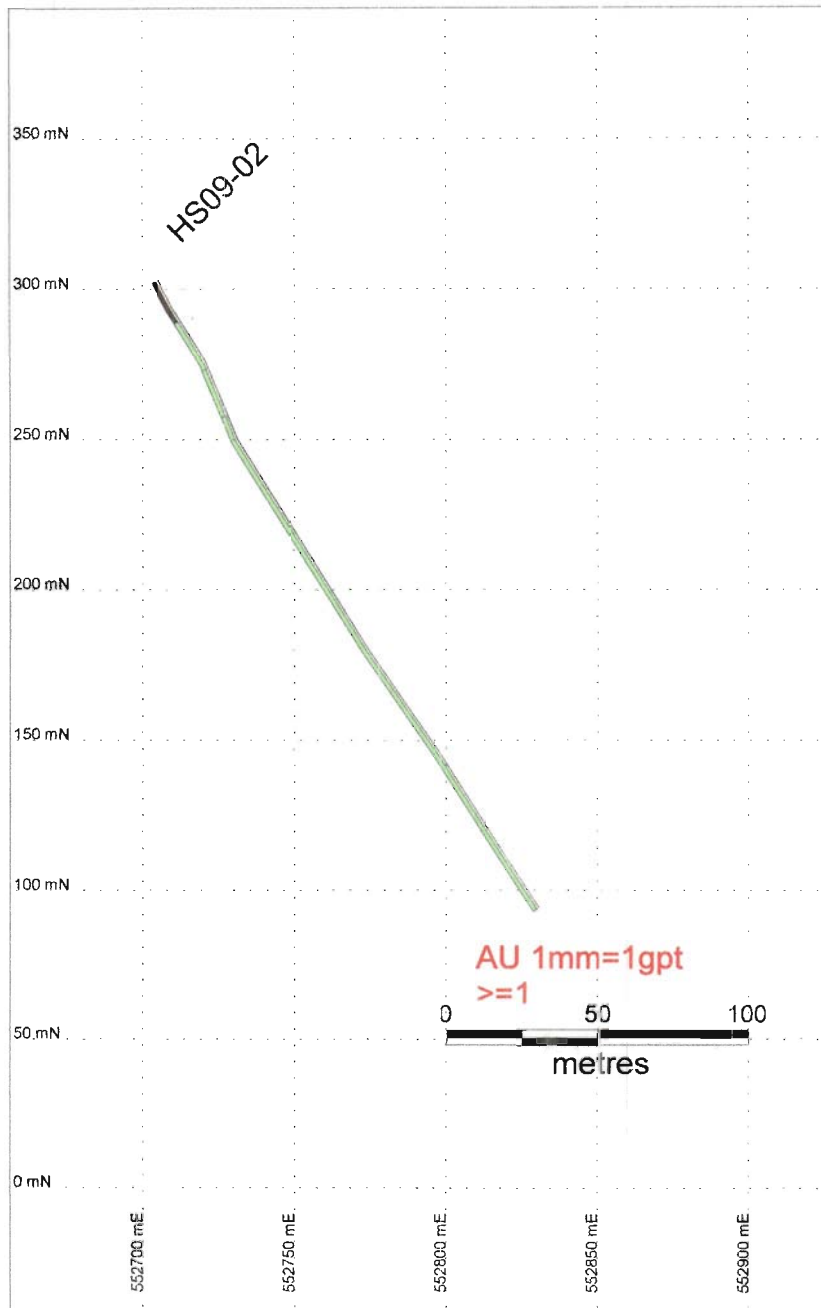
Planview 1:5000



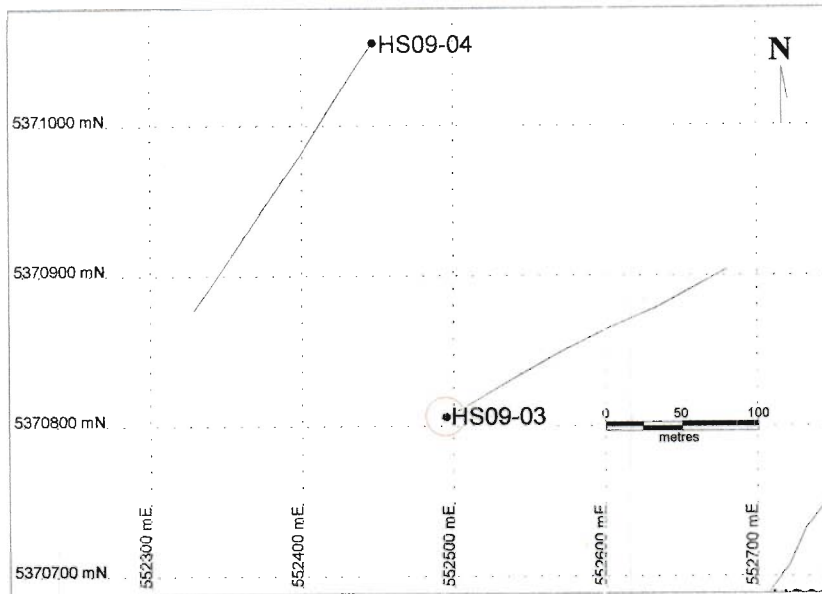
# Hislop Definition Drilling

2009  
HS09-02

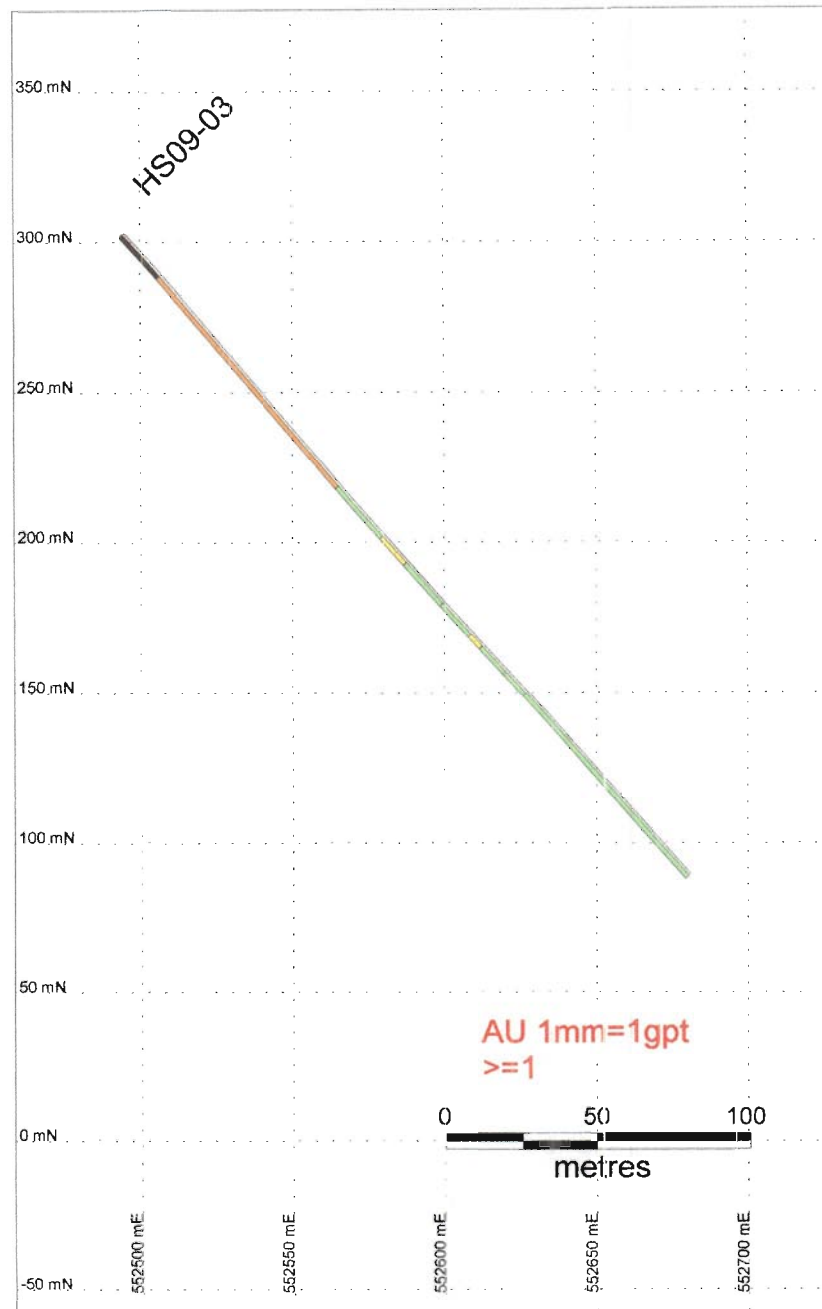
Vertical Section 90° 1:2500



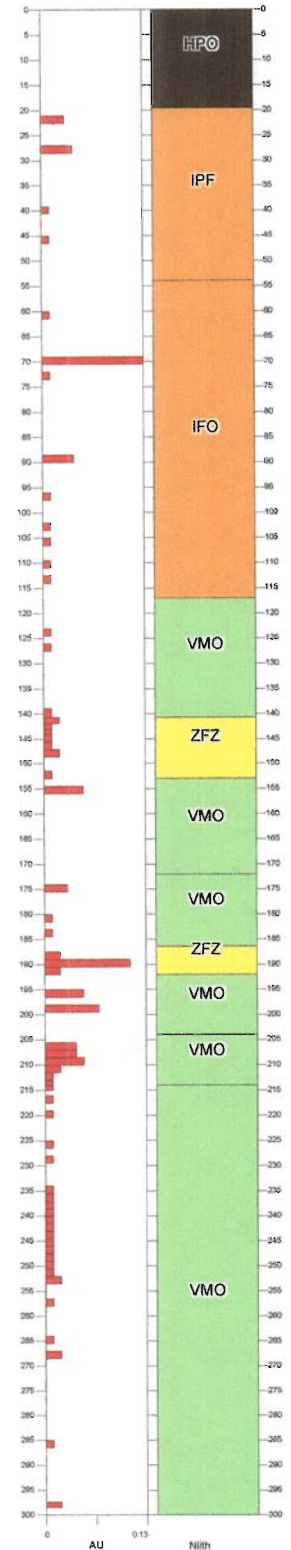
Planview 1:5000



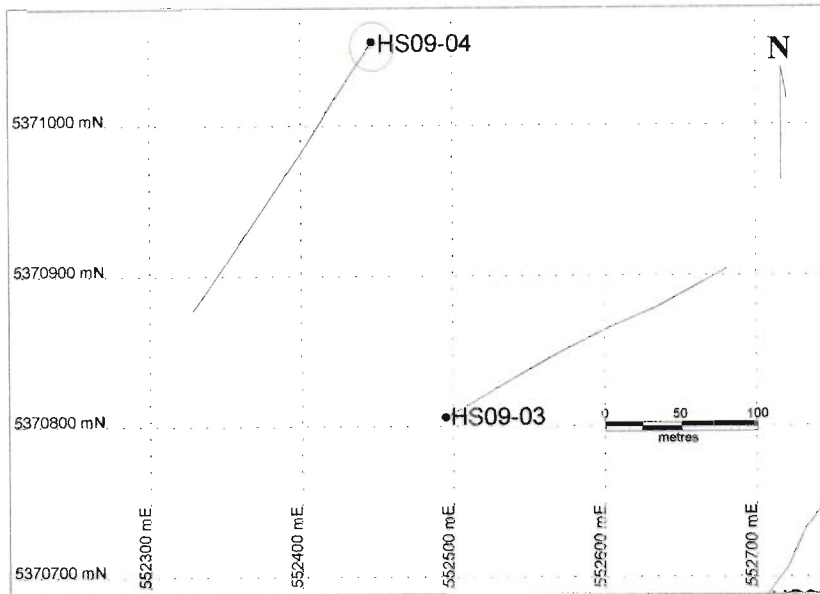
Vertical Section 90° 1:2500



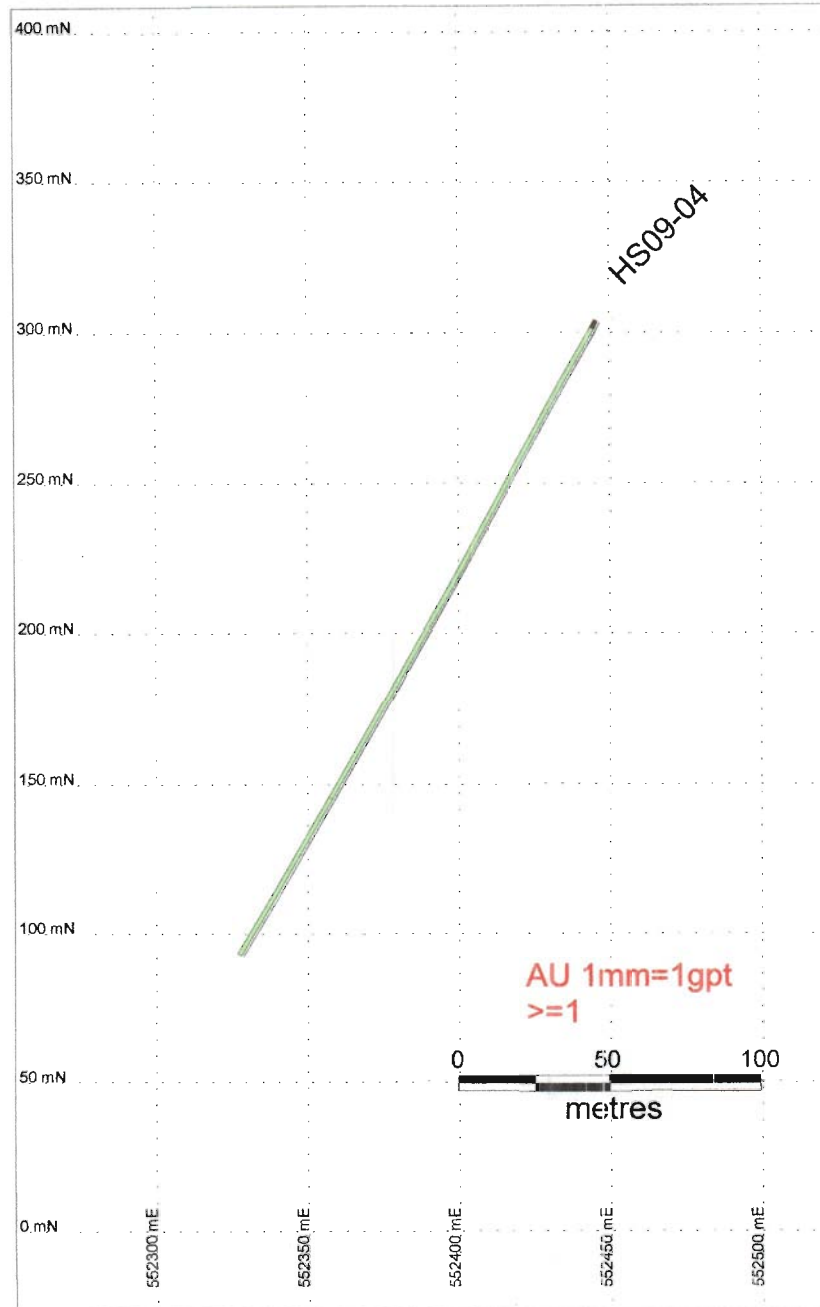
# Hislop Definition Drilling 2009 HS09-03



Planview 1:5000




Vertical Section 90° 1:2500

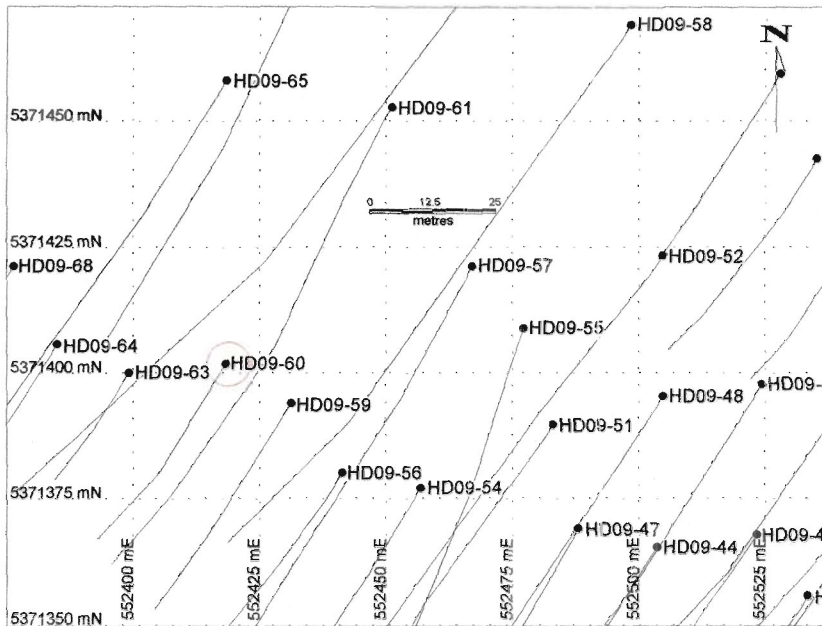


Hislop Definition Drilling

2009  
HS09-04

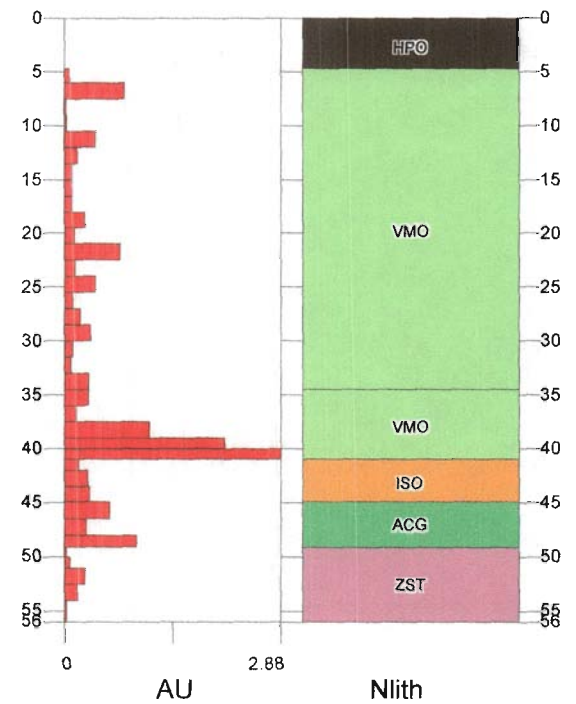
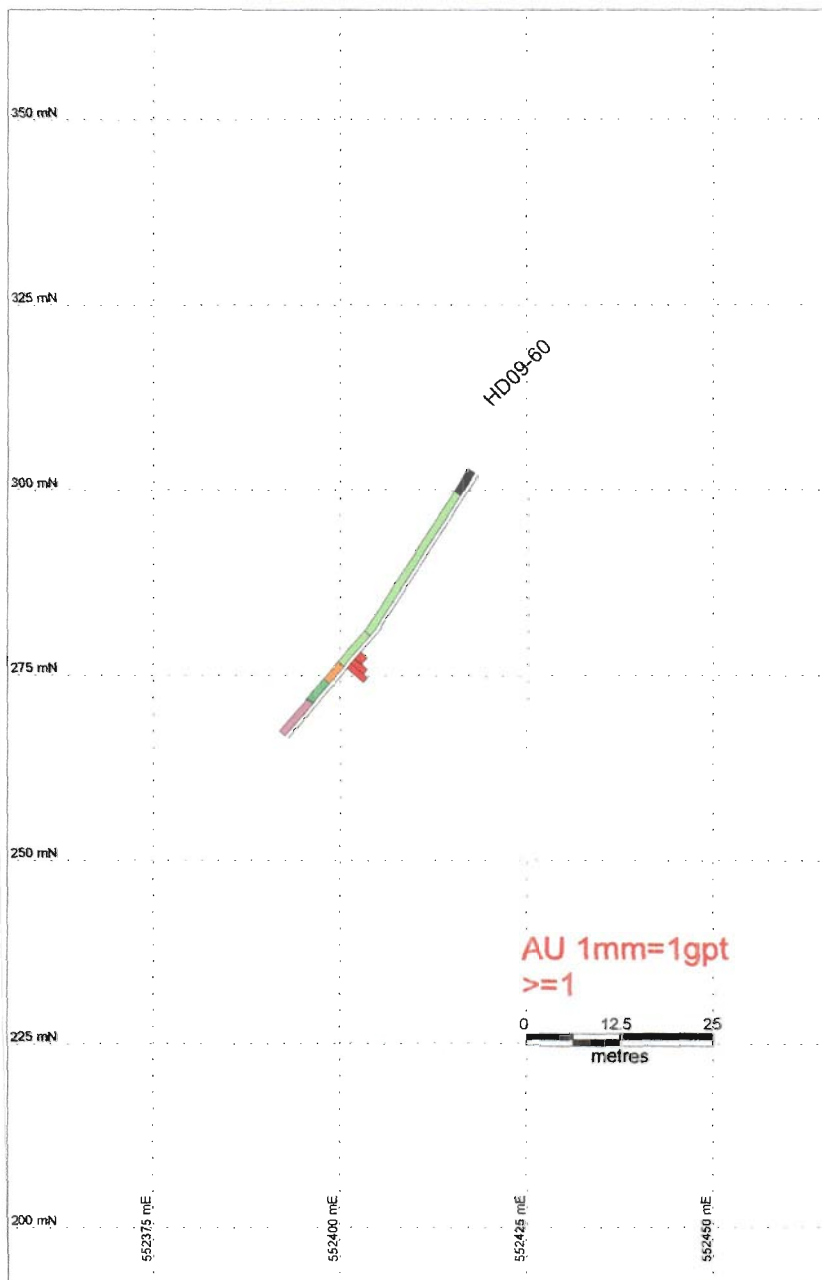


Planview 1:1500

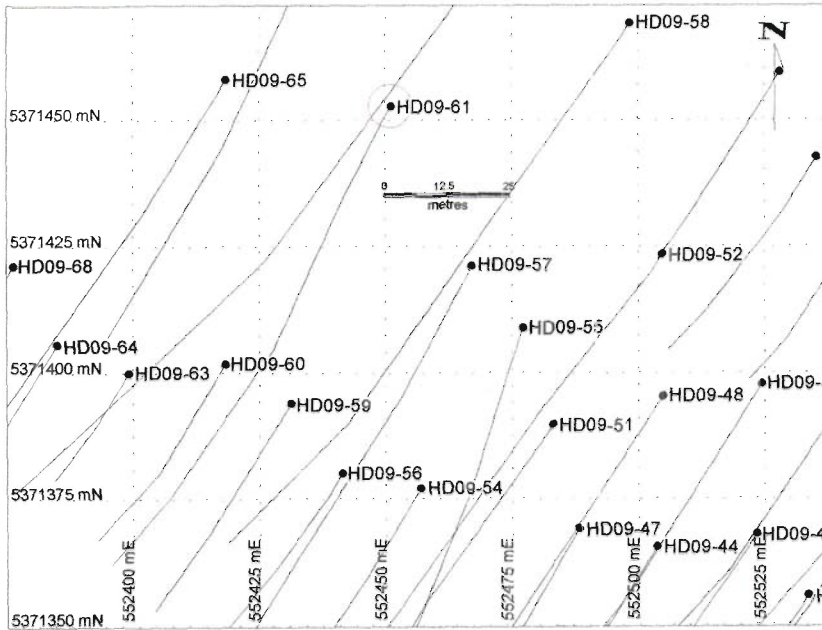


Hislop Definition Drilling  
2009  
HD09-60

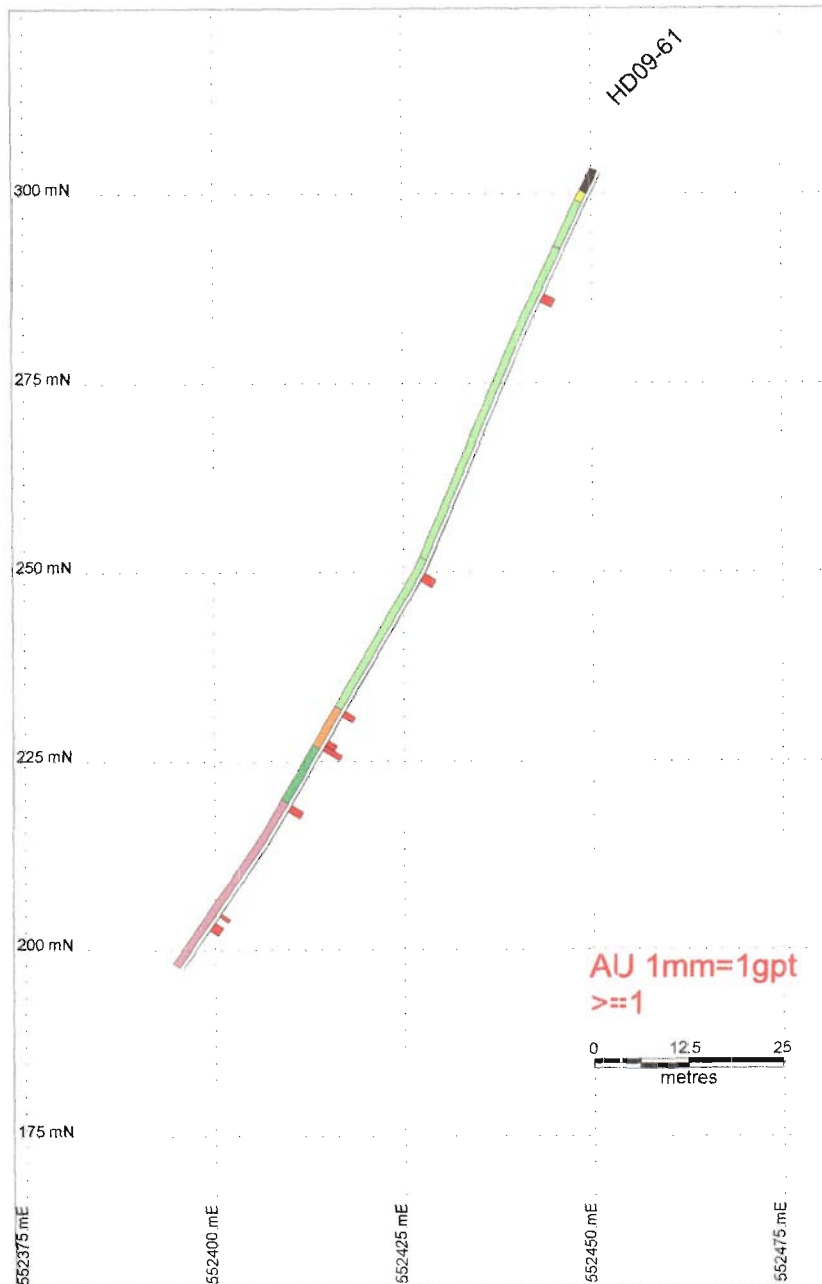
Vertical Section 90° 1:1000



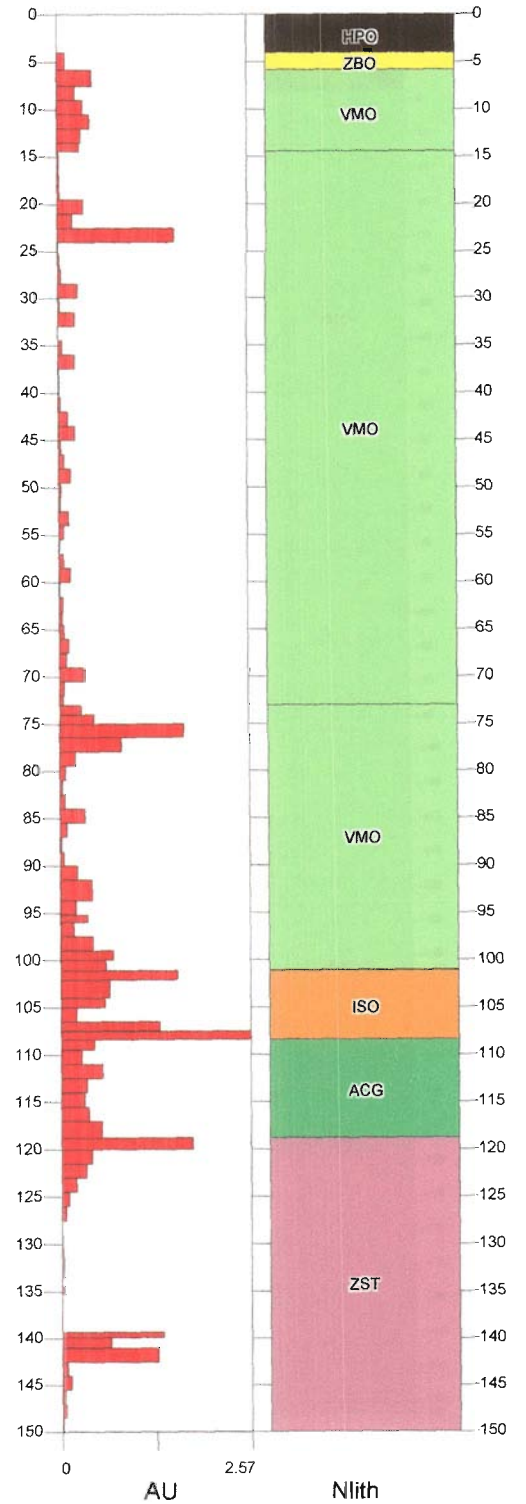
Planview 1:1500



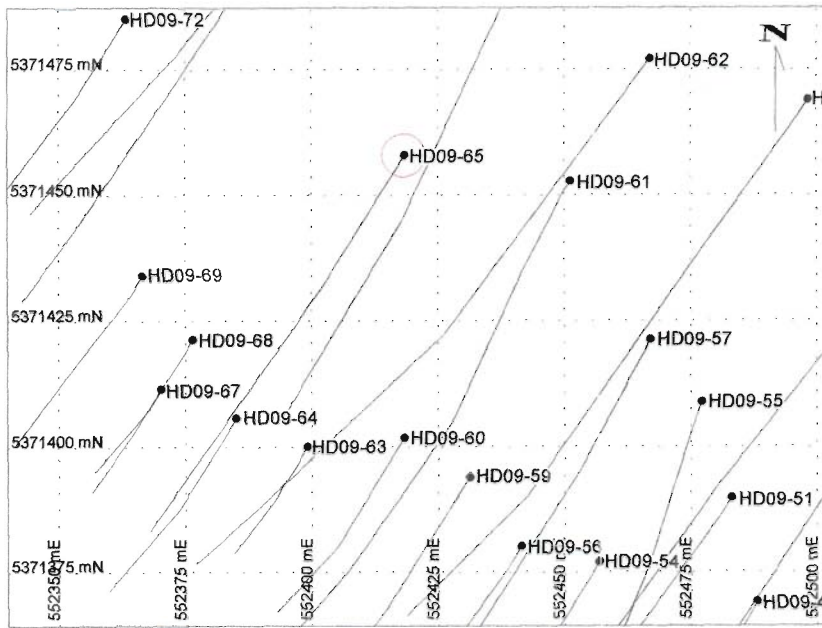
Vertical Section 90° 1:1000



# Hislop Definition Drilling 2009 HD09-61

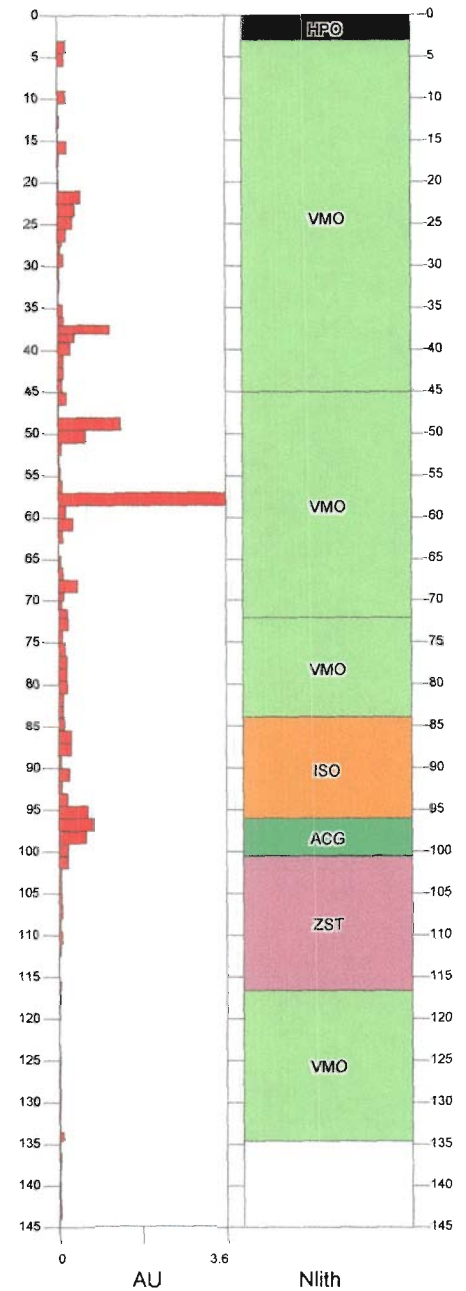
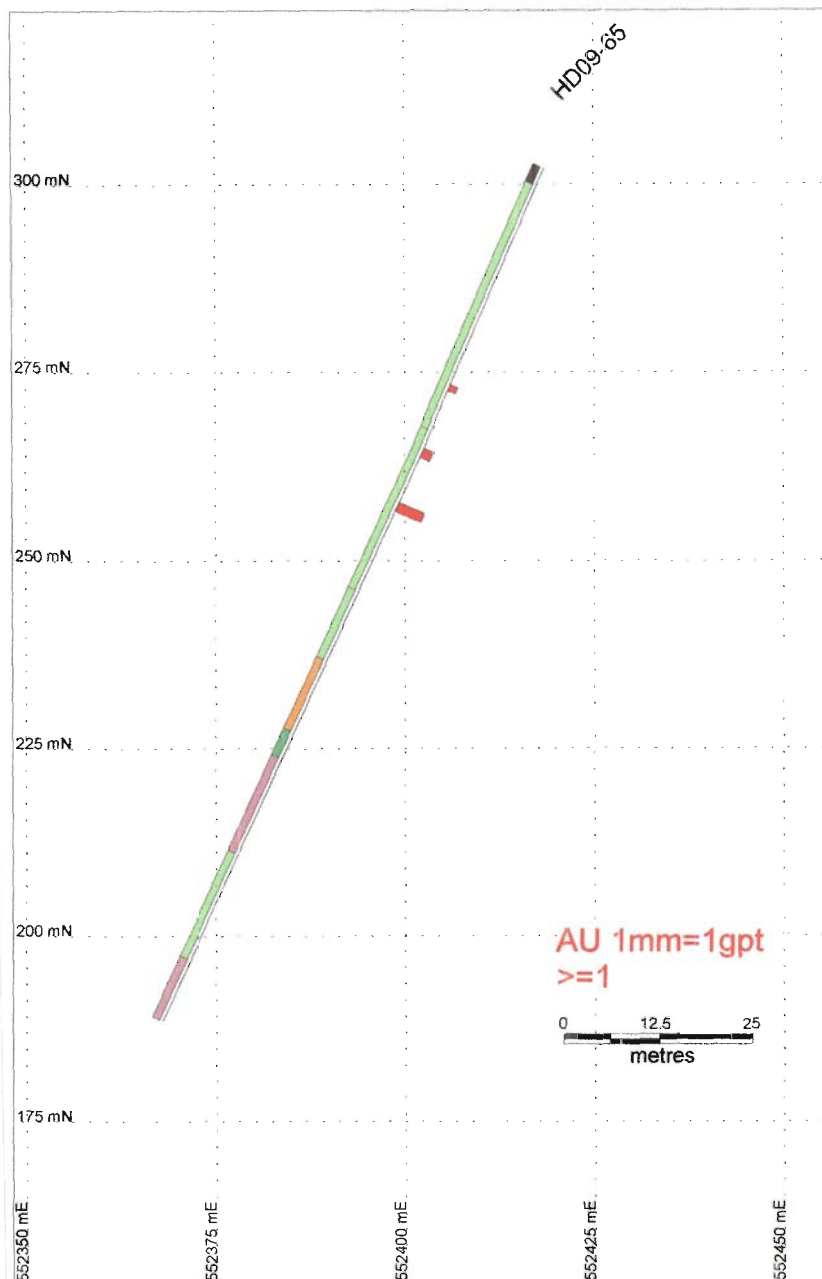


Planview 1:1500



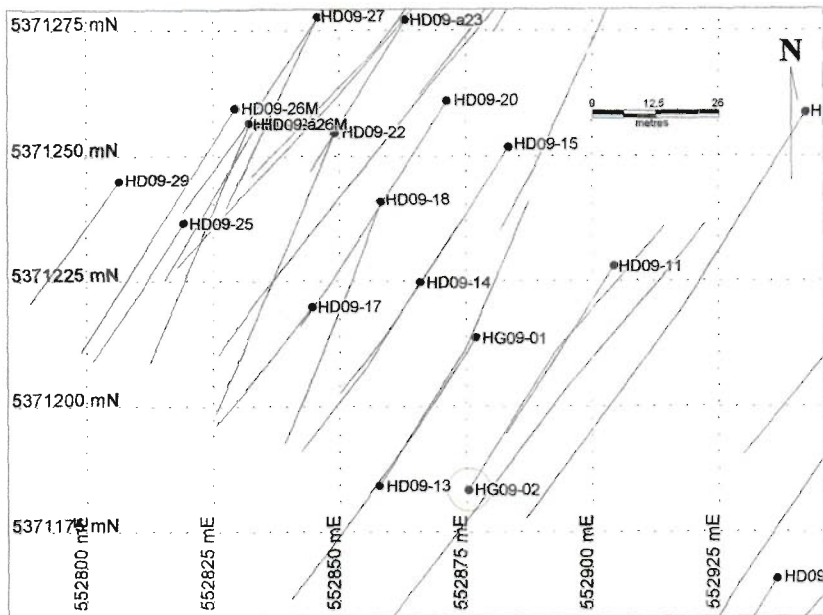
# Hislop Definition Drilling 2009 HD09-65

Vertical Section 90° 1:1000

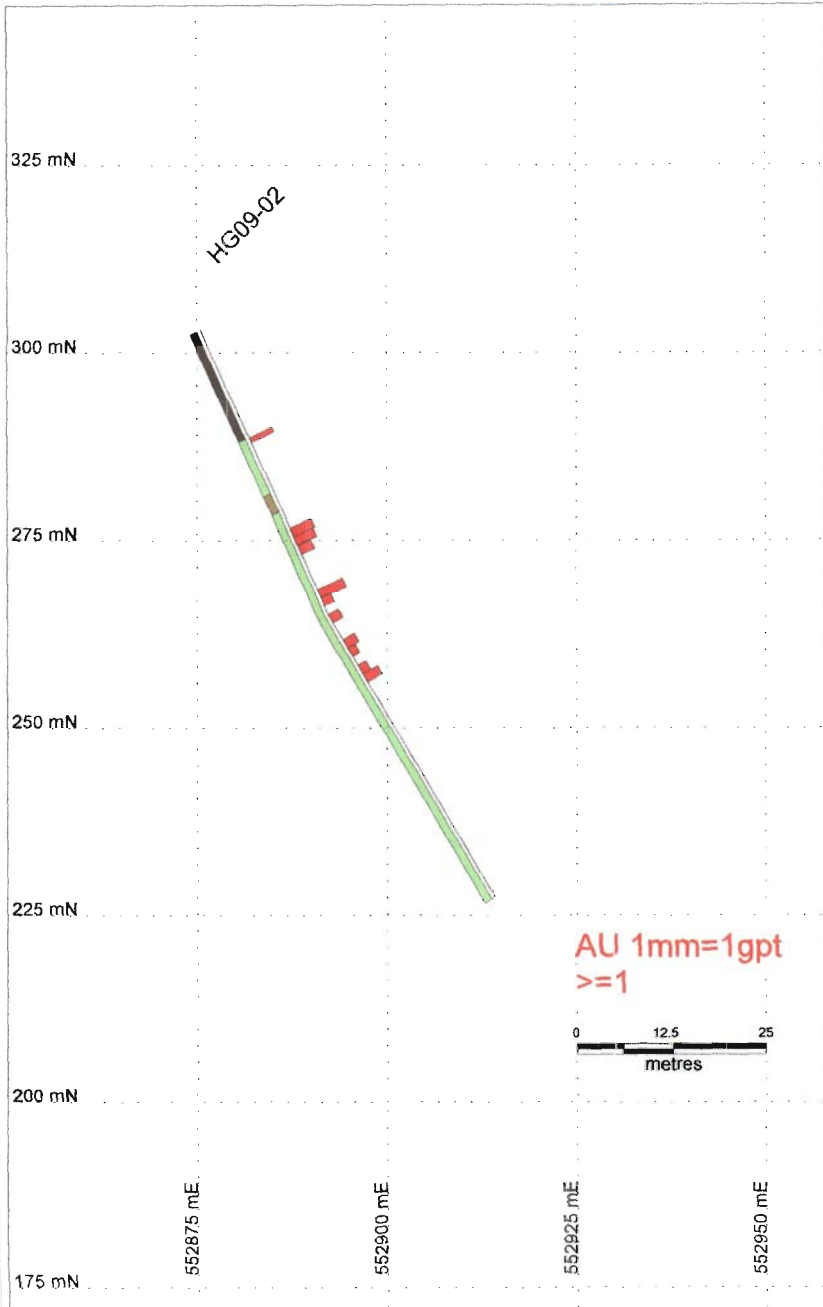




Planview 1:1500



Vertical Section 90° 1:1000



Hislop Pit Geo Drilling  
2009  
HG09-02

