

2 · 44825

May 23, 2010

The work was performed on claim #3005830, on Lowther Twp. Porcupine Mining Division.

The claim is situated 22 km south of Hearst, ON.

The access is from Hwy 583 South for 20 km, then a ATV must be used for 16 Km. Or access from Hwy 583 South for 23 Km ten winter road for 10 km.

The winter road access was built so heavy equipment could be hauled up to the claim in order to perform mechanical stripping on the Decoy and Moskito Showing.

On the 6 of January 2008. Villeneuve Construction started the winter road access. The road was completed on the 16 of Feb 2008. A total of 16 Km of winter road was constructed for the contracted price of \$25 363.80. Only 1 km of road was constructed on claim 3005830.

Villeneuve Construction was then contracted to cut trees on the outcrop, this was performed by Feller Buncher. A total of 13 hrs was spent at a cost of \$145/hr for a total of \$1979.25. This work was performed between the 14 and 16 of February 2008.


Mechanical stripping was done to remove overburden. A caterpillar 330 with adjustable scrapper was used for a total of 26 hrs at \$135.00 per hour, between the 18 and 20 of Feb 2008. Villeneuve Construction performed the work for a total cost of \$3685.00.

In between 4 June & 25 of June 2008, Cross Country Landscaping was hired to wash the out crop. 2 pressure pumps were used to pump water from 850m away from a pond. 19 days were spent in total, for a cost of \$10 272.89.

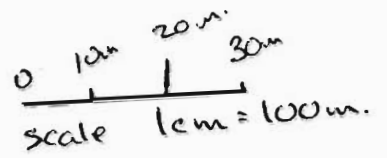
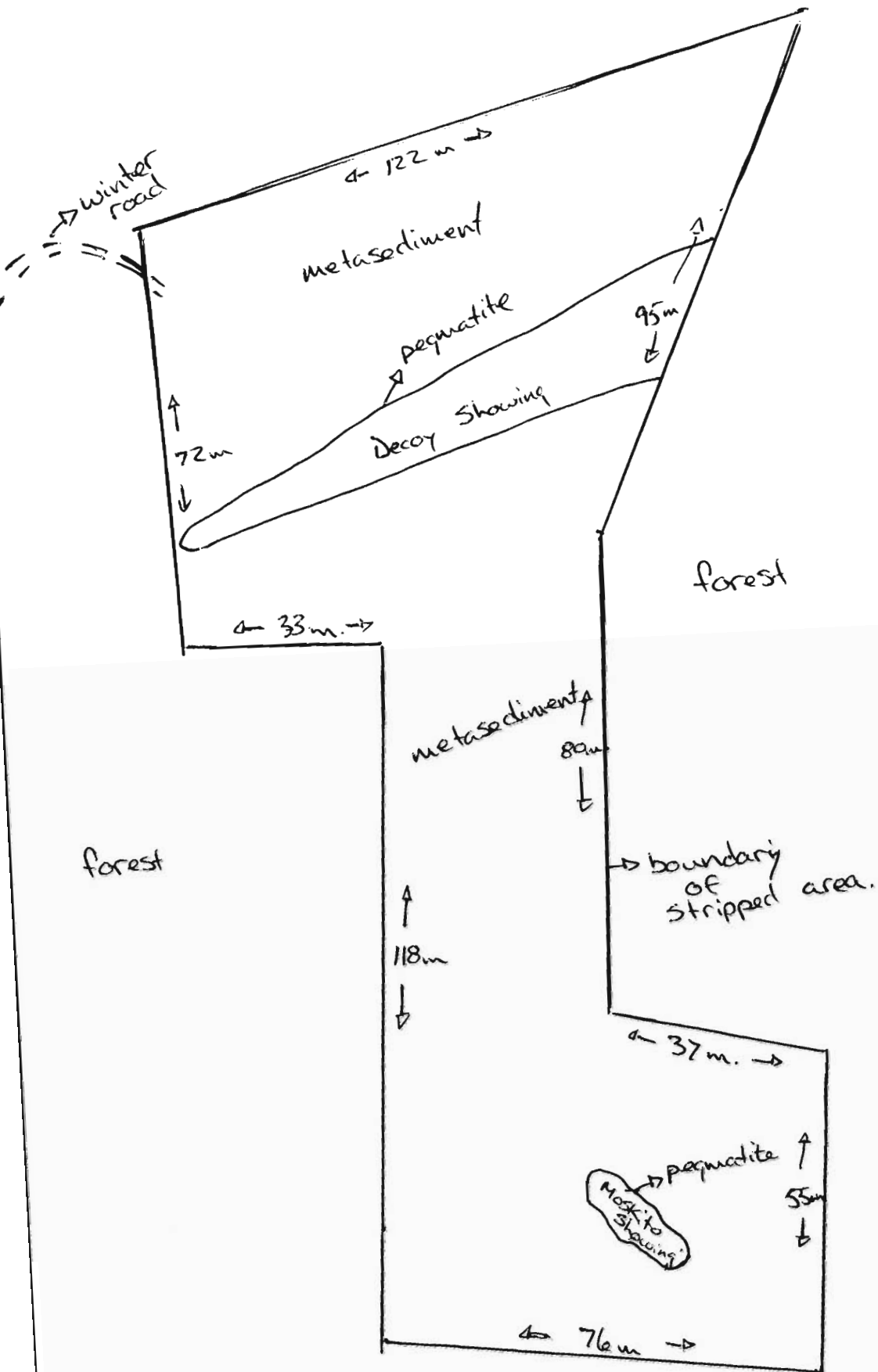
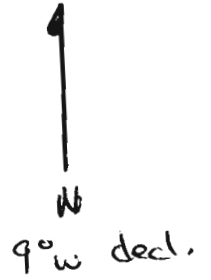
The total area exposed is 80 000 sq ft. (See attached Map)

The host rock consists of metasediments, the Decoy showing was exposed for 100m along its length. At its widest part the pegmatite measures 23m wide. It strikes at 288° , and the dip is still unknown.

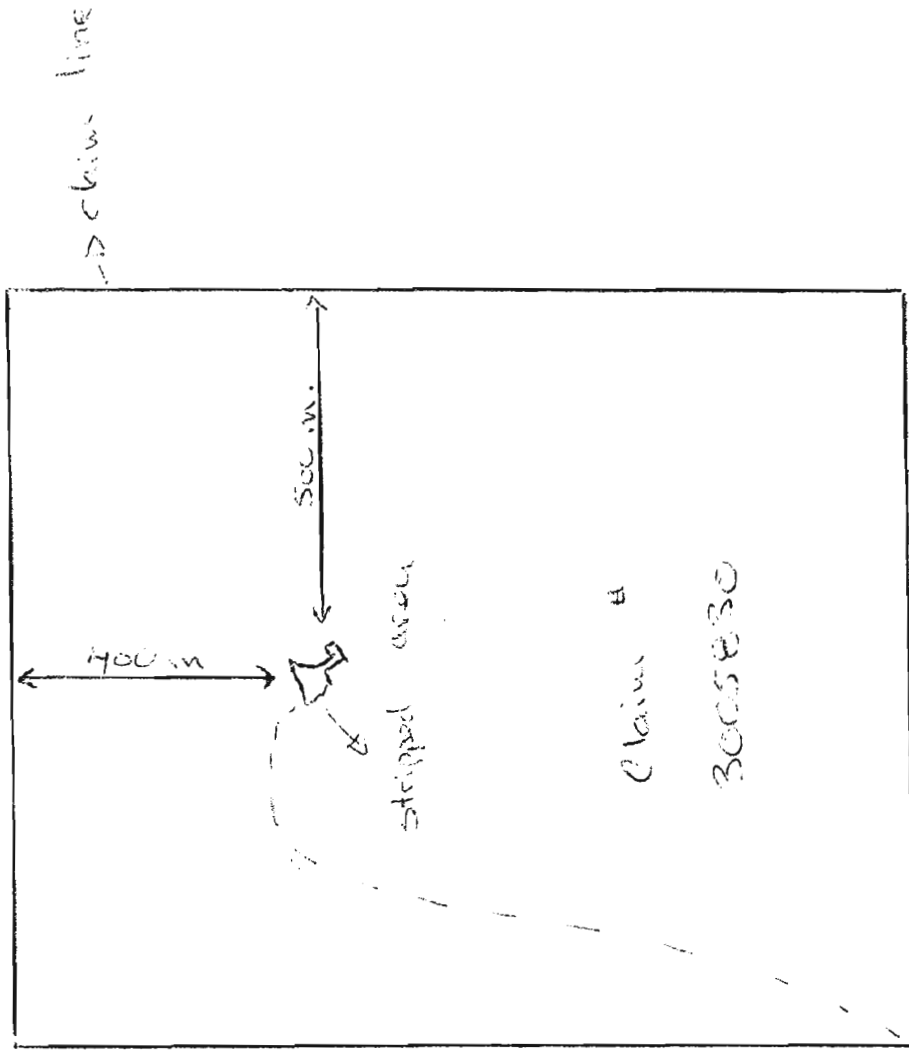
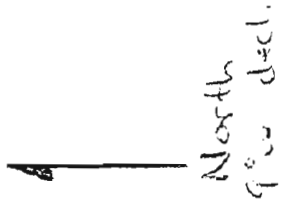
The Moskito showing was exposed for 33m long & 5m wide It strikes at 146° , and the dip is unknown. The Moskito showing is located 130m South of the Decoy showing.



Stripped Area Map.
Claim # 3005830



Length of strip
Location of Stripped Area



Pratt section 4

2-44825

May 7/10

In the winter of 2008, Villeneuve Const. was hired to construct a winter road access to claim # 3005830. The total length of the road was 10 km of which 1 km was on the claim. The work started on Jan 6 2008 and it was completed on 16 Feb 2008.

Villeneuve Const. was then hired to cut trees that was covering the area to be stripped. A hydraulic shovel was used to scrape off the overburden.

Cross Country Landscaping was then contracted to wash the outcrop using pressure pumps.

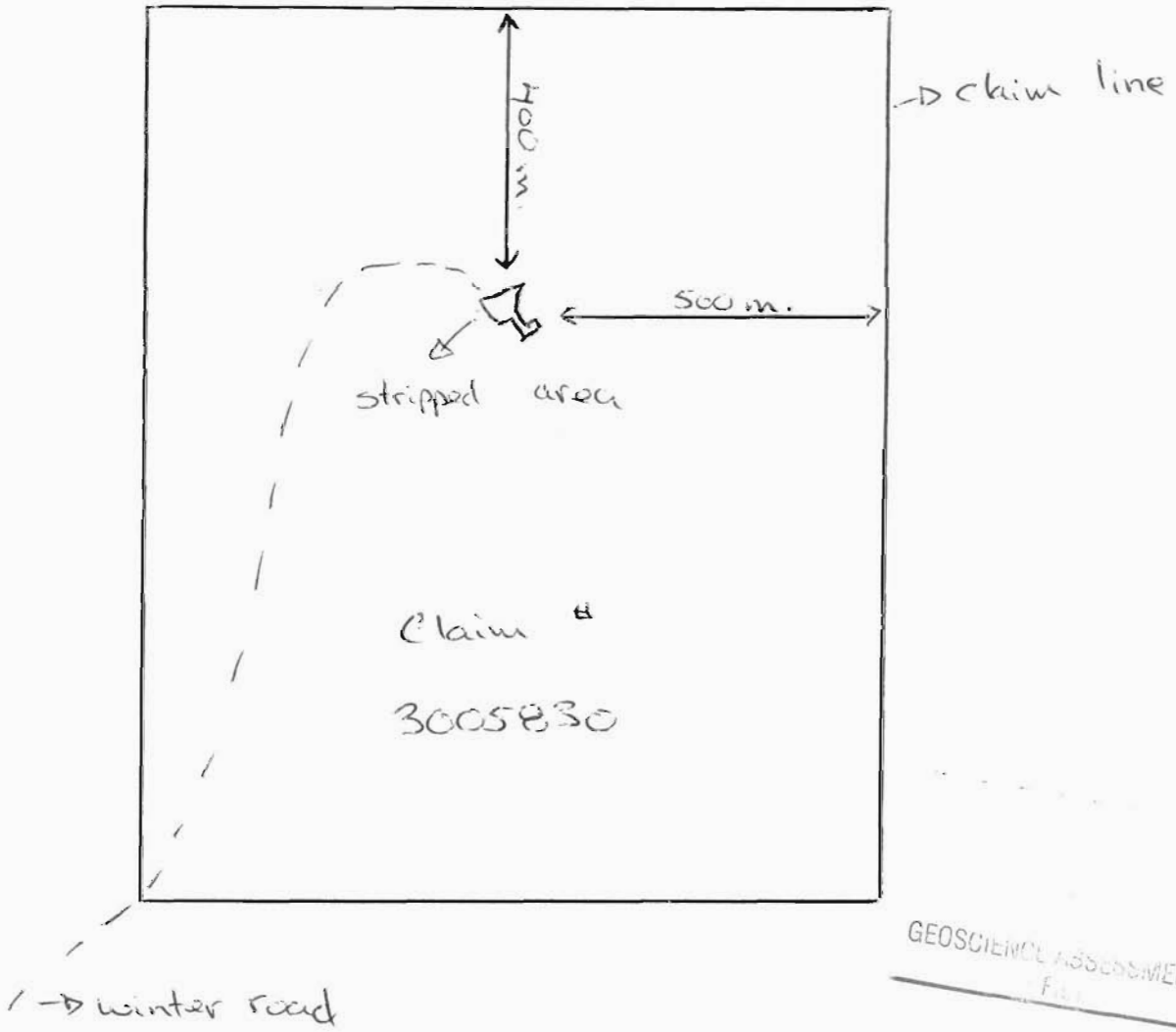
The total area stripped was 80 000 ² ft., and is shown on map.

GEOLOGICAL SURVEY OF CANADA
GEOLOGICAL SURVEY OF CANADA
GEOLOGICAL SURVEY OF CANADA

Leather top.

2·44825

↑
North
9°w decl.



June 4, 2008 – 1 man

The day was spent mostly on getting the pumps and hose and misc ready to get hauled up to the claim.

June 5, 2008 – 1 man

One man brought equipment on site 2 trips.

June 6, 2008 - 2 men

Took 1 pump, brought it at a small pond approximately 800-850 metres away, started unrolling hose up to site.

June 7, 2008 – 2 men

Finish laying hoses, connect to second pump started washing.

June 9, 2008 – 1 man

Wash outcrop total of 40 feet on west side.

June 10, 2008 – 1 man

Wash outcrop total length up to 60 – 65 feet found big blob of black tourmaline pod approximately 12” wide.

June 11, 2008 - 1 man

Wash outcrop another, 20' dike was exposed

June 12, 2008 - 1 man

Was outcrop, brought exposed area up to West side of beryl zone.

June 13, 2008 - 2 men

Wash outcrop, finish washing beryl zone, brought it up to start of quartz centre zone.

June 14, 2008 – 2 men

Wash outcrop, finish quartz zone ended up where first blast pit on East side.

June 16, 2008 - 1 man

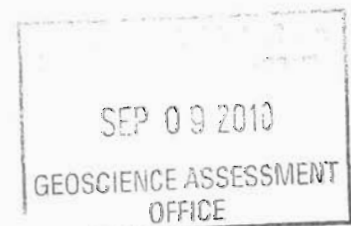
Wash outcrop, brought it to lepidolite zone, uncovered more beryl's crystal on east side of quartz zone .

June 17, 2008 – 1 man

Wash outcrop, almost 30 feet from end of exposed dyke.

June 18, 2008 – 1 man

Finish washing Decoy showing.



Prospecting Report on claim #3005830

By Gerald Lecours
5346 Saumure Road
Cumberland, Ontario K4B 1T3

Prospector license # 1002353

Sept 3, 2010

This report covers the prospecting work carried out in the winter of 2008 and the summer of 2008 on 1 claim located south of Hearst ON.

One 8-unit claim # 3005830 was staked in May 2005. The claim is recorded in the name of 2004402 Ontario Inc. It is situated in Lowther twp. Porcupine Division, ON.
The staked claim is in the East central portion of Lowther twp.

Access to the property is from Hwy 583 South for 20 kms, then a ATV must be used for 16 km. Or access from Hwy 583 South for 23 Kms, then winter road for 10 Km.


The winter road access was constructed so heavy equipment could be hauled up to the claim in order to perform mechanical stripping on the Decoy and Moskito showing.

On the 6 of January, 2008.

Villeneuve Construction started the winter road access. The road was completed on Feb 16, 2008. A total of 10 km of winter road was constructed for the contracted price of 25 363.80. Only 1 km of road was constructed on claim #3005830. (I do not have a daily log of those activities providing the dates and hours worked by the equipment operator and the hourly rates for the equipment use and operator.) I took the total amount and divided it by 10 since only 1 km was done on the claim and I then reduced that amount 50% due to the work being performed more than 2 years before being filed for assessment credits.

Villeneuve Construction was then contracted to cut the trees on the outcrop. This was then performed by Feller Buncher. A total of hours was spent at a cost of 145.00 per hour for a total of 1979.25. This work was performed between 14th and 16th of February 2008.

Mechanical stripping to remove overburden. A caterpillar 330 with adjustable scrapper was used for a total of 26 hours at 135.00/ hour. The work was performed between 4th of June 2008, Cross Country Landscaping was hired to wash the outcrop. 2 pressure pumps were used to pump water from 850 m away from a pond. 19 days were spent in total for a cost of 10 272.89.



June 19, 2008 – 1 Man

Move pump to Moskito showing added some hose to existing supply line.

June 20, 2008 – 1 man

Started washing outcrop, got to approximately halfway.

June 21, 2008 - 1 man

Wash outcrop, total area now up to 50 feet long.

June 22, 2008 – 1 man

Finish washing Moskito showing

June 23, 2008 - 2 men

Started rolling up hose

June 24, 2008 – 2 men

Finished rolling hoses, and pick up pumps.

June 25, 2008 – 1 man

Brought back last load from sites

The total area that was stripped is 80 000 sq meters, of this area, two pegmatite's dyke were exposed. The Decoy showing was washed for a length of 100 m long and up to 23 m wide. It strikes at 288 degrees and the dip is still unknown.


The Moskito showing which is located 130 meters South of the Decoy Showing, was exposed and washed for 33 meters long and average 5 meters wide. It strikes at 146 degrees and the dip is still unknown.

The two men who were hired by Cross Country Landscaping are Daniel Parcels, and Gerald Lecours.

Conclusion and recommendations

The stripping program was successful in exposing the two pegmatite dykes, more mineralization was located in the Decoy showing mainly beryl crystals, apatite and tourmaline. A mapping and sampling program of the two dykes are strongly recommended as the next step also with establishing the dip of the dykes.

I do not have any pictures, but we did take videos of the activities as they were being performed. I included a DVD that shows some of them. There is also one clip that is showing the Decoy pegmatite in detail from one end to the other and showing some of the mineralization.



Lowther Township pegmatite

Claim # 3005830

Location map

Date / Time of Issue: Fri Jun 27 08:59:29 EDT 2003

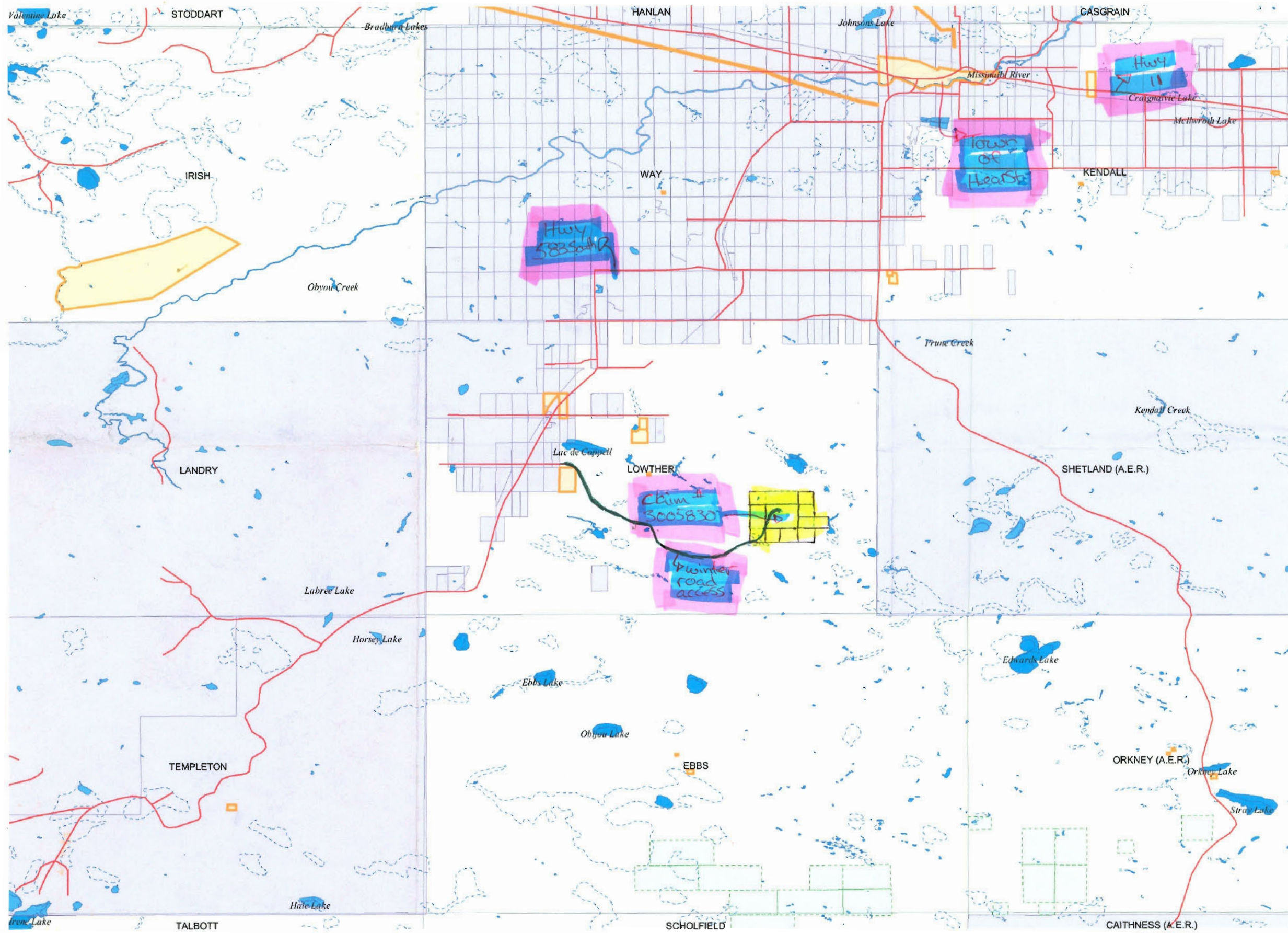
TOWNSHIP / AREA
LOWTHER

PLAN
G-2329

ADMINISTRATIVE DISTRICTS / DIVISIONS

Mining Division
Land Titles/Registry Division
Ministry of Natural Resources District

Porcupine
COCHRANE
HEARST


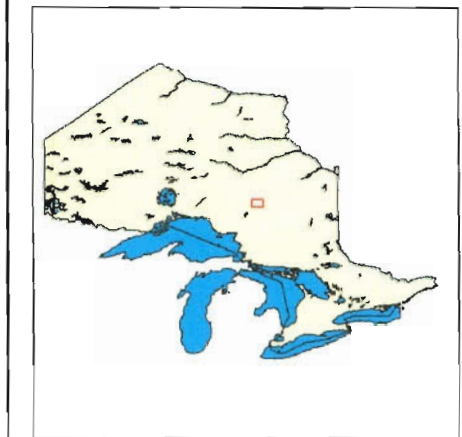


TOPOGRAPHIC

- Administrative Boundaries
- Township
- Concession, Lot
- Provincial Park
- Indian Reserve
- Cliff, Pit & Pile
- Contour
- Mine Shafts
- Mine Headframe
- Railway
- Road
- Trail
- Natural Gas Pipeline
- Utilities
- Tower

Land Tenure

- Freehold Patent**
 - Surface And Mining Rights
 - Surface Rights Only
 - Mining Rights Only
- Leasehold Patent**
 - Surface And Mining Rights
 - Surface Rights Only
 - Mining Rights Only
- Licence of Occupation**
 - Uses Not Specified
 - Surface And Mining Rights
 - Surface Rights Only
 - Mining Rights Only
 - Land Use Permit
 - Order In Council (Not open for staking)
 - Water Power Lease Agreement
- Mining Claim**
 - 1234567
 - 1234567
- LAND TENURE WITHDRAWALS**
 - 1234
 - Mining Acts Withdrawal Types**
 - Surface And Mining Rights Withdrawn Wsm
 - Surface Rights Only Withdrawn Ws
 - Mining Rights Only Withdrawn Wm
 - Order In Council Withdrawal Types**
 - Surface And Mining Rights Withdrawn Wsm
 - Surface Rights Only Withdrawn Ws
 - Mining Rights Only Withdrawn Wm
- IMPORTANT NOTICE**
 - No



Those wishing to stake mining claims should consult with the Provincial Mining Recorders' Office of the Ministry of Northern Development and Mines for additional information on the status of the lands shown hereon. This map is not intended for navigational, survey, or land title determination purposes as the information shown on this map is compiled from various sources. Completeness and accuracy are not guaranteed. Additional information may also be obtained through the local Land Titles or Registry Office, or the Ministry of Natural Resources.

The information shown is derived from digital data available in the Provincial Mining Recorders' Office at the time of downloading from the Ministry of Northern Development and Mines web site.

General Information and Limitations
 Contact Information:
 Provincial Mining Recorders' Office
 Willet Green Miller Centre 933 Ramsey Lake Road
 Sudbury ON P3E 6B5
 Home Page: www.mndm.gov.on.ca/MNDM/MINES/LANDS/mismnpgc.htm

Toll Free
 Tel: 1 (888) 415-9845 ext 5788
 Fax: 1 (877) 670-1444

Map Datum: NAD 83
 Projection: Geographic Coordinates
 Topographic Data Source: Land Information Ontario
 Mining Land Tenure Source: Provincial Mining Recorders' Office

This map may not show unregistered land tenure and interests in land including certain patents, leases, easements, right of ways, flooding rights, licences, or other forms of disposition of rights and interest from the Crown. Also certain land tenure and land uses that restrict or prohibit free entry to stake mining claims may not be illustrated.

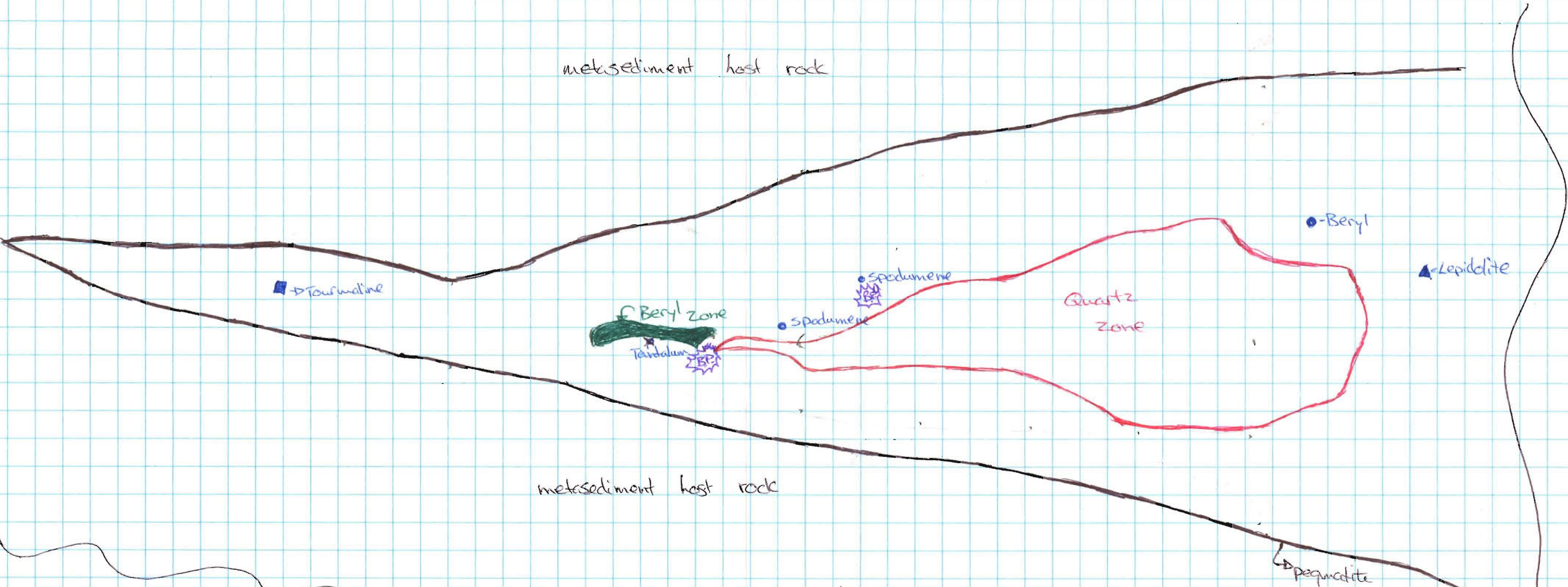
Decoy Showing
Lowther Pegmatite

N
10°W decl.

Overburden

Overburden

Overburden



metasediment host rock

Tourmaline

Beryl zone

Spodumene

Spodumene

Beryl

Lepidolite

Quartz zone

metasediment host rock

stripped area

pegmatite

Overburden

Legend.

- ★ Tantalum zone
- ⚡ bkt Pit
- Tourmaline
- Spodumene zone
- ▲ lepidolite zone
- beryl zone
- Quartz zone

Scale 1:250 1 inch = 20.8 feet.