



52J02SE8691 52J02SE55A1 SQUAW LAKE

010



ONTARIO

SQUAW LAKE

M-1904

A separate form is required for each type of work to be recorded.

8

THE MINING ACT REPORT OF WORK

To the Recorder of Sioux Lookout Mining Division

I, K.F. O'Flaherty name of Recorded Holder B.23311 Miner's Licence

Box 358, Cobalt, Ont. P9J 1C0 Post Office Address

do hereby report the performance of 20 days of rock trenching type of work *Mill Equip*

not before reported to be applied on the following contiguous claims

Claim No.	Days	Claim No.	Days	Claim No.	Days
Pa 336562	20				

All the work was performed on Mining Claim (s) Pa 336562
(In the case of geological and/or geophysical survey (s) where more than 18 claims are involved attach a schedule)

READ CAREFULLY: THE FOLLOWING INFORMATION IS REQUIRED BY THE MINING RECORDER.

- For Manual Work, Stripping or Opening up of Mines, Sinking Shafts or Other Actual Mining Operations - Names and addresses of the men who performed the work and the dates and hours of their employment.
- For Diamond and other Core Drilling - Footage, No. and angle of holes and diameter of core. Name and address of owner or operator of drill. Dates when drilling was done. Signed core log and sketch in duplicate.
- For Compressed Air or Other Power Driven or Mechanical Equipment
Type of drill or equipment. Names and addresses of men engaged in operating equipment and the dates and hours of their employment.
- For Power Stripping - Type of equipment. Name and address of owner or operator. Amount expended. Dates on which work was done. Proof of actual cost must be submitted within 30 days of recording.
- With each of the above types of work sketches are required to show the location and extent of the work in relation to the nearest claim post. In the case of diamond or other core drilling the sketch must be submitted in duplicate.
- For Geological and Geophysical Survey - The names and addresses of men employed as well as dates. Type of instrument used in the case of geophysical survey. Reports and maps in duplicate must be filed with the Minister within 60 days of recording.
- For Land Survey - the name and address of Ontario Land surveyor.

The Required Information is as Follows: (Attach a list if this space is insufficient)

Atlas Copco Cobra drill used - see attached list for Workmen.

Date Jan. 15, 1974

K.F. O'Flaherty
Signature of Recorded Holder or Agent

The Mining Act Certificate Verifying Report of Work

I, K.F. O'Flaherty
Box 358, Cobalt, Ontario
(Post Office Address)

PATRICIA MINING DIV.
JAN 17 1974
AM 2:00 PM 1:00

hereby certify:

- That I have a personal and intimate knowledge of the facts set forth in the report of work annexed hereto, having performed the work or witnessed same during and/or after its completion.
- That the annexed report is true.

Dated Jan. 15 19 74

PATRICIA MINING DIV.
JAN 31 1974
AM 1:00 PM 1:00

K.F. O'Flaherty
Signature
Pa. 336562

THE PENALTY FOR MAKING A FALSE STATEMENT IN THIS REPORT AND/OR CERTIFICATE IS \$500. OR SIX MONTHS IMPRISONMENT OR BOTH


Required information is as follows:

K.F. O'Flaherty -	Aug.28/73 - 8A.M. to 6 P.M.--10 Hrs.	
	Aug.29/73 - 8A.M. to 6 P.M.--10 Hrs.	
	Aug.30/73 - 8A.M. to 6 P.M.--10 Hrs	- 30 Hrs
M.E. O'Flaherty -	Aug.28/73 - 8A.M. to 11 A.M.- 3 Hrs.	
	Aug.29/73 - 3P.M. to 6 P.M.- 3 Hrs.	
	Aug.29/73 -12A.M. to 6 P.M.- 6	
	Aug.30/73 - 8A.M. to 11 A.M.- 3	
	3P.M. to 6 P.M.- 3	18 Hrs
K.P. O'Flaherty -	Aug.28/73 - 11A.M.to 3 P.M.--4 Hrs.	
	Aug.29/73 - 8 A.M.to 12 A.M.-4 Hrs.	
	Aug.30/73 - 11A.M.to 3 P.M. -4 Hrs.	12 Hrs
		<hr/>
		60 Hrs.

60 Hrs. - 20 Days.
3

PATRICIA
MINING DIV.
RECEIVED
DEC 31 1973
AM 7:89 12:11 12:24 56 PM

PATRICIA
MINING DIV.
RECEIVED
JAN 17 1974
AM 7:89 12:11 12:24 58 PM

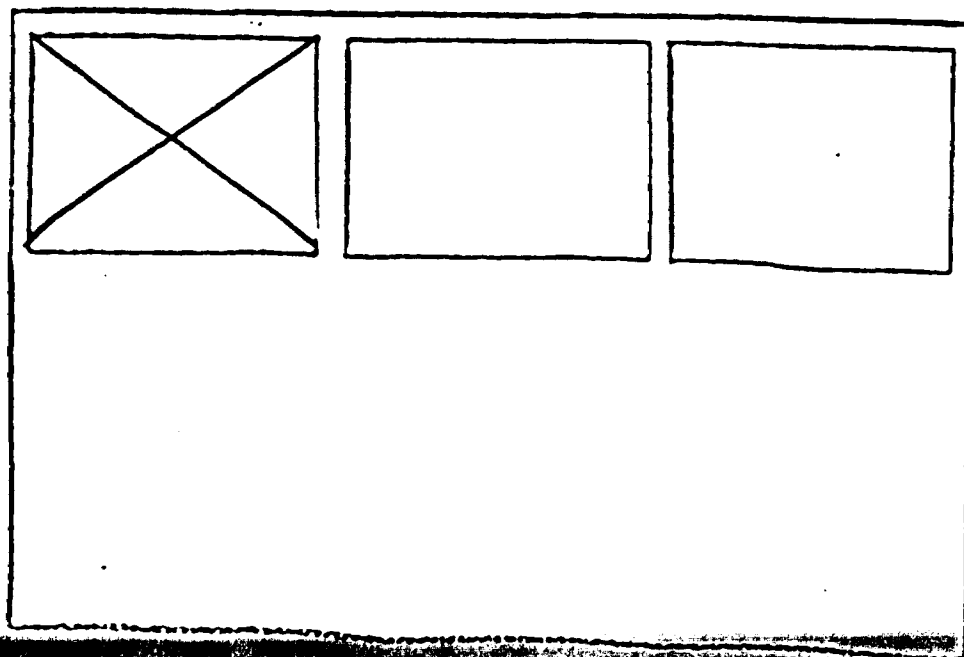


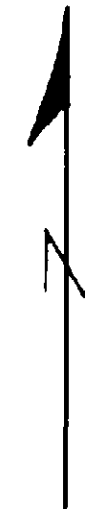
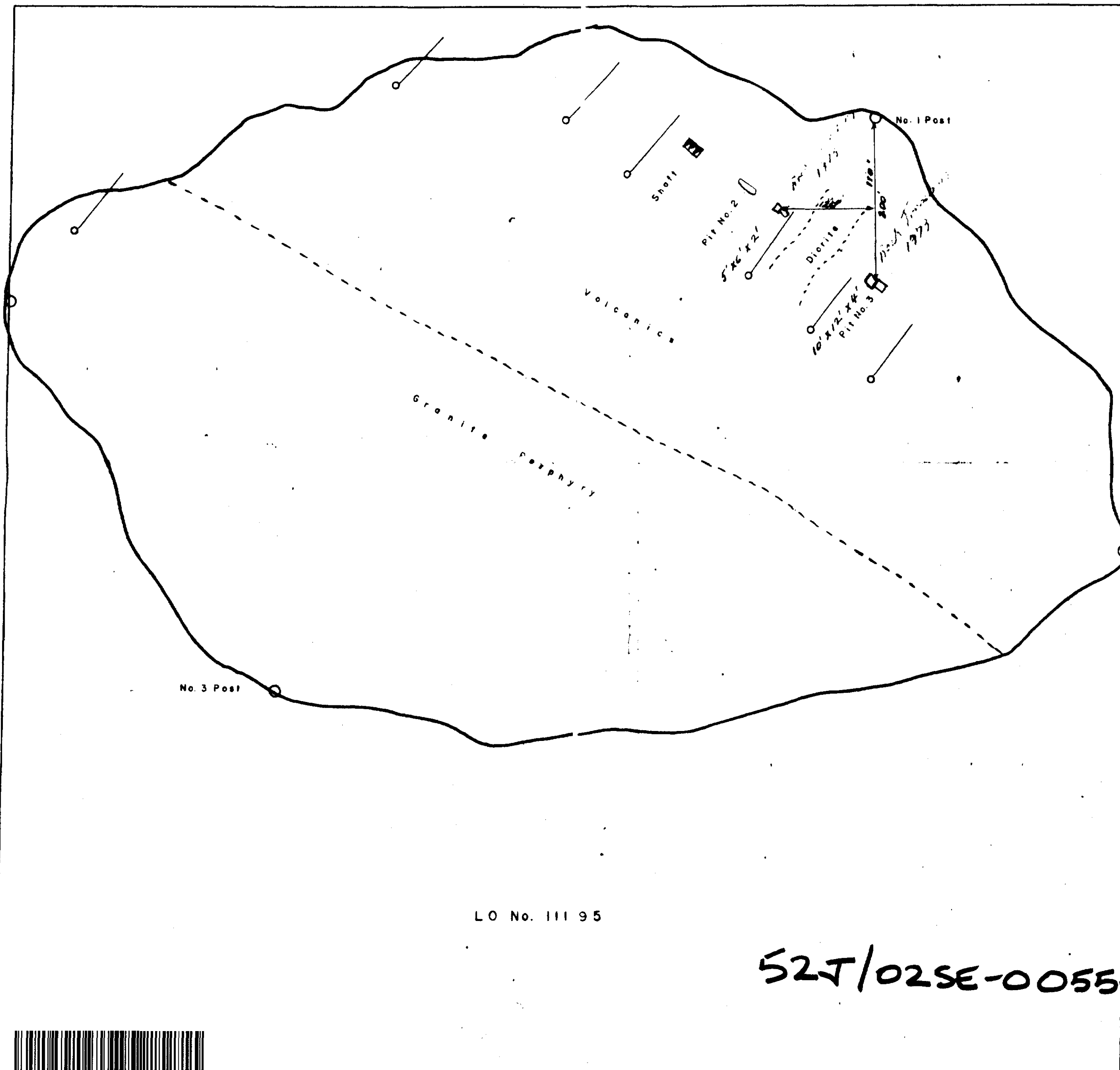
SQUAW LK
M-1904

1" = 40 CHAIN

SEE ACCOMPANYING
MAP(S) IDENTIFIED AS
52J/02SE-0055-A1, #1

LOCATED IN THE MAP
CHANNEL IN THE FOLLOWING
SEQUENCE (X)





Note: Drill holes approximate only

LO No. 111 95

52J/02SE-0055-A1-#1



200

Claim Pa 336562	
Sturgeon Lake Ontario	
GEOLOGY	
Pace and Compass Survey	
lin. = 100 ft.	Sept. 7

[Handwritten signature]