

Diamond Drilling



41105SW0128 0011A1 HALLAM

010

Township of HALLAM

Report NO 12

Work performed by: ^{LTD} AGGRESSIVE MINING COMPANY

Claim NO	Hole NO	Footage	Date	Note
S 146996	AW-1	1025.0'	Dec/68	
	<u>AW-4</u>	<u>1479.0'</u>	Feb/69	
	TOTAL: 2 DH	2504 FT		

Notes:

5-7-167

Company AGGRESSIVE MINING LTD.

Drill Hole Log

Hole Number **AW-1**

Dip Tests

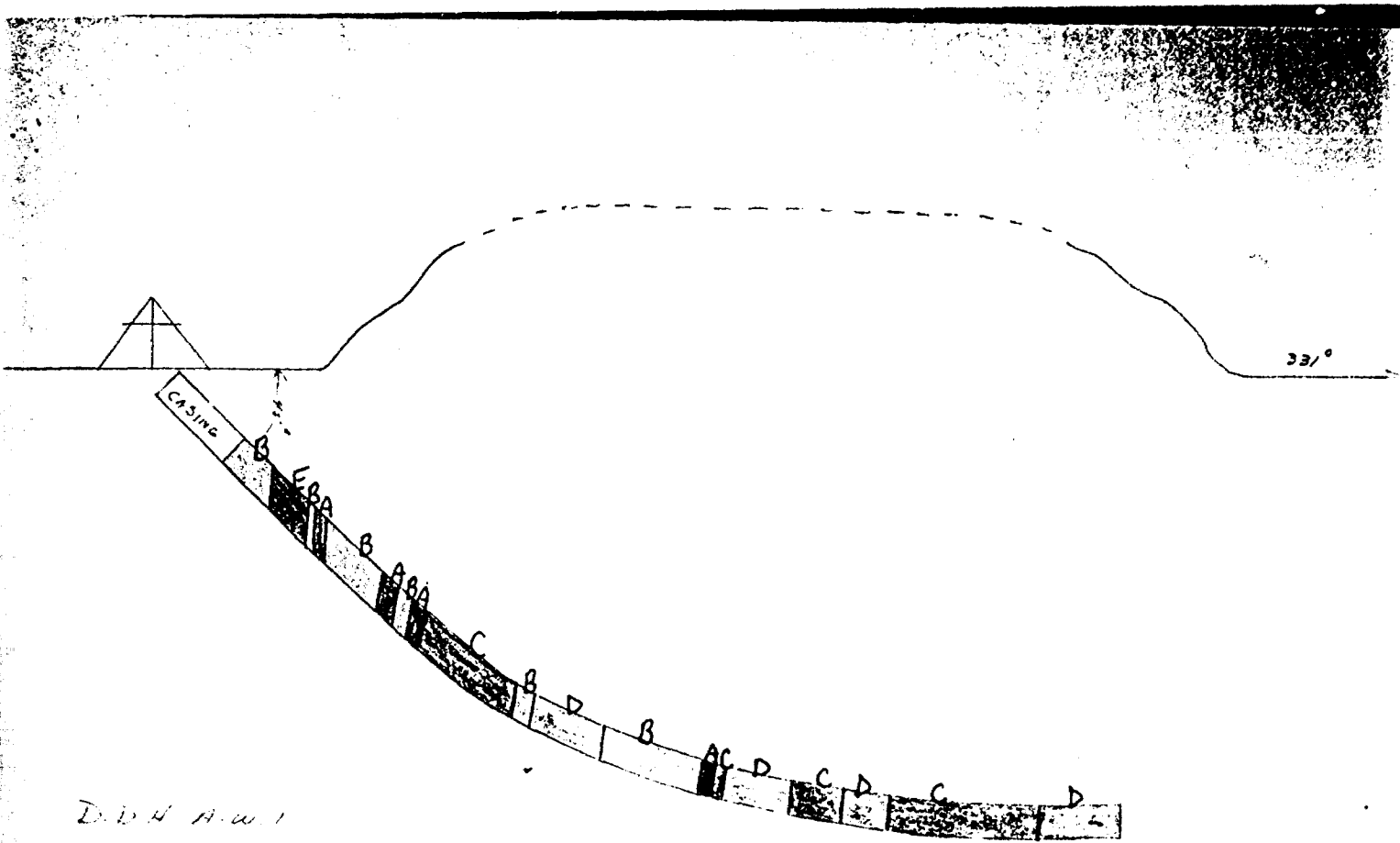
At 250 Ft. 41°
 At 500' Ft. 13°30
 At 750' Ft. 0-00
 At 1000' Ft. 43°-00
 At _____ Ft. _____
 At _____ Ft. _____

Property Webbwood
 At Shakespeare & Hallam Tps
 Claim No. 146996
 Working Place _____
 Baseline Footage _____
 Baseline Offset _____
 Date Started Dec. 7, 1968
 Date Completed Dec. 20, 1968

Hole Number AW-1
 Dip 54°
 Length 1025.0
~~1674~~ 331°
 Elev. Collar _____
 Horiz. Trace _____
 Vert. Trace _____
 Date Logged _____

FROM	TO	DESCRIPTION	SAMPLE NUMBER	
0	75.0	Casing		
75.0	106.5	Quartzite, hard, gray & white		
106.5	144.0	Conglomerate, soft, dark gray matrix, pebbles altered		
144.0	149.0	Hard, pink, quartzite, flecks of chlorite, weak pyr.		
149.0	165.0	Basic dike		
165.0	224.0	Har, white, quartzite, weak pyr.		
224.0	239.0	Basic dike, contact 30° to core		
239.0	257.0	Quartzite		
257.0	266.0	Basic dike		
266.0	352.0	Mainly light and dark gray bands of impure quartzites, with narrow bands of hard quartzite, radioactivity slightly higher in inner bands of impure quartzites, weak pyrite		
352.0	369.5	Hard, light gray, quartzite, weak pyr.		
369.5	424.0	Shales, scattered pyrr. & cpy		
424.0	511.0	Quartzite, gray, white, & pink		
		488.0 - 490.0, Fract'd		
		At 509.0, 4" squeezed pebbles, 3x background, weak pyr.		
511.0	519.0	Basic dike		
519.0	530.0	Impure quartzite		
		519.3 - 520.0, small distorted pebbles, pyr.	1201	0.30
530.0	583.5	Shales & impure quartzites, scattered pyrr & cpy in shales		
583.5	627.0	Impure quartzites		
627.0	660.0	Shales, weak pyr.		
		END OF HOLE		

Logged by Ralph I. Benner



D.D.H. A.W. 1
 Section Twp
 Line # 5 146996

LEGEND

- POST HURONIAN BASIC INTRUSIONS
- A [stippled box] DIABASE, GABBRO, DOLERITE
- HURONIAN
- MISSISSAGI FORMATION
 - B [dotted box] QUARTZITE
 - C [solid black box] IMPURE QUARTZITE
 - D [diagonal lines box] SHALES
 - E [cross-hatched box] CONGLOMERATE

SCALE - 1 INCH = 100 FEET

DIAMOND DRILL RECORD

PROPERTY AGGRESSIVE MINING LTD
(WEBBWOOD)

HOLE NO. AW-4

SHEET NUMBER _____

SECTION FROM _____ TO _____

STARTED FEB. 23, 1969

LATITUDE HALLAM TWP

DATUM _____

COMPLETED MARCH 17, 1969

DEPARTURE S 146976

BEARING 332°

ULTIMATE DEPTH 1479.0

ELEVATION _____

DIP 55°

PROPOSED DEPTH _____

DEPTH FEET	FORMATION	SAMPLE NO.	WIDTH OF SAMPLE	<u>1/208</u> GOLD %	SLURRY GOLD %
0-47.0	CASING				
47.0-71.5	IMPURE QUARTZITE				
71.5-133.0	BASIC INTRUSIVE				
133.0-139.0	QUARTZITE				
139.0-165.5	BASIC INTRUSIVE				
165.5-484.5	IMPURE QUARTZITE, SHEARED AT 210 SHEARING 20° TO CORE 166.5-179, FRACT'D, BROKEN 207-223, SHEARED, FRACT'D, SERICITIC, PYR. ON SLIPS SHEARING 30° TO CORE				
484.5-496.0	HARD GRAY, QUARTZITE				
496.0-1072.0	IMPURE QUARTZITES, MAINLY, WITH NARROW SECTIONS OF HARD GRAY QTZ, SHEARED, LOW SPOTTY RADIOACTIVITY 569.6-572.0, FRACT'D. 798.0-810.0, COARSE, GILTY, SHEARED 853.4-856.2, COARSE, GILTY, SHEARED WITH 3 OF SMALL QTZ PEGGLES RADAC, 2 to 3x 1027-1029, QTZ, CHLORITE 1029-1031, FRACT'D BROKEN, MUD. 1061-1061.5, QTZ, CHLORITE, SL. PYR.	1530	2.8	TR.	

DIAMOND DRILL RECORD

PROPERTY AGGRESSIVE MINING LTD HOLE NO. PW-4 CONT'D.
 (WEBBWOOD)

SHEET NUMBER _____ SECTION FROM _____ TO _____ STARTED _____
 LATITUDE _____ DATUM _____ COMPLETED _____
 DEPARTURE _____ BEARING _____ ULTIMATE DEPTH _____
 ELEVATION _____ DIP _____ PROPOSED DEPTH _____

DEPTH FEET	FORMATION	SAMPLE NO.	WIDTH OF SAMPLE	GOLD	SILVER	AU	AG
1072.0 - 1126.0	SHALE, 1-2% pyr. Pyrr. Cpy						
1104 - 1109		1531	5.0	0.02	TR	NI	TR
	AT 1117 - 1" GRANITE PEBBLE.						
1126.0 - 1172.0	HARD, LIGHT GRAY QUARTZITE.						
1172.0 - 1300.0	PURE QUARTZITE.						
	1172 - 1187, FRAC'D, BROKEN.						
	1234 - 1235, " "						
	1266 - 1268, " "						
1300 - 1400	HARD, LIGHT GRAY QUARTZITE.						
	1352.0 - 1354.5, FRAC'D, BROKEN.						
	1358.0 - 1372.0, " "						
1479.0	END OF HOLE						

DRILLED BY _____

SIGNED Ralph I. Bennett



900



ONTARIO

THE MINING ACT REPORT OF WORK

A separate form required for each type of work as prescribed

To the Recorder of Sudbury
1, DIAMOND MINES LTD
name of Recorded Holder

T. J. Bennett
Miner's Licence

do hereby report the performance of 840 days of DIAMOND DRILLING
not before reported to be applied on the following contiguous claims

Claim No.	Days	Claim No.	Days	Claim No.	Days
5. 146996	120	5. 147228	120		
5. 146997	120				
5. 146998	120				
5. 146999	120				
5. 147000	120				
5. 147001	120				

All the work was performed on Mining Claim (s) 5. 146996 Hallam Trap
(In the case of geological and/or geophysical survey (s) where more than 18 claims are involved attach a schedule)

READ CAREFULLY: THE FOLLOWING INFORMATION IS REQUIRED BY THE MINING RECORDER.

- For Manual Work, Stripping or Opening up of Mines, Sinking Shafts or Other Actual Mining Operations - Names and addresses of the men who performed the work and the dates and hours of their employment.
- For Diamond and other Core Drilling - Footage, No. and angle of holes and diameter of core. Name and address of owner or operator of drill. Dates when drilling was done. Signed core log and sketch in duplicate.
- For Compressed Air or Other Power Driven or Mechanical Equipment - Type of drill or equipment. Names and addresses of men engaged in operating equipment and the dates and hours of their employment.
- For Power Drilling - Type of equipment. Name and address of owner or operator. Amount expended. Dates on which work was done. Proof of actual cost may be substituted within 30 days of recording.
- With each of the above types of work sketches are required to show the location and extent of the work in relation to the nearest claim post. In the case of diamond or other core drilling the sketch must be submitted in duplicate.
- For Geological and Geophysical Survey - The names and addresses of men employed as well as dates. Type of instrument used in the case of geophysical survey. Reports and maps in duplicate must be filed with the Minister within 60 days of recording.
- For Land Survey - the name and address of Ontario Land surveyor.

The Required Information is as Follows: (Attach a list if this space is insufficient)

DIAMOND DRILL. HOLE. DIA. I.	DR.	STRIKE.	DEPTH.	DIA. OF CORE.
	- 45	231°	840'	ANT.

WORK DONE BY.

CONTINENTAL DIAMOND DRILLING CO. LTD.
P.O. Box. 250 ROYAL QUE.

Date JAN. 16, 1969

Ralph I. Bennett
Signature of Recorder or Agent

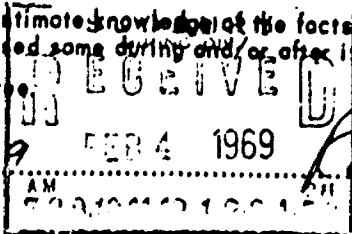
The Mining Act Certificate Verifying Report of Work

1, Ralph I. Bennett
146996, Q. 1, Q. 2
(Post Office Address)

hereby certify:

- That I have a personal and intimate knowledge of the facts set forth in the report of work annexed hereto, having performed the work or witnessed some during and/or after its completion.
- That the annexed report is true.

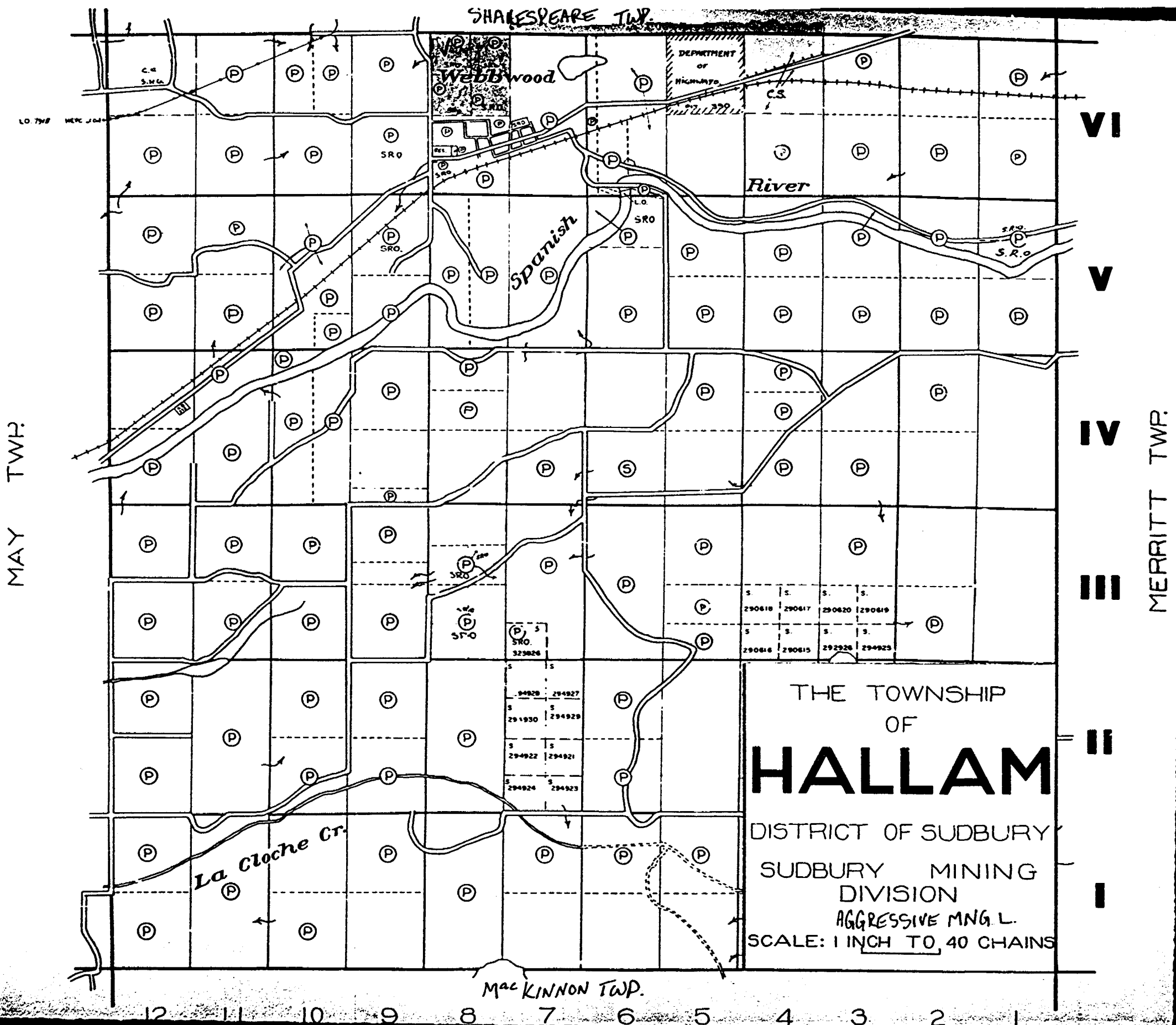
Dated JAN. 16, 1969



Ralph I. Bennett
Signature

146996

THE PENALTY FOR MAKING A FALSE STATEMENT IN THIS REPORT AND/OR CERTIFICATE IS \$500. OR SIX MONTHS IMPRISONMENT OR BOTH



S	S	S	S
290818	290817	290820	290819
S	S	S	S
290816	290815	290828	290823

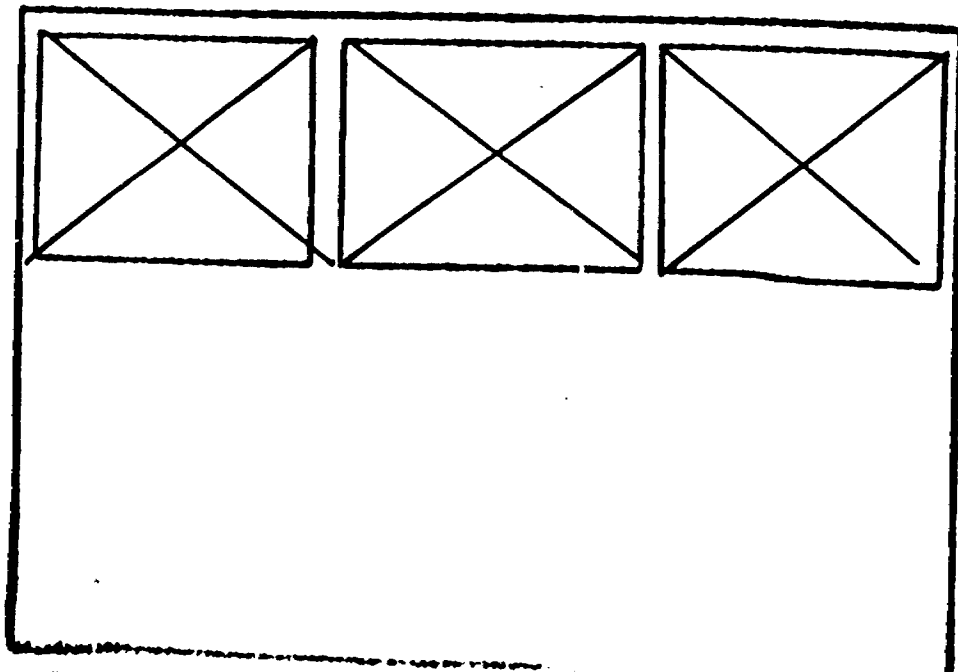
S	S
94828	294927
S	S
294930	294929
S	S
294922	294921
S	S
294924	294923

S	S	S	S
290818	290817	290820	290819
S	S	S	S
290816	290815	290828	290823

SEE ACCOMPANYING
MAP(S) IDENTIFIED AS

HALLAM-0011-A1, #1, #2, #3

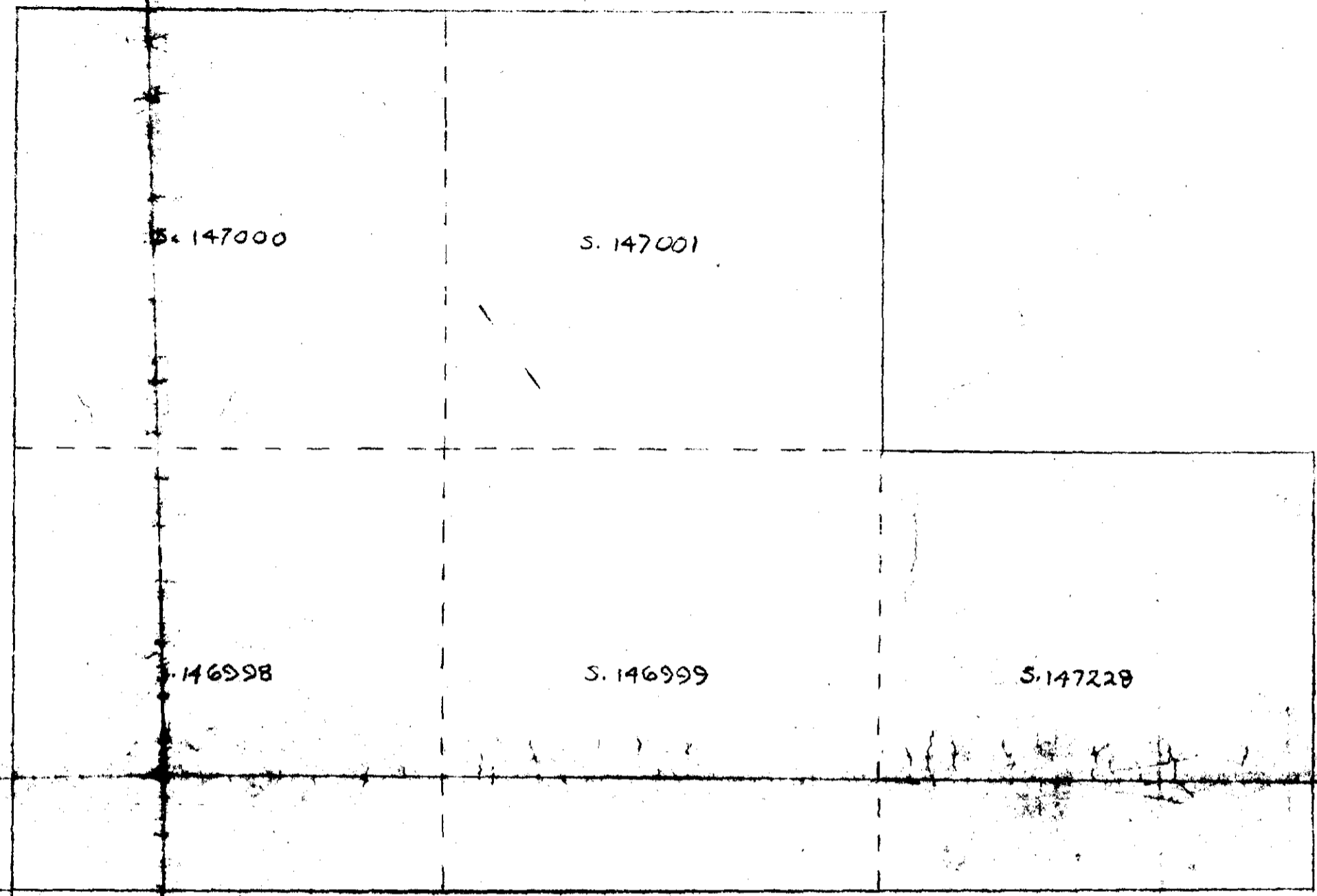
LOCATED IN THE MAP
CHANNEL IN THE FOLLOWING
SEQUENCE (X)



Lot 8.

Lot 7.

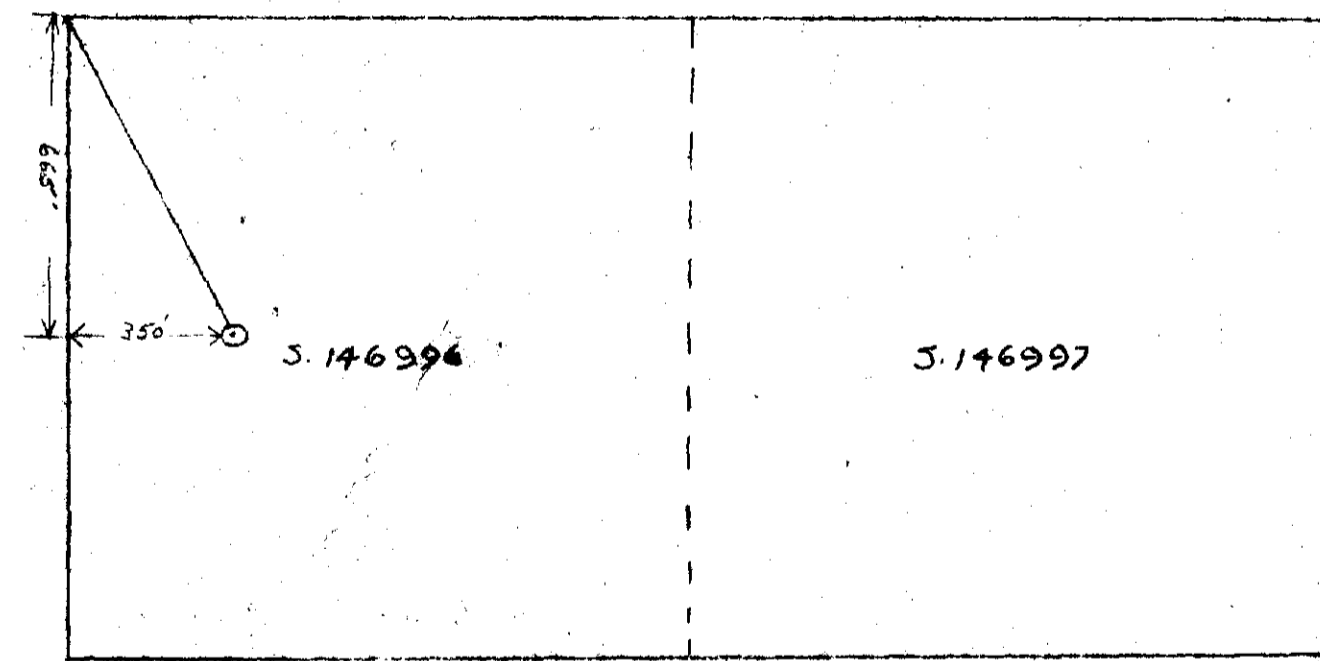
Lot 6



CON. 1

SHAKESPEARE TWP
HALLAM TWP

SHAKESPEARE TWP
HALLAM TWP



CON. VI.

SKETCH SHOWING

ASSESSMENT WORK DIAMOND DRILL HOLE H.A.W. 1

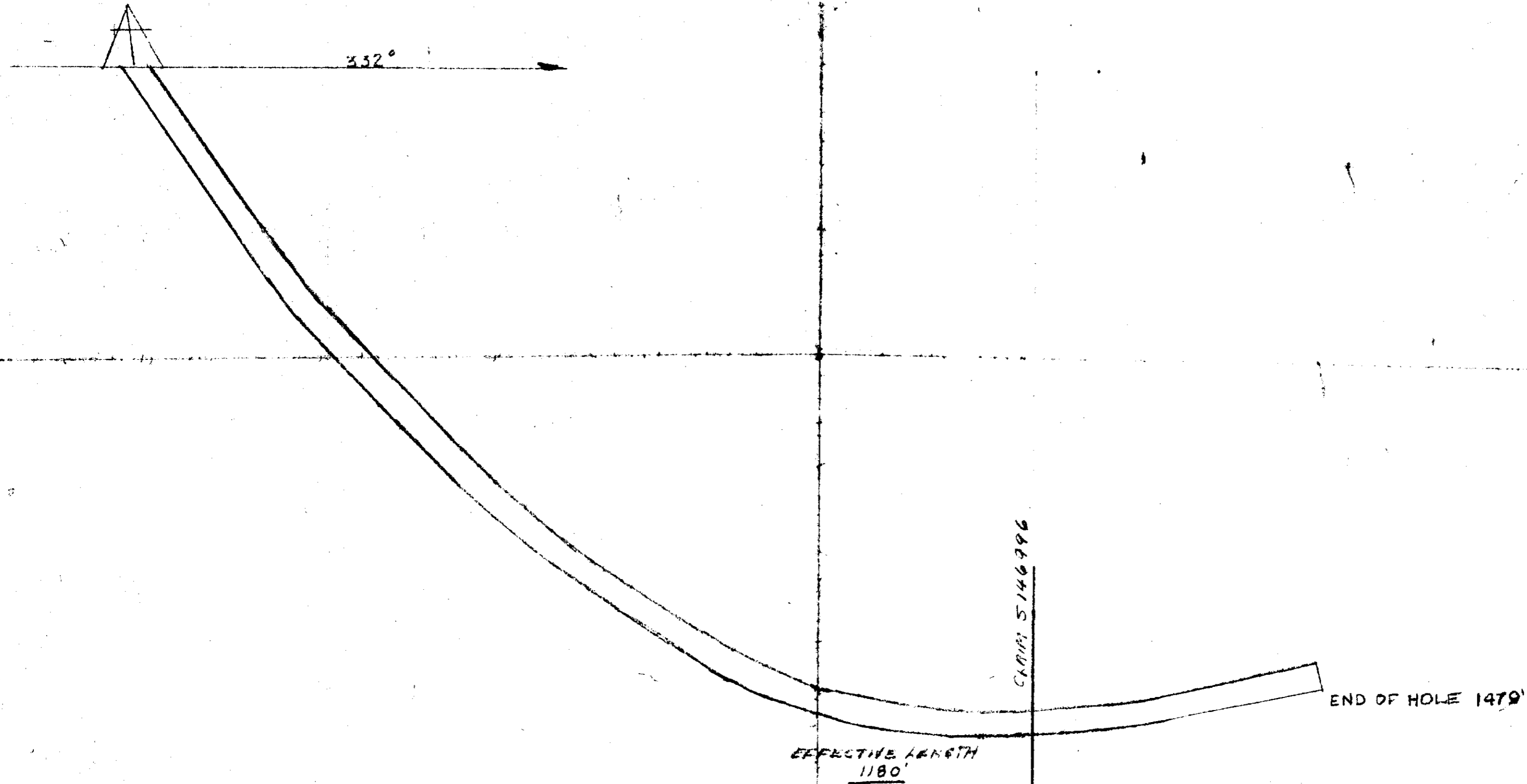
CLAIM # S. 146996 HALLAM TWP

SUDBURY MINING DIVISION

SCALE. 1 INCH = 400 FEET.



HALLAM - 0011-A1, #1



DIAMOND DRILL HOLE NO A.W.4

AGGRESSIVE MINING LIMITED

WEBBWOOD PROPERTY

SCALE - 1 INCH = 100 FEET



411055W0128 0011A1 HALLAM

210

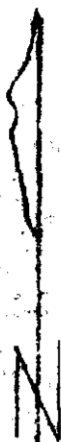
HALLAM-0011-A1, #2

MARCH - 1969

LOT 8

LOT 7

LOT 6



SCALE 1" = 600'

S147000

S147001

S156108

S156111

S156109

S156112

S156110

S156113

S146998

S147999

S147228

S156114

SHAKESPEARE TWP

HALLAM TWP

S146996

S146997

AW-4

500'

DIAMOND DRILL HOLE NO. AW-4

AGGRESSIVE MINING LIMITED

S156394

S156393

WEBBWOOD PROPERTY

