


Appendix IV




Surface Work Plan Maps




Prospecting and Mapping

Iris Lake: Sheet of 1 of 3

UTM NAD83 Zone15N
Mag. Dec. 3° W

-  Water
-  Sample Location
-  Claim Boundary



5388500

5388500

5388000

5388000

681000

681500

682000

H368217

H368216

H368212

H368211

H368166

H368167

H368165

4250280

H368346

H368355

H368175

H368176

H368174

H368177

H368173

H368345

H368172

H368354

H368178

H368347

H368185

H368184

H368179

H368348

H368353

H368171

H368349

H368168

1242511

H368169

H368281

H368275

H368276

H368365

1064687

H368278

H368279

H368282

H368290

H368183

H368180

H368368

4244462

H368283

H368284

H368181

H368352

H368291

H368289

H368182

H368351

H368360

H368288

H368287

H368286

H368285

680000

680500

681000



5388500

5388500

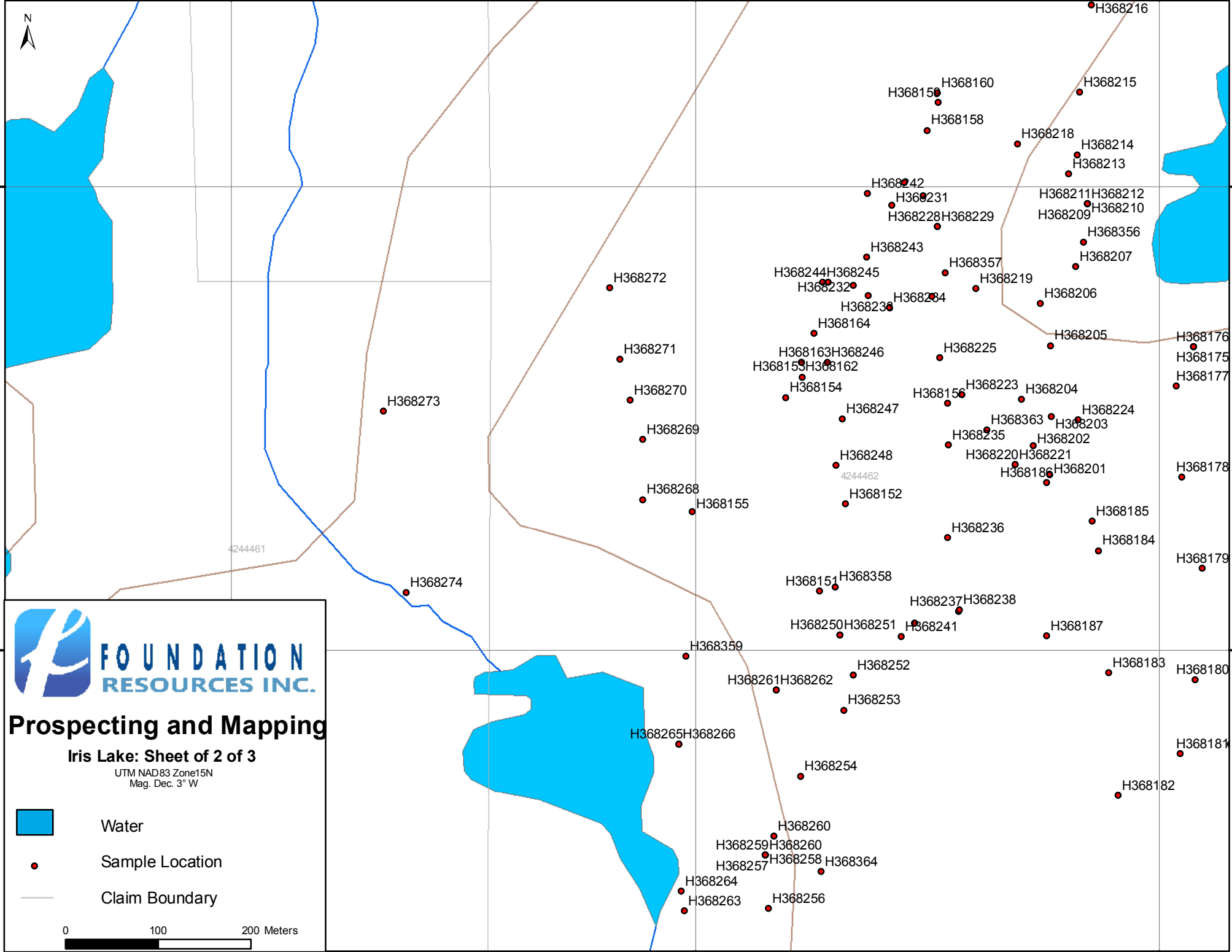
5388000

5388000

680000

680500




681000




Prospecting and Mapping

Iris Lake: Sheet of 2 of 3

UTM NAD83 Zone15N
Mag. Dec. 3° W

-  Water
-  Sample Location
-  Claim Boundary



H368273

H368274

H368272

H368271

H368270

H368269

H368268

H368155

H368265

H368266

H368264

H368263

H368261

H368262

H368253

H368254

H368260

H368259

H368257

H368258

H368364

H368256

H368151

H368358

H368250

H368251

H368241

H368237

H368238

H368163

H368246

H368153

H368162

H368154

H368247

H368248

H368152

H368151

H368358

H368250

H368251

H368241

H368237

H368238

H368244

H368245

H368232

H368233

H368164

H368163

H368246

H368153

H368162

H368154

H368247

H368248

H368152

H368151

H368358

H368250

H368251

H368241

H368237

H368238

H368242

H368231

H368228

H368229

H368243

H368244

H368245

H368232

H368233

H368164

H368163

H368246

H368153

H368162

H368154

H368247

H368248

H368152

H368151

H368358

H368250

H368251

H368241

H368237

H368238

H368156

H368160

H368158

H368242

H368231

H368228

H368229

H368243

H368244

H368245

H368232

H368233

H368164

H368163

H368246

H368153

H368162

H368154

H368247

H368248

H368152

H368151

H368358

H368250

H368251

H368241

H368237

H368238

H368218

H368214

H368213

H368211

H368210

H368209

H368356

H368207

H368206

H368205

H368204

H368203

H368202

H368220

H368221

H368186

H368201

H368185

H368184

H368183

H368187

H368183

H368180

H368181

H368182

H368179

H368178

H368175

H368176

H368206

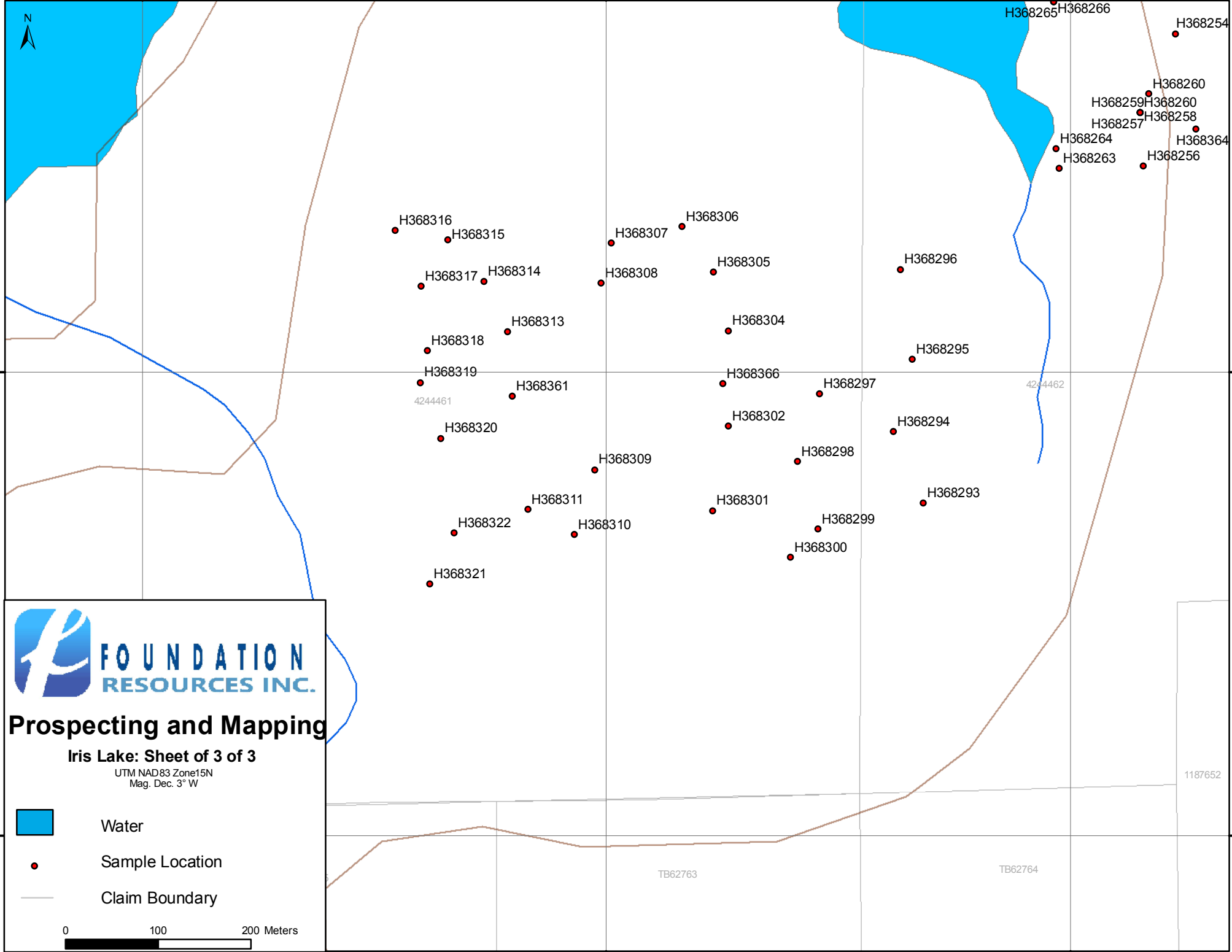
H368210

H368215

H368216

4244462




4244461



Prospecting and Mapping

Iris Lake: Sheet of 3 of 3

UTM NAD83 Zone15N
Mag. Dec. 3° W

-  Water
-  Sample Location
-  Claim Boundary

0 100 200 Meters

680500

681000

681500



N 44461

4244462

1187652

1239688

5387000

5387000

TB62763

TB62764

H368339

H368331

H368330

H368328 H368329

938976

938975

H368327

H368332

H368326

H368367

H368324

H368323

H368338

H368340

H368362

H368337

938977

H368344

H368336

H368335

H368334

H368343

H368341

H368342

3001509

5386500

5386500



Prospecting and Mapping

Sanders Zone

UTM NAD83 Zone15N
Mag. Dec. 3° W




Water



Sample Location



Claim Boundary



680500

681000

681500