

529000

529250

529500

529750

5683750

5683750

5683500

5683500

5683250

5683250

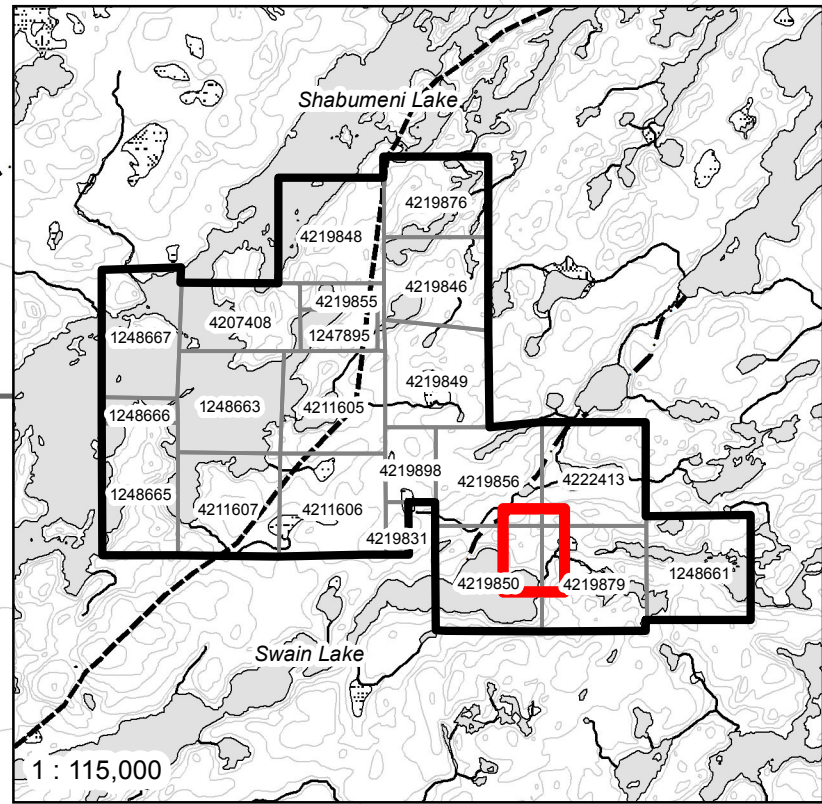
5683000

5683000

5682750

5682750

# Frontline Gold Shabumeni Lake Property South Showing - Trench Location



Trench Location



4219850

4219879

Swain Lake



0 50 100 200









Meters

1 : 5,000

NAD 82 UTM Zone 15

Mapped 08/13/2011

By : J. Seals and B. Clark

-  Contour
-  Trail
-  Power line
-  River
-  Lake
-  Wetland
-  Mining Claim
-  Property Boundary

529000

529250

529500

529750