

Technical Report for MNDM Assessment Purposes, 2011 Aeroquest Geophysical Survey

PC Gold – Pickle Crow Property

Connell, McCullagh, Dona Lake, and Firstloon Lake Townships
Patricia Mining Division, Northwestern Ontario

Prepared For:

PC Gold Inc.



Prepared by:

**Thérèse Pettigrew, M.Sc., P.Geol.
Fladgate Exploration Consulting Corporation**

Date:
July 11, 2011

FLADGATE EXPLORATION CONSULTING CORPORATION

195 Park Avenue Thunder Bay, Ontario P7B 1B9 Phone: (807) 345-5380 Fax: (807) 345-1875

Table of Contents

	Page
1 Introduction	1
2 Terms of Reference	1
3 Disclaimer	1
4 Property Description and Location	1
5 Accessibility, Local Resources and Infrastructure	5
6 Climate and Physiography	5
7 Geological Setting	9
8 History of Exploration on the Property	10
9 Current Program	12
10 Method and Approach	13
11 Interpretations and Conclusions	13
12 Recommendations	14
13 References and Literature	14
14 Date	14
15 Statement of Qualifications	15
Appendix I – Maps of Aerial Survey Grid & EM Anomalies	16
Appendix II - Geophysical Survey Report	20
Appendix III - Work Associated Dates and Costs	65
Appendix IV – Notice of Lease	68

List of Tables

Table 1: PC Gold Pickle Crow Claims.....	2
Table 2: PC Gold Pickle Crow Patents	2

List of Figures

Figure 1: Pickle Crow Claims Map	7
Figure 2: General Location Map	8
Figure 3: Northwestern Ontario Access Routes	9

1 Introduction

The Pickle Crow Property consists of 98 patents and 19 claims covering the historic Pickle Crow Gold mine which are fully owned by PC Gold Inc. The property is located 400 km north of Thunder Bay, Ontario and 8 km northeast of the town of Pickle Lake. There are paved roads all the way to Pickle Lake, along the Trans Canada Highway and Highway 599. From Pickle Lake, access to the Pickle Crow Mine site is along a good gravel road that connects to Highway 599 near the village of Central Patricia.

The property covers an 11 km SW-NE by 7 km SE-NW portion of the Pickle Lake greenstone belt of the Uchi subprovince. Extensive exploration in the past consisting of geological mapping, prospecting, airborne and ground magnetic and electromagnetic surveys and some soil sampling, was centered on the historic mine workings. Although the mine was closed in 1966, there is still abundant mineralization in the rocks on the Property as the mine was closed for economic reasons due to chronic low gold prices, not because the deposit was mined out.

2 Terms of Reference

This report was prepared at the request of PC Gold Inc. for the use of filing assessment as required under the Ontario Mining Act.

3 Disclaimer

This report is based on information from PC Gold's 43-101 report written by Howard Coates and William Anderson in April 2008, as well as assessment reports, private reports and general geological reports and maps listed in section 13 "References" below. Most of these reports were prepared before the implementation of NI 43-101. Although many authors of such reports appear to be qualified and the information was prepared to standards acceptable at the time, the presentation of the data does not meet present requirements and therefore the author is unable to ascertain the full quality of the information. The author does not take responsibility for the information provided from such sources.

4 Property Description and Location

The Pickle Crow Gold Property is located at approximately 51° 31' North latitude and 90° West longitude, about 400 km north of Thunder Bay, Ontario. The Property consists of a mix of contiguous patented and non-patented mining claims covering a total of 4,037 hectares (9,962 acres) (Tables 1 and 2). The core area encompassing the past-producing Pickle Crow gold mine has dimensions of approximately 4 km SW-NE by 1.5 km SE-NW, and comprises 98 patented mining claims covering 1,533 hectares (3,788 acres) (Figure 1).

Table 1: PC Gold Pickle Crow Claims

Claim Number	Township	Number of Units	Date Recorded	Recorded Owner
4242656	Connell	8	May 23, 2008	PC Gold Inc.
4242657	Connell	6	May 23, 2008	PC Gold Inc.
4242658	Connell	12	May 23, 2008	PC Gold Inc.
4242659	Connell	9	May 23, 2008	PC Gold Inc.
4242660	Connell	4	May 23, 2008	PC Gold Inc.
4242661	McCullagh	7	May 23, 2008	PC Gold Inc.
4242662	Firstloon Lake	16	May 23, 2008	PC Gold Inc.
4242663	McCullagh	9	May 23, 2008	PC Gold Inc.
4242664	Tarp Lake	10	May 23, 2010	PC Gold Inc.
4242665	Connell	11	May 23, 2008	PC Gold Inc.
4242791	Connell	7	May 23, 2008	PC Gold Inc.
4242792	Connell	16	May 23, 2008	PC Gold Inc.
4242793	Connell	16	May 23, 2008	PC Gold Inc.
4242794	Connell	14	May 23, 2008	PC Gold Inc.
4242795	Connell	7	May 23, 2008	PC Gold Inc.
4242796	McCullagh	4	May 23, 2008	PC Gold Inc.
4242797	Connell	2	May 23, 2008	PC Gold Inc.
4242798	Connell	7	May 23, 2008	PC Gold Inc.
1237919	Connell	1	Dec 16, 2008	PC Gold Inc.

Table 2: PC Gold Pickle Crow Patents

Patent Number	Parcel Number	Township	PIN	Area (ha)
PA63	PCL 665	McCullagh	42033-0004	16.87
PA64	PCL 666	Connell	42032-0180	15.75
PA65	PCL 667	McCullagh	42033-0006	11.61
PA66	PCL 668	McCullagh	42033-0005	22.77
PA67	PCL 654	Connell	42032-0178	9.36
PA68	PCL 655	Connell	42032-0179	12.56
PA69	PCL 669	Connell	42032-0035	9.95
PA70	PCL 670	Connell	42032-0026	18.82
PA188	PCL 1269	Connell	42032-0045	20
PA189	PCL 1270	Connell	42032-0173	18.22
PA199	PCL 1271	Connell	42032-0048	14.19
PA200	PCL 1272	Connell	42032-0047	12.66
PA201	PCL 1273	Connell	42032-0046	17.69
PA202	PCL 1274	Connell	42032-0174	13.48

Patent Number	Parcel Number	Township	PIN	Area (ha)
PA637	PCL 554	Connell	42032-0109	19.36
PA638	PCL 555	Connell	42032-0108	12.76
PA639	PCL 556	Connell	42032-0115	19.93
PA640	PCL 557	Connell	42032-0176	16.54
PA644	PCL 558	Connell	42032-0176	18.44
PA646	PCL 559	Connell	42032-0050	21.56
PA665	PCL 1307	Connell	42032-0005	13.97
PA666	PCL 1308	Connell	42032-0006	13.54
PA667	PCL 1309	Connell	42032-0007	15.61
PA668	PCL 1312	Connell	42032-0012	16.41
PA669	PCL 1314	Connell	42032-0013	18.34
PA670	PCL 1310	Connell	42032-0014	17.33
PA675	PCL 649	Connell	42032-0125	10.26
PA676	PCL 623	Connell	42032-0124	9.94
PA677	PCL 624	Connell	42032-0123	11.71
PA684	PCL 648	Connell	42032-0110	9.84
PA685	PCL 625	Connell	42032-0111	10.67
PA686	PCL 626	Connell	42032-0112	12.99
PA696	PCL 627	Connell	42032-0113	14.08
PA697	PCL 628	Connell	42032-0122	16.25
PA698	PCL 629	Connell	42032-0121	11.99
PA699	PCL 560	Connell	42032-0061	18.3
PA700	PCL 561	Connell	42032-0060	17.06
PA701	PCL 562	Connell	42032-0114	11.28
PA702	PCL 563	Connell	42032-0065	9.45
PA703	PCL 564	Connell	42032-0063	11.63
PA704	PCL 565	Connell	42032-0062	12.11
PA705	PCL 630	Connell	42032-0106	18.87
PA706	PCL 631	Connell	42032-0105	20.51
PA707	PCL 632	Connell	42032-0057	26.41
PA725	PCL 633	Connell	42032-0042	20.72
PA726	PCL 634	Connell	42032-0043	23.17
PA727	PCL 635	Connell	42032-0044	10.81
PA728	PCL 636	Connell	42032-0051	21.95
PA729	PCL 637	Connell	42032-0099	23.27
PA730	PCL 638	Connell	42032-0101	16.6
PA735	PCL 639	Connell	42032-0058	16.58
PA736	PCL 640	Connell	42032-0056	18.8
PA737	PCL 641	Connell	42032-0040	20.69
PA738	PCL 642	Connell	42032-0039	18.15
PA739	PCL 643	Connell	42032-0038	23.84
PA740	PCL 610	Connell	42032-0037	27.99
PA741	PCL 611	Connell	42032-0059	20.44

Patent Number	Parcel Number	Township	PIN	Area (ha)
PA742	PCL 612	Connell	42032-0107	17.59
PA743	PCL 613	Connell	42032-0031	13.71
PA744	PCL 614	Connell	42032-0032	22.47
PA745	PCL 615	Connell	42032-0033	7.48
PA746	PCL 644	Connell	42032-0053	19.94
PA747	PCL 650	Connell	42032-0052	20.29
PA748	PCL 616	Connell	42032-0049	20.31
PA749	PCL 617	Connell	42032-0041	19.83
PA750	PCL 618	Connell	42032-0055	21.30
PA751	PCL 619	Connell	42032-0103	24.19
PA755	PCL 620	Connell	42032-0024	6.66
PA756	PCL 621	Connell	42032-0022	4.18
PA757	PCL 622	Connell	42032-0030	20.07
PA758	PCL 651	Connell	42032-0029	15.54
PA759	PCL 652	Connell	42032-0028	15.02
PA760	PCL 653	Connell	42032-0027	16.25
PA761	PCL 645	Connell	42032-0118	17.72
PA762	PCL 646	Connell	42032-0117	20.45
PA763	PCL 647	Connell	42032-0120	25.49
PA773	PCL 656	Connell	42032-0011	10.27
PA774	PCL 657	Connell	42032-0020	12.72
PA775	PCL 658	Connell	42032-0021	6.53
PA776	PCL 659	Connell	42032-0010	11.67
PA777	PCL 660	Connell	42032-0018	7.88
PA778	PCL 661	Connell	42032-0019	4.90
PA779	PCL 662	Connell	42032-0009	5.74
PA780	PCL 663	Connell	42032-0016	6.13
PA781	PCL 664	Connell	42032-0017	3.18
PA2011	PCL 566	Connell	42032-0119	23.56
PA2061	PCL 1267	Connell	42032-0036	20.65
PA2062	PCL 1305	Connell	42032-0034	18.16
PA2062A	PCL 1305	Connell	42032-0034	15.3
PA2063	PCL 1268	Connell	42032-0172	15.86
PA2071	PCL 1313	Connell	42032-0025	17.66
PA2072	PCL 1313	Connell	42032-0025	2.39
PA2074	PCL 1311	Connell	42032-0023	10.51
PA2133	PCL 1466	Connell	42032-0015	14.01
PA2139	PCL 1464	Connell	42032-0008	11.96
PA2140	PCL 1469	Connell	42032-0003	21.99
PA2141	PCL 1468	Connell	42032-0004	21.10
PA2185	PCL 567	Connell	42302-0064	7.92

5 Accessibility, Local Resources and Infrastructure

The property location and access is illustrated in Figures 2 and 3. The area is reached from the city of Thunder Bay, by proceeding westerly on paved Trans Canada Highway 17 approximately 245 km to the town of Ignace and then northward on paved Provincial Route 599 approximately 290 km to the town of Pickle Lake. From Pickle Lake, access to the Pickle Crow Mine site is along a good gravel road that connects to Highway 599 near the village of Central Patricia. The total road distance to the property from Thunder Bay is approximately 545 km.

Pickle Lake (population ~500) is the most northerly community in Ontario that has year-round access by road. The town was founded in the late 1920s after gold was discovered nearby. Between 1928 and 1995 over 2.5 million ounces of gold were produced from the Pickle Lake district (Central Patricia, Pickle Crow and Dona Lake Mines) and in the 1970s copper was also mined at the nearby Thierry Mine. Pickle Lake can provide modern housing as well as basic educational, medical, recreational and shopping facilities. Labour, industrial supplies and services for mining and exploration activities are readily available in the region.

The Canadian National Railway crosses Highway 599 at Savant Lake, the closest railhead, located some 170 km south of the property. There is a small municipal airport at Pickle Lake as well as a float plane base. Scheduled daily flights are available to Thunder Bay.

The Pickle Crow Gold Property has significant on-site permanent facilities including an office, a core-logging facility and a new nominal 225 tonne per day modular gold ore processing plant. Other facilities and services such as telephone lines, adequate electrical energy for a mining/milling operation and an adequate fresh water supply are all situated within several km of the Property.

6 Climate and Physiography

Climatic conditions are typical of northwestern Ontario. Mean total precipitation for Pickle Lake is 717.4 mm including 492.9 mm of rainfall and 263.2 cm of snowfall. Higher levels of rainfall typically occur in July (average 105.4 mm) while the highest level of snowfall usually occurs in the month of November (average 57.3 cm). The mean July daily temperature is 17.7 °C while the mean January daily temperature is -20.5 °C. Recorded temperatures have ranged from a low of -51.25 °C in February 1934 to a maximum temperature of 40.0 °C in June 1933 (Source: Meteorological Service of Canada).

The Pickle Crow Gold Property has low to moderate relief and undulating terrain with elevations to approximately 360 m above sea level. The main drainage feature in the area is the Kawinogans (Crow) River which is part of the major Attawapiskat River drainage system that flows into James Bay. Most of the property was originally covered by a combination of glacial overburden, wetlands and water, although fairly abundant outcrop is found in scattered places. Features related to the historic mining activities such as waste rock and tailings areas, disused surface pits, building sites and access roads now occupy a substantial part of the Property.

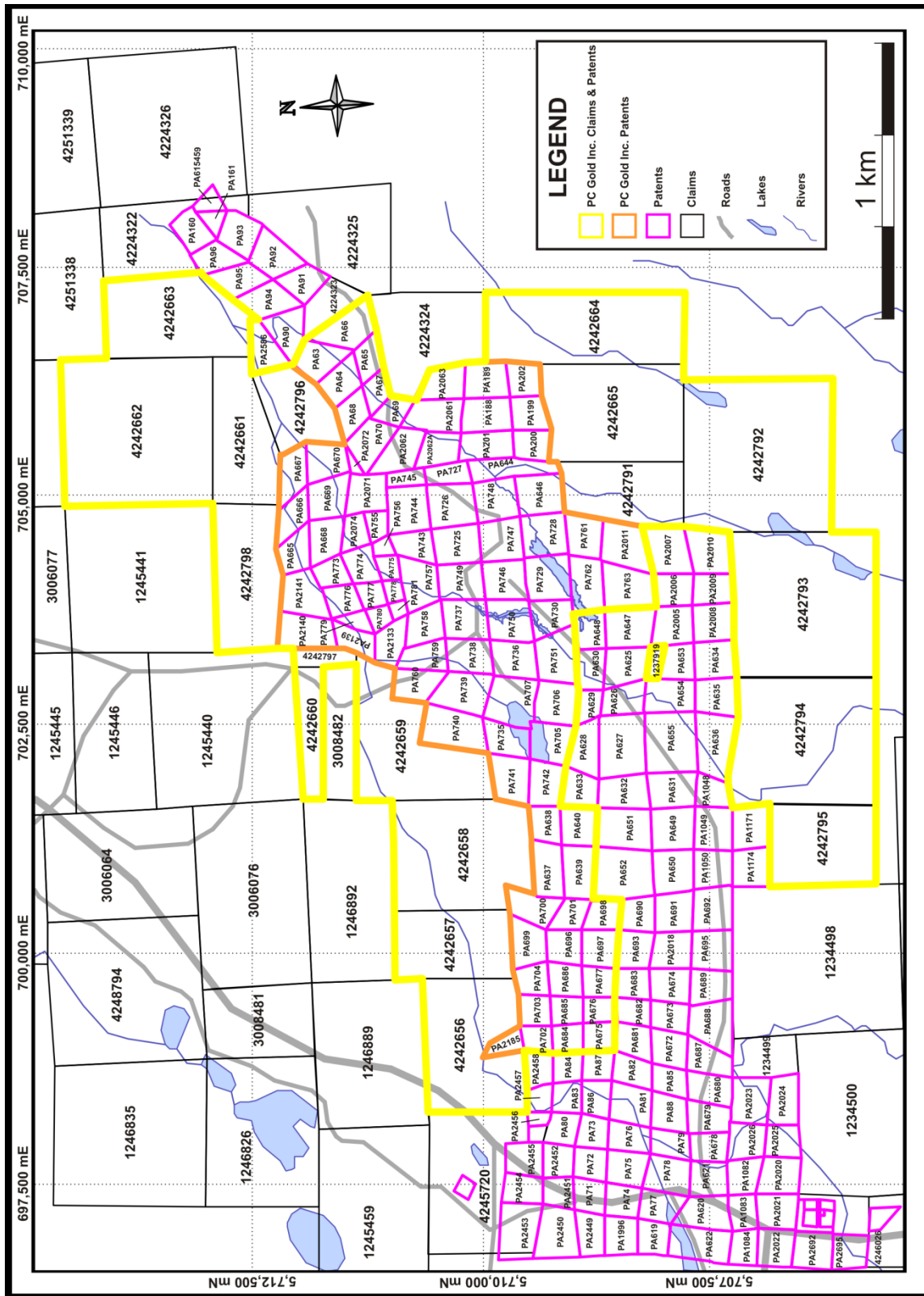


Figure 1. Pickle Crow Claims Map

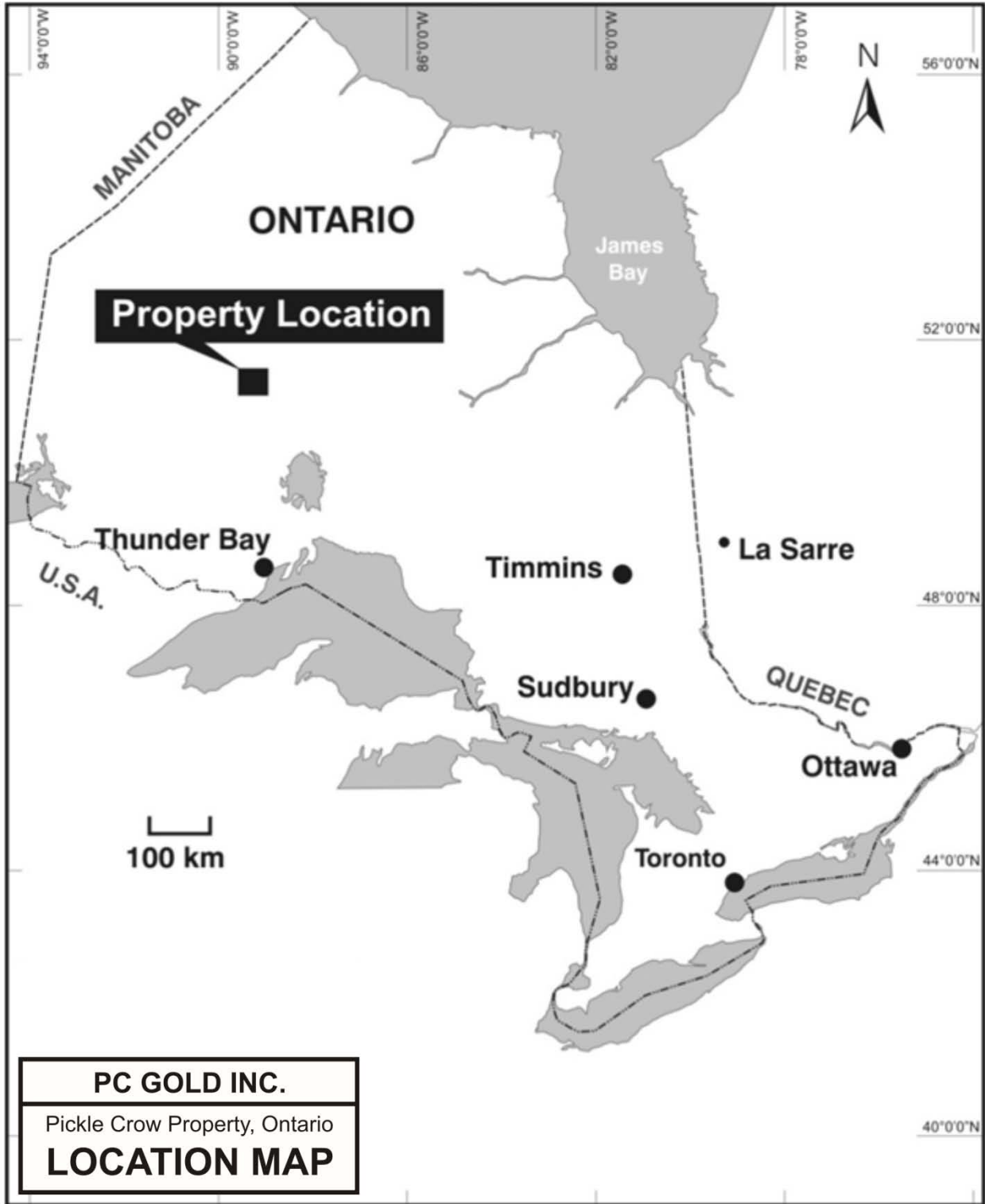


Figure 2. General Location Map

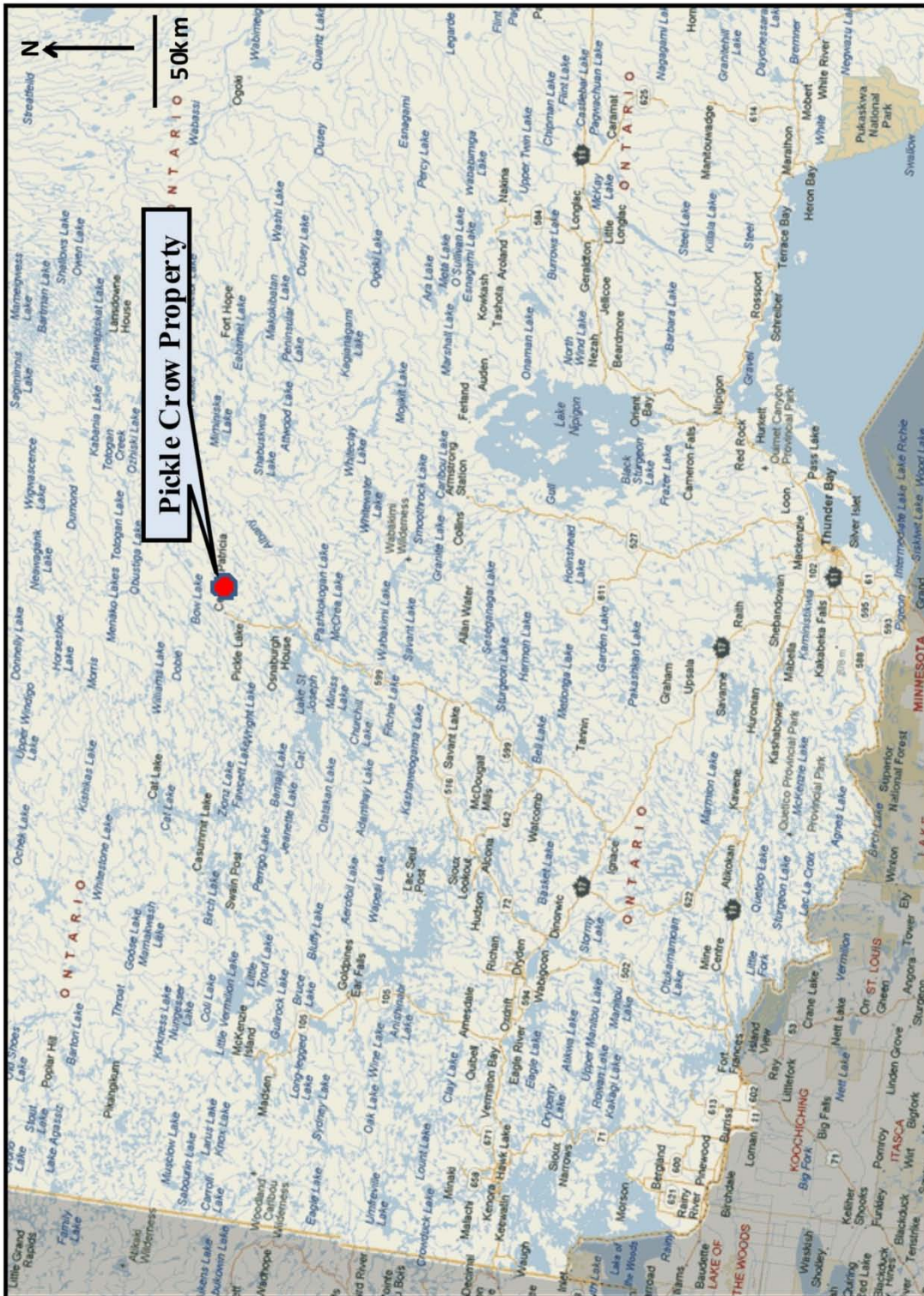


Figure 3. Northwestern Ontario Access Routes

The Property is situated in the Northern Coniferous Section of the Boreal Forest Region of northwestern Ontario. Forest stands are typically mixed with a variety of species including black and white spruce with balsam fir, aspen, and birch. Jack pine stands occur in well drained coarse textured soil areas. Shrubs in the area include blueberries, Labrador tea and leather leaf.

Wildlife (mammals) typical of the region include moose, wolf, lynx, bobcat, fisher, marten, wolverine, river otter, least weasel, short-tail weasel, mink, snowshoe hare, red squirrel and beaver. Numerous species of wild birds are known to occur in the region. Pike and pickerel fish species are present in the Kawinogans (Crow) River.

7 Geological Setting

There are several reports and compilations that describe the regional geology of the Pickle Lake Greenstone belt with the focus on the Pickle Crow Mine area. The geological descriptions below are essentially a compilation of all available published and unpublished sources including maps of the Ontario Geological Survey and Geological Survey of Canada, those accompanying various theses and the detailed diamond drill logs of mineralized zones and field maps of various companies that have worked in the Pickle Crow area. The reports on prospecting operations by various companies also address this matter to varying degrees of detail.

The Pickle Crow Gold Property lies within the Pickle Lake greenstone belt portion of the Uchi subprovince, which is within the Superior Province of the Canadian Shield. The Pickle Lake greenstone belt comprises an approximately 70 km long by 25 km wide area of supracrustal rocks and internal granitoid plutons surrounded by large granitoid batholiths. The supracrustal rocks have been deformed and metamorphosed to greenschist facies with amphibolite facies occurring in the thermal aureoles of younger plutonic bodies. The Pickle Lake greenstone belt is subdivided into three tectono-stratigraphic assemblages including: the *Pickle Crow assemblage* (>ca. 2860 Ma); the *Kaminiskag assemblage* (~2836 Ma); and the *Confederation assemblage* (~2744 Ma). The Pickle Crow assemblage occupies the northwestern part of the greenstone belt and is interpreted to be unconformably overlain by the Confederation assemblage. The Kaminiskag assemblage lies outboard of the Confederation assemblage suggesting tectonic juxtaposition.

Neoproterozoic intrusive rocks internal and external to the greenstone belt are volumetrically significant and range in age from 2.75-2.71 Ga. Intrusive rocks external to the belt include the composite Seach-Achapi Batholith to the east and the Bow Lake Batholith to the northwest. Intrusive rocks internal to the belt include the ~2749 Ma July Falls mafic stock and a suite of semi-circular to ovoid, granodioritic to trondhjemitic plutons in the central part of the belt including; the ~2741 Ma Ochig Lake pluton, the ~2740 Ma Pickle Lake stock and the Hooker-Burkowski stock.

The Pickle Crow assemblage on the Property is dominated by tholeiitic basalts with intercalated sediments (primarily banded iron-formation), and rare calc-alkaline volcanic and volcanoclastic units.

Several deformation episodes and metamorphic events are recognized regionally within the greenstone belts of the Uchi subprovince and on the Property. On the Property, the general strike is northeast and the dip is 75° to 80°NW. The plunge of folds in the iron formation near No. 1 Shaft is

due north at 75° to 80°. The rake of the three productive veins in the No. 1 Shaft area is 70° in a direction N20°E.

Gold occurrences in the Pickle Lake mining camp are classical examples of Archean low-sulphide Au-quartz veins, also known as shear-zone-hosted gold, Archean quartz-carbonate vein gold deposits, Archean lode gold and Archean mesothermal gold.

Gold mineralization on the Pickle Crow Property occurs in complexly folded and sheared mainly tholeiitic volcanic rocks of the Pickle Crow assemblage near its contact with calc-alkaline volcanic/volcaniclastic rocks of the Confederation assemblage. Host rocks for the mineralization include tholeiitic lavas, banded iron formation, intermediate volcanic/volcaniclastic rocks and quartz feldspar porphyry. Gold mineralization on the Property is associated with two styles of mineralization:

- Narrow, high-grade gold-bearing quartz veins, which were the main source of gold produced at the Pickle Crow Mine from 1935 to 1966.
- Iron formation-hosted gold mineralization adjacent to vein structures. The iron formation contains stringers and discontinuous lenses of quartz and the iron-bearing minerals have been replaced by sulphides. Both quartz and sulphides are gold-mineralized. Only a limited amount of this type of material was processed at the Pickle Crow Mine. However, iron formation-hosted gold was the main ore type at the adjacent Central Patricia Mine.

The degree and style of wall rock alteration varies with structural complexity and rock type in the Pickle Crow area. In general the more intense alteration lies in fairly close proximity to gold mineralization-hosting quartz veins and associated structures. Where alteration is more pervasive, there is usually a multiplicity of quartz veins, stringers, veinlets and fractures.

The quartz veins hosted by the mafic lavas on the Pickle Crow Property are bounded by well-defined walls which are not greatly altered. The veins have sharp contacts and the immediate vein margins are altered to grey chloritic schist with little pyrite or carbonate. The chloritic schist is believed to be the result of shearing of the mafic lavas and it grades outward into massive lavas. At the Pickle Crow Mine and adjacent Central Patricia No. 2 operation, gold values are confined almost entirely to the quartz veins.

When the gold mineralization is contained in the iron formation, it is hosted by a network of quartz veins and mineralized fractures. In these areas the iron oxide and iron carbonate minerals have been replaced by sulphides, primarily pyrrhotite, along the iron rich layers. The sulphidized iron formation forms distinct zones adjacent to gold-bearing vein structures. However, within these zones, higher and lower gold grade areas are delimited by assay boundaries rather than well marked changes in geological conditions.

8 History of Exploration on the Property

Three major extended work programs have been conducted on the Pickle Crow Property, this work is best summarized in PC Gold's 43-101 report by Howard Coates and William Anderson in 2008: the first by Pickle Crow Gold Mines Limited ("PCGM") and its predecessors between 1928 and 1966;

the second by Pickle Crow Explorations and various successor companies and optionors between 1966 and 2007, particularly by Highland Crow/Noramco between 1985 and 1989; and the third by PC Gold Inc from June 2008 to the present.

Exploration which led to the discovery and exploitation of the Pickle Crow orebodies was done by a predecessor of PCGM, Northern Aerial Mineral Exploration Ltd. Regional geological mapping was done in 1938. There were various phases of exploration at Pickle Crow in the first half of the 20th century involving geological mapping, geophysical surveys, pitting, trenching and drilling, although the bulk of this work was done in close proximity to the mine workings.

The Pickle Crow Mine closed in 1966 and the Property lay dormant until 1973 when lease holder Pickle Crow Explorations Ltd. studied the economics of reopening the mine. Several companies conducted exploration work on the Property between 1974 and the present.

Ground and airborne geophysical surveys have been completed over all or parts of the Pickle Crow Property at various times during its history. Dip needle and magnetometer surveying had been employed in the Pickle Lake region in the 1930s. A dip-needle survey completed in 1936 on the Pickle Crow Property was useful in tracing out the bands of iron formation. A detailed magnetic survey was carried out over the property by Teck Corporation around 1960.

In the years following the closure of the Pickle Crow Mine, geophysics was extensively utilized in the search for more gold mineralization. Geophysical programs included the following:

- Ground VLF-EM (very low frequency-electromagnetic) surveying by Prospecting Geophysics Ltd. for Gallant Gold Mines Limited in 1979-80.
- Airborne magnetic and VLF-EM surveying by Terraquest Ltd. for Quinterra Resources Inc. in October 1986.
- Ground magnetic, VLF-EM, and Induced Polarization/Resistivity (IP/Resistivity) surveying by Quantec Consulting Inc. for Noramco in 1987-88.

The only known soil geochemical survey done on the Pickle Crow Property was completed for Gallant Gold Mines in 1983. The samples were collected along the same cut grid lines as used for the Gallant VLF-EM survey. B-horizon soil samples were taken at 100 foot (~30m) intervals along the lines designated, and these cover the main conductive zones and intervening areas.

Drilling on the Pickle Crow Property falls under two broad categories, outline/definition drilling at the Pickle Crow Mine, and exploration drilling completed both before and after mine closure. The overall drilling database is huge and comprises:

- Early exploration drilling,
- 31 years of outline, definition and exploration drilling around the Pickle Crow Mine, and
- Several phases of surface and exploration drilling done after mine closure.

The most significant of these are reports, logs, sections, plans and assay information on surface and underground core drilling by Pickle Crow Gold Mines from 1934-66. Although the exact amount of

drilling done over this period is unknown, it is estimated that over 500,000 feet (>150 kilometres) of core drilling was completed, including at least 3,000 underground holes and 200 surface holes.

The Pickle Crow Property has lain dormant for most of the time since mine closure, although periodic interest in the area resulted in several core drilling programs:

- In 1981, Gallant Gold Mines Limited completed a diamond drilling program of 47 holes totalling 7,536 m (25,052 ft).
- From 1985 to 1988, Highland Crow Resources/Noramco drilled a total of 286 surface drill holes with a cumulative length in excess of 46,189 m (151,540 ft). In 1987, the No. 1 Shaft was rehabilitated to allow underground drilling of 79 underground diamond drill holes totalling 9,341 m (30,647 ft).
- In 1998, Pickle Crow Resources completed a diamond drilling program to test a number of target areas near and beneath the old Albany Shaft workings. A total of 4 holes with an aggregate length of 2,287 m (7,502 ft) were drilled.
- In late 1999, Wolfden completed an 18 hole surface drilling program totalling 2,173.5 m. A variety of target areas were tested, including; the No. 1 Shaft pillar iron formation, the Arsenide Vein, the No. 13 Vein, the No. 5 Vein, the E Zone and the Boundary Zone.

In May 2002, Cantera conducted auger drilling in two of the four tailings areas to assess the possibility of recovering gold from the tailings.

In 2008, PC Gold Inc. conducted an extensive digitization, 3D modeling and diamond drill program along with several infrastructure upgrades (Lynch, 2010b).

In the Fall of 2009, PC Gold Inc. conducted an extensive line cutting and ground magnetometer and Titan IP survey over the property (Lynch, 2010a).

In 2008 and 2009, PC Gold Inc. completed a diamond drilling program of 66 holes totaling 22,953 m (Lynch, 2010b & Pettigrew, 2011a). This was followed in 2010 with a diamond drilling program of 97 holes totaling 33,744 m (Pettigrew, 2011b) as well as an extensive trenching program (Sheridan, 2011).

9 Current Program

During the period February 21, 2011 to February 25, 2011, work carried out on the Pickle Crow Property included an AeroTEM system electromagnetic and magnetics survey over a number of the patents and claims. These surveys were completed by Aeroquest and the report is included in Appendix II. A map outlining the area and the grid covered by the survey is included in Appendix I.

10 Method and Approach

The AeroTEM system electromagnetic and magnetics survey at Pickle Crow consisted of approximately 882 line-km over the project area. The survey was flown at a 50 m line spacing with a 140°/320° flight line direction. Control (tie) lines were flown perpendicular to the survey lines with a spacing of 500 m.

The following description of the survey method is taken from the Aeroquest Airborne Survey report:

The nominal terrain clearance of the EM bird was 30 metres. The magnetometer sensor was mounted in a smaller bird connected to the tow rope 33.2 metres above the EM bird and 17.1 metres below the helicopter. Nominal survey speed over relatively the flat terrain was 75 km/h. Scan rates for ancillary data acquisition were 10 Hz for the magnetometer and altimeter, and 5 Hz for the GPS-determined position. The EM data stream was acquired at a rate of 36,000 samples per second and was processed to generate final data at 10 samples per second. The 10 samples per second translate to a geophysical reading about every 1.5 to 2.5 metres along the flight path.

Further information about the systems and methods used are available in the Aeroquest Survey report in Appendix II.

11 Interpretations and Conclusions

The following is an excerpt from the Aeroquest Airborne Survey report explaining how EM anomalies are interpreted with the AeroTEM system:

The EM anomalies on the maps are classified by conductance and also by the thickness of the source. A thin, vertically orientated source produces a double peak anomaly in the z-component response and a positive to negative crossover in the x-component response. For a vertically orientated thick source (say, greater than 10 m), the response is a single peak in the z-component response and a negative to positive crossover in the x-component response. Because of these differing responses, the AeroTEM system provides discrimination of thin and thick sources and this distinction is indicated on the EM anomaly symbols (N = thin and K = thick). Where multiple, closely spaced conductive sources occur, or where the source has a shallow dip, it can be difficult to uniquely determine the type (thick vs. thin) of the source. In these cases both possible source types may be indicated by picking both thick and thin response styles. For shallow dipping conductors the 'thin' pick will be located over the edge of the source, whereas the 'thick' pick will fall over the down-dip 'heart' of the anomaly.

A contoured tilt derivative Mag map and a contoured AeroTEM offtime channel (Zoff2) map, both showing point locations of the EM anomalies identified by the survey are found in Appendix I.

12 Recommendations

Based on the results of this work, Aeroquest identified a large number of conductors which should be followed up with future drilling.

13 References and Literature

Author	Year	Title
Coates, H., and Anderson, W.	2008	NI 43-101: Technical Report on the Pickle Crow Gold Property; available on SEDAR
Lynch, T.	2010a	Technical Report For MNDM Assessment Purposes, PC Gold – Pickle Crow Property. MNDM Assessment Files
Lynch, T.	2010b	Technical Report For MNDM Assessment Purposes, PC Gold – Pickle Crow Property. MNDM Assessment Files
Pettigrew, T.	2011a	Technical Report for MNDM Assessment Purposes, 2009 Line Cutting and Drilling Program, PC Gold – Pickle Crow Property. MNDM Assessment Files
Pettigrew, T.	2011b	Technical Report for MNDM Assessment Purposes, 2010 Drilling Program, PC Gold – Pickle Crow Property. MNDM Assessment Files
Sheridan, K.	2011	Technical Report for MNDM Assessment Purposes, PC Gold – Pickle Crow Property, 2010 Trenching program. MNDM Assessment Files

14 Date

This report was completed on July 11, 2011.

15 Statement of Qualifications

I, Thérèse Pettigrew, of the CITY of THUNDER BAY, in the PROVINCE of ONTARIO, hereby certify:

I am a geologist currently employed by Fladgate Exploration Consulting Corporation and reside at 10 Dixon Street, Thunder Bay, Ontario, Canada P7B 3J5.

I received my Honours Bachelor of Science Degree in Geology in 1999 from St. Francis Xavier University in Antigonish, Nova Scotia, Canada and a Master of Science Degree in Earth Sciences from the University of Calgary, Calgary, Canada in 2003.

I have practiced continuously as an exploration geologist since 2000; this has included the design and implementation of a variety of grassroots, advanced and research projects in oil and gas as well as precious metal programs in Canada.

I am currently registered as a practicing professional geologist, #74902, with the Association of Professional Engineers, Geologists and Geophysicists of Alberta (APEGGA). I am also currently registered as a practicing professional geologist, #1817, with the Association of Professional Geoscientists of Ontario (APGO).

I am also a member in good standing with the Prospectors and Developers Association of Canada.

I am currently providing consulting services to PC Gold Inc.

Fladgate Exploration possesses PC Gold stock options as part of the PC Gold incentive plan.

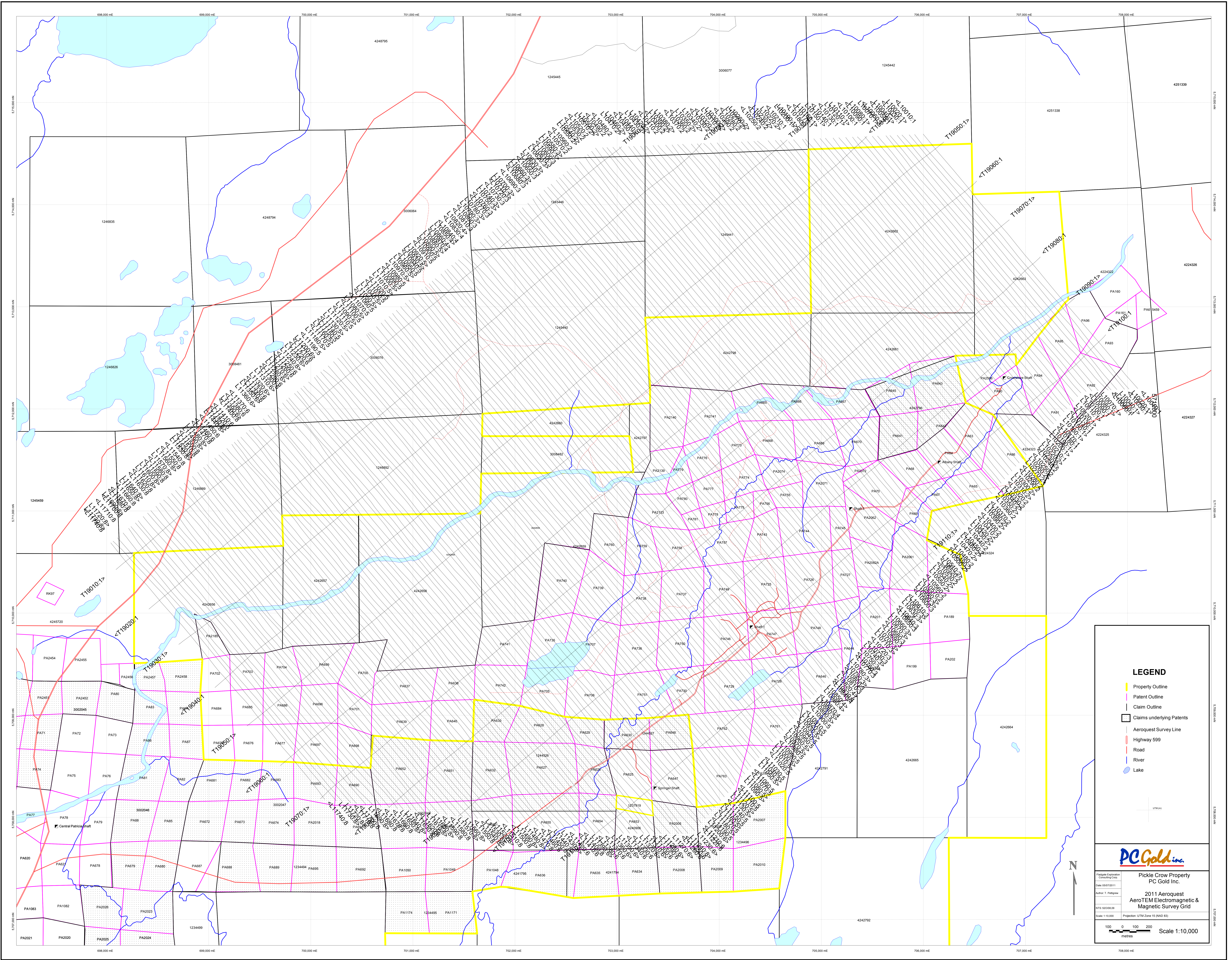
This report is based on a study of all information made available to me, both published and unpublished and on my personal examination of the work performed on the property during this program.

Dated in Thunder Bay, Ontario this 11th day of July, 2011.



Thérèse Pettigrew, M.Sc. P.Geo.
Respectfully Submitted,

Appendix I – Maps of Aerial Survey Grid & EM Anomalies



LEGEND

- Property Outline
- Patent Outline
- Claim Outline
- Claims underlying Patents
- Aeroquest Survey Line
- Highway 599
- Road
- River
- Lake

PC Gold Inc.

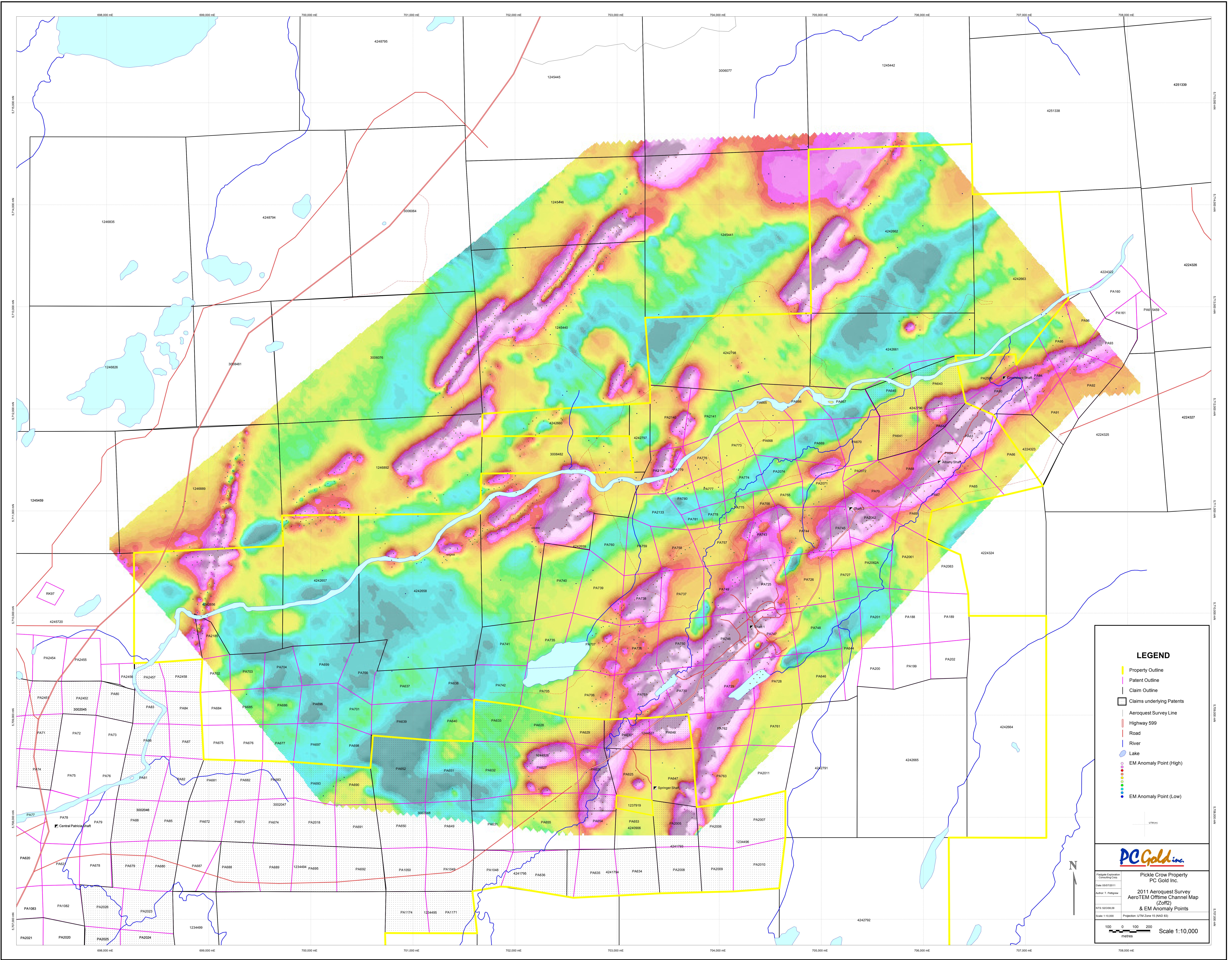
Pickle Crow Property
PC Gold Inc.

2011 Aeroquest
AeroTEM Electromagnetic &
Magnetic Survey Grid

Project: Pickle Crow
Date: 05/07/2011
Author: T. Pelkey
NTS: 52008.09
Scale: 1:10,000
Projection: UTM Zone 15 (NAD 83)

0 100 200
metres

Scale 1:10,000



LEGEND

- Property Outline
- Patent Outline
- Claims underlying Patents
- Aerogeotect Survey Line
- Highway 599
- Road
- River
- Lake
- EM Anomaly Point (High)
- EM Anomaly Point (Low)

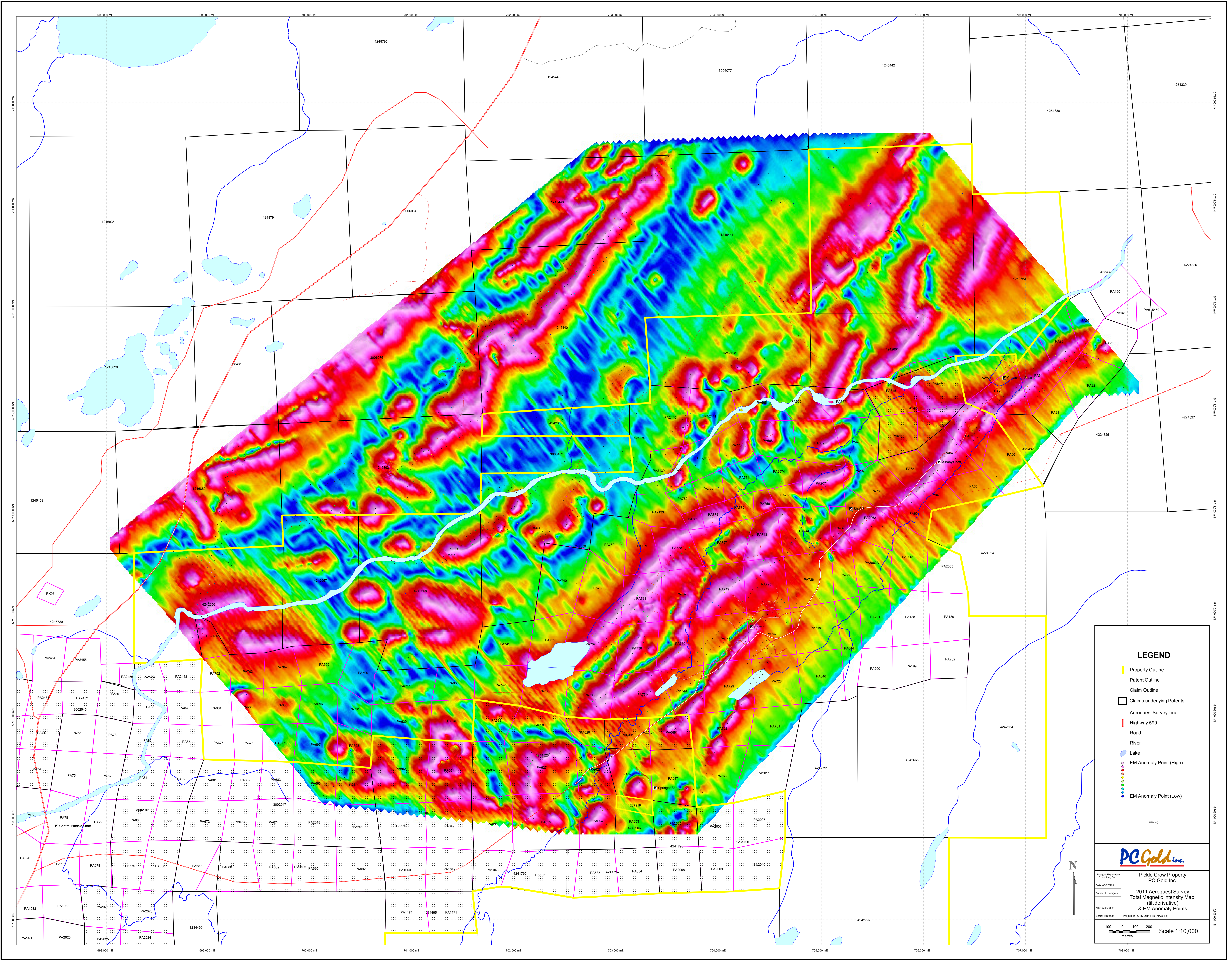
PC Gold Inc.

Pickle Crow Property
PC Gold Inc.

2011 Aerogeotect Survey
AeroTEM Offline Channel Map
& EM Anomaly Points


Scale 1:10,000

100 0 100 200 metres



LEGEND

- Property Outline
- Patent Outline
- Claims underlying Patents
- Aeroquest Survey Line
- Highway 599
- Road
- River
- Lake
- EM Anomaly Point (High)
- EM Anomaly Point (Low)


 Pickle Crow Property
 PC Gold Inc.
 2011 Aeroquest Survey
 Total Magnetic Intensity Map
 & EM Anomaly Points
 Scale 1:10,000
 Projection: UTM Zone 15 (NAD 83)

Appendix II - Geophysical Survey Report

**Report on a Helicopter-Borne
AeroTEM System Electromagnetic
& Magnetic Survey**



Aeroquest Job # 11023

Pickle Crow Property
Pickle Lake, Ontario
NTS052008

For

PC Gold Inc.
Suite 304, 555 Legget Drive, Tower A
Kanata, Ontario K2K 2X3

by



7687 Bath Road,
Mississauga, ON, L4T 3T1
Tel: (905) 672-9129
Fax: (905) 672-7083
www.aeroquestairborne.com

Report Date: April 2011

Report on a Helicopter-Borne AeroTEM System Electromagnetic & Magnetic Survey

Aeroquest Job # 11023

Pickle Crow Property
Pickle Lake, Ontario
NTS052008

For

PC Gold Inc.
Suite 304, 555 Legget Drive, Tower A
Kanata, Ontario K2K 2X3

by



7687 Bath Road,
Mississauga, ON, L4T 3T1
Tel: (905) 672-9129
Fax: (905) 672-7083
www.aeroquestairborne.com

Report Date: April 2011

TABLE OF CONTENTS

TABLE OF CONTENTS	i
LIST OF FIGURES	2
LIST OF MAPS SCALE (1:10,000)	2
1. INTRODUCTION	3
2. SURVEY AREA	3
3. SURVEY SPECIFICATIONS AND PROCEDURES	4
3.1. Navigation	5
3.2. System Drift	5
3.3. Field QA/QC Procedures.....	5
4. AIRCRAFT AND EQUIPMENT.....	5
4.1. Aircraft	5
4.2. Magnetometer.....	6
4.3. Electromagnetic System	6
4.4. AeroDAS Acquisition System.....	7
4.5. Magnetometer Base Station.....	8
4.6. Radar Altimeter	9
4.7. Video Tracking and Recording System.....	9
4.8. GPS Navigation System	9
4.9. Digital Acquisition System.....	9
5. PERSONNEL	10
6. DELIVERABLES	10
6.1. Hardcopy Deliverables	10
6.2. Digital Deliverables.....	11
6.2.1. <i>Final Database of Survey Data (.GDB)</i>	11
6.2.2. <i>Geosoft Grid files (.GRD)</i>	11
6.2.3. <i>Digital Versions of Final Maps (.MAP, .PDF)</i>	11
6.2.4. <i>Google Earth Survey Files (.kmz)</i>	11
6.2.5. <i>Free Viewing Software (.EXE)</i>	11
6.2.6. <i>Digital Copy of this Document (.PDF)</i>	11
7. DATA PROCESSING AND PRESENTATION	11
7.1. Base Map.....	11
7.2. Flight Path & Terrain Clearance.....	12
7.3. Electromagnetic Data	12
7.4. Magnetic Data	13
8. General Comments	13
8.1. Magnetic Response.....	13
8.2. EM Anomalies.....	13
APPENDIX 1: Survey Boundaries.....	16

APPENDIX 2: Description of Database Fields.....	17
APPENDIX 3: AeroTEM Anomaly Listing.....	18
APPENDIX 4: AeroTEM Design Considerations.....	36
APPENDIX 5: AeroTEM Instrumentation Specification Sheet.....	42

LIST OF FIGURES

Figure 1. Project Location and Flight Path.....	4
Figure 2. Eurocopter AS350 B3 "A-Star" helicopter used as survey platform.	6
Figure 3. The magnetometer bird (A) and AeroTEM IV EM bird (B).....	7
Figure 4. Schematic of Transmitter and Receiver waveforms	7
Figure 5. AeroTEM IV Instrument Rack	8
Figure 6. Digital video camera typical mounting location	9
Figure 7. AeroTEM response to a ‘thin’ vertical conductor.....	14
Figure 8. AeroTEM response for a ‘thick’ vertical conductor	14
Figure 9. AeroTEM response over a ‘thin’ dipping conductor	15

LIST OF MAPS SCALE (1:10,000)

TMI – Coloured Total Magnetic Intensity (TMI) with contours EM anomaly symbols.

Z2-OFF – AeroTEM Z2 Off-time with contours and EM anomaly symbols.

EM – AeroTEM off-time profiles Z3-Z13 and EM anomaly symbols.

INTRODUCTION

This report describes a helicopter-borne geophysical survey carried out on behalf of PC Gold Inc. over their Pickle Crow Property near Pickle Lake, Ontario. The survey comprised a single block.

The principal geophysical sensor was Aeroquest's exclusive AeroTEM IV ('Papa' System) helicopter time domain electromagnetic system which was employed in conjunction with a high-sensitivity caesium vapour magnetometer. Ancillary equipment included a real-time differential GPS navigation system, radar altimeter, video recorder, and a base station magnetometer. Full-waveform streaming EM data was recorded at 36,000 samples per second. The streaming data comprises the transmitted waveform and the X component and Z component of the resultant field at the receivers. All of the above were recorded by the AeroDAS acquisition system.

The total survey coverage for the Pickle Crow block was 881.4 line-km; the limits of this project area are defined in Appendix 1. The survey was flown at 50 metres line spacing with a 140°/320° flight line direction. The survey flying described in this report took place from February 21st-25th, 2011. This report describes the survey logistics, data processing, presentation, and provides a brief overview of the results.

SURVEY AREA

The Project area is located 6 km northeast of Pickle Lake in northern Ontario, approximately 350 km north of Thunder Bay. The project was made up of a single block situated over the Pickle Crow mine site with an area of 31 km². The project terrain is low lying and wooded with numerous lakes and rivers in the vicinity.

The base of survey operations and crew accommodation was Pickle Lake.

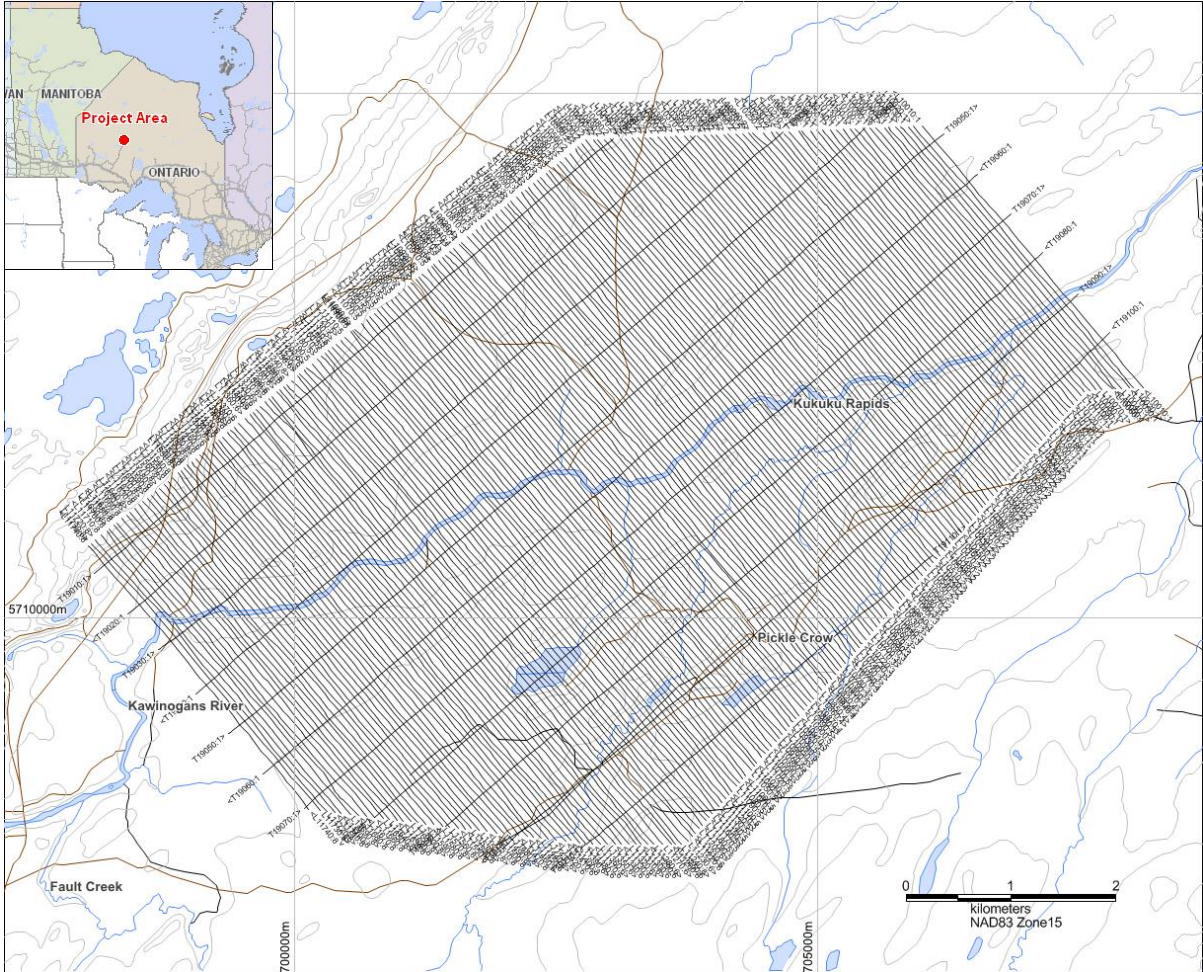


Figure 1: Project Location and Flight Path.

SURVEY SPECIFICATIONS AND PROCEDURES

The survey specifications are summarised in the following table:

Project Name	Line Spacing (metres)	Line Direction	Survey Coverage (line-km)	Dates flown
Pickle Crow	50	140°/320°	882	February 21-25, 2011

Table 1: Summary of Survey Specifications.

The survey coverage was calculated by combining the along-line distance of the survey lines and control (tie) lines as presented in the final Geosoft databases. The survey was flown with a line spacing of 50 metres. The control (tie) lines were flown perpendicular to the survey lines with a spacing of 500 metres.

The nominal terrain clearance of the EM bird was 30 metres. The magnetometer sensor was mounted in a smaller bird connected to the tow rope 33.2 metres above the EM bird and 17.1 metres below the helicopter (Figure 3). Nominal survey speed over relatively the flat terrain was

75 km/h. Scan rates for ancillary data acquisition were 10Hz for the magnetometer and altimeter, and 5Hz for the GPS-determined position. The EM data stream was acquired at a rate of 36,000 samples per second and was processed to generate final data at 10 samples per second. The 10 samples per second translate to a geophysical reading about every 1.5 to 2.5 metres along the flight path.

NAVIGATION

Navigation was carried out using a GPS receiver, an AGNAV2 system for navigation control, and the AeroDAS data acquisition system to record positional data. The x-y-z position of the aircraft, as reported by the GPS, was recorded at 0.2 second intervals. The system has a published accuracy of less than 3 metres. A recent static ground test of the Mid-Tech WAAS GPS yielded a standard deviation in x and y of under 0.6 metres and for z under 1.5 metres over a two-hour period.

SYSTEM DRIFT

Unlike frequency domain electromagnetic systems, the AeroTEM IV system has negligible drift due to thermal expansion. The operator is responsible for ensuring the instrument is properly warmed up prior to departure and that the instruments are operated properly throughout the flight. The operator maintains a detailed flight log during the survey noting the times of the flight and any unusual geophysical or topographic features. Each flight included at least two high elevation 'background' checks. During the high elevation checks, an internal 5 second wide calibration pulse in all EM channels was generated in order to ensure that the gain of the system remained constant and within specifications.

FIELD QA/QC PROCEDURES

Each time the aircraft returned to base the AeroDAS streaming EM data and ancillary data were carried on removable hard drives and transferred to the data processing work station. At the end of each day, the base station magnetometer data were retrieved on a flash card from the base station unit.

Preliminary data verification and quality control included a comparison of the acquired GPS data with the flight plan; verification of the base station magnetometer data and conversion to ASCII format XYZ data; and loading, processing and conversion of the streaming EM data from the removable hard drive. All data were then merged to an ASCII XYZ format file which was then imported to an Oasis database for further QA/QC and for the production of EM, magnetic contour, and flight path maps.

Survey lines which show excessive deviation from the intended flight path are re-flown. Any line or portion of a line on which the data quality did not meet the contract specification was noted and reflown.

AIRCRAFT AND EQUIPMENT

AIRCRAFT

A Eurocopter AS350 B3 "A-Star" helicopter - registration C-FFKA was used as the survey platform. The helicopter was owned and operated by V. Kelner Helicopters of Thunder Bay, Ontario. Installation of the geophysical and ancillary equipment was carried out by Aeroquest Surveys personnel in conjunction with a licensed aircraft engineer. The survey aircraft was flown at a nominal terrain clearance of 82 metres.



Figure 2. Eurocopter AS350 B3 "A-Star" helicopter used as the survey platform.

MAGNETOMETER

The Aeroquest airborne survey system employs a Geometrics G-823A caesium vapour magnetometer sensor installed in a two metre towed bird airfoil attached to the main tow line, 17 metres below the helicopter (Figure 3). The sensitivity of the magnetometer is 0.001 nanoTesla at a 0.1 second sampling rate. The nominal ground clearance of the magnetometer bird was 63.2 metres. The magnetic data was recorded at 10 Hz by the AeroDAS system.

ELECTROMAGNETIC SYSTEM

The electromagnetic system is an Aeroquest AeroTEM IV time domain towed bird system (Figure 3). The current AeroTEM IV transmitter dipole moment is 247 kNIA. The AeroTEM bird was towed 50.3 metres below the helicopter. Further technical details of the system can be found in Appendix 5.

The wave-form is triangular with a symmetric transmitter on-time pulse of 1940 μ s and a base frequency of 90 Hz (Figure 4). The current alternates polarity every on-time pulse. During every Tx on-off cycle (180 per second), 200 contiguous channels of raw X and Z component (and a transmitter current monitor, itx) of the received waveform are measured. The channel time widths are defined in Section 0 below. This 200 channel data is referred to as the raw streaming data. The AeroTEM data acquisition system (AeroDAS) records the full EM waveform (Figure 5).




Figure 3. The magnetometer bird (A) and AeroTEM IV EM bird (B)

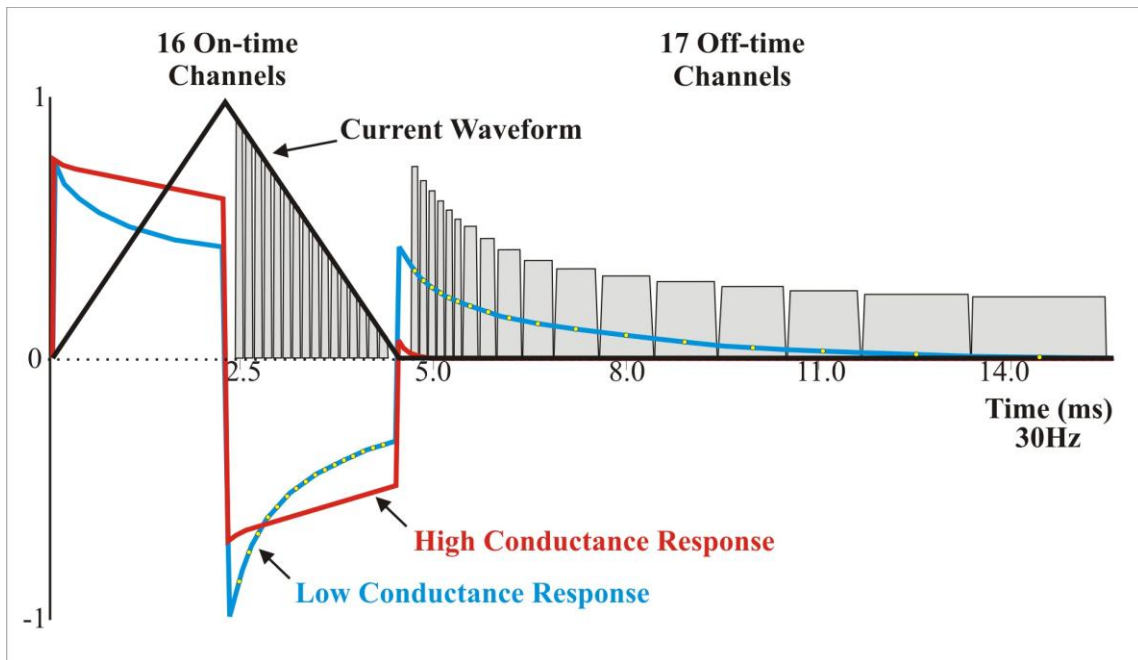


Figure 4. Schematic of Transmitter and Receiver waveforms

AERODAS ACQUISITION SYSTEM

200 channels of raw streaming EM data, as well as magnetic, position and altitude data are recorded by the AeroDAS acquisition system onto a removable hard drive. Six channels of real-time-processed off-time EM decay in the Z direction and one in the X direction can be viewed on a color monitor on board the helicopter (Figure 5). These channels are derived by a binning, stacking and filtering procedure run on the raw streaming data. The primary use of the displayed EM data (Z1 to Z6, X1) is to provide for real-time QA/QC while airborne.




Figure 5. AeroTEM IV Instrument Rack

The streaming data are processed post-survey to yield 33 stacked and binned on-time and off-time channels at a 10 Hz sample rate. The timing of the final processed EM channels is described in the following table:

Average TxOn -24.2636 us
 Average TxSwitch 984.2452 us
 Average TxOff 1916.1739 us
 Average TxPeak 399.3490 A

[Channel Data]						
Channel	Sample	Range	Time Width (us)	Time Center (us)	Time After TxOn (us)	
On1	4	4 - 4	27.8	97.2	121.5	
On2	5	5 - 5	27.8	125.0	149.3	
On3	6	6 - 6	27.8	152.8	177.0	
On4	7	7 - 7	27.8	180.6	204.8	
On5	8	8 - 8	27.8	208.3	232.6	
On6	9	9 - 9	27.8	236.1	260.4	
On7	10	10 - 10	27.8	263.9	288.2	
On8	11	11 - 11	27.8	291.7	315.9	
On9	12	12 - 12	27.8	319.4	343.7	
On10	13	13 - 13	27.8	347.2	371.5	
On11	14	14 - 14	27.8	375.0	399.3	
On12	15	15 - 15	27.8	402.8	427.0	
On13	16	16 - 16	27.8	430.6	454.8	
On14	17	17 - 17	27.8	458.3	482.6	
On15	18	18 - 18	27.8	486.1	510.4	
On16	19	19 - 19	27.8	513.9	538.2	

Channel	Sample	Range	Time Width (us)	Time Center (us)	Time After TxOff (us)	
Off0	71	71 - 71	27.8	1958.3	42.2	
Off1	72	72 - 72	27.8	1986.1	69.9	
Off2	73	73 - 73	27.8	2013.9	97.7	
Off3	74	74 - 74	27.8	2041.7	125.5	
Off4	75	75 - 75	27.8	2069.4	153.3	
Off5	76	76 - 76	27.8	2097.2	181.0	
Off6	77	77 - 79	83.3	2152.8	236.6	
Off7	80	80 - 82	83.3	2236.1	319.9	
Off8	83	83 - 85	83.3	2319.4	403.3	

Off9	86 - 88	83.3	2402.8	486.6
Off10	89 - 93	138.9	2513.9	597.7
Off11	94 - 98	138.9	2652.8	736.6
Off12	99 - 104	166.7	2805.6	889.4
Off13	105 - 114	277.8	3027.8	1111.6
Off14	115 - 128	388.9	3361.1	1444.9
Off15	129 - 150	611.1	3861.1	1944.9
Off16	151 - 185	972.2	4652.8	2736.6

MAGNETOMETER BASE STATION

The base magnetometer was a Geometrics G823-A sensor recorded by a Trimble Recon PDA with an internal GPS antenna. Data logging and UTC time synchronisation were carried out by the PDA. The data logging was configured to measure at 1.0 second intervals. Digital recording resolution was 0.001 nT. The sensor was placed on a tripod in an area of low magnetic gradient and free of cultural noise sources. A continuously updated display of the base station values was available for viewing and regularly monitored to ensure acceptable data quality and diurnal variation.

RADAR ALTIMETER

A Terra TRA 3500/TRI-30 radar altimeter was used to record terrain clearance. The antenna was mounted on the outside of the helicopter beneath the cockpit. Therefore, the recorded data reflect the height of the helicopter above the terrain. The Terra altimeter has an accuracy of 5% within the typical survey height envelope.

VIDEO TRACKING AND RECORDING SYSTEM

A high resolution digital colour 8 mm video camera was used to record the helicopter ground flight path along the survey lines. The video was digitally annotated with GPS position and time and can be used to verify ground positioning information and cultural causes of anomalous geophysical responses.



Figure 6. Digital video camera typical mounting location

GPS NAVIGATION SYSTEM

The navigation system consisted of an Ag-Nav Incorporated AG-NAV2 GPS navigation system comprising a PC-based acquisition system, navigation software, a deviation indicator in front of the aircraft pilot to direct the flight, a full screen display with controls in front of the operator, a Mid-Tech RX400p WAAS-enabled GPS receiver mounted on the instrument rack and an antenna

mounted on the magnetometer bird. WAAS (Wide Area Augmentation System) consists of approximately 25 ground reference stations positioned across the United States that monitor GPS satellite data. Two master stations located on the east and west coasts collect data from the reference stations and create a GPS correction message. This correction accounts for GPS satellite orbit and clock drift plus signal delays caused by the atmosphere and ionosphere. The corrected differential message is then broadcast through one of two geostationary satellites, or satellites with a fixed position over the equator. The corrected position has a published accuracy of less than 3 metres.

Survey co-ordinates were set up prior to the survey and the information was fed into the airborne navigation system. The co-ordinate system employed in the survey design was WGS84 [World] using the UTM zone 15N projection. The real-time differentially-corrected GPS positional data were recorded by the AeroDAS system in geodetic coordinates (latitude and longitude using WGS84) at 0.2 s intervals.

DIGITAL ACQUISITION SYSTEM

The received waveform was sampled during on- and off-time at 200 channels per decay, 180 times per second, and logged by the proprietary AeroDAS data acquisition system. The channel sampling commenced at the start of the Tx cycle and the width of each channel is 27.78 μ s. In addition the positional and secondary geophysical data, (i.e. magnetic, radar altimeter, and UTC time) were recorded on a removable hard drive and later backed up onto DVD-ROM from the field processing computer.

PERSONNEL

The following Aeroquest personnel were involved in the project:

Manager of Operations: Lee Harper

Field Data Processors: Geoff Plastow, Edward You

Field Operator: Rafal Starmach

Data Processing and Reporting: Geoff Plastow, Vid Thayalan, Chris Kahue, Marion Bishop, Andrea Ngui

The survey pilot, Max Lavoie, and AME Ben Lambert, were employed directly by the helicopter operator – V. Kelner Helicopters.

DELIVERABLES

HARDCOPY DELIVERABLES

The report includes maps at a scale of 1:10,000. The survey areas are covered by individual map sheet and three geophysical data products are delivered as listed below:

TMI – Coloured Total Magnetic Intensity (TMI) with contours EM anomaly symbols.

Z2-OFF – AeroTEM Z2 Off-time with contours and EM anomaly symbols.

EM – AeroTEM off-time profiles Z3-Z13 and EM anomaly symbols.

The coordinate/projection system for the maps is NAD83 – UTM Zone 15N. For reference, the latitude and longitude in WGS84 are also noted on the maps.

All the maps show flight path trace, skeletal topography, and conductor picks represented by an anomaly symbol classified according to calculated on-time conductance. The anomaly symbol is accompanied by postings denoting the calculated off-time conductance, a thick or thin classification and an anomaly identifier label. The anomaly symbol legend is given in the margin of the maps. The magnetic field data is presented as superimposed line contours with a minimum contour interval of 20nT.

DIGITAL DELIVERABLES

Final Database of Survey Data (.GDB)

The geophysical profile data is archived digitally in a Geosoft GDB binary format database. A description of the contents of the individual channels in the database can be found in Appendix 2.

Geosoft Grid files (.GRD)

Levelled Grid products used to generate the geophysical map images. Cell size for all grid files is 10 metres.

Total Magnetic Intensity (*mag_PcGold.grd*)

AeroTEM OFFTIME Channel (*zoff2_PcGold.grd*)

Digital Versions of Final Maps (.MAP, .PDF)

Map files in Geosoft .map and Adobe PDF format.

Google Earth Survey Files (.kmz)

Flight navigation lines, EM anomalies, EM Profiles, geophysical grids and contours in Google earth KMZ format. Double click to view flight lines in Google Earth.

Free Viewing Software (.EXE)

Geosoft Oasis Montaj Viewing Software

Adobe Acrobat Reader

Google Earth Viewer

Digital Copy of this Document (.PDF)

Adobe PDF format of this document.

DATA PROCESSING AND PRESENTATION

All in-field and post-field data processing was carried out using Aeroquest proprietary data processing software and Geosoft Oasis Montaj software. Maps were generated using 36-inch wide Hewlett Packard ink-jet plotters.

BASE MAP

The geophysical maps accompanying this report are based on positioning in the NAD83 datum. The survey geodetic GPS positions have been projected using the Universal Transverse Mercator projection in Zone 15 North. A summary of the map datum and projection specifications is given following:

Ellipse: GRS 1980

Ellipse major axis: 6378137m eccentricity: 0.081819191

Datum: North American 1983 - Canada Mean

Datum Shifts (x,y,z) : 0, 0, 0 metres

Map Projection: Universal Transverse Mercator Zone 15 (Central Meridian 93°W)

Central Scale Factor: 0.9996

False Easting, Northing: 500,000m, 0m

For reference, the latitude and longitude in WGS84 are also noted on the maps.

The background vector topography was sourced from Natural Resources Canada 1:50000 National Topographic Database data and the background shading were derived from NASA Shuttle Radar Topography Mission (SRTM) 90 metres resolution DEM data.

FLIGHT PATH & TERRAIN CLEARANCE

The position of the survey helicopter was directed by use of the Global Positioning System (GPS). Positions were updated five times per second (5 Hz) and expressed as WGS84 latitude and longitude calculated from the raw pseudo range derived from the C/A code signal. The instantaneous GPS flight path, after conversion to UTM co-ordinates, is drawn using linear interpolation between the x/y positions. The terrain clearance was maintained with reference to the radar altimeter. The raw Digital Terrain Model (DTM) was derived by taking the GPS survey elevation and subtracting the radar altimeter terrain clearance values. The calculated topography elevation values are relative and are not tied in to surveyed geodetic heights.

Each flight included at least two high elevation ‘background’ checks. These high elevation checks are to ensure that the gain of the system remained constant and within specifications.

ELECTROMAGNETIC DATA

The raw streaming data, sampled at a rate of 36,000 Hz (200 channels, 180 times per second) was reprocessed using a proprietary software algorithm developed and owned by Aeroquest Surveys. Processing involves the compensation of the X and Z component data for the primary field waveform. Coefficients for this compensation for the system transient are determined and applied to the stream data. The stream data are then pre-filtered, stacked, binned to the 33 on and off-time channels and checked for the effectiveness of the compensation and stacking processes. The stacked data is then filtered, levelled and split up into the individual line segments. Further base level adjustments may be carried out at this stage.

The final field processing step was to merge the processed EM data with the other data sets into a Geosoft GDB file. The EM fiducial is used to synchronize the two datasets. The processed channels are merged into ‘array format; channels in the final Geosoft database as Zon, Zoff, Xon, and Xoff

The filtering of the stacked data is designed to remove or minimize high frequency noise that cannot be sourced from the geology. Apparent bedrock EM anomalies were interpreted with the aid of an auto-pick from positive peaks and troughs in the on-time Z channel responses correlated with X channel responses. The auto-picked anomalies were reviewed and edited by a geophysicist on a line by line basis to discriminate between thin and thick conductor types. Anomaly picks locations were migrated and removed as required. This process ensures the optimal representation of the conductor centres on the maps.

At each conductor pick, estimates of the off-time conductance have been generated based on a horizontal plate source model for those data points along the line where the response amplitude is sufficient to yield an acceptable estimate. Some of the EM anomaly picks do not display a Tau

value; this is due to the inability to properly define the decay of the conductor usually because of low signal amplitudes. Each conductor pick was then classified according to a set of seven ranges of calculated off-time conductance values. For high conductance sources, the on-time conductance values may be used, since it provides a more accurate measure of high-conductance sources. Each symbol is also given an identification letter label, unique to each flight line. Conductor picks that did not yield an acceptable estimate of off-time conductance due to a low amplitude response were classified as a low conductance source. Please refer to the anomaly symbol legend located in the margin of the maps.

MAGNETIC DATA

Prior to any levelling the magnetic data was subjected to a lag correction of -0.1 seconds and a spike removal filter. The filtered aeromagnetic data were then corrected for diurnal variations using the magnetic base station and the intersections of the tie lines. No corrections for the regional reference field (IGRF) were applied. The corrected profile data were interpolated on to a grid using bi-directional gridding with a grid cell size of 10 metres. The final levelled grid provided the basis for threading the presented contours which have a minimum contour interval of 20nT.

GENERAL COMMENTS

The survey was successful in mapping the magnetic and conductive properties of the geology throughout the survey area. Below is a brief interpretation of the results. For a detailed interpretation please contact Aeroquest Surveys.

MAGNETIC RESPONSE

The magnetic data provide a high resolution map of the distribution of the magnetic mineral content of the survey area. This data can be used to interpret the location of geological contacts and other structural features such as faults and zones of magnetic alteration. The sources for anomalous magnetic responses are generally thought to be predominantly magnetite because of the relative abundance and strength of response (high magnetic susceptibility) of magnetite over other magnetic minerals such as pyrrhotite.

EM ANOMALIES

The EM anomalies on the maps are classified by conductance (as described earlier in the report) and also by the thickness of the source. A thin, vertically orientated source produces a double peak anomaly in the z-component response and a positive to negative crossover in the x-component response (Figure 7). For a vertically orientated thick source (say, greater than 10 metres), the response is a single peak in the z-component response and a negative to positive crossover in the x-component response (Figure 8). Because of these differing responses, the AeroTEM system provides discrimination of thin and thick sources and this distinction is indicated on the EM anomaly symbols (N = thin and K = thick). Where multiple, closely spaced conductive sources occur, or where the source has a shallow dip, it can be difficult to uniquely determine the type (thick vs. thin) of the source (Figure 9). In these cases both possible source types may be indicated by picking both thick and thin response styles. For shallow dipping conductors the 'thin' pick will be located over the edge of the source, whereas the 'thick' pick will fall over the downdip 'heart' of the anomaly.

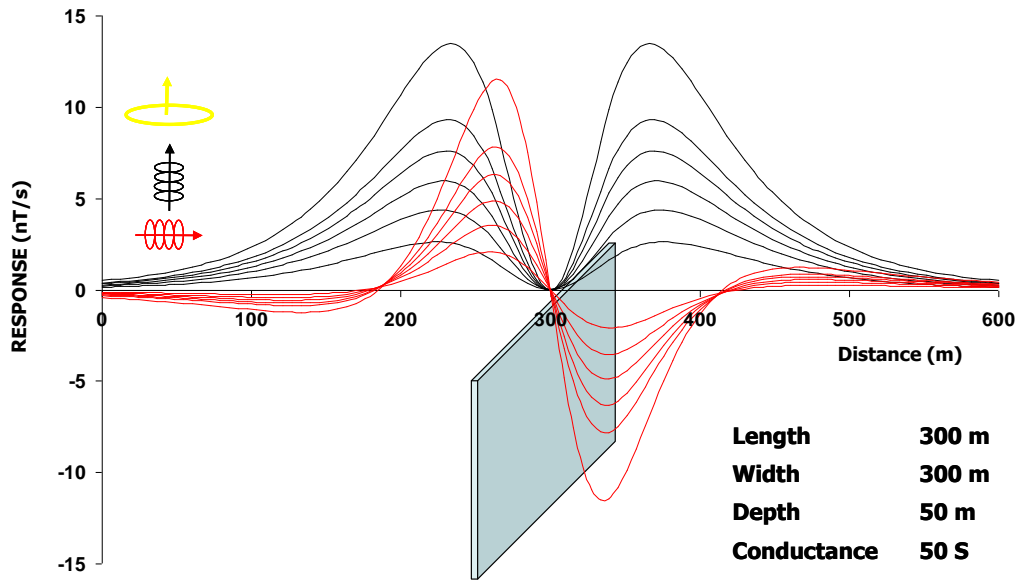


Figure 7. AeroTEM response to a 'thin' vertical conductor

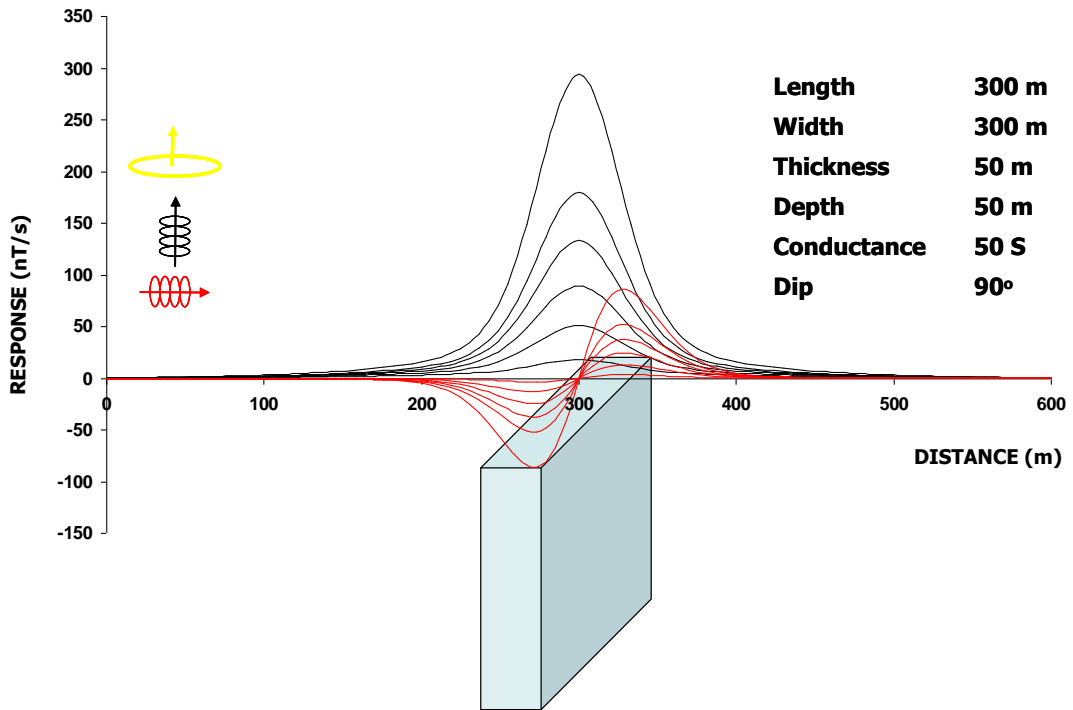


Figure 8. AeroTEM response for a 'thick' vertical conductor

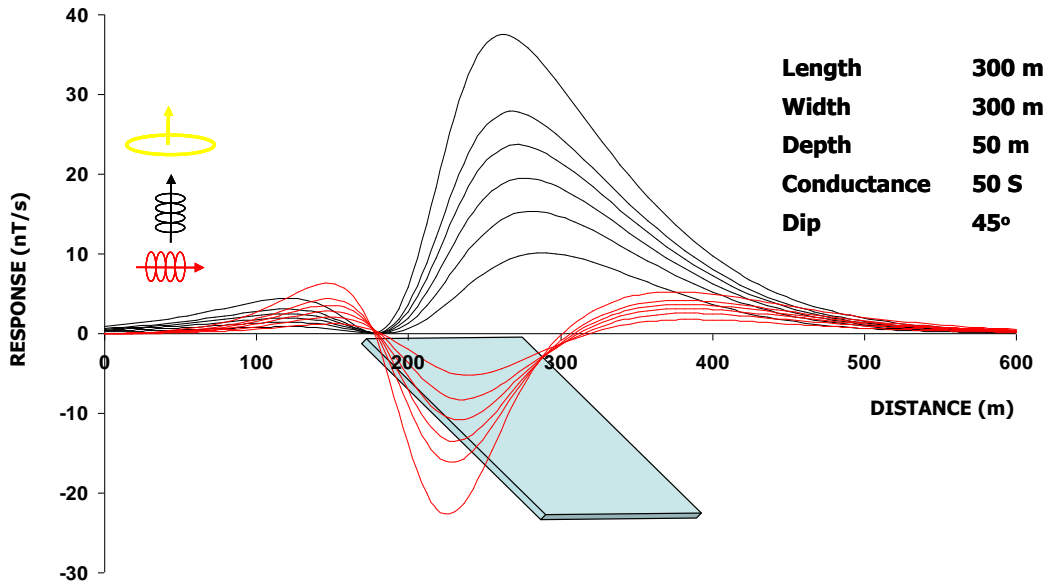


Figure 9. AeroTEM response over a 'thin' dipping conductor

All cases should be considered when analyzing the interpreted picks and prioritizing for follow-up. Specific anomalous responses which remain as high priority should be subjected to numerical modeling prior to drill testing to determine the dip, depth and probable geometry of the source.

APPENDIX 1: SURVEY BOUNDARIES

The following table presents the Pickle Crow block boundaries. All geophysical data presented in this report have been windowed to 100m outside these outlines. X and Y positions are in NAD83 UTM Zone 15.

X	Y
698080.76	5710592.66
702825.84	5714457.66
706087.08	5714595.82
708018.71	5712293.83
707508.03	5712265.59
703691.06	5707941.76
702791.12	5707941.76
700012.36	5708290.66

APPENDIX 2: DESCRIPTION OF DATABASE FIELDS

The GDB file is a Geosoft binary database. In the database, the Survey lines and Tie Lines are prefixed with an "L" for "Line" and "T" for "Tie".

COLUMN	UNITS	DESCRIPTOR
Line		Line number
Flight		Flight #
Emfid		AERODAS Fiducial
Utctime	hh:mm:ss.ss	UTC time
X	m	UTM Easting (NAD83, Zone 15)
Y	m	UTM Northing (NAD83, Zone 15)
Galt	m	GPS altitude of Mag bird
Bheight	m	Terrain clearance of EM bird
Ralt	m	Radar altitude
Dtm	m	Digital Terrain Model
basemag	nT	Base station total magnetic intensity
Mag	nT	Final levelled total magnetic intensity
Zon	nT/s	Processed Streaming On-Time Z component Channels 1-16
Zoff	nT/s	Processed Streaming Off-Time Z component Channels 0-16
Xon	nT/s	Processed Streaming On-Time X component Channels 1-16
Xoff	nT/s	Processed Streaming Off-Time X component Channels 0-16
Pwrline		powerline monitor data channel
Grade		Classification from 1-7 based on conductance of conductor pick
Anom_labels		Alphanumeric label of conductor pick
Anom_ID		Anomaly Character (K= thick, N = thiN)
Off_AllCon	S	Off-time conductance
Off_AllTau	µs	Off-time decay constant
TranOff	s	Transmission turn-off time
TranOn	µs	Transmission turn-on time
TranPeak	A	Transmission peak current
TranSwitch	µs	Transmission peak current time
Off_con	S	Off-time conductance
Off_Tau	µs	Off-time decay constant

APPENDIX 3: AEROTEM ANOMALY LISTING

Line	Anom	ID	Cond (S)	Tau (μ s)	Flight #	UTC Time	Bird height (m)	Easting (m)	Northing (m)
10010	A	N	31.0	394.1	1	16:11:10	39.1	707778.0	5712582.1
10010	B	K	32.1	408.4	1	16:11:35	38.8	707389.9	5713035.9
10020	A	N	43.8	558.2	1	16:16:11	40.5	707731.1	5712534.0
10030	A	N	45.8	583.6	1	16:17:59	40.4	707685.4	5712523.7
10040	A	N	38.6	491.5	1	16:24:45	41.1	707645.0	5712488.1
10050	A	N	43.3	550.8	1	16:52:44	40.4	707607.2	5712473.3
10050	B	N	15.3	195.4	1	16:54:44	43.3	705749.0	5714672.5
10060	A	N	44.2	563.3	1	16:26:11	45.9	707570.6	5712443.1
10060	B	N	30.6	389.1	1	16:28:07	46.1	705720.6	5714622.4
10070	A	N	11.2	142.4	1	16:55:46	48.2	705703.2	5714587.0
10070	B	N	40.7	518.4	1	16:57:49	43.0	707428.5	5712514.3
10070	C	N	35.2	447.8	1	16:57:55	36.6	707507.2	5712422.1
10080	A	N	23.2	295.6	1	16:29:09	39.1	705676.1	5714529.7
10080	B	N	30.4	386.5	1	16:31:07	35.3	707382.7	5712490.9
10080	C	N	26.4	335.6	1	16:31:13	33.6	707464.6	5712397.7
10090	A	N	35.4	450.1	1	16:59:17	43.9	707340.1	5712469.6
10090	B	N	29.7	378.0	1	17:00:57	44.2	705648.9	5714492.5
10100	A	N	30.7	390.7	1	16:32:32	40.6	707307.1	5712435.6
10100	B	N	23.1	293.9	1	16:34:17	41.2	705614.0	5714440.9
10110	A	N	19.7	251.0	1	17:02:13	45.7	705585.6	5714398.3
10110	B	N	20.0	254.2	1	17:04:01	42.1	707260.2	5712418.6
10120	A	N	31.1	395.4	1	16:35:37	38.3	705552.9	5714369.3
10120	B	N	13.2	167.8	1	16:37:33	38.9	707212.1	5712385.9
10130	A	N	14.2	180.7	1	17:05:30	53.9	707164.6	5712364.2
10130	B	N	33.8	430.1	1	17:07:06	46.0	705508.8	5714329.0
10140	A	N	29.7	378.4	1	16:39:02	44.2	707121.4	5712344.2
10140	B	N	15.4	196.5	1	16:40:41	44.2	705486.3	5714290.6
10150	A	N	10.4	132.1	1	17:08:30	42.9	705460.0	5714250.0
10150	B	N	22.2	282.6	1	17:10:14	37.0	707079.2	5712309.3
10150	C	N	33.1	421.2	1	17:10:20	38.9	707163.7	5712202.8
10160	A	N	14.5	185.0	1	16:42:19	47.0	705426.1	5714199.1
10160	B	K	13.2	167.6	1	16:43:53	44.5	706833.6	5712513.2
10160	C	N	33.9	431.9	1	16:44:13	36.6	707132.9	5712177.4
10170	A	N	50.7	645.7	1	17:11:39	51.5	707012.2	5712225.2
10170	B	K	26.0	330.8	1	17:11:52	46.3	706794.3	5712484.5
10170	C	N	47.1	599.5	1	17:13:16	42.7	705384.1	5714174.6
10180	A	N	45.4	577.5	1	16:45:43	51.4	706976.7	5712199.9

Line	Anom	ID	Cond (S)	Tau (µs)	Flight #	UTC Time	Bird height (m)	Easting (m)	Northing (m)
10180	B	K	36.3	462.0	1	16:45:56	52.7	706759.1	5712460.3
10180	C	N	48.3	614.9	1	16:47:23	40.9	705349.2	5714141.4
10190	A	N	37.3	474.9	1	17:14:57	52.1	705319.9	5714090.2
10190	B	N	49.4	629.2	1	17:16:47	38.2	707031.6	5712069.5
10200	A	N	45.7	582.1	1	16:49:06	44.7	705280.3	5714066.0
10200	B	N	38.9	495.8	1	16:50:57	35.9	706899.1	5712141.1
10200	C	N	47.0	598.5	1	16:51:03	32.3	706990.3	5712036.9
10210	A	N	46.0	585.9	1	17:18:13	44.4	706862.8	5712099.3
10210	B	N	40.4	514.8	1	17:19:53	38.5	705251.8	5714018.0
10220	A	N	35.6	453.4	2	18:22:11	42.3	705226.9	5713959.0
10220	B	N	41.1	523.6	2	18:23:55	37.1	706831.1	5712064.8
10230	A	N	42.3	539.1	2	19:38:50	42.5	705199.4	5713924.5
10230	B	N	46.2	587.8	2	19:40:32	45.5	706785.7	5712038.2
10240	A	N	41.6	529.3	2	18:25:24	47.5	706746.1	5712016.5
10240	B	K	43.5	553.6	2	18:26:38	41.6	705407.7	5713596.3
10240	C	K	42.8	544.6	2	18:26:48	43.7	705225.2	5713819.0
10250	A	N	43.1	548.3	2	19:42:01	49.1	706714.8	5711967.7
10250	B	K	45.5	578.8	2	19:43:21	36.6	705375.8	5713573.4
10250	C	K	47.1	599.6	2	19:43:32	41.3	705182.4	5713807.5
10260	A	K	54.8	697.5	2	18:29:03	45.3	705145.4	5713757.8
10260	B	K	56.1	714.7	2	18:29:17	42.8	705336.5	5713525.4
10260	C	N	8.8	112.1	2	18:29:56	49.9	705931.6	5712814.9
10260	D	K	44.6	567.7	2	18:30:36	45.8	706527.3	5712107.2
10260	E	N	42.3	538.2	2	18:30:46	46.5	706679.3	5711931.2
10270	A	K	58.3	742.4	2	19:45:49	46.1	705110.8	5713721.5
10270	B	K	50.8	646.6	2	19:46:01	47.3	705300.7	5713479.5
10270	C	K	11.9	151.6	2	19:46:39	45.5	705878.7	5712809.1
10270	D	K	42.6	541.8	2	19:47:16	47.9	706488.7	5712076.2
10270	E	N	50.6	643.9	2	19:47:25	55.2	706648.9	5711894.0
10280	A	N	45.1	574.2	2	18:32:14	42.0	706611.6	5711868.7
10280	B	K	41.9	533.7	2	18:32:23	42.7	706454.7	5712048.9
10280	C	K	18.1	230.2	2	18:32:57	38.7	705829.0	5712784.5
10280	D	K	47.8	608.8	2	18:33:27	40.2	705260.0	5713454.1
10280	E	K	48.9	622.6	2	18:33:37	41.2	705067.3	5713691.1
10290	A	N	48.1	612.4	2	19:48:58	44.1	706583.1	5711819.5
10290	B	K	47.6	605.4	2	19:49:08	48.1	706425.6	5712010.1
10290	C	K	49.0	623.6	2	19:50:19	44.5	705238.2	5713402.9
10290	D	K	48.0	611.3	2	19:50:31	47.0	705041.1	5713650.4
10300	A	K	53.1	676.1	2	18:36:07	46.0	705022.6	5713597.3

Line	Anom	ID	Cond (S)	Tau (µs)	Flight #	UTC Time	Bird height (m)	Easting (m)	Northing (m)
10300	B	K	45.6	581.0	2	18:36:19	46.0	705212.6	5713364.4
10300	C	K	46.0	585.6	2	18:37:36	37.3	706398.3	5711966.1
10300	D	N	49.1	624.8	2	18:37:47	38.5	706549.7	5711784.1
10310	A	K	52.6	669.2	2	19:53:08	50.2	704991.5	5713545.7
10310	B	K	47.8	608.2	2	19:53:19	51.0	705172.1	5713345.5
10310	C	K	41.4	527.1	2	19:54:32	41.3	706352.6	5711933.7
10310	D	N	41.9	533.5	2	19:54:41	47.9	706507.4	5711751.4
10320	A	N	38.0	483.3	2	18:39:23	41.1	706465.3	5711718.6
10320	B	K	42.9	546.8	2	18:39:31	42.7	706323.2	5711880.8
10320	C	K	38.3	487.4	2	18:39:39	43.0	706173.7	5712065.4
10320	D	K	46.0	585.9	2	18:40:44	40.7	705064.2	5713399.4
10320	E	K	56.7	721.7	2	18:40:50	41.2	704949.8	5713525.7
10330	A	N	41.8	531.5	2	19:56:10	45.4	706432.5	5711681.9
10330	B	K	44.8	570.3	2	19:56:19	45.7	706298.1	5711849.8
10330	C	K	46.7	594.2	2	19:56:28	39.6	706134.3	5712049.9
10330	D	K	51.6	657.5	2	19:57:34	38.4	705022.1	5713366.1
10340	A	N	49.9	635.5	2	18:43:35	50.2	704899.2	5713441.9
10340	B	K	55.3	704.5	2	18:43:44	50.4	705035.9	5713272.0
10340	C	K	48.8	620.9	2	18:44:56	39.0	706105.5	5711996.2
10340	D	N	38.5	490.3	2	18:45:16	37.8	706398.2	5711648.3
10350	A	N	49.9	635.4	2	20:00:26	41.4	704869.5	5713410.3
10350	B	K	50.4	641.8	2	20:00:36	39.2	705013.0	5713234.3
10350	C	K	48.8	621.3	2	20:01:43	41.1	706076.4	5711957.8
10350	D	K	42.3	538.6	2	20:02:00	42.5	706328.2	5711651.0
10350	E	N	40.3	512.6	2	20:02:08	45.3	706450.5	5711498.6
10360	A	N	44.0	559.6	2	18:46:54	48.9	706408.8	5711473.6
10360	B	K	46.6	593.8	2	18:47:05	43.3	706235.3	5711694.5
10360	C	K	46.5	592.1	2	18:48:22	36.4	704952.4	5713194.8
10360	D	N	47.8	608.7	2	18:48:28	37.5	704841.3	5713337.6
10370	A	N	43.2	549.6	2	20:03:29	47.6	706374.4	5711450.0
10370	B	K	47.0	598.3	2	20:03:39	45.5	706201.6	5711636.7
10370	C	K	42.2	537.6	2	20:04:52	36.8	704921.1	5713172.6
10370	D	N	34.8	442.4	2	20:05:53	50.2	703755.7	5714560.1
10380	A	N	39.1	497.5	2	18:50:17	54.0	703722.7	5714506.9
10380	B	K	50.9	647.5	2	18:51:33	39.1	704802.0	5713229.5
10380	C	N	43.3	551.7	2	18:51:42	35.6	704935.1	5713070.9
10380	D	K	40.2	511.2	2	18:53:04	48.8	706131.1	5711626.8
10380	E	N	30.1	383.1	2	18:53:17	47.6	706327.5	5711408.9
10390	A	N	38.3	487.0	2	20:06:48	39.8	703697.2	5714477.1

Line	Anom	ID	Cond (S)	Tau (µs)	Flight #	UTC Time	Bird height (m)	Easting (m)	Northing (m)
10390	B	K	52.4	666.5	2	20:08:02	39.7	704785.0	5713174.5
10390	C	N	45.6	581.1	2	20:08:10	39.1	704907.9	5713029.4
10390	D	K	48.4	616.5	2	20:09:26	44.8	706108.8	5711592.2
10390	E	N	41.6	529.9	2	20:09:38	48.8	706292.3	5711380.0
10400	A	N	43.5	553.3	2	18:54:48	44.2	706255.8	5711341.8
10400	B	N	37.0	471.4	2	18:54:59	40.0	706070.5	5711557.1
10400	C	N	39.8	506.4	2	18:56:10	45.6	704877.2	5712984.3
10400	D	K	49.1	625.3	2	18:56:18	41.6	704738.7	5713152.1
10400	E	N	43.9	558.4	2	18:57:21	46.4	703640.8	5714450.0
10410	A	K	32.9	419.3	2	20:11:10	48.8	706147.1	5711389.4
10410	B	N	44.6	567.9	2	20:11:15	43.8	706068.5	5711488.4
10410	C	N	48.4	616.0	2	20:12:26	39.2	704848.3	5712937.2
10410	D	K	57.7	734.8	2	20:12:34	41.1	704709.9	5713106.8
10410	E	N	46.4	590.3	2	20:13:38	41.6	703606.5	5714428.3
10420	A	N	39.8	507.0	2	18:58:28	41.4	703576.9	5714390.5
10420	B	N	48.2	614.3	2	18:59:41	33.8	704651.9	5713090.9
10420	C	N	38.8	493.9	2	18:59:53	40.9	704826.4	5712882.4
10420	D	K	35.7	454.4	2	19:01:18	54.8	706081.3	5711383.9
10430	A	N	45.6	580.4	2	20:14:49	46.6	703530.5	5714359.8
10430	B	K	41.0	522.6	2	20:17:30	47.2	706060.1	5711341.1
10440	A	K	35.7	454.0	2	19:02:58	52.5	706022.6	5711312.8
10440	B	N	40.7	518.0	2	19:05:25	44.8	703481.9	5714338.8
10450	A	K	41.9	533.3	2	20:19:06	49.6	705989.8	5711281.5
10450	B	N	49.8	634.3	2	20:21:40	48.4	703423.9	5714319.2
10460	A	N	36.8	468.3	2	19:06:42	34.5	703405.6	5714278.2
10460	B	K	41.2	525.0	2	19:09:35	50.4	705957.5	5711232.9
10470	A	N	38.1	484.8	2	20:22:54	48.4	703231.6	5714414.7
10470	B	N	45.0	572.8	2	20:23:05	43.1	703377.3	5714234.3
10470	C	K	33.6	428.0	2	20:25:46	49.1	705927.7	5711195.2
10480	A	K	33.3	423.8	2	19:11:15	54.2	705878.2	5711161.1
10480	B	N	45.5	578.9	2	19:13:50	42.6	703165.1	5714389.7
10490	A	K	34.7	441.6	2	20:27:28	51.0	705818.6	5711157.4
10500	A	K	32.9	418.5	2	19:18:04	49.9	705761.7	5711136.0
10510	A	N	40.0	509.4	2	20:35:51	59.0	705766.4	5711066.6
10520	A	N	33.2	422.2	2	19:19:47	46.1	705742.6	5711009.6
10530	A	N	31.8	404.6	2	20:37:37	42.6	705702.0	5710984.8
10540	A	N	9.8	124.4	2	19:23:47	40.5	703189.1	5713911.5
10540	B	N	24.3	310.0	2	19:26:22	50.7	705665.8	5710962.2
10550	A	N	25.7	327.4	2	20:41:49	37.5	703129.5	5713886.8

Line	Anom	ID	Cond (S)	Tau (µs)	Flight #	UTC Time	Bird height (m)	Easting (m)	Northing (m)
10550	B	K	32.6	414.5	2	20:44:02	38.8	705167.7	5711484.2
10550	C	N	30.3	385.8	2	20:44:32	36.9	705626.6	5710919.9
10560	A	N	39.7	505.2	2	19:28:04	40.6	705592.2	5710877.1
10560	B	K	49.3	627.8	2	19:28:33	44.4	705116.9	5711464.5
10560	C	N	41.0	521.8	2	19:30:24	47.5	703093.2	5713863.3
10570	A	N	40.1	511.1	2	20:46:21	46.8	705502.8	5710910.5
10570	B	K	43.7	556.3	2	20:46:47	44.2	705084.9	5711430.9
10570	C	N	25.6	326.1	2	20:47:41	34.1	704210.4	5712463.9
10570	D	N	38.2	486.2	2	20:48:47	41.7	703065.1	5713823.2
10580	A	N	41.5	527.8	3	13:18:50	38.3	703025.5	5713772.9
10580	B	N	38.0	483.2	3	13:20:16	45.8	704157.4	5712432.2
10580	C	K	39.4	502.1	3	13:21:21	43.9	705039.4	5711393.4
10580	D	N	34.4	438.4	3	13:21:44	40.5	705341.0	5711031.1
10580	E	N	45.2	575.8	3	13:21:55	39.5	705471.5	5710871.7
10590	A	N	42.1	535.5	3	14:19:06	49.2	702999.7	5713736.6
10590	B	N	17.7	225.3	3	14:20:35	42.6	704133.4	5712404.7
10590	C	K	40.0	508.8	3	14:21:39	38.4	704990.6	5711375.6
10590	D	N	31.6	401.7	3	14:22:04	47.2	705300.4	5710997.1
10590	E	N	31.7	403.0	3	14:22:15	44.1	705435.8	5710842.2
10600	A	N	50.8	646.2	3	13:23:51	47.1	705382.3	5710821.3
10600	B	N	38.9	494.7	3	13:23:59	53.7	705252.7	5710982.8
10600	C	K	26.1	332.7	3	13:24:17	46.5	704925.9	5711370.9
10600	D	N	35.5	451.8	3	13:26:06	38.5	702967.4	5713715.8
10610	A	N	33.3	424.2	3	14:24:11	36.9	705343.3	5710793.2
10610	B	K	8.2	104.8	3	14:24:36	47.5	704890.8	5711349.1
10610	C	N	22.4	285.3	3	14:26:24	51.5	702921.9	5713675.9
10620	A	N	28.5	362.4	3	13:27:48	42.3	702770.2	5713783.6
10620	B	N	24.5	311.7	3	13:27:58	40.1	702906.6	5713615.9
10620	C	N	37.6	478.1	3	13:31:07	43.6	705297.9	5710764.0
10630	A	N	25.8	328.9	3	14:28:04	43.0	702740.7	5713736.9
10630	B	N	22.8	290.2	3	14:28:14	42.5	702891.4	5713563.6
10630	C	K	43.5	553.9	3	14:30:54	58.8	705207.8	5710802.4
10640	A	K	42.4	539.8	3	13:33:09	51.9	705161.9	5710782.6
10640	B	N	10.4	132.3	3	13:35:21	44.8	702852.1	5713532.8
10640	C	N	14.7	187.5	3	13:35:29	49.7	702716.2	5713697.8
10650	A	K	44.7	568.6	3	14:33:05	48.2	705120.9	5710753.1
10650	B	K	49.7	632.2	3	14:34:22	43.5	703760.0	5712365.1
10650	C	N	24.2	307.6	3	14:35:12	41.0	702830.3	5713484.2
10650	D	N	26.5	337.3	3	14:35:20	41.8	702681.8	5713652.8

Line	Anom	ID	Cond (S)	Tau (µs)	Flight #	UTC Time	Bird height (m)	Easting (m)	Northing (m)
10660	A	N	30.0	381.3	3	13:37:05	49.6	702654.9	5713590.5
10660	B	N	25.5	324.4	3	13:37:14	47.6	702788.2	5713435.6
10660	C	N	43.3	551.6	3	13:38:26	43.6	703771.4	5712270.7
10660	D	K	29.1	370.1	3	13:40:08	41.5	705079.4	5710712.5
10670	A	N	28.0	356.7	3	14:36:59	42.9	702635.2	5713552.5
10670	B	N	27.1	345.2	3	14:37:08	40.8	702780.4	5713386.7
10670	C	N	39.1	497.8	3	14:38:12	36.5	703745.6	5712253.9
10670	D	K	26.5	336.9	3	14:39:28	50.5	704844.3	5710919.6
10670	E	N	28.2	358.7	3	14:39:46	40.3	705097.1	5710616.7
10680	A	N	39.0	496.6	3	13:42:14	41.9	705058.9	5710593.7
10680	B	K	36.5	465.2	3	13:42:29	48.8	704795.8	5710905.6
10680	C	N	37.5	477.2	3	13:43:33	44.1	703677.9	5712234.0
10680	D	N	13.0	165.4	3	13:44:27	39.5	702736.5	5713354.9
10680	E	N	27.7	352.5	3	13:44:34	39.8	702610.4	5713503.9
10690	A	N	26.7	339.7	3	14:41:43	46.2	705028.1	5710553.6
10690	B	K	15.6	198.3	3	14:42:04	52.3	704660.3	5711000.4
10690	C	N	39.6	503.9	3	14:43:04	41.1	703644.7	5712206.8
10690	D	N	14.0	178.6	3	14:44:04	42.9	702573.3	5713480.0
10700	A	N	25.7	326.9	3	13:46:17	45.0	702551.8	5713406.0
10700	B	N	36.6	466.5	3	13:47:32	44.4	703626.3	5712147.0
10700	C	K	26.7	339.3	3	13:48:46	40.7	704618.5	5710963.0
10700	D	N	25.6	325.5	3	13:49:13	44.2	704969.4	5710542.0
10710	A	N	13.6	173.4	3	14:45:44	49.6	702521.4	5713373.2
10710	B	N	21.7	275.7	3	14:46:59	36.8	703576.2	5712124.3
10710	C	N	15.9	202.5	3	14:47:09	43.0	703721.1	5711948.9
10710	D	K	34.3	436.6	3	14:48:09	48.2	704580.8	5710935.1
10710	E	N	28.1	358.0	3	14:48:35	42.0	704930.3	5710506.4
10720	A	K	35.8	455.5	3	13:51:35	47.0	704536.2	5710900.5
10720	B	N	39.1	497.7	3	13:52:25	37.2	703692.5	5711907.1
10720	C	N	13.8	175.9	3	13:53:35	39.4	702497.2	5713327.3
10730	A	N	39.4	501.7	3	14:51:03	42.3	704475.3	5710908.7
10730	B	N	44.5	566.0	3	14:51:50	40.1	703666.9	5711863.7
10730	C	N	10.8	137.0	3	14:52:59	45.8	702455.4	5713294.9
10740	A	N	13.4	170.7	3	13:55:26	40.0	702434.5	5713261.9
10740	B	N	11.9	151.3	3	13:56:15	38.1	703133.2	5712429.3
10740	C	N	18.5	235.7	3	13:56:30	40.3	703329.5	5712193.0
10740	D	N	33.6	428.3	3	13:56:53	41.2	703644.2	5711819.9
10740	E	N	11.7	149.3	3	13:57:54	42.1	704446.8	5710857.5
10750	A	N	32.7	416.5	3	14:54:46	52.7	702404.8	5713210.8

Line	Anom	ID	Cond (S)	Tau (µs)	Flight #	UTC Time	Bird height (m)	Easting (m)	Northing (m)
10750	B	N	21.7	276.7	3	14:55:36	43.1	703110.0	5712373.2
10750	C	N	30.4	387.5	3	14:55:51	48.1	703303.3	5712152.1
10750	D	N	36.5	464.8	3	14:56:15	48.6	703608.5	5711784.7
10750	E	N	10.3	130.7	3	14:57:13	63.2	704408.2	5710818.5
10760	A	N	10.8	137.0	3	14:00:50	47.2	704368.5	5710791.9
10760	B	N	29.1	370.5	3	14:01:37	41.6	703580.7	5711734.0
10760	C	N	38.5	490.1	3	14:01:57	47.3	703262.1	5712119.3
10760	D	N	12.2	155.6	3	14:02:07	45.2	703085.6	5712330.8
10760	E	N	38.2	486.2	3	14:02:48	36.3	702360.8	5713182.4
10770	A	N	26.9	342.8	3	15:00:02	36.6	704510.8	5710526.7
10770	B	N	29.2	371.2	3	15:00:14	42.7	704327.9	5710755.9
10770	C	N	12.8	163.0	3	15:01:00	38.4	703575.7	5711666.0
10770	D	N	12.7	161.6	3	15:01:31	40.8	703061.4	5712287.3
10770	E	N	11.5	146.8	3	15:02:13	41.2	702333.5	5713145.5
10780	A	N	37.4	475.7	3	14:04:38	41.7	702289.1	5713106.9
10780	B	N	42.5	541.1	3	14:05:31	44.9	703034.4	5712234.6
10780	C	N	26.6	338.6	3	14:06:11	40.7	703555.3	5711604.4
10780	D	N	30.6	390.1	3	14:07:06	40.3	704301.7	5710710.9
10780	E	N	30.6	389.6	3	14:07:20	36.4	704493.0	5710485.7
10790	A	N	31.2	397.1	3	15:04:02	47.8	702264.2	5713065.0
10790	B	N	23.2	295.2	3	15:04:54	45.7	703020.0	5712172.8
10790	C	N	26.1	332.6	3	15:05:30	38.7	703534.0	5711551.4
10790	D	N	13.5	172.2	3	15:06:22	41.2	704250.9	5710689.6
10790	E	N	30.0	381.7	3	15:06:34	37.4	704428.5	5710479.5
10800	A	N	28.3	360.0	3	14:09:51	52.6	704630.5	5710176.8
10800	B	N	37.5	477.8	3	14:10:05	52.8	704366.3	5710469.2
10800	C	N	44.5	566.6	3	14:10:55	42.8	703519.1	5711499.8
10800	D	N	21.5	274.0	3	14:11:25	39.3	702981.2	5712141.5
10800	E	N	41.2	524.4	3	14:12:07	39.6	702217.6	5713040.1
10810	A	N	14.1	179.9	3	15:09:06	46.4	704611.1	5710133.5
10810	B	N	39.6	504.4	3	15:09:21	33.6	704328.7	5710449.3
10810	C	N	34.7	441.9	3	15:10:09	36.0	703517.9	5711440.3
10810	D	N	34.7	441.9	3	15:10:41	36.0	702986.3	5712056.1
10810	E	N	34.7	441.9	3	15:10:42	36.1	702962.1	5712084.6
10810	F	N	43.7	556.4	3	15:11:27	45.3	702196.2	5713000.2
10820	A	N	42.8	544.4	4	16:18:08	37.3	702161.8	5712943.2
10820	B	N	20.8	264.7	4	16:19:10	41.7	702913.6	5712048.3
10820	C	N	31.5	401.4	4	16:19:58	46.3	703489.6	5711383.7
10820	D	N	28.7	365.1	4	16:21:02	37.8	704302.4	5710417.4

Line	Anom	ID	Cond (S)	Tau (µs)	Flight #	UTC Time	Bird height (m)	Easting (m)	Northing (m)
10820	E	N	43.3	551.1	4	16:21:08	42.3	704390.5	5710313.6
10820	F	N	35.8	455.7	4	16:21:22	48.4	704578.7	5710100.3
10830	A	N	40.5	516.1	4	16:35:33	38.3	704541.7	5710041.9
10830	B	N	39.2	499.0	4	16:35:42	45.5	704411.0	5710205.0
10830	C	N	31.4	400.1	4	16:35:51	40.0	704244.7	5710397.1
10830	D	N	36.4	463.6	4	16:36:38	41.6	703475.0	5711313.9
10830	E	N	39.3	500.1	4	16:37:56	47.4	702131.0	5712915.6
10840	A	N	41.5	528.0	4	16:23:44	50.5	704515.1	5710012.1
10840	B	N	32.2	410.5	4	16:23:53	57.8	704371.4	5710177.5
10840	C	N	22.4	285.2	4	16:24:01	55.6	704213.6	5710345.6
10840	D	N	13.2	168.5	4	16:24:46	39.6	703460.5	5711240.1
10840	E	N	33.2	423.0	4	16:26:09	46.0	702107.2	5712860.9
10840	F	N	34.7	441.9	4	16:26:18	43.0	701947.1	5713048.4
10850	A	N	18.7	237.6	4	16:39:47	39.6	701919.1	5713004.8
10850	B	N	29.4	374.0	4	16:39:59	41.3	702072.2	5712820.7
10850	C	N	34.8	442.4	4	16:41:49	49.7	703446.9	5711189.2
10850	D	N	32.4	412.4	4	16:42:48	45.2	704204.9	5710313.3
10850	E	N	38.4	488.7	4	16:42:59	44.2	704340.4	5710154.1
10850	F	N	43.1	549.1	4	16:43:10	40.8	704477.5	5709984.0
10860	A	N	33.1	421.9	4	16:28:04	46.4	701887.8	5712974.1
10860	B	N	11.8	150.4	4	16:28:17	44.2	702042.0	5712790.8
10860	C	K	28.4	361.6	4	16:30:02	53.3	703362.9	5711221.1
10860	D	N	22.4	284.7	4	16:31:03	58.5	704162.3	5710291.1
10860	E	N	40.6	516.9	4	16:31:15	47.8	704317.2	5710112.0
10860	F	N	45.0	572.3	4	16:31:25	42.0	704438.5	5709951.5
10870	A	N	41.9	533.7	4	16:45:34	48.7	704381.4	5709919.0
10870	B	N	39.2	499.4	4	16:45:41	52.2	704259.3	5710077.6
10870	C	N	9.3	118.5	4	16:47:51	50.2	702001.4	5712766.1
10870	D	N	22.0	280.1	4	16:47:59	47.0	701852.0	5712945.2
10880	A	N	33.0	420.5	5	19:10:36	52.9	701812.4	5712903.7
10880	B	N	10.0	127.2	5	19:10:47	42.3	701976.2	5712702.4
10880	C	N	33.2	423.2	5	19:13:08	35.6	704227.7	5710023.6
10880	D	K	37.3	474.4	5	19:13:15	37.0	704337.7	5709892.2
10880	E	N	15.6	198.6	5	19:13:29	39.2	704544.3	5709642.1
10890	A	N	36.8	468.9	5	20:21:05	40.9	701773.5	5712857.7
10890	B	N	16.8	214.4	5	20:21:15	37.7	701939.1	5712674.5
10890	C	N	18.2	231.3	5	20:23:11	41.0	703669.1	5710618.6
10890	D	N	41.3	525.3	5	20:23:41	38.2	704188.1	5709996.2
10890	E	N	41.9	533.5	5	20:23:49	43.3	704320.4	5709837.6

Line	Anom	ID	Cond (S)	Tau (µs)	Flight #	UTC Time	Bird height (m)	Easting (m)	Northing (m)
10890	F	N	37.0	470.5	5	20:24:02	39.7	704516.2	5709601.7
10900	A	N	41.5	527.9	5	19:15:14	35.6	704485.2	5709577.6
10900	B	N	39.6	504.3	5	19:15:28	32.8	704285.2	5709816.8
10900	C	N	8.3	105.9	5	19:15:42	43.2	704066.8	5710058.4
10900	D	N	18.9	240.6	5	19:16:09	39.8	703619.0	5710594.6
10900	E	N	15.7	199.8	5	19:17:22	41.5	702467.3	5711945.9
10900	F	N	30.0	381.9	5	19:18:07	43.8	701750.7	5712814.8
10910	A	N	36.4	463.3	5	20:25:39	43.1	704461.6	5709526.5
10910	B	K	38.7	493.1	5	20:25:53	33.2	704241.8	5709778.5
10910	C	N	67.7	861.6	5	20:26:07	38.8	704021.6	5710041.3
10910	D	N	19.8	251.6	5	20:26:35	44.1	703583.3	5710562.2
10910	E	N	32.3	411.2	5	20:27:50	42.7	702443.5	5711917.5
10910	F	N	30.0	381.5	5	20:28:33	44.2	701703.4	5712812.3
10920	A	N	22.5	285.9	5	19:19:45	41.3	701683.9	5712760.2
10920	B	N	17.0	217.0	5	19:20:31	56.7	702419.9	5711881.0
10920	C	N	29.5	375.7	5	19:21:43	42.6	703563.3	5710513.1
10920	D	K	37.9	481.9	5	19:22:20	38.5	704199.0	5709735.3
10920	E	N	21.4	272.8	5	19:22:35	47.2	704440.1	5709457.8
10930	A	N	24.7	315.1	5	20:30:14	40.2	701654.2	5712717.0
10930	B	N	11.2	142.2	5	20:31:02	49.5	702384.4	5711835.5
10930	C	N	34.2	436.0	5	20:32:52	34.2	704194.5	5709668.2
10930	D	N	30.0	382.3	5	20:33:05	41.8	704408.0	5709419.7
10940	A	N	42.6	542.4	5	19:24:17	43.8	704370.4	5709397.1
10940	B	N	44.0	559.7	5	19:24:31	38.6	704141.0	5709653.0
10940	C	N	52.9	674.0	5	19:24:37	44.6	704030.9	5709778.0
10940	D	K	52.2	664.7	5	19:25:11	45.2	703499.0	5710430.4
10940	E	K	45.3	576.3	5	19:26:05	45.2	702683.1	5711394.1
10940	F	N	18.5	235.8	5	19:26:30	40.0	702308.4	5711848.8
10940	G	K	49.7	633.1	5	19:27:01	39.8	701829.6	5712418.6
10940	H	N	32.5	413.6	5	19:27:14	40.2	701628.8	5712654.7
10950	A	N	42.0	534.7	5	20:34:42	38.2	704340.9	5709354.6
10950	B	N	35.8	455.2	5	20:34:57	33.4	704116.8	5709624.0
10950	C	N	38.4	489.3	5	20:35:04	40.9	704009.7	5709748.6
10950	D	K	28.9	367.5	5	20:35:41	44.0	703463.2	5710401.4
10950	E	N	44.7	568.9	5	20:36:32	46.0	702616.8	5711391.2
10950	F	N	12.6	160.4	5	20:36:53	41.6	702253.9	5711826.0
10950	G	N	29.6	376.7	5	20:37:32	42.9	701593.1	5712618.0
10960	A	N	37.8	480.6	5	19:28:57	43.8	701561.6	5712578.9
10960	B	N	44.1	561.0	5	19:30:06	42.1	702600.0	5711322.2

Line	Anom	ID	Cond (S)	Tau (µs)	Flight #	UTC Time	Bird height (m)	Easting (m)	Northing (m)
10960	C	K	32.3	411.0	5	19:31:00	44.5	703432.9	5710348.2
10960	D	N	53.2	676.9	5	19:31:34	46.4	703963.7	5709713.5
10960	E	N	36.2	461.0	5	19:31:41	35.3	704072.3	5709585.9
10960	F	N	55.4	705.6	5	19:31:57	41.7	704305.8	5709306.1
10970	A	N	25.6	326.2	5	20:39:15	45.7	701535.5	5712538.1
10970	B	K	47.7	607.3	5	20:40:24	45.6	702615.0	5711248.2
10970	C	K	35.7	454.9	5	20:41:14	48.7	703392.3	5710316.4
10970	D	N	34.7	441.4	5	20:41:46	46.6	703925.9	5709687.0
10970	E	N	50.1	637.9	5	20:41:52	43.1	704037.8	5709556.1
10970	F	K	54.5	694.4	5	20:42:07	41.2	704293.4	5709251.8
10980	A	K	49.8	634.5	5	19:33:47	35.6	704264.4	5709219.4
10980	B	N	43.8	557.4	5	19:34:02	32.7	704044.7	5709481.6
10980	C	N	38.4	488.7	5	19:34:12	41.1	703898.6	5709657.8
10980	D	K	29.3	373.2	5	19:34:46	42.0	703382.1	5710257.2
10980	E	N	31.2	397.5	5	19:35:30	39.5	702740.1	5711022.0
10980	F	K	42.7	543.3	5	19:35:42	42.8	702565.0	5711225.5
10980	G	K	8.9	113.3	5	19:36:33	35.4	701759.3	5712190.3
10980	H	N	34.1	434.6	5	19:36:50	36.5	701504.1	5712500.8
10990	A	K	57.8	735.6	5	20:43:42	37.8	704239.5	5709154.8
10990	B	N	45.8	583.4	5	20:43:58	36.5	704012.9	5709430.9
10990	C	N	34.8	443.2	5	20:44:08	39.0	703865.3	5709602.2
10990	D	K	38.6	491.2	5	20:44:40	37.5	703380.6	5710181.3
10990	E	N	42.7	543.5	5	20:45:23	37.9	702698.6	5711005.3
10990	F	K	50.8	647.3	5	20:45:33	39.9	702535.4	5711202.2
10990	G	N	39.2	499.1	5	20:45:56	39.1	702165.8	5711640.3
10990	H	K	9.3	118.9	5	20:46:23	38.5	701723.2	5712159.4
10990	I	N	36.3	462.7	5	20:46:38	38.6	701470.7	5712454.7
11000	A	N	36.8	468.9	5	19:38:31	45.6	701447.2	5712421.7
11000	B	N	34.8	443.2	5	19:39:16	47.2	702120.8	5711605.6
11000	C	K	52.6	669.6	5	19:39:40	37.7	702498.1	5711150.1
11000	D	N	37.0	470.6	5	19:39:49	36.5	702644.6	5710976.6
11000	E	N	30.3	385.8	5	19:40:31	41.5	703316.6	5710172.7
11000	F	N	29.7	378.1	5	19:41:02	51.3	703839.4	5709552.7
11000	G	N	48.3	615.4	5	19:41:11	40.5	703981.5	5709390.0
11000	H	K	55.0	700.3	5	19:41:26	42.2	704218.8	5709104.3
11010	A	N	36.7	467.6	5	20:48:30	46.8	701426.1	5712363.4
11010	B	K	50.3	640.4	5	20:48:49	44.3	701708.6	5712004.1
11010	C	N	35.6	452.6	5	20:49:13	43.1	702073.1	5711576.9
11010	D	K	50.6	643.8	5	20:49:38	39.7	702468.6	5711111.6

Line	Anom	ID	Cond (S)	Tau (µs)	Flight #	UTC Time	Bird height (m)	Easting (m)	Northing (m)
11010	E	N	43.4	552.0	5	20:49:48	41.5	702612.0	5710950.9
11010	F	N	35.2	448.0	5	20:50:30	44.2	703278.6	5710145.2
11010	G	N	40.1	510.2	5	20:50:53	52.1	703677.7	5709669.8
11010	H	N	45.6	581.1	5	20:51:00	48.4	703788.7	5709527.3
11010	I	N	48.0	610.8	5	20:51:10	42.5	703951.4	5709337.2
11010	J	K	54.9	699.0	5	20:51:24	39.8	704184.2	5709066.0
11020	A	K	52.9	674.0	5	19:43:06	44.0	704141.4	5709038.5
11020	B	N	46.7	594.0	5	19:43:21	41.5	703923.4	5709311.3
11020	C	N	35.7	454.6	5	19:43:32	46.1	703761.0	5709505.2
11020	D	N	33.9	431.0	5	19:43:40	41.6	703636.0	5709653.6
11020	E	N	31.2	397.1	5	19:44:03	48.2	703308.3	5710045.5
11020	F	N	42.0	534.8	5	19:44:53	39.4	702552.2	5710928.2
11020	G	K	41.5	528.0	5	19:45:49	44.2	701681.2	5711957.8
11020	H	N	34.8	443.2	5	19:46:08	42.7	701386.7	5712326.1
11030	A	K	54.8	697.6	5	20:52:47	41.1	704112.2	5708980.8
11030	B	N	47.4	604.0	5	20:53:02	31.9	703884.2	5709264.7
11030	C	N	40.5	515.0	5	20:53:13	46.3	703724.0	5709460.9
11030	D	N	42.5	540.8	5	20:53:22	38.3	703584.6	5709632.4
11030	E	N	42.5	540.8	5	20:53:43	39.6	703268.9	5710004.0
11030	F	K	46.6	593.5	5	20:54:29	41.5	702504.7	5710912.3
11030	G	K	39.7	505.0	5	20:55:16	41.7	701654.7	5711929.2
11030	H	N	31.8	405.3	5	20:55:36	44.9	701352.4	5712292.5
11040	A	N	32.6	415.6	5	19:52:20	40.7	701325.4	5712248.5
11040	B	K	41.9	532.8	5	19:52:40	42.9	701620.8	5711893.6
11040	C	N	47.6	606.0	5	19:53:24	41.1	702241.3	5711149.3
11040	D	K	43.2	549.7	5	19:53:41	41.2	702490.6	5710847.8
11040	E	N	28.2	359.6	5	19:54:32	41.8	703238.1	5709958.1
11040	F	N	38.4	489.5	5	19:54:52	55.0	703544.0	5709594.7
11040	G	N	48.2	613.2	5	19:55:02	46.9	703683.8	5709427.6
11040	H	N	45.6	581.0	5	19:55:14	40.1	703853.8	5709225.2
11040	I	K	46.3	589.6	5	19:55:30	48.2	704087.9	5708941.7
11050	A	N	20.9	266.0	5	20:57:24	40.5	701301.5	5712202.2
11050	B	N	42.1	536.3	5	20:57:43	47.4	701593.9	5711845.8
11050	C	N	16.4	208.2	5	20:58:09	42.5	702016.5	5711328.6
11050	D	N	67.0	852.8	5	20:58:20	41.0	702200.7	5711118.9
11050	E	K	44.1	561.3	5	20:58:36	44.4	702463.3	5710824.4
11050	F	N	26.0	330.7	5	20:59:15	48.9	703073.3	5710065.6
11050	G	N	42.3	539.1	5	20:59:41	44.7	703514.0	5709546.4
11050	H	N	40.9	520.5	5	20:59:49	46.8	703651.1	5709386.7

Line	Anom	ID	Cond (S)	Tau (μs)	Flight #	UTC Time	Bird height (m)	Easting (m)	Northing (m)
11050	I	N	45.9	583.8	5	20:59:59	41.8	703824.4	5709182.5
11050	J	K	43.7	556.0	5	21:00:14	48.6	704048.7	5708913.9
11060	A	K	44.7	569.1	5	19:57:03	41.1	703997.4	5708888.4
11060	B	N	49.3	628.2	5	19:57:18	34.4	703780.2	5709159.2
11060	C	N	42.1	536.4	5	19:57:29	38.8	703612.1	5709356.9
11060	D	N	41.9	533.9	5	19:57:39	35.5	703465.9	5709529.4
11060	E	K	9.8	124.5	5	19:57:54	38.3	703221.8	5709825.1
11060	F	N	18.7	237.9	5	19:58:06	50.9	703044.6	5710048.4
11060	G	K	43.0	547.6	5	19:58:47	45.7	702395.7	5710810.1
11060	H	N	39.2	498.9	5	19:59:03	41.1	702154.4	5711094.2
11060	I	N	25.2	320.5	5	19:59:14	42.2	701979.8	5711301.6
11060	J	N	42.7	543.6	5	19:59:44	43.9	701488.9	5711885.1
11060	K	N	11.6	148.0	5	19:59:58	42.5	701260.3	5712157.3
11070	A	K	47.5	605.0	5	21:01:32	37.5	704005.4	5708803.4
11070	B	N	43.4	552.2	5	21:01:50	42.3	703748.4	5709127.6
11070	C	N	37.8	481.4	5	21:02:00	46.4	703579.5	5709319.4
11070	D	N	42.1	536.4	5	21:02:09	37.0	703434.1	5709495.0
11070	E	N	29.1	370.0	5	21:02:22	41.8	703219.8	5709755.0
11070	F	N	11.2	143.0	5	21:02:36	48.8	703017.4	5709992.3
11070	G	K	42.1	536.5	5	21:03:19	42.6	702349.8	5710790.1
11070	H	N	47.2	600.6	5	21:03:34	45.2	702113.5	5711062.9
11070	I	N	31.6	402.4	5	21:03:45	48.3	701930.3	5711276.8
11070	J	N	42.2	537.3	5	21:04:11	41.9	701519.7	5711788.3
11070	K	N	16.4	208.1	5	21:04:29	42.9	701215.5	5712144.4
11080	A	N	25.8	327.9	5	20:02:06	44.3	701465.1	5711763.7
11080	B	N	15.2	193.9	5	20:02:34	42.5	701895.3	5711247.3
11080	C	N	28.4	361.9	5	20:02:46	46.2	702088.9	5711017.7
11080	D	N	35.0	445.8	5	20:02:59	44.0	702304.1	5710761.7
11080	E	N	12.1	154.2	5	20:03:41	52.8	702991.7	5709944.6
11080	F	N	12.1	154.1	5	20:03:54	43.0	703196.7	5709700.5
11080	G	N	37.0	470.6	5	20:04:06	52.5	703403.1	5709459.4
11080	H	N	33.6	428.2	5	20:04:15	60.2	703546.9	5709283.2
11080	I	K	44.0	560.3	5	20:04:27	41.4	703734.2	5709056.8
11080	J	N	31.1	395.6	5	20:04:46	38.6	704007.6	5708715.8
11090	A	N	26.0	330.9	5	21:06:30	47.8	701427.8	5711754.6
11090	B	N	13.4	170.7	5	21:06:59	44.4	701845.7	5711230.7
11090	C	N	33.0	419.7	5	21:07:12	46.3	702044.6	5710988.7
11090	D	N	34.3	436.5	5	21:07:24	44.6	702246.9	5710750.4
11090	E	N	14.8	188.3	5	21:08:04	49.5	702939.3	5709928.2

Line	Anom	ID	Cond (S)	Tau (µs)	Flight #	UTC Time	Bird height (m)	Easting (m)	Northing (m)
11090	F	N	39.3	499.7	5	21:08:27	55.4	703367.3	5709430.3
11090	G	N	37.0	470.6	5	21:08:37	59.0	703519.2	5709248.8
11090	H	K	46.6	593.4	5	21:08:49	44.0	703682.6	5709023.5
11090	I	N	48.3	615.1	5	21:09:07	43.3	703982.4	5708676.7
11100	A	K	45.0	572.5	5	20:06:26	37.9	703663.0	5709001.4
11100	B	N	38.7	493.1	5	20:06:38	43.3	703477.9	5709222.0
11100	C	N	34.1	434.6	5	20:06:45	39.5	703362.9	5709353.8
11100	D	N	12.3	156.1	5	20:07:14	46.2	702910.8	5709884.5
11100	E	N	30.3	385.5	5	20:07:55	46.5	702275.8	5710645.7
11100	F	N	33.1	421.6	5	20:08:11	40.0	702025.1	5710956.8
11100	G	N	13.1	167.1	5	20:08:26	39.7	701791.4	5711220.7
11100	H	K	28.5	363.2	5	20:08:53	39.2	701361.4	5711739.1
11110	A	K	49.7	632.4	5	21:10:17	39.8	703926.5	5708603.8
11110	B	K	46.9	597.6	5	21:10:36	43.4	703642.6	5708948.6
11110	C	N	33.2	423.0	5	21:10:48	48.9	703461.6	5709169.1
11110	D	N	42.2	537.7	5	21:10:56	39.8	703317.8	5709329.8
11110	E	K	21.6	274.7	5	21:11:11	42.9	703062.2	5709625.5
11110	F	K	18.6	236.6	5	21:11:20	46.2	702930.2	5709787.9
11110	G	N	14.2	180.2	5	21:12:04	41.2	702201.2	5710655.3
11110	H	N	29.9	380.6	5	21:12:18	43.6	701983.7	5710929.3
11110	I	N	9.4	120.2	5	21:12:32	41.3	701738.7	5711218.4
11110	J	N	38.3	487.8	5	21:12:57	36.6	701323.4	5711702.0
11120	A	N	34.9	443.7	5	20:11:20	54.7	701303.8	5711665.5
11120	B	N	31.6	402.0	5	20:12:02	41.7	701936.6	5710893.7
11120	C	K	51.2	652.0	5	20:13:04	41.7	702894.7	5709754.3
11120	D	N	37.2	473.7	5	20:13:25	46.4	703225.4	5709351.0
11120	E	N	39.0	496.3	5	20:13:37	51.6	703412.8	5709122.5
11120	F	K	47.0	598.4	5	20:13:50	42.2	703615.6	5708903.1
11120	G	N	49.6	630.9	5	20:14:12	42.3	703924.5	5708505.9
11130	A	N	36.6	465.8	5	21:15:09	42.8	701253.2	5711646.3
11130	B	N	36.5	465.1	5	21:15:48	46.8	701895.4	5710854.8
11130	C	K	45.9	584.7	5	21:16:44	46.7	702860.4	5709719.1
11130	D	N	46.0	585.8	5	21:17:05	48.0	703191.4	5709316.7
11130	E	N	40.0	508.8	5	21:17:16	52.0	703379.0	5709095.2
11130	F	N	47.8	609.1	5	21:17:26	44.0	703534.5	5708911.2
11130	G	N	38.8	494.4	5	21:17:49	45.5	703926.7	5708430.3
11140	A	N	44.9	571.3	5	20:15:26	36.0	703897.1	5708393.1
11140	B	N	45.2	575.3	5	20:15:53	37.2	703495.2	5708888.8
11140	C	N	28.9	367.3	5	20:16:03	44.0	703337.5	5709074.4

Line	Anom	ID	Cond (S)	Tau (µs)	Flight #	UTC Time	Bird height (m)	Easting (m)	Northing (m)
11140	D	N	35.0	445.6	5	20:16:15	34.4	703143.5	5709307.1
11140	E	N	39.1	497.2	5	20:16:28	34.9	702957.2	5709536.9
11140	F	N	37.9	482.2	5	20:17:44	35.6	701824.5	5710857.1
11140	G	N	42.5	541.6	5	20:18:24	44.0	701213.8	5711591.7
11150	A	N	48.1	612.0	5	21:18:58	45.7	703846.5	5708390.8
11150	B	N	43.2	550.1	5	21:19:23	39.6	703455.6	5708847.5
11150	C	N	36.0	458.0	5	21:19:34	40.6	703295.9	5709040.3
11150	D	N	36.5	464.9	5	21:19:46	33.8	703105.9	5709265.5
11150	E	N	44.4	564.9	5	21:19:59	46.6	702918.0	5709494.2
11150	F	N	29.7	378.0	5	21:21:08	44.4	701783.4	5710832.0
11150	G	N	41.2	524.3	5	21:21:41	50.8	701182.5	5711553.2
11160	A	N	33.5	426.2	5	21:23:55	44.8	701114.8	5711571.6
11160	B	N	31.9	405.7	5	21:24:35	38.1	701725.6	5710820.7
11160	C	N	25.0	318.4	5	21:25:53	41.9	702904.1	5709412.8
11160	D	N	14.5	184.3	5	21:26:03	47.9	703063.7	5709235.5
11160	E	N	23.0	293.0	5	21:26:15	58.3	703250.6	5709010.2
11160	F	N	39.1	497.2	5	21:26:26	44.9	703423.8	5708806.8
11160	G	N	34.4	437.3	5	21:26:52	46.0	703838.4	5708302.6
11170	A	N	40.4	513.8	5	21:28:09	39.4	703797.7	5708282.1
11170	B	N	25.8	328.2	5	21:28:47	55.5	703192.8	5708977.3
11170	C	N	15.0	191.0	5	21:29:00	32.7	703008.7	5709216.8
11170	D	N	17.4	222.1	5	21:29:08	41.9	702874.8	5709384.6
11170	E	N	29.3	373.3	5	21:30:22	43.8	701685.3	5710800.8
11170	F	K	36.9	469.5	5	21:31:02	46.8	701036.5	5711560.6
11180	A	N	39.8	506.4	5	21:33:15	46.7	701029.1	5711502.4
11180	B	N	30.4	386.6	5	21:33:51	45.0	701650.8	5710760.2
11180	C	N	17.8	226.7	5	21:35:08	44.3	702975.0	5709175.2
11180	D	N	32.1	408.8	5	21:35:19	59.1	703166.5	5708951.4
11180	E	K	64.5	821.8	5	21:35:51	43.0	703735.4	5708282.5
11190	A	K	44.8	569.9	5	21:37:05	36.0	703668.4	5708291.4
11190	B	N	47.9	609.5	5	21:37:38	44.8	703126.1	5708896.1
11190	C	N	16.7	212.0	5	21:37:51	37.3	702927.3	5709150.2
11190	D	N	25.3	321.9	5	21:39:13	46.8	701597.1	5710734.4
11190	E	N	42.0	534.1	5	21:39:50	43.0	700983.1	5711474.4
11200	A	N	49.9	635.2	6	13:14:08	45.5	701014.7	5711364.2
11200	B	N	22.0	279.7	6	13:14:39	49.2	701566.7	5710694.9
11200	C	N	19.0	241.5	6	13:15:51	43.5	702891.7	5709109.3
11200	D	N	34.3	436.7	6	13:16:02	56.0	703109.4	5708860.7
11200	E	N	20.2	257.5	6	13:16:29	48.2	703661.9	5708216.8

Line	Anom	ID	Cond (S)	Tau (µs)	Flight #	UTC Time	Bird height (m)	Easting (m)	Northing (m)
11210	A	N	54.8	697.1	6	13:40:06	38.7	703720.1	5708070.5
11210	B	N	42.6	542.5	6	13:40:12	38.2	703637.8	5708157.1
11210	C	N	35.7	454.4	6	13:40:56	44.3	703073.2	5708826.7
11210	D	N	16.0	203.6	6	13:41:14	38.4	702824.7	5709116.9
11210	E	N	14.6	186.3	6	13:42:47	51.1	701491.1	5710698.7
11210	F	N	35.3	449.9	6	13:43:26	40.5	700952.4	5711354.2
11220	A	N	46.5	592.3	6	13:17:50	37.5	703657.1	5708082.4
11220	B	N	48.2	613.8	6	13:18:38	48.1	703047.3	5708784.9
11220	C	N	25.9	329.1	6	13:20:41	48.3	701416.8	5710734.2
11220	D	N	30.4	386.6	6	13:21:19	41.7	700917.0	5711337.2
11230	A	N	35.5	451.5	6	13:45:57	49.2	700883.6	5711307.3
11230	B	N	22.5	286.4	6	13:46:24	49.2	701375.3	5710713.5
11230	C	K	45.7	582.4	6	13:47:55	55.5	703020.4	5708742.6
11230	D	K	54.2	689.9	6	13:48:30	40.5	703688.3	5707946.5
11240	A	N	22.8	290.8	8	17:29:31	54.5	700839.0	5711270.5
11240	B	N	13.9	177.3	8	17:30:00	46.9	701329.5	5710674.7
11240	C	N	35.3	449.1	8	17:31:32	56.5	703010.1	5708679.5
11240	D	K	24.3	308.8	8	17:31:47	44.5	703264.9	5708362.7
11240	E	K	57.5	731.6	8	17:32:09	54.5	703684.9	5707854.9
11250	A	N	42.0	534.8	6	13:49:52	33.9	703621.6	5707860.2
11250	B	K	58.1	739.8	6	13:50:25	40.7	703223.5	5708338.0
11250	C	N	50.2	639.1	6	13:50:46	47.0	702955.5	5708662.5
11250	D	N	40.2	512.3	6	13:52:55	43.2	701281.3	5710662.8
11260	A	K	58.5	744.2	6	13:28:13	42.6	703181.8	5708318.1
11260	B	K	50.0	637.2	6	13:28:31	52.3	702960.0	5708581.7
11260	C	N	11.1	141.7	6	13:30:43	46.6	701299.2	5710554.6
11260	D	N	27.0	343.8	6	13:31:48	38.2	700437.9	5711576.0
11270	A	N	23.3	296.0	6	13:55:56	43.5	700422.3	5711535.0
11270	B	N	12.7	161.5	6	13:56:41	52.4	701229.5	5710562.7
11270	C	K	52.6	669.4	6	13:58:11	55.7	702923.7	5708541.3
11280	A	N	25.3	321.8	6	13:35:04	45.2	700439.4	5711445.4
11280	B	N	15.0	191.5	6	13:35:46	55.0	701160.2	5710547.5
11280	C	N	35.2	448.1	6	13:37:25	57.1	702940.7	5708420.9
11290	A	N	49.8	633.8	6	14:00:29	39.8	702901.4	5708406.7
11290	B	N	29.1	370.4	6	14:00:43	36.2	702728.4	5708617.6
11290	C	N	11.0	139.5	6	14:02:50	49.1	701116.8	5710519.4
11290	D	N	14.6	186.0	6	14:03:45	42.1	700397.2	5711385.4
11300	A	N	48.0	610.6	6	14:51:36	51.1	702864.1	5708359.5
11300	B	N	38.6	491.8	6	14:51:50	44.2	702686.2	5708586.0

Line	Anom	ID	Cond (S)	Tau (µs)	Flight #	UTC Time	Bird height (m)	Easting (m)	Northing (m)
11300	C	K	10.8	137.4	6	14:53:52	40.4	701004.9	5710585.4
11300	D	N	24.5	312.4	6	14:54:39	43.1	700386.7	5711336.1
11310	A	N	28.4	360.9	6	14:12:10	47.6	700339.5	5711340.0
11310	B	N	10.2	129.8	6	14:12:48	50.2	701033.3	5710489.1
11310	C	K	39.4	501.5	6	14:14:08	48.6	702546.7	5708679.1
11310	D	N	40.9	521.2	6	14:14:23	58.2	702847.7	5708321.6
11320	A	N	28.3	360.4	6	14:56:36	49.8	700286.2	5711308.5
11320	B	N	18.2	231.7	6	14:57:10	53.6	700928.9	5710528.6
11320	C	K	35.6	453.6	6	14:58:38	55.8	702533.2	5708638.1
11320	D	N	38.9	495.3	6	14:58:54	54.9	702830.9	5708271.1
11330	A	N	42.8	544.4	6	14:16:15	47.6	702823.5	5708187.4
11330	B	K	36.4	463.9	6	14:16:44	44.0	702444.1	5708652.7
11330	C	N	17.3	219.9	6	14:18:34	44.8	700848.3	5710542.0
11330	D	N	16.1	204.5	6	14:19:16	41.5	700225.9	5711292.2
11340	A	N	43.6	554.7	6	15:00:30	43.5	702826.8	5708103.3
11340	B	K	28.3	360.1	6	15:01:03	41.7	702386.2	5708624.2
11340	C	N	28.9	367.7	6	15:03:01	50.5	700788.7	5710520.6
11340	D	N	14.1	179.6	6	15:03:49	43.2	700168.0	5711268.8
11350	A	N	16.0	203.4	6	14:21:11	45.1	700146.8	5711245.2
11350	B	N	35.6	453.5	6	14:21:42	56.9	700752.7	5710495.0
11350	C	K	30.7	390.3	6	14:23:02	54.9	702341.0	5708615.4
11350	D	K	54.8	698.3	6	14:23:26	59.2	702785.4	5708075.1
11360	A	N	26.8	340.8	6	15:05:34	58.1	700097.8	5711219.8
11360	B	N	12.9	163.7	6	15:05:45	51.7	700292.1	5710979.1
11360	C	N	14.8	188.3	6	15:06:07	59.5	700693.6	5710491.0
11360	D	K	23.3	296.2	6	15:07:29	52.1	702287.1	5708605.8
11360	E	K	43.1	549.2	6	15:07:54	52.3	702763.4	5708017.4
11370	A	K	38.5	489.9	6	14:25:01	51.2	702718.5	5707988.8
11370	B	K	27.3	348.0	6	14:25:38	33.7	702223.6	5708599.4
11370	C	N	20.9	265.8	6	14:28:09	38.0	700199.0	5711007.3
11370	D	N	9.3	118.2	6	14:28:21	40.6	700037.1	5711206.7
11380	A	K	40.1	510.7	6	15:09:01	41.7	702682.4	5707968.7
11380	B	K	30.2	384.0	6	15:09:40	39.0	702171.9	5708557.7
11380	C	N	15.7	200.2	6	15:12:19	39.2	700218.0	5710904.8
11380	D	N	18.7	238.7	6	15:12:38	42.9	699981.6	5711183.1
11390	A	N	12.5	159.2	6	14:30:05	48.4	699942.2	5711136.9
11390	B	K	22.4	284.9	6	14:32:03	49.0	702156.4	5708519.9
11390	C	K	30.2	384.9	6	14:32:30	54.9	702648.8	5707943.2
11400	A	N	64.8	824.8	8	17:34:54	33.8	702225.1	5708374.7

Line	Anom	ID	Cond (S)	Tau (µs)	Flight #	UTC Time	Bird height (m)	Easting (m)	Northing (m)
11400	B	N	64.8	824.8	8	17:37:51	42.3	700133.1	5710862.6
11400	C	N	27.3	347.1	8	17:38:08	43.3	699904.0	5711121.0
11410	A	K	38.1	485.0	6	14:33:55	40.7	702266.8	5708235.6
11410	B	K	73.7	937.8	6	14:34:01	37.6	702177.8	5708343.9
11410	C	N	16.1	205.6	6	14:36:32	45.8	700094.8	5710822.1
11410	D	N	23.6	300.8	6	14:36:48	39.4	699862.3	5711084.7
11420	A	K	42.0	535.0	6	15:20:49	41.8	702148.0	5708307.4
11420	B	N	10.2	129.6	6	15:23:40	39.0	700059.6	5710794.5
11420	C	N	32.7	415.8	6	15:23:58	44.7	699800.8	5711081.0
11430	A	N	13.0	166.1	6	14:38:42	48.4	699898.1	5710897.9
11430	B	K	13.2	167.5	6	14:40:41	51.6	702117.2	5708262.9
11440	A	N	28.8	366.9	8	17:41:26	51.1	699858.4	5710894.8
11440	B	K	11.2	142.6	8	17:43:29	50.2	702070.4	5708226.7
11450	A	N	62.1	790.9	6	14:45:13	43.2	699761.2	5710903.9
11460	A	N	55.2	702.6	6	15:32:09	43.3	699711.0	5710881.1
11560	A	N	14.4	183.1	8	16:47:05	51.1	699253.9	5710669.3
11481	A	N	14.5	185.0	8	18:07:22	43.5	699205.5	5710658.3
11580	A	N	37.8	481.2	8	16:52:38	52.6	699249.1	5710509.5
11590	A	N	13.9	176.6	8	18:13:10	43.9	699183.3	5710511.8
11600	A	N	24.8	316.0	8	16:59:48	44.8	699139.2	5710494.2
11592	A	N	10.5	134.1	8	18:15:02	56.3	698913.1	5710670.3
11620	A	N	13.8	175.7	8	17:05:17	51.1	698871.2	5710658.1
11594	A	N	23.5	298.9	8	18:20:29	50.1	698820.7	5710639.8
11640	A	N	13.5	171.8	8	17:06:53	60.9	698770.0	5710629.9
11596	A	N	20.5	260.7	8	18:22:03	50.6	698723.4	5710611.8
11660	A	N	38.7	493.1	8	17:12:19	49.6	698684.6	5710572.3
19010	A	K	27.1	345.5	1	14:50:57	50.2	698203.3	5710519.6
19020	A	K	33.4	425.8	1	14:57:11	52.3	703471.5	5714281.0
19020	B	K	42.4	539.4	1	14:57:40	41.0	702962.8	5713855.4
19020	C	K	25.1	319.3	1	14:58:08	43.2	702460.0	5713435.8
19020	D	N	28.3	360.4	1	14:58:46	45.7	701762.5	5712853.3
19020	E	K	27.9	354.9	1	14:58:58	43.3	701544.6	5712671.5
19030	A	N	12.7	161.9	1	15:04:38	45.4	700127.1	5710821.7
19030	B	K	12.7	161.9	1	15:04:49	42.8	700310.7	5710973.1
19030	C	N	12.7	161.9	1	15:04:51	42.0	700350.1	5711006.6
19030	D	K	27.0	344.1	1	15:04:54	40.9	700394.9	5711044.5
19030	E	K	48.5	617.5	1	15:05:24	43.1	700907.2	5711479.4
19030	F	K	36.5	464.8	1	15:05:31	39.5	701036.7	5711584.4
19030	G	K	55.8	710.2	1	15:05:57	39.6	701478.5	5711963.8

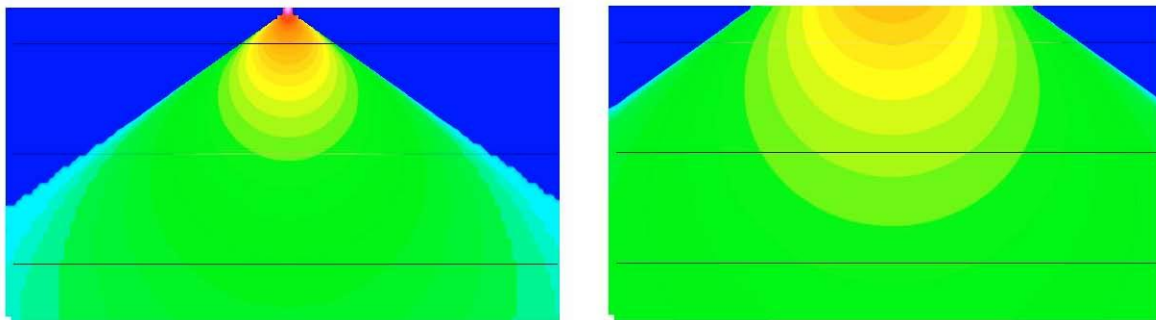
Line	Anom	ID	Cond (S)	Tau (µs)	Flight #	UTC Time	Bird height (m)	Easting (m)	Northing (m)
19030	H	N	9.4	119.8	1	15:06:09	40.4	701682.8	5712135.1
19030	I	K	9.4	119.8	1	15:06:13	37.7	701754.0	5712193.9
19030	J	K	31.3	398.0	1	15:06:39	40.3	702187.3	5712559.9
19050	A	N	16.2	206.4	1	15:19:41	44.0	701377.8	5710570.8
19050	B	N	32.0	407.8	1	15:19:50	43.1	701542.7	5710710.6
19050	C	K	15.7	200.4	1	15:20:40	41.0	702469.7	5711476.0
19050	D	K	45.6	579.9	1	15:21:23	36.4	703258.1	5712154.9
19050	E	K	50.2	638.8	1	15:23:00	38.2	705039.0	5713649.2
19060	A	K	38.1	485.3	1	15:27:07	43.9	704950.0	5712916.7
19060	B	N	25.7	327.5	1	15:28:19	43.0	703633.9	5711813.1
19060	C	N	31.0	394.8	1	15:29:16	37.2	702619.1	5710967.8
19080	A	K	28.6	363.5	1	15:43:15	38.9	703465.4	5710370.2
19080	B	K	37.6	479.3	1	15:43:19	36.7	703393.6	5710311.7
19080	C	K	39.9	507.8	1	15:43:24	36.1	703300.1	5710234.5
19080	D	N	13.1	166.5	1	15:43:43	38.3	702949.1	5709945.8
19090	A	K	28.8	366.5	1	15:47:37	45.8	702178.9	5708644.8
19090	B	N	32.1	408.8	1	15:49:39	30.1	704389.9	5710476.4
19090	C	N	32.2	409.8	1	15:50:09	41.2	704910.9	5710924.2
19090	D	N	47.5	605.2	1	15:51:21	50.7	706229.9	5712026.8
19090	E	K	26.9	342.0	1	15:51:50	48.4	706785.9	5712497.6
19100	A	K	40.5	515.5	1	15:53:39	32.0	707571.3	5712510.7
19100	B	K	45.1	573.7	1	15:54:10	33.1	707032.8	5712050.5
19100	C	K	48.3	614.9	1	15:54:37	46.8	706518.3	5711622.1
19100	D	K	35.2	448.7	1	15:55:04	47.2	706008.1	5711193.2
19100	E	K	37.7	479.8	1	15:55:11	43.4	705881.5	5711085.7
19100	F	N	37.7	479.4	1	15:56:44	35.0	704143.6	5709623.0
19100	G	N	44.8	569.7	1	15:57:47	44.2	702955.7	5708633.4
19110	A	K	41.0	522.3	1	16:00:53	42.7	704085.1	5708917.3

APPENDIX 4: AEROTEM DESIGN CONSIDERATIONS

Helicopter-borne EM systems offer an advantage that cannot be matched from a fixed-wing platform. The ability to fly at slower speed and collect data with high spatial resolution, and with great accuracy, means the helicopter EM systems provide more detail than any other EM configuration, airborne or ground-based. Spatial resolution is especially important in areas of complex geology and in the search for discrete conductors. With the advent of helicopter-borne high-moment time domain EM systems the fixed wing platforms are losing their *only* advantage – depth penetration.

Advantage 1 – Spatial Resolution

The AeroTEM system is specifically designed to have a small footprint. This is accomplished through the use of concentric transmitter-receiver coils and a relatively small diameter transmitter coil (5 m). The result is a highly focused exploration footprint, which allows for more accurate “mapping” of discrete conductors. Consider the transmitter primary field images shown in Figure 1, for AeroTEM versus a fixed-wing transmitter.



The footprint of AeroTEM at the earth's surface is roughly 50m on either side of transmitter

The footprint of a fixed-wing system is roughly 150 m on either side of the transmitter

Figure 1. A comparison of the footprint between AeroTEM and a fixed-wing system, highlights the greater resolution that is achievable with a transmitter located closer to the earth's surface. The AeroTEM footprint is one third that of a fixed-wing system and is symmetric, while the fixed-wing system has even lower spatial resolution along the flight line because of the separated transmitter and receiver configuration.

At first glance one may want to believe that a transmitter footprint that is distributed more evenly over a larger area is of benefit in mineral exploration. In fact, the opposite is true; by energizing a larger surface area, the ability to energize and detect discrete conductors is reduced. Consider, for example, a comparison between AeroTEM and a fixed-wing system over the Mesamax Deposit (1,450,000 tonnes of 2.1% Ni, 2.7% Cu, 5.2 g/t Pt/Pd). In a test survey over three flight lines spaced 100 m apart, AeroTEM detected the Deposit on all three flight lines. The fixed-wing system detected the Deposit only on two flight lines. In exploration programs that seek to expand the flight line spacing in an effort to reduce the cost of the airborne survey, discrete conductors such as the Mesamax Deposit can go undetected. The argument often put forward in favour of using fixed-wing systems is that because of their larger footprint, the flight line spacing can indeed be widened. Many fixed-wing surveys are flown at 200 m or 400 m. Much of the survey work performed by Aeroquest has been to survey in areas that were previously flown at these wider line spacings. One of the reasons for AeroTEM's impressive discovery record has been the strategy of flying closely spaced lines and finding all the discrete near-surface conductors. These higher resolution surveys are being flown within existing mining camps, areas that improve the chances of discovery.

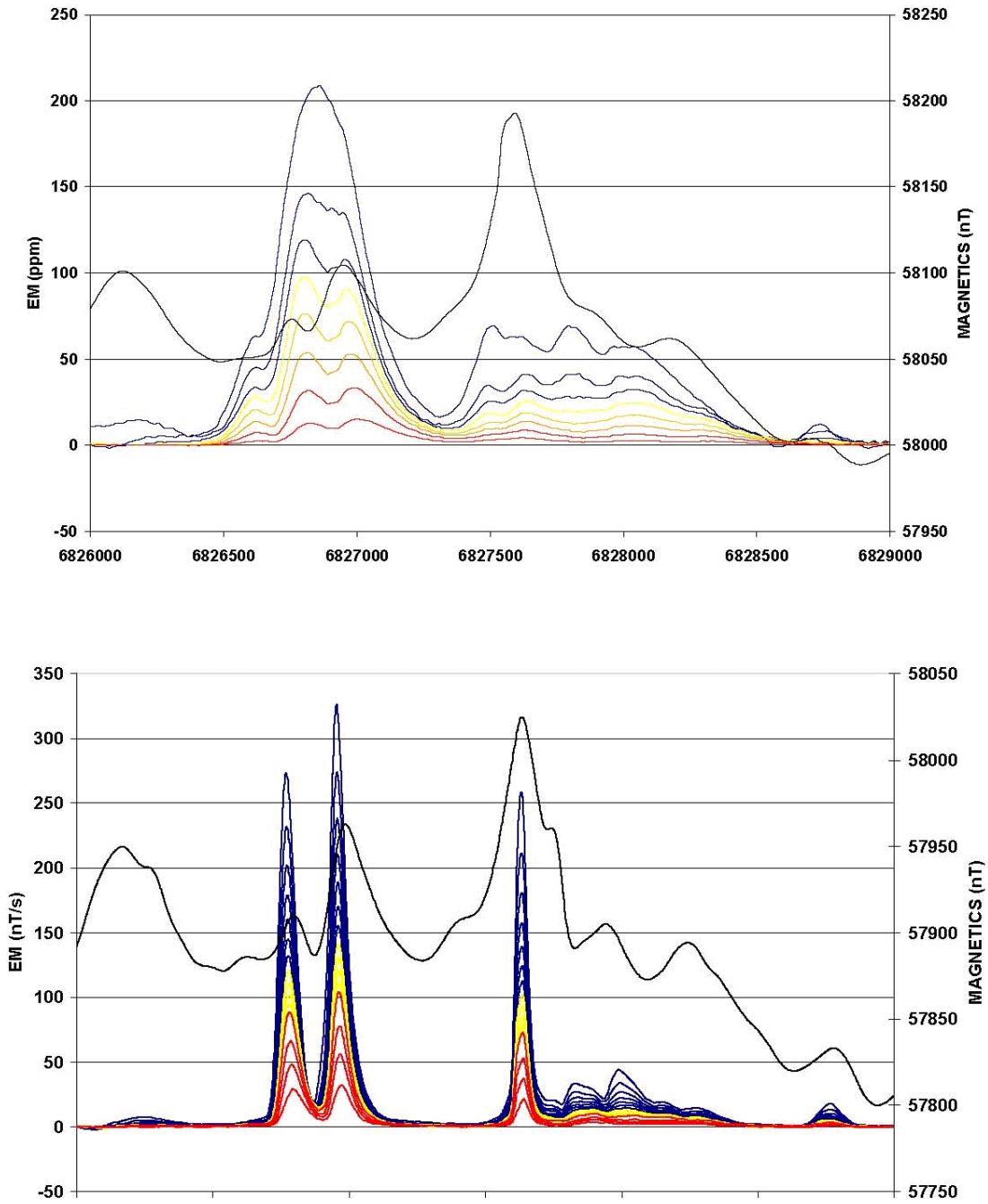


Figure 2. Fixed-wing (upper) and AeroTEM (lower) comparison over the eastern limit of the Mesamax Deposit, a Ni-Cu-PGE zone located in the Raglan nickel belt and owned by Canadian Royalties. Both systems detected the Deposit further to the west where it is closer to surface.

The small footprint of AeroTEM combined with the high signal to noise ratio (S/N) makes the system more

suitable to surveying in areas where local infrastructure produces electromagnetic noise, such as power lines and railways. In 2002 Aeroquest flew four exploration properties in the Sudbury Basin that were under option by FNX Mining Company Inc. from Inco Limited. One such property, the Victoria Property, contained three major power line corridors.

The resulting AeroTEM survey identified all the known zones of Ni-Cu-PGE mineralization, and detected a response between two of the major power line corridors but in an area of favorable geology. Three boreholes were drilled to test the anomaly, and all three intersected sulphide. The third borehole encountered 1.3% Ni, 6.7% Cu, and 13.3 g/t TPMs over 42.3 ft. The mineralization was subsequently named the Powerline Deposit.

The success of AeroTEM in Sudbury highlights the advantage of having a system with a small footprint, but also one with a high S/N. This latter advantage is achieved through a combination of a high-moment (high signal) transmitter and a rigid geometry (low noise). Figure 3 shows the Powerline Deposit response and the response from the power line corridor at full scale. The width of power line response is less than 75 m.

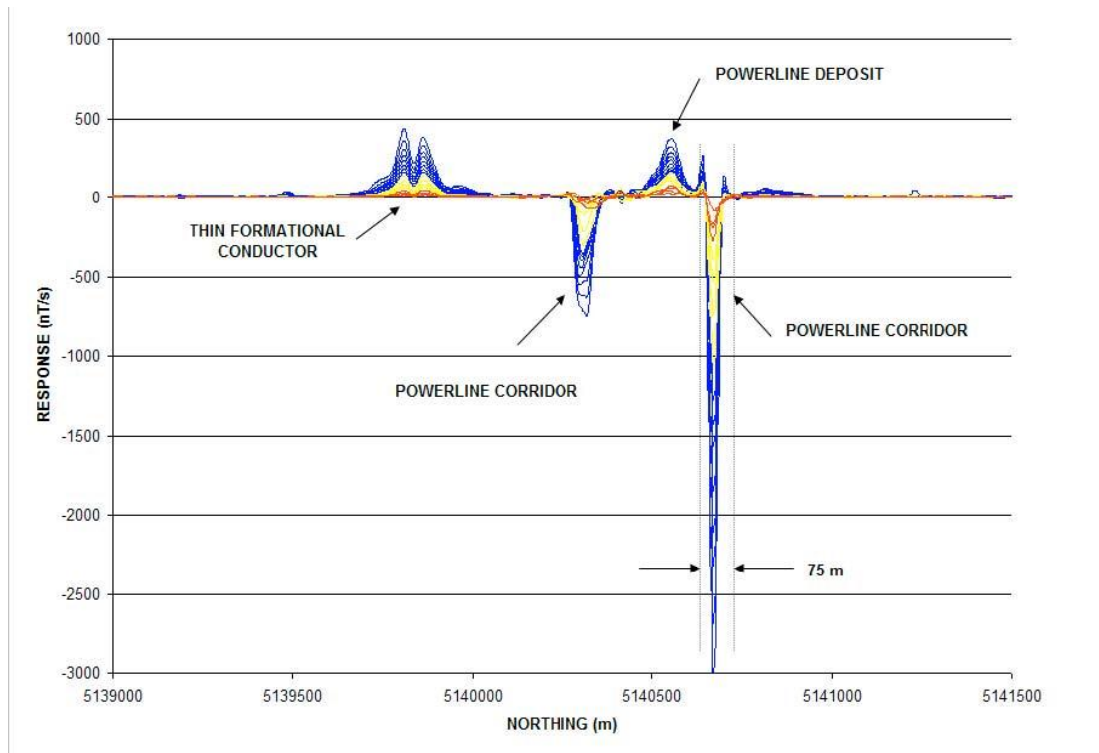


Figure 3. The Powerline Deposit is located between two major power line corridors, which make EM surveying problematic. Despite the strong response from the power line, the anomaly from the Deposit is clearly detected. Note the thin formational conductor located to the south. The only way to distinguish this response from that of two closely spaced conductors is by interpreting the X-axis coil response.

Advantage 2 – Conductance Discrimination

The AeroTEM system features full waveform recording and as such is able to measure the on-time response due to high conductance targets. Due to the processing method (primary field removal), there is attenuation of the response with increasing conductance, but the AeroTEM on-time measurement is still superior to systems that rely on lower base frequencies to detect high conductance targets, but do not measure in the on-time.

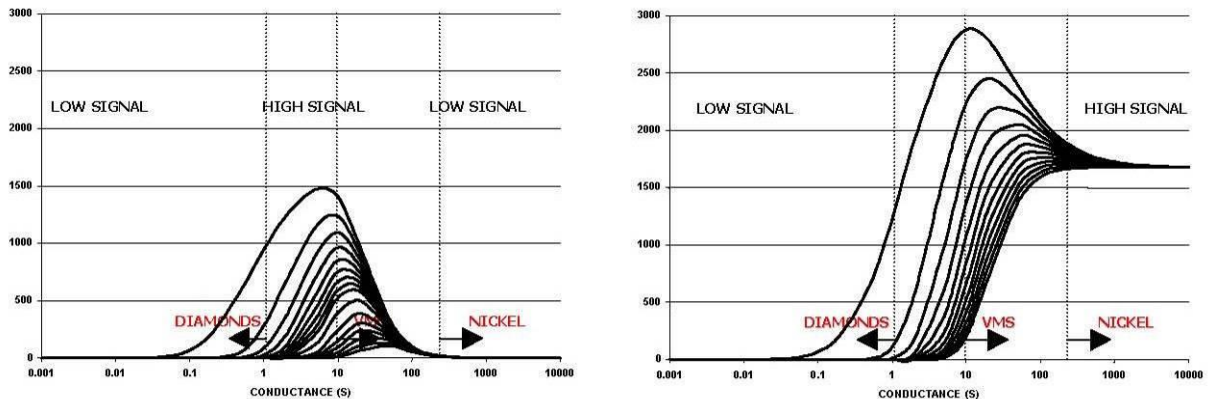
The peak response of a conductive target to an EM system is a function of the target conductance and the EM system base frequency. For time domain EM systems that measure only in the off-time, there is a drop in the peak response of a target as the base frequency is lowered for all conductance values below the peak system

response. For example, the AeroTEM peak response occurs for a 10 S conductor in the early off-time and 100 S in the late off-time for a 150 Hz base frequency. Because base frequency and conductance form a linear relationship when considering the peak response of any EM system, a drop in base frequency of 50% will double the conductance at which an EM system shows its peak response. If the base frequency were lowered from 150 Hz to 30 Hz there would be a fivefold increase in conductance at which the peak response of an EM occurred.

However, in the search for highly conductive targets, such as pyrrhotite-related Ni-Cu-PGM deposits, a fivefold increase in conductance range is a high price to pay because the signal level to lower conductance targets is reduced by the same factor of five. For this reason, EM systems that operate with low base frequencies are not suitable for general exploration unless the target conductance is more than 100 S, or the target is covered by conductive overburden.

Despite the excellent progress that has been made in modeling software over the past two decades, there has been little work done on determining the optimum form of an EM system for mineral exploration. For example, the optimum configuration in terms of geometry, base frequency and so remain unknown. Many geophysicists would argue that there is no single ideal configuration, and that each system has its advantages and disadvantages. We disagree.

When it comes to detecting and discriminating high-conductance targets, it is necessary to measure the pure in phase response of the target conductor. This measurement requires that the measured primary field from the transmitter be subtracted from the total measured response such that the secondary field from the target conductor can be determined. Because this secondary field is in-phase with the transmitter primary field, it must be made while the transmitter is turned on and the transmitter current is changing. The transmitted primary field is several orders of magnitude larger than the secondary field. AeroTEM uses a bucking coil to reduce the primary field at the receiver coils. The only practical way of removing the primary field is to maintain a rigid geometry between the transmitter, bucking and receiver coils. This is the main design consideration of the AeroTEM airframe and it is the only time domain airborne system to have this configuration.



The off-time AeroTEM response for the 16 channel configuration.

The on-time response assuming 100% removal of the measured primary field.

Figure 4. The off-time and on-time response nomogram of AeroTEM for a base frequency of 150 Hz. The on-time response is much stronger for higher conductance targets and this is why on-time measurements are more important than lower frequencies when considering high conductance targets in a resistive environment.

Advantage 3 – Multiple Receiver Coils

AeroTEM employs two receiver coil orientations. The Z-axis coil is oriented parallel to the transmitter coil and both are horizontal to the ground. This is known as a maximum coupled configuration and is optimal for detection. The X-axis coil is oriented at right angles to the transmitter coil and is oriented along the line-of-flight.

This is known as a minimum coupled configuration, and provides information on conductor orientation and thickness. These two coil configurations combined provide important information on the position, orientation, depth, and thickness of a conductor that cannot be matched by the traditional geometries of the HEM or fixed-wing systems. The responses are free from a system geometric effect and can be easily compared to model type curves in most cases. In other words, AeroTEM data is very easy to interpret. Consider, for example, the following modeled profile:

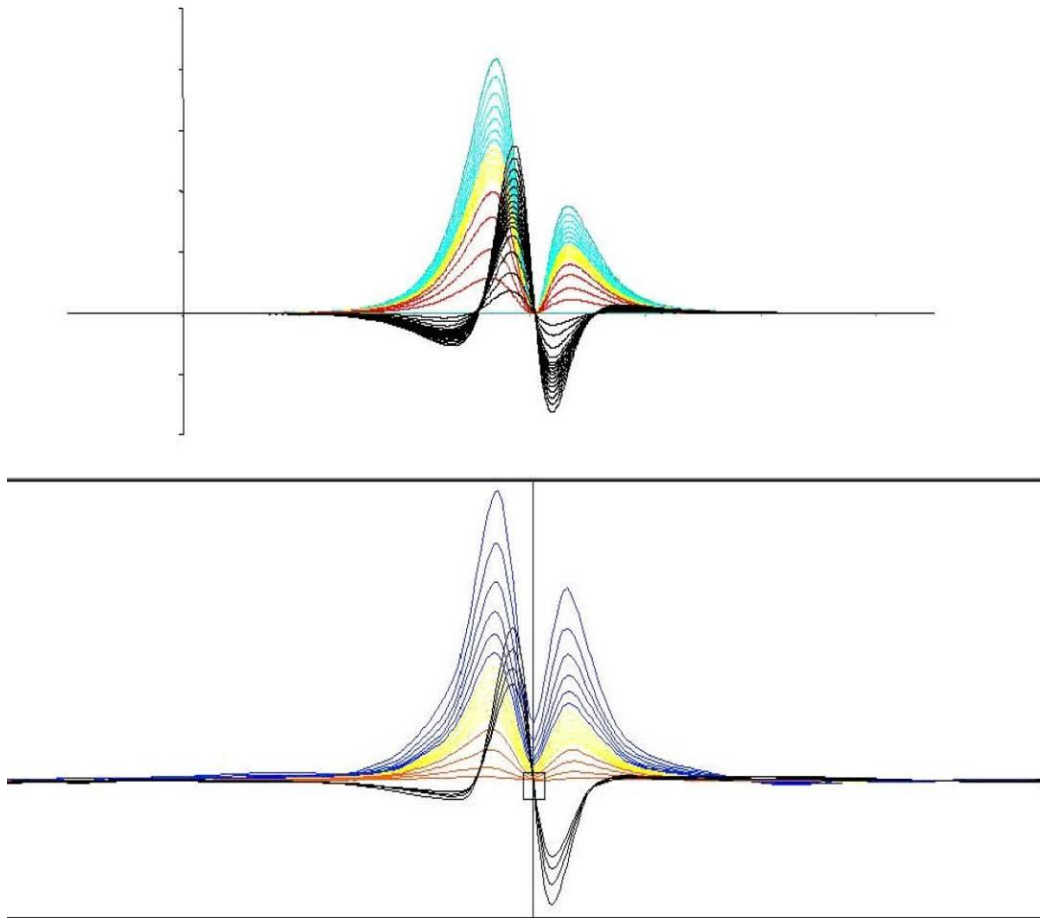


Figure 5. Measured (lower) and modeled (upper) AeroTEM responses are compared for a thin steeply dipping conductor. The response is characterized by two peaks in the Z-axis coil, and a cross-over in the X-axis coil that is centered between the two Z-axis peaks. The conductor dips toward the higher amplitude Z-axis peak. Using the X-axis cross-over is the only way of differentiating the Z-axis response from being two closely spaced conductors.

HEM versus AeroTEM

Traditional helicopter EM systems operate in the frequency domain and benefit from the fact that they use narrowband as opposed to wide-band transmitters. Thus all of the energy from the transmitter is concentrated in

a few discrete frequencies. This allows the systems to achieve excellent depth penetration (up to 100 m) from a transmitter of modest power. The Aeroquest Impulse system is one implementation of this technology.

The AeroTEM system uses a wide-band transmitter and delivers more power over a wide frequency range. This frequency range is then captured into 16 time channels, the early channels containing the high frequency information and the late time channels containing the low frequency information down to the system base frequency. Because frequency domain HEM systems employ two coil configurations (coplanar and coaxial) there are only a maximum of three comparable frequencies per configuration, compared to 16 AeroTEM off-time and 12 AeroTEM on-time channels.

Figure 6 shows a comparison between the Dighem HEM system (900 Hz and 7200 Hz coplanar) and AeroTEM (Z-axis) from surveys flown in Raglan, in search of highly conductive Ni-Cu-PGM sulphide. In general, the AeroTEM peaks are sharper and better defined, in part due to the greater S/N ratio of the AeroTEM system over HEM, and also due to the modestly filtered AeroTEM data compared to HEM. The base levels are also better defined in the AeroTEM data. AeroTEM filtering is limited to spike removal and a 5-point smoothing filter. Clients are also given copies of the raw, unfiltered data.

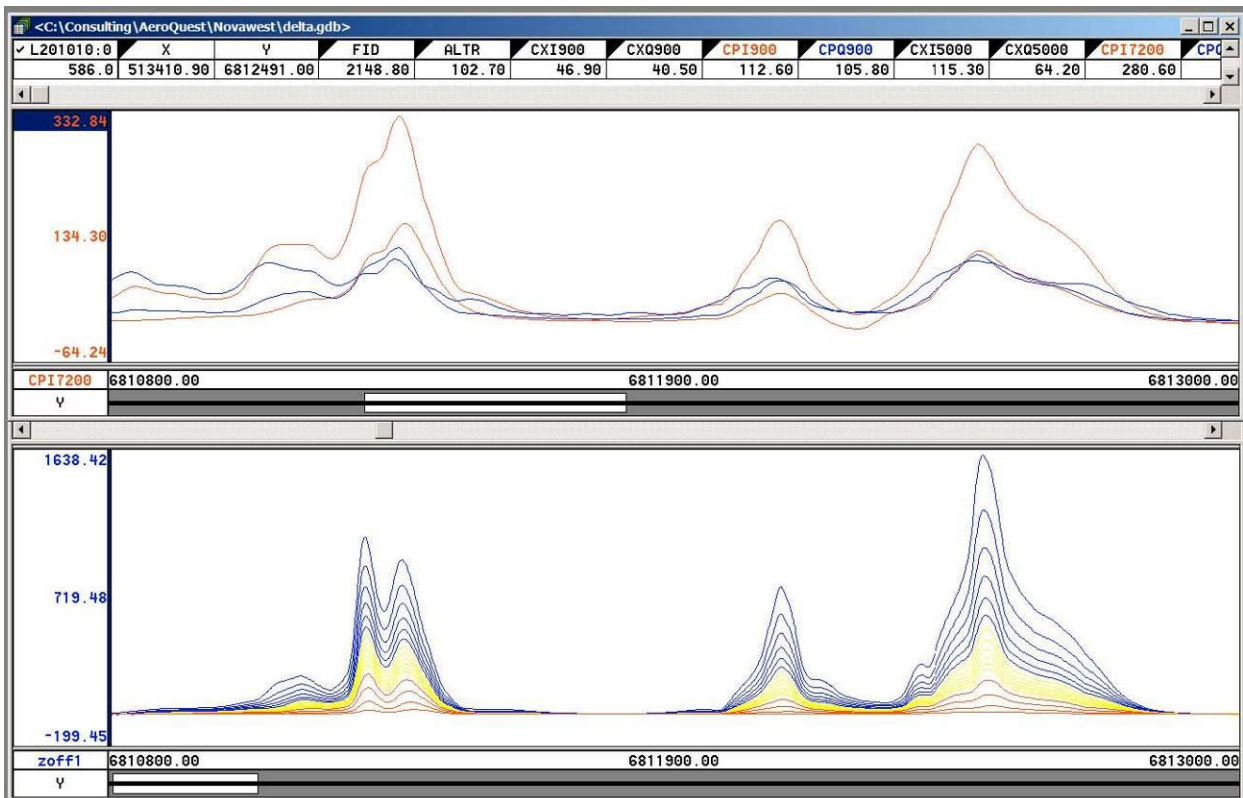


Figure 6. Comparison between Dighem HEM (upper) and AeroTEM (lower) surveys flown in the Raglan area. The AeroTEM responses appear to be more discrete, suggesting that the data is not as heavily filtered as the HEM data. The S/N advantage of AeroTEM over HEM is about 5:1.

Aeroquest Surveys is grateful to the following companies for permission to publish some of the data from their respective surveys: Wolfden Resources, FNX Mining Company Inc, Canadian Royalties, Nova West Resources, Aurogin Resources, Spectrem Air. Permission does not imply an endorsement of the AeroTEM system by these companies.

APPENDIX 5: AEROTEM INSTRUMENTATION SPECIFICATION SHEET

AEROTEM Helicopter Electromagnetic System

System Characteristics

- Transmitter: Triangular Pulse Shape Base Frequency 90 Hz
- Tx On Time – 1,900 (90 Hz) μ s
- Tx Off Time – 3,600 (90 Hz) μ s
- Loop Diameter - 12 m
- Peak Current - 410 A
- Peak Moment – 247,000 NIA
- Typical Z Axis Noise at Survey Speed = 10 nT/s peak to peak
- Sling Weight: 1200 lb
- Length of Tow Cable: 53 m
- Bird Survey Height: 30 m nominal

Receiver

- Two Axis Receiver Coils (x, z) positioned at a horizontal offset of 1m and 4.8 m from the centre of transmitter loop, respectively.
- Selectable Time Delay to start of first channel 28 , 55, or 83 ms

Display & Acquisition

- AERODAS Digital recording at 36000 samples per second (27.778 μ s channel width)
- Recording & Display Rate = 10 readings per second.
- On-board display - six channels Z-component and 1 X-component

System Considerations

Comparing a fixed-wing time domain transmitter with a typical moment of 500,000 NIA flying at an altitude of 120 m with a Helicopter TDEM at 30 m, notwithstanding the substantial moment loss in the airframe of the fixed wing, the same penetration by the lower flying helicopter system would only require a sixty-fourth of the moment. Clearly the AeroTEM system with 230,000 NIA has more than sufficient moment. The airframe of the fixed wing presents a response to the towed bird, which requires dynamic compensation. This problem is non-existent for AeroTEM since transmitter and receiver positions are fixed. The AeroTEM system is completely portable, and can be assembled at the survey site within half a day.

Appendix III - Work Associated Dates and Costs

Patent/Claim	G Number	Line km	% of overall grid	\$ per Patent/Claim
PA63	G 30100027	3.55	0.006380076	\$491.26
PA64	G 30100009	3.57	0.006425045	\$494.72
PA65	G 30100028	2.17	0.003894239	\$299.85
PA66	G 30100029	3.20	0.005757718	\$443.33
PA67	G 30100010	2.15	0.003865459	\$297.63
PA68	G 30100011	2.62	0.004707263	\$362.45
PA69	G 30100012	2.20	0.003964389	\$305.25
PA70	G 30100015	4.29	0.007721925	\$594.58
PA188	G 30100016	0.33	0.000599155	\$46.13
PA201	G 30100019	2.57	0.004624521	\$356.08
PA637		4.08	0.007336998	\$564.94
PA638		3.15	0.005662385	\$435.99
PA639		4.52	0.008130236	\$626.01
PA640		3.40	0.006115664	\$470.90
PA644	G 30100013	2.66	0.004791803	\$368.96
PA646	G 30100014	3.10	0.005583241	\$429.90
PA665	G 30100021	3.04	0.005475318	\$421.59
PA666	G 30100022	2.96	0.00533142	\$410.51
PA667	G 30100023	3.38	0.006086884	\$468.68
PA668	G 30100024	3.60	0.006468214	\$498.04
PA669	G 30100025	4.09	0.007363979	\$567.01
PA670	G 30100026	3.64	0.006540163	\$503.58
PA676		0.02	2.94091E-05	\$2.26
PA677		1.49	0.0026801	\$206.36
PA685		1.28	0.002309562	\$177.83
PA686		3.03	0.005453733	\$419.93
PA696		2.88	0.005173132	\$398.32
PA697		3.67	0.006594125	\$507.74
PA698		2.61	0.004689275	\$361.07
PA699		4.26	0.007669762	\$590.56
PA700		3.54	0.006362089	\$489.87
PA701		2.61	0.004687477	\$360.93
PA702		0.96	0.001726416	\$132.93
PA703		2.63	0.004721652	\$363.56
PA704		2.46	0.004417668	\$340.15
PA705	G 30100103	4.22	0.007597813	\$585.02
PA706	G 30100030	4.66	0.008383856	\$645.54

Patent/Claim	G Number	Line km	% of overall grid	\$ per Patent/Claim
PA707	G 30100100	5.81	0.010445194	\$804.26
PA725	G 30100031	4.65	0.008367667	\$644.30
PA726	G 30100032	5.20	0.009358765	\$720.61
PA727	G 30100033	2.48	0.004453642	\$342.92
PA728	G 30100034	4.93	0.008873109	\$683.21
PA729	G 30100035	5.01	0.009015208	\$694.16
PA730	G 30100036	3.82	0.006876524	\$529.48
PA735		3.34	0.006014935	\$463.14
PA736	G 30100037	4.18	0.007511474	\$578.37
PA737	G 30100038	4.39	0.007896401	\$608.01
PA738	G 30100036	4.13	0.007434129	\$572.42
PA739	G 30100102	5.28	0.009504461	\$731.83
PA740		6.19	0.01112871	\$856.89
PA741		4.76	0.008565527	\$659.53
PA742		3.67	0.006599521	\$508.15
PA743	G 30100039	2.91	0.005234289	\$403.03
PA744	G 30100040	5.09	0.00915371	\$704.82
PA745	G 30100041	1.50	0.002696288	\$207.61
PA746	G 30100042	4.34	0.007804666	\$600.95
PA747	G 30100043	4.41	0.007932376	\$610.78
PA748	G 30100044	4.43	0.007973747	\$613.97
PA749	G 30100045	4.40	0.007919785	\$609.81
PA750	G 30100046	4.75	0.008538546	\$657.45
PA751	G 30100047	5.06	0.009108742	\$701.36
PA755	G 30100048	1.32	0.002370719	\$182.54
PA756		1.02	0.001841894	\$141.82
PA757		4.44	0.007989935	\$615.21
PA758	G 30100049	3.48	0.006266757	\$482.53
PA759	G 30100050	3.22	0.005795491	\$446.24
PA760	G 30100051	3.59	0.006464617	\$497.76
PA761	G 30100052	2.65	0.004768419	\$367.16
PA762	G 30100053	4.74	0.008522358	\$656.21
PA763	G 30100054	4.97	0.008945058	\$688.75
PA773	G 30100055	2.54	0.004570559	\$351.93
PA774	G 30100056	2.56	0.00461193	\$355.11
PA775	G 30100057	1.60	0.002885154	\$222.15
PA776	G 30100058	2.56	0.004601138	\$354.28
PA777	G 30100059	1.67	0.002998474	\$230.88
PA778	G 30100060	0.99	0.001785414	\$137.47
PA779	G 30100061	1.19	0.002133287	\$164.26

Patent/Claim	G Number	Line km	% of overall grid	\$ per Patent/Claim
PA780	G 30100062	1.49	0.002685496	\$206.78
PA781	G 30100063	0.66	0.001191475	\$91.74
PA2011	G 30100064	0.71	0.001274936	\$98.17
PA2061	G 30100065	4.09	0.00734779	\$565.77
PA2062 & PA2062A	G 30100066	7.21	0.012968805	\$998.58
PA2063	G 30100067	0.53	0.000957641	\$73.74
PA2071 & PA2072	G 30100068	4.29	0.007716529	\$594.16
PA2074	G 30100069	2.47	0.004450045	\$342.65
PA2133	G 30100070	3.11	0.00559943	\$431.15
PA2139	G 30100071	2.45	0.004397882	\$338.63
PA2140		4.83	0.008678847	\$668.26
PA2141	G 30100072	4.73	0.008507968	\$655.10
PA2185		1.66	0.002987682	\$230.05
4242656		25.41	0.045705594	\$3,519.25
4242657		20.76	0.037341524	\$2,875.24
4242658		38.16	0.068639334	\$5,285.11
4242659		30.48	0.054825128	\$4,221.44
4242660		8.51	0.015305348	\$1,178.49
4242661		21.80	0.039212198	\$3,019.27
4242662		55.67	0.100135003	\$7,710.23
4242663		19.14	0.03442759	\$2,650.87
4242796		13.22	0.023782738	\$1,831.23
4242797		2.74	0.004933902	\$379.90
4242798		24.79	0.044590385	\$3,433.39
1237919		1.14	0.002055942	\$158.30
TOTAL				\$76,998.33

Appendix IV – Notice of Lease

ACKNOWLEDGEMENT AND DIRECTION

TO: Cynthia A. Cline
(Insert lawyer's name)

AND TO: CARREL + PARTNERS LLP
(Insert firm name)

RE: Notice of Lease between Teck Cominco Limited and PC Gold Inc. ("the transaction")
(Insert brief description of transaction)

This will confirm that:

- I/We have reviewed the information set out this Acknowledgement and Direction and in the documents described below (the "Documents"), and that this information is accurate;
- You, your agent or employee are authorized and directed to sign, deliver, and/or register electronically, on my/our behalf the Documents in the form attached.
- ~~You are hereby authorized and directed to enter into an escrow closing arrangement substantially in the form attached hereto being a copy of the version of the Document Registration Agreement, which appears on the website of the Law Society of Upper Canada as of the date of the Agreement of Purchase and sale herein. I/We hereby acknowledge the said Agreement has been reviewed by me/us and that I/We shall be bound by its terms;~~
- The effect of the Documents has been fully explained to me/us, and I/we understand that I/we are parties to and bound by the terms and provisions of the Documents to the same extent as if I/we had signed them; and
- I/we are in fact the parties named in the Documents and I/we have not misrepresented our identities to you.
- I, _____, am the spouse of _____, the (Transferor/Chargor), and hereby consent to the transaction described in the Acknowledgment and Direction. I authorize you to indicate my consent on all the Documents for which it is required.

DESCRIPTION OF ELECTRONIC DOCUMENTS

The Document(s) described in the Acknowledgement and Direction are the document(s) selected below which are attached hereto as "Document in Preparation" and are:

- A Transfer of the land described above.
- A Charge of the land described above.
- Other documents set out in Schedule "B" attached hereto.

Dated at Kanata, ON, this _____ day of _____, 2008.

WITNESS

(As to all signatures, if required)

PC GOLD INC.
Per:

Kevin M. Keough
President

I have authority to bind the Corporation.

Properties

<i>PIN</i>	42033 - 0004 LT
<i>Description</i>	PCL 665 SEC DPF; MINING CLAIM PA63 CONNELL/MCCULLAGH; DISTRICT OF KENORA
<i>Address</i>	KENORA
<i>PIN</i>	42032 - 0180 LT
<i>Description</i>	PCL 666 SEC DPF; MINING CLAIM PA64 CONNELL/MCCULLAGH; PICKLE LAKE
<i>Address</i>	PICKLE LAKE
<i>PIN</i>	42033 - 0006 LT
<i>Description</i>	PCL 667 SEC DPF; MINING CLAIM PA65 CONNELL/MCCULLAGH; DISTRICT OF KENORA
<i>Address</i>	KENORA
<i>PIN</i>	42032 - 0178 LT
<i>Description</i>	PCL 654 SEC DPF; MINING CLAIM PA67 CONNELL/MCCULLAGH; PICKLE LAKE
<i>Address</i>	PICKLE LAKE
<i>PIN</i>	42032 - 0179 LT
<i>Description</i>	PCL 655 SEC DPF; MINING CLAIM PA68 CONNELL; PICKLE LAKE
<i>Address</i>	PICKLE LAKE
<i>PIN</i>	42032 - 0035 LT
<i>Description</i>	PCL 669 SEC DPF; MINING CLAIM PA69 CONNELL; PICKLE LAKE
<i>Address</i>	PICKLE LAKE
<i>PIN</i>	42032 - 0026 LT
<i>Description</i>	PCL 670 SEC DPF; MINING CLAIM PA70 CONNELL; PICKLE LAKE
<i>Address</i>	PICKLE LAKE
<i>PIN</i>	42032 - 0109 LT
<i>Description</i>	PCL 554 SEC DPF; MINING CLAIM PA637 CONNELL; PICKLE LAKE
<i>Address</i>	PICKLE LAKE
<i>PIN</i>	42032 - 0108 LT
<i>Description</i>	PCL 555 SEC DPF; MINING CLAIM PA638 CONNELL; PICKLE LAKE
<i>Address</i>	PICKLE LAKE
<i>PIN</i>	42032 - 0115 LT
<i>Description</i>	PCL 556 SEC DPF; MINING CLAIM PA639 CONNELL; PICKLE LAKE
<i>Address</i>	PICKLE LAKE
<i>PIN</i>	42032 - 0116 LT
<i>Description</i>	PCL 557 SEC DPF; MINING CLAIM PA640 CONNELL; PICKLE LAKE
<i>Address</i>	PICKLE LAKE
<i>PIN</i>	42032 - 0176 LT
<i>Description</i>	PCL 558 SEC DPF; MINING CLAIM PA644 CONNELL; PICKLE LAKE
<i>Address</i>	PICKLE LAKE
<i>PIN</i>	42032 - 0050 LT
<i>Description</i>	PCL 559 SEC DPF; MINING CLAIM PA646 CONNELL; PICKLE LAKE
<i>Address</i>	PICKLE LAKE
<i>PIN</i>	42032 - 0125 LT
<i>Description</i>	PCL 649 SEC DPF; MINING CLAIM PA675 CONNELL; PICKLE LAKE
<i>Address</i>	PICKLE LAKE

Properties

<i>PIN</i>	42032 - 0124 LT
<i>Description</i>	PCL 623 SEC DPF; MINING CLAIM PA676 CONNELL; PICKLE LAKE
<i>Address</i>	PICKLE LAKE
<i>PIN</i>	42032 - 0123 LT
<i>Description</i>	PCL 624 SEC DPF; MINING CLAIM PA677 CONNELL; PICKLE LAKE
<i>Address</i>	PICKLE LAKE
<i>PIN</i>	42032 - 0110 LT
<i>Description</i>	PCL 648 SEC DPF; MINING CLAIM PA684 CONNELL; PICKLE LAKE
<i>Address</i>	PICKLE LAKE
<i>PIN</i>	42032 - 0111 LT
<i>Description</i>	PCL 625 SEC DPF; MINING CLAIM PA685 CONNELL; PICKLE LAKE
<i>Address</i>	PICKLE LAKE
<i>PIN</i>	42032 - 0112 LT
<i>Description</i>	PCL 626 SEC DPF; MINING CLAIM PA686 CONNELL; PICKLE LAKE
<i>Address</i>	PICKLE LAKE
<i>PIN</i>	42032 - 0113 LT
<i>Description</i>	PCL 627 SEC DPF; MINING CLAIM PA696 CONNELL; PICKLE LAKE
<i>Address</i>	PICKLE LAKE
<i>PIN</i>	42032 - 0122 LT
<i>Description</i>	PCL 628 SEC DPF; MINING CLAIM PA697 CONNELL; PICKLE LAKE
<i>Address</i>	PICKLE LAKE
<i>PIN</i>	42032 - 0121 LT
<i>Description</i>	PCL 629 SEC DPF; MINING CLAIM PA698 CONNELL; PICKLE LAKE
<i>Address</i>	PICKLE LAKE
<i>PIN</i>	42032 - 0061 LT
<i>Description</i>	PCL 560 SEC DPF; MINING CLAIM PA699 CONNELL; PICKLE LAKE
<i>Address</i>	PICKLE LAKE
<i>PIN</i>	42032 - 0060 LT
<i>Description</i>	PCL 561 SEC DPF; MINING CLAIM PA700 CONNELL; PICKLE LAKE
<i>Address</i>	PICKLE LAKE
<i>PIN</i>	42032 - 0114 LT
<i>Description</i>	PCL 562 SEC DPF; MINING CLAIM PA701 CONNELL; PICKLE LAKE
<i>Address</i>	PICKLE LAKE
<i>PIN</i>	42033 - 0005 LT
<i>Description</i>	PCL 668 SEC DPF; MINING CLAIM PA66 MCCULLAGH; DISTRICT OF KENORA
<i>Address</i>	KENORA
<i>PIN</i>	42032 - 0065 LT
<i>Description</i>	PCL 563 SEC DPF; MINING CLAIM PA702 CONNELL; PICKLE LAKE
<i>Address</i>	PICKLE LAKE
<i>PIN</i>	42032 - 0063 LT
<i>Description</i>	PCL 564 SEC DPF; MINING CLAIM PA703 CONNELL; PICKLE LAKE
<i>Address</i>	PICKLE LAKE

Properties

<i>PIN</i>	42032 - 0062 LT
<i>Description</i>	PCL 565 SEC DPF; MINING CLAIM PA704 CONNELL; PICKLE LAKE
<i>Address</i>	PICKLE LAKE
<i>PIN</i>	42032 - 0106 LT
<i>Description</i>	PCL 630 SEC DPF; MINING CLAIM PA705 CONNELL; PICKLE LAKE
<i>Address</i>	PICKLE LAKE
<i>PIN</i>	42032 - 0105 LT
<i>Description</i>	PCL 631 SEC DPF; MINING CLAIM PA706 CONNELL; PICKLE LAKE
<i>Address</i>	PICKLE LAKE
<i>PIN</i>	42032 - 0057 LT
<i>Description</i>	PCL 632 SEC DPF; MINING CLAIM PA707 CONNELL; PICKLE LAKE
<i>Address</i>	PICKLE LAKE
<i>PIN</i>	42032 - 0042 LT
<i>Description</i>	PCL 633 SEC DPF; MINING CLAIM PA725 CONNELL; PICKLE LAKE
<i>Address</i>	PICKLE LAKE
<i>PIN</i>	42032 - 0043 LT
<i>Description</i>	PCL 634 SEC DPF; MINING CLAIM PA726 CONNELL; PICKLE LAKE
<i>Address</i>	PICKLE LAKE
<i>PIN</i>	42032 - 0044 LT
<i>Description</i>	PCL 635 SEC DPF; MINING CLAIM PA727 CONNELL; PICKLE LAKE
<i>Address</i>	PICKLE LAKE
<i>PIN</i>	42032 - 0051 LT
<i>Description</i>	PCL 636 SEC DPF; MINING CLAIM PA728 CONNELL; PICKLE LAKE
<i>Address</i>	PICKLE LAKE
<i>PIN</i>	42032 - 0099 LT
<i>Description</i>	PCL 637 SEC DPF; MINING CLAIM PA729 CONNELL EXCEPT SRO IN LT30365; PICKLE LAKE
<i>Address</i>	PICKLE LAKE
<i>PIN</i>	42032 - 0101 LT
<i>Description</i>	PCL 638 SEC DPF; MINING CLAIM PA730 CONNELL EXCEPT SRO IN LT30365; PICKLE LAKE
<i>Address</i>	PICKLE LAKE
<i>PIN</i>	42032 - 0058 LT
<i>Description</i>	PCL 639 SEC DPF; MINING CLAIM PA735 CONNELL; PICKLE LAKE
<i>Address</i>	PICKLE LAKE
<i>PIN</i>	42032 - 0056 LT
<i>Description</i>	PCL 640 SEC DPF; MINING CLAIM PA736 CONNELL; PICKLE LAKE
<i>Address</i>	PICKLE LAKE
<i>PIN</i>	42032 - 0040 LT
<i>Description</i>	PCL 641 SEC DPF; MINING CLAIM PA737 CONNELL; PICKLE LAKE
<i>Address</i>	PICKLE LAKE
<i>PIN</i>	42032 - 0039 LT
<i>Description</i>	PCL 642 SEC DPF; MINING CLAIM PA738 CONNELL; PICKLE LAKE
<i>Address</i>	PICKLE LAKE

Properties

PIN 42032 - 0038 LT
Description PCL 643 SEC DPF; MINING CLAIM PA739 CONNELL; PICKLE LAKE
Address PICKLE LAKE

PIN 42032 - 0037 LT
Description PCL 610 SEC DPF; MINING CLAIM PA740 CONNELL; PICKLE LAKE
Address PICKLE LAKE

PIN 42032 - 0059 LT
Description PCL 611 SEC DPF; MINING CLAIM PA741 CONNELL; PICKLE LAKE
Address PICKLE LAKE

PIN 42032 - 0107 LT
Description PCL 612 SEC DPF; MINING CLAIM PA742 CONNELL; PICKLE LAKE
Address PICKLE LAKE

PIN 42032 - 0031 LT
Description PCL 613 SEC DPF; MINING CLAIM PA743 CONNELL; PICKLE LAKE
Address PICKLE LAKE

PIN 42032 - 0032 LT
Description PCL 614 SEC DPF; MINING CLAIM PA744 CONNELL; PICKLE LAKE
Address PICKLE LAKE

PIN 42032 - 0033 LT
Description PCL 615 SEC DPF; MINING CLAIM PA745 CONNELL; PICKLE LAKE
Address PICKLE LAKE

PIN 42032 - 0053 LT
Description PCL 644 SEC DPF; PT MINING CLAIM PA746 CONNELL EXCEPT SRO IN LT30365;
PICKLE LAKE
Address PICKLE LAKE

PIN 42032 - 0052 LT
Description PCL 650 SEC DPF; MINING CLAIM PA747 CONNELL; PICKLE LAKE
Address PICKLE LAKE

PIN 42032 - 0049 LT
Description PCL 616 SEC DPF; MINING CLAIM PA748 CONNELL; PICKLE LAKE
Address PICKLE LAKE

PIN 42032 - 0041 LT
Description PCL 617 SEC DPF; MINING CLAIM PA749 CONNELL; PICKLE LAKE
Address PICKLE LAKE

PIN 42032 - 0055 LT
Description PCL 618 SEC DPF; MINING CLAIM PA750 CONNELL; PICKLE LAKE
Address PICKLE LAKE

PIN 42032 - 0103 LT
Description PCL 619 SEC DPF; MINING CLAIM PA751 CONNELL EXCEPT SRO LT30365; PICKLE
LAKE
Address PICKLE LAKE

PIN 42032 - 0024 LT
Description PCL 620 SEC DPF; MINING CLAIM PA755 CONNELL; PICKLE LAKE
Address PICKLE LAKE

Properties

<i>PIN</i>	42032 - 0022 LT
<i>Description</i>	PCL 621 SEC DPF; MINING CLAIM PA756 CONNELL; PICKLE LAKE
<i>Address</i>	PICKLE LAKE
<i>PIN</i>	42032 - 0030 LT
<i>Description</i>	PCL 622 SEC DPF; MINING CLAIM PA757 CONNELL; PICKLE LAKE
<i>Address</i>	PICKLE LAKE
<i>PIN</i>	42032 - 0029 LT
<i>Description</i>	PCL 651 SEC DPF; MINING CLAIM PA758 CONNELL; PICKLE LAKE
<i>Address</i>	PICKLE LAKE
<i>PIN</i>	42032 - 0028 LT
<i>Description</i>	PCL 652 SEC DPF; MINING CLAIM PA759 CONNELL; PICKLE LAKE
<i>Address</i>	PICKLE LAKE
<i>PIN</i>	42032 - 0027 LT
<i>Description</i>	PCL 653 SEC DPF; MINING CLAIM PA760 CONNELL; PICKLE LAKE
<i>Address</i>	PICKLE LAKE
<i>PIN</i>	42032 - 0118 LT
<i>Description</i>	PCL 645 SEC DPF; MINING CLAIM PA761 CONNELL; PICKLE LAKE
<i>Address</i>	PICKLE LAKE
<i>PIN</i>	42032 - 0117 LT
<i>Description</i>	PCL 646 SEC DPF; MINING CLAIM PA762 CONNELL; PICKLE LAKE
<i>Address</i>	PICKLE LAKE
<i>PIN</i>	42032 - 0120 LT
<i>Description</i>	PCL 647 SEC DPF; MINING CLAIM PA763 CONNELL; PICKLE LAKE
<i>Address</i>	PICKLE LAKE
<i>PIN</i>	42032 - 0011 LT
<i>Description</i>	PCL 656 SEC DPF; MINING CLAIM PA773 CONNELL EXCEPT SRO IN PA8623; PICKLE LAKE
<i>Address</i>	PICKLE LAKE
<i>PIN</i>	42032 - 0020 LT
<i>Description</i>	PCL 657 SEC DPF; MINING CLAIM PA774 CONNELL; PICKLE LAKE
<i>Address</i>	PICKLE LAKE
<i>PIN</i>	42032 - 0021 LT
<i>Description</i>	PCL 658 SEC DPF; MINING CLAIM PA775 CONNELL; PICKLE LAKE
<i>Address</i>	PICKLE LAKE
<i>PIN</i>	42032 - 0010 LT
<i>Description</i>	PCL 659 SEC DPF; MINING CLAIM PA776 CONNELL EXCEPT SRO IN PA8626; PICKLE LAKE
<i>Address</i>	PICKLE LAKE
<i>PIN</i>	42032 - 0018 LT
<i>Description</i>	PCL 660 SEC DPF; MINING CLAIM PA777 CONNELL; PICKLE LAKE
<i>Address</i>	PICKLE LAKE
<i>PIN</i>	42032 - 0019 LT
<i>Description</i>	PCL 661 SEC DPF; MINING CLAIM PA778 CONNELL; PICKLE LAKE
<i>Address</i>	PICKLE LAKE

Properties

<i>PIN</i>	42032 - 0009 LT
<i>Description</i>	PCL 662 SEC DPF; MINING CLAIM PA779 CONNELL EXCEPT SRO IN PA8629; PICKLE LAKE
<i>Address</i>	PICKLE LAKE
<i>PIN</i>	42032 - 0016 LT
<i>Description</i>	PCL 663 SEC DPF; MINING CLAIM PA780 CONNELL; PICKLE LAKE
<i>Address</i>	PICKLE LAKE
<i>PIN</i>	42032 - 0017 LT
<i>Description</i>	PCL 664 SEC DPF; MINING CLAIM PA781 CONNELL; PICKLE LAKE
<i>Address</i>	PICKLE LAKE
<i>PIN</i>	42032 - 0119 LT
<i>Description</i>	PCL 566 SEC DPF; MINING CLAIM PA2011 CONNELL; PICKLE LAKE
<i>Address</i>	PICKLE LAKE
<i>PIN</i>	42032 - 0172 LT
<i>Description</i>	PCL 1268 SEC DPF; MINING CLAIM PA187 CONNELL/MCCULLAGH (RECORDED AS PA2063); PICKLE LAKE
<i>Address</i>	PICKLE LAKE
<i>PIN</i>	42032 - 0047 LT
<i>Description</i>	PCL 1272 SEC DPF; MINING CLAIM PA200 CONNELL; MINING CLAIM PA2068 CONNELL; PICKLE LAKE
<i>Address</i>	PICKLE LAKE
<i>PIN</i>	42032 - 0174 LT
<i>Description</i>	PCL 1274 SEC DPF; MINING CLAIM PA202 CONNELL/MCCULLAGH (RECORDED AS PA2069); PICKLE LAKE
<i>Address</i>	PICKLE LAKE
<i>PIN</i>	42032 - 0036 LT
<i>Description</i>	PCL 1267 SEC DPF; MINING CLAIM PA185 CONNELL; MINING CLAIM PA2061 CONNELL; PICKLE LAKE
<i>Address</i>	PICKLE LAKE
<i>PIN</i>	42032 - 0034 LT
<i>Description</i>	PCL 1305 SEC DPF; MINING CLAIM PA186 CONNELL; MINING CLAIM PA2062 CONNELL; MINING CLAIM PA2062A CONNELL; PICKLE LAKE
<i>Address</i>	PICKLE LAKE
<i>PIN</i>	42032 - 0045 LT
<i>Description</i>	PCL 1269 SEC DPF; MINING CLAIM PA188 CONNELL; MINING CLAIM PA2064 CONNELL; PICKLE LAKE
<i>Address</i>	PICKLE LAKE
<i>PIN</i>	42032 - 0173 LT
<i>Description</i>	PCL 1270 SEC DPF; MINING CLAIM PA189 CONNELL/MCCULLAGH (RECORDED AS PA2065); PICKLE LAKE
<i>Address</i>	PICKLE LAKE
<i>PIN</i>	42032 - 0046 LT
<i>Description</i>	PCL 1273 SEC DPF; MINING CLAIM PA201 CONNELL; MINING CLAIM PA2066 CONNELL; PICKLE LAKE
<i>Address</i>	PICKLE LAKE
<i>PIN</i>	42032 - 0048 LT
<i>Description</i>	PCL 1271 SEC DPF; MINING CLAIM PA199 CONNELL; MINING CLAIM PA2067 CONNELL; PICKLE LAKE
<i>Address</i>	PICKLE LAKE
<i>PIN</i>	42032 - 0014 LT
<i>Description</i>	PCL 1310 SEC DPF; MINING CLAIM PA670 CONNELL; MINING CLAIM PA2070 CONNELL; PICKLE LAKE
<i>Address</i>	PICKLE LAKE

Properties

PIN 42032 - 0025 LT
Description PCL 1313 SEC DPF; MINING CLAIM PA2072 CONNELL; MINING CLAIM PA2071 CONNELL; PICKLE LAKE
Address PICKLE LAKE

PIN 42032 - 0005 LT
Description PCL 1307 SEC DPF; MINING CLAIM PA665 CONNELL; MINING CLAIM PA2073 CONNELL EXCEPT SRO AS IN PA9631; PICKLE LAKE
Address PICKLE LAKE

PIN 42032 - 0023 LT
Description PCL 1311 SEC DPF; MINING CLAIM PA671 CONNELL; MINING CLAIM PA2074 CONNELL; PICKLE LAKE
Address PICKLE LAKE

PIN 42032 - 0012 LT
Description PCL 1312 SEC DPF; MINING CLAIM PA668 CONNELL; MINING CLAIM PA2075 CONNELL EXCEPT SRO PA9636; PICKLE LAKE
Address PICKLE LAKE

PIN 42032 - 0006 LT
Description PCL 1308 SEC DPF; MINING CLAIM PA666 CONNELL; MINING CLAIM PA2076 CONNELL EXCEPT SRO IN PA9632; PICKLE LAKE
Address PICKLE LAKE

PIN 42032 - 0007 LT
Description PCL 1309 SEC DPF; MINING CLAIM PA2077 CONNELL; MINING CLAIM PA667 CONNELL EXCEPT SRO IN PA9633; PICKLE LAKE
Address PICKLE LAKE

PIN 42032 - 0013 LT
Description PCL 1314 SEC DPF; MINING CLAIM PA669 CONNELL; MINING CLAIM PA2078 CONNELL; PICKLE LAKE
Address PICKLE LAKE

PIN 42032 - 0015 LT
Description PCL 1466 SEC DPF; MINING CLAIM PA2133 CONNELL EXCEPT SRO IN PA10009; PICKLE LAKE
Address PICKLE LAKE

PIN 42032 - 0008 LT
Description PCL 1467 SEC DPF; MINING CLAIM PA2139 CONNELL EXCEPT SRO IN PA10010; PICKLE LAKE
Address PICKLE LAKE

PIN 42032 - 0003 LT
Description PCL 1469 SEC DPF; MINING CLAIM PA2140 CONNELL; PICKLE LAKE
Address PICKLE LAKE

PIN 42032 - 0004 LT
Description PCL 1468 SEC DPF; MINING CLAIM PA2141 CONNELL; PICKLE LAKE
Address PICKLE LAKE

PIN 42032 - 0064 LT
Description PCL 567 SEC DPF; MINING CLAIM PA2185 CONNELL; S/T LT253302; PICKLE LAKE
Address PICKLE LAKE

Consideration

Consideration \$ 0.00

Party From(s)

Name TECK COMINCO LIMITED
Acting as a company

Address for Service c/o Suite 600
200 Burrard Street
Vancouver, British Columbia
V6C 3L9

I, Karen L. Dunfee, Corporate Secretary, and G. Leonard Manuel, Senior Vice President and General Counsel, have the authority to bind the corporation.

This document is not authorized under Power of Attorney by this party.

Party To(s)

Capacity

Share

Name PC GOLD INC.
Acting as a company

Address for Service 555 Legget Drive, Tower A
Suite 304
Kanata, ON K2K 2X3

Statements

The applicant is prepared to produce the document for inspection within fourteen (14) days of the request and the applicant consents to the cancellation of the document on presentation of proof satisfactory to the Land Registrar that the document was not produced upon request.

Term: 99 years Expiry date: 2067/07/31

Calculated Taxes

Provincial Land Transfer Tax	\$1.01
Retail Sales Tax	\$0.00

File Number

Party From Client File Number : 42683-010

LAND TRANSFER TAX STATEMENTS

In the matter of the conveyance of:

42033 - 0004	PCL 665 SEC DPF; MINING CLAIM PA63 CONNELL/MCCULLAGH; DISTRICT OF KENORA
42032 - 0180	PCL 666 SEC DPF; MINING CLAIM PA64 CONNELL/MCCULLAGH; PICKLE LAKE
42033 - 0006	PCL 667 SEC DPF; MINING CLAIM PA65 CONNELL/MCCULLAGH; DISTRICT OF KENORA
42032 - 0178	PCL 654 SEC DPF; MINING CLAIM PA67 CONNELL/MCCULLAGH; PICKLE LAKE
42032 - 0179	PCL 655 SEC DPF; MINING CLAIM PA68 CONNELL; PICKLE LAKE
42032 - 0035	PCL 669 SEC DPF; MINING CLAIM PA69 CONNELL; PICKLE LAKE
42032 - 0026	PCL 670 SEC DPF; MINING CLAIM PA70 CONNELL; PICKLE LAKE
42032 - 0109	PCL 554 SEC DPF; MINING CLAIM PA637 CONNELL; PICKLE LAKE
42032 - 0108	PCL 555 SEC DPF; MINING CLAIM PA638 CONNELL; PICKLE LAKE
42032 - 0115	PCL 556 SEC DPF; MINING CLAIM PA639 CONNELL; PICKLE LAKE
42032 - 0116	PCL 557 SEC DPF; MINING CLAIM PA640 CONNELL; PICKLE LAKE
42032 - 0176	PCL 558 SEC DPF; MINING CLAIM PA644 CONNELL; PICKLE LAKE
42032 - 0050	PCL 559 SEC DPF; MINING CLAIM PA646 CONNELL; PICKLE LAKE
42032 - 0125	PCL 649 SEC DPF; MINING CLAIM PA675 CONNELL; PICKLE LAKE
42032 - 0124	PCL 623 SEC DPF; MINING CLAIM PA676 CONNELL; PICKLE LAKE
42032 - 0123	PCL 624 SEC DPF; MINING CLAIM PA677 CONNELL; PICKLE LAKE
42032 - 0110	PCL 648 SEC DPF; MINING CLAIM PA684 CONNELL; PICKLE LAKE
42032 - 0111	PCL 625 SEC DPF; MINING CLAIM PA685 CONNELL; PICKLE LAKE
42032 - 0112	PCL 626 SEC DPF; MINING CLAIM PA686 CONNELL; PICKLE LAKE
42032 - 0113	PCL 627 SEC DPF; MINING CLAIM PA696 CONNELL; PICKLE LAKE
42032 - 0122	PCL 628 SEC DPF; MINING CLAIM PA697 CONNELL; PICKLE LAKE
42032 - 0121	PCL 629 SEC DPF; MINING CLAIM PA698 CONNELL; PICKLE LAKE
42032 - 0061	PCL 560 SEC DPF; MINING CLAIM PA699 CONNELL; PICKLE LAKE
42032 - 0060	PCL 561 SEC DPF; MINING CLAIM PA700 CONNELL; PICKLE LAKE
42032 - 0114	PCL 562 SEC DPF; MINING CLAIM PA701 CONNELL; PICKLE LAKE
42033 - 0005	PCL 668 SEC DPF; MINING CLAIM PA66 MCCULLAGH; DISTRICT OF KENORA
42032 - 0065	PCL 563 SEC DPF; MINING CLAIM PA702 CONNELL; PICKLE LAKE
42032 - 0063	PCL 564 SEC DPF; MINING CLAIM PA703 CONNELL; PICKLE LAKE
42032 - 0062	PCL 565 SEC DPF; MINING CLAIM PA704 CONNELL; PICKLE LAKE
42032 - 0106	PCL 630 SEC DPF; MINING CLAIM PA705 CONNELL; PICKLE LAKE
42032 - 0105	PCL 631 SEC DPF; MINING CLAIM PA706 CONNELL; PICKLE LAKE
42032 - 0057	PCL 632 SEC DPF; MINING CLAIM PA707 CONNELL; PICKLE LAKE
42032 - 0042	PCL 633 SEC DPF; MINING CLAIM PA725 CONNELL; PICKLE LAKE
42032 - 0043	PCL 634 SEC DPF; MINING CLAIM PA726 CONNELL; PICKLE LAKE
42032 - 0044	PCL 635 SEC DPF; MINING CLAIM PA727 CONNELL; PICKLE LAKE
42032 - 0051	PCL 636 SEC DPF; MINING CLAIM PA728 CONNELL; PICKLE LAKE
42032 - 0099	PCL 637 SEC DPF; MINING CLAIM PA729 CONNELL EXCEPT SRO IN LT30365; PICKLE LAKE
42032 - 0101	PCL 638 SEC DPF; MINING CLAIM PA730 CONNELL EXCEPT SRO IN LT30365; PICKLE LAKE
42032 - 0058	PCL 639 SEC DPF; MINING CLAIM PA735 CONNELL; PICKLE LAKE
42032 - 0056	PCL 640 SEC DPF; MINING CLAIM PA736 CONNELL; PICKLE LAKE
42032 - 0040	PCL 641 SEC DPF; MINING CLAIM PA737 CONNELL; PICKLE LAKE
42032 - 0039	PCL 642 SEC DPF; MINING CLAIM PA738 CONNELL; PICKLE LAKE
42032 - 0038	PCL 643 SEC DPF; MINING CLAIM PA739 CONNELL; PICKLE LAKE
42032 - 0037	PCL 610 SEC DPF; MINING CLAIM PA740 CONNELL; PICKLE LAKE
42032 - 0059	PCL 611 SEC DPF; MINING CLAIM PA741 CONNELL; PICKLE LAKE

LAND TRANSFER TAX STATEMENTS

42032 - 0107 PCL 612 SEC DPF; MINING CLAIM PA742 CONNELL; PICKLE LAKE

42032 - 0031 PCL 613 SEC DPF; MINING CLAIM PA743 CONNELL; PICKLE LAKE

42032 - 0032 PCL 614 SEC DPF; MINING CLAIM PA744 CONNELL; PICKLE LAKE

42032 - 0033 PCL 615 SEC DPF; MINING CLAIM PA745 CONNELL; PICKLE LAKE

42032 - 0053 PCL 644 SEC DPF; PT MINING CLAIM PA746 CONNELL EXCEPT SRO IN
LT30365; PICKLE LAKE

42032 - 0052 PCL 650 SEC DPF; MINING CLAIM PA747 CONNELL; PICKLE LAKE

42032 - 0049 PCL 616 SEC DPF; MINING CLAIM PA748 CONNELL; PICKLE LAKE

42032 - 0041 PCL 617 SEC DPF; MINING CLAIM PA749 CONNELL; PICKLE LAKE

42032 - 0055 PCL 618 SEC DPF; MINING CLAIM PA750 CONNELL; PICKLE LAKE

42032 - 0103 PCL 619 SEC DPF; MINING CLAIM PA751 CONNELL EXCEPT SRO LT30365;
PICKLE LAKE

42032 - 0024 PCL 620 SEC DPF; MINING CLAIM PA755 CONNELL; PICKLE LAKE

42032 - 0022 PCL 621 SEC DPF; MINING CLAIM PA756 CONNELL; PICKLE LAKE

42032 - 0030 PCL 622 SEC DPF; MINING CLAIM PA757 CONNELL; PICKLE LAKE

42032 - 0029 PCL 651 SEC DPF; MINING CLAIM PA758 CONNELL; PICKLE LAKE

42032 - 0028 PCL 652 SEC DPF; MINING CLAIM PA759 CONNELL; PICKLE LAKE

42032 - 0027 PCL 653 SEC DPF; MINING CLAIM PA760 CONNELL; PICKLE LAKE

42032 - 0118 PCL 645 SEC DPF; MINING CLAIM PA761 CONNELL; PICKLE LAKE

42032 - 0117 PCL 646 SEC DPF; MINING CLAIM PA762 CONNELL; PICKLE LAKE

42032 - 0120 PCL 647 SEC DPF; MINING CLAIM PA763 CONNELL; PICKLE LAKE

42032 - 0011 PCL 656 SEC DPF; MINING CLAIM PA773 CONNELL EXCEPT SRO IN PA8623;
PICKLE LAKE

42032 - 0020 PCL 657 SEC DPF; MINING CLAIM PA774 CONNELL; PICKLE LAKE

42032 - 0021 PCL 658 SEC DPF; MINING CLAIM PA775 CONNELL; PICKLE LAKE

42032 - 0010 PCL 659 SEC DPF; MINING CLAIM PA776 CONNELL EXCEPT SRO IN PA8626;
PICKLE LAKE

42032 - 0018 PCL 660 SEC DPF; MINING CLAIM PA777 CONNELL; PICKLE LAKE

42032 - 0019 PCL 661 SEC DPF; MINING CLAIM PA778 CONNELL; PICKLE LAKE

42032 - 0009 PCL 662 SEC DPF; MINING CLAIM PA779 CONNELL EXCEPT SRO IN PA8629;
PICKLE LAKE

42032 - 0016 PCL 663 SEC DPF; MINING CLAIM PA780 CONNELL; PICKLE LAKE

42032 - 0017 PCL 664 SEC DPF; MINING CLAIM PA781 CONNELL; PICKLE LAKE

42032 - 0119 PCL 566 SEC DPF; MINING CLAIM PA2011 CONNELL; PICKLE LAKE

42032 - 0172 PCL 1268 SEC DPF; MINING CLAIM PA187 CONNELL/MCCULLAGH
(RECORDED AS PA2063); PICKLE LAKE

42032 - 0047 PCL 1272 SEC DPF; MINING CLAIM PA200 CONNELL; MINING CLAIM PA2068
CONNELL; PICKLE LAKE

42032 - 0174 PCL 1274 SEC DPF; MINING CLAIM PA202 CONNELL/MCCULLAGH
(RECORDED AS PA2069); PICKLE LAKE

42032 - 0036 PCL 1267 SEC DPF; MINING CLAIM PA185 CONNELL; MINING CLAIM PA2061
CONNELL; PICKLE LAKE

42032 - 0034 PCL 1305 SEC DPF; MINING CLAIM PA186 CONNELL; MINING CLAIM PA2062
CONNELL; MINING CLAIM PA2062A CONNELL; PICKLE LAKE

42032 - 0045 PCL 1269 SEC DPF; MINING CLAIM PA188 CONNELL; MINING CLAIM PA2064
CONNELL; PICKLE LAKE

42032 - 0173 PCL 1270 SEC DPF; MINING CLAIM PA189 CONNELL/MCCULLAGH
(RECORDED AS PA2065); PICKLE LAKE

42032 - 0046 PCL 1273 SEC DPF; MINING CLAIM PA201 CONNELL; MINING CLAIM PA2066
CONNELL; PICKLE LAKE

42032 - 0048 PCL 1271 SEC DPF; MINING CLAIM PA199 CONNELL; MINING CLAIM PA2067
CONNELL; PICKLE LAKE

42032 - 0014 PCL 1310 SEC DPF; MINING CLAIM PA670 CONNELL; MINING CLAIM PA2070
CONNELL; PICKLE LAKE

42032 - 0025 PCL 1313 SEC DPF; MINING CLAIM PA2072 CONNELL; MINING CLAIM PA2071
CONNELL; PICKLE LAKE

LAND TRANSFER TAX STATEMENTS

42032 - 0005 PCL 1307 SEC DPF; MINING CLAIM PA665 CONNELL; MINING CLAIM PA2073 CONNELL EXCEPT SRO AS IN PA9631; PICKLE LAKE

42032 - 0023 PCL 1311 SEC DPF; MINING CLAIM PA671 CONNELL; MINING CLAIM PA2074 CONNELL; PICKLE LAKE

42032 - 0012 PCL 1312 SEC DPF; MINING CLAIM PA668 CONNELL; MINING CLAIM PA2075 CONNELL EXCEPT SRO PA9636; PICKLE LAKE

42032 - 0006 PCL 1308 SEC DPF; MINING CLAIM PA666 CONNELL; MINING CLAIM PA2076 CONNELL EXCEPT SRO IN PA9632; PICKLE LAKE

42032 - 0007 PCL 1309 SEC DPF; MINING CLAIM PA2077 CONNELL; MINING CLAIM PA667 CONNELL EXCEPT SRO IN PA9633; PICKLE LAKE

42032 - 0013 PCL 1314 SEC DPF; MINING CLAIM PA669 CONNELL; MINING CLAIM PA2078 CONNELL; PICKLE LAKE

42032 - 0015 PCL 1466 SEC DPF; MINING CLAIM PA2133 CONNELL EXCEPT SRO IN PA10009; PICKLE LAKE

42032 - 0008 PCL 1467 SEC DPF; MINING CLAIM PA2139 CONNELL EXCEPT SRO IN PA10010; PICKLE LAKE

42032 - 0003 PCL 1469 SEC DPF; MINING CLAIM PA2140 CONNELL; PICKLE LAKE

42032 - 0004 PCL 1468 SEC DPF; MINING CLAIM PA2141 CONNELL; PICKLE LAKE

42032 - 0064 PCL 567 SEC DPF; MINING CLAIM PA2185 CONNELL; S/T LT253302; PICKLE LAKE

BY: TECK COMINCO LIMITED

TO: PC GOLD INC.

%(all PINs)

1. KEVIN M. KEOUGH

I am

- (a) A person in trust for whom the land conveyed in the above-described conveyance is being conveyed;
- (b) A trustee named in the above-described conveyance to whom the land is being conveyed;
- (c) A transferee named in the above-described conveyance;
- (d) The authorized agent or solicitor acting in this transaction for ____ described in paragraph(s) () above.
- (e) The President, Vice-President, Manager, Secretary, Director, or Treasurer authorized to act for PC GOLD INC. described in paragraph(s) (c) above.
- (f) A transferee described in paragraph () and am making these statements on my own behalf and on behalf of ____ who is my spouse described in paragraph () and as such, I have personal knowledge of the facts herein deposed to.

3. The total consideration for this transaction is allocated as follows:

(a) Monies paid or to be paid in cash	0.00
(b) Mortgages (i) assumed (show principal and interest to be credited against purchase price)	0.00
(ii) Given Back to Vendor	0.00
(c) Property transferred in exchange (detail below)	0.00
(d) Fair market value of the land(s)	201.00
(e) Liens, legacies, annuities and maintenance charges to which transfer is subject	0.00
(f) Other valuable consideration subject to land transfer tax (detail below)	0.00
(g) Value of land, building, fixtures and goodwill subject to land transfer tax (total of (a) to (f))	201.00
(h) VALUE OF ALL CHATTELS - items of tangible personal property	0.00
(i) Other considerations for transaction not included in (g) or (h) above	0.00
(j) Total consideration	201.00

6. Other remarks and explanations, if necessary.

1. b) Consideration (d) - Fair Market Value of land for the following reason:
2. e) Other: The Lessee has assessed the Fair Market Value of the property

PROPERTY Information Record

A. Nature of Instrument: Notice Of Lease

LRO 23 Registration No. Date:

B. Property(s):

PIN 42033 - 0004	Address	KENORA	Assessment	-
			Roll No	
PIN 42032 - 0180	Address	PICKLE LAKE	Assessment	-
			Roll No	
PIN 42033 - 0006	Address	KENORA	Assessment	-
			Roll No	
PIN 42032 - 0178	Address	PICKLE LAKE	Assessment	-
			Roll No	
PIN 42032 - 0179	Address	PICKLE LAKE	Assessment	-
			Roll No	

LAND TRANSFER TAX STATEMENTS

B. Property(s):	PIN 42032 - 0035	Address	PICKLE LAKE	Assessment Roll No	-
	PIN 42032 - 0026	Address	PICKLE LAKE	Assessment Roll No	-
	PIN 42032 - 0109	Address	PICKLE LAKE	Assessment Roll No	-
	PIN 42032 - 0108	Address	PICKLE LAKE	Assessment Roll No	-
	PIN 42032 - 0115	Address	PICKLE LAKE	Assessment Roll No	-
	PIN 42032 - 0116	Address	PICKLE LAKE	Assessment Roll No	-
	PIN 42032 - 0176	Address	PICKLE LAKE	Assessment Roll No	-
	PIN 42032 - 0050	Address	PICKLE LAKE	Assessment Roll No	-
	PIN 42032 - 0125	Address	PICKLE LAKE	Assessment Roll No	-
	PIN 42032 - 0124	Address	PICKLE LAKE	Assessment Roll No	-
	PIN 42032 - 0123	Address	PICKLE LAKE	Assessment Roll No	-
	PIN 42032 - 0110	Address	PICKLE LAKE	Assessment Roll No	-
	PIN 42032 - 0111	Address	PICKLE LAKE	Assessment Roll No	-
	PIN 42032 - 0112	Address	PICKLE LAKE	Assessment Roll No	-
	PIN 42032 - 0113	Address	PICKLE LAKE	Assessment Roll No	-
	PIN 42032 - 0122	Address	PICKLE LAKE	Assessment Roll No	-
	PIN 42032 - 0121	Address	PICKLE LAKE	Assessment Roll No	-
	PIN 42032 - 0061	Address	PICKLE LAKE	Assessment Roll No	-
	PIN 42032 - 0060	Address	PICKLE LAKE	Assessment Roll No	-
	PIN 42032 - 0114	Address	PICKLE LAKE	Assessment Roll No	-
	PIN 42033 - 0005	Address	KENORA	Assessment Roll No	-
	PIN 42032 - 0065	Address	PICKLE LAKE	Assessment Roll No	-
	PIN 42032 - 0063	Address	PICKLE LAKE	Assessment Roll No	-
	PIN 42032 - 0062	Address	PICKLE LAKE	Assessment Roll No	-
	PIN 42032 - 0106	Address	PICKLE LAKE	Assessment Roll No	-
	PIN 42032 - 0105	Address	PICKLE LAKE	Assessment Roll No	-
	PIN 42032 - 0057	Address	PICKLE LAKE	Assessment Roll No	-
	PIN 42032 - 0042	Address	PICKLE LAKE	Assessment Roll No	-
	PIN 42032 - 0043	Address	PICKLE LAKE	Assessment Roll No	-
	PIN 42032 - 0044	Address	PICKLE LAKE	Assessment Roll No	-

LAND TRANSFER TAX STATEMENTS

B. Property(s):	PIN 42032 - 0051	Address	PICKLE LAKE	Assessment	-
				Roll No	
	PIN 42032 - 0099	Address	PICKLE LAKE	Assessment	-
				Roll No	
	PIN 42032 - 0101	Address	PICKLE LAKE	Assessment	-
				Roll No	
	PIN 42032 - 0058	Address	PICKLE LAKE	Assessment	-
				Roll No	
	PIN 42032 - 0056	Address	PICKLE LAKE	Assessment	-
				Roll No	
	PIN 42032 - 0040	Address	PICKLE LAKE	Assessment	-
				Roll No	
	PIN 42032 - 0039	Address	PICKLE LAKE	Assessment	-
				Roll No	
	PIN 42032 - 0038	Address	PICKLE LAKE	Assessment	-
				Roll No	
	PIN 42032 - 0037	Address	PICKLE LAKE	Assessment	-
				Roll No	
	PIN 42032 - 0059	Address	PICKLE LAKE	Assessment	-
				Roll No	
	PIN 42032 - 0107	Address	PICKLE LAKE	Assessment	-
				Roll No	
	PIN 42032 - 0031	Address	PICKLE LAKE	Assessment	-
				Roll No	
	PIN 42032 - 0032	Address	PICKLE LAKE	Assessment	-
				Roll No	
	PIN 42032 - 0033	Address	PICKLE LAKE	Assessment	-
				Roll No	
	PIN 42032 - 0053	Address	PICKLE LAKE	Assessment	-
				Roll No	
	PIN 42032 - 0052	Address	PICKLE LAKE	Assessment	-
				Roll No	
	PIN 42032 - 0049	Address	PICKLE LAKE	Assessment	-
				Roll No	
	PIN 42032 - 0041	Address	PICKLE LAKE	Assessment	-
				Roll No	
	PIN 42032 - 0055	Address	PICKLE LAKE	Assessment	-
				Roll No	
	PIN 42032 - 0103	Address	PICKLE LAKE	Assessment	-
				Roll No	
	PIN 42032 - 0024	Address	PICKLE LAKE	Assessment	-
				Roll No	
	PIN 42032 - 0022	Address	PICKLE LAKE	Assessment	-
				Roll No	
	PIN 42032 - 0030	Address	PICKLE LAKE	Assessment	-
				Roll No	
	PIN 42032 - 0029	Address	PICKLE LAKE	Assessment	-
				Roll No	
	PIN 42032 - 0028	Address	PICKLE LAKE	Assessment	-
				Roll No	
	PIN 42032 - 0027	Address	PICKLE LAKE	Assessment	-
				Roll No	
	PIN 42032 - 0118	Address	PICKLE LAKE	Assessment	-
				Roll No	
	PIN 42032 - 0117	Address	PICKLE LAKE	Assessment	-
				Roll No	
	PIN 42032 - 0120	Address	PICKLE LAKE	Assessment	-
				Roll No	
	PIN 42032 - 0011	Address	PICKLE LAKE	Assessment	-
				Roll No	

LAND TRANSFER TAX STATEMENTS

B. Property(s):	PIN 42032 - 0020	Address	PICKLE LAKE	Assessment Roll No	-
	PIN 42032 - 0021	Address	PICKLE LAKE	Assessment Roll No	-
	PIN 42032 - 0010	Address	PICKLE LAKE	Assessment Roll No	-
	PIN 42032 - 0018	Address	PICKLE LAKE	Assessment Roll No	-
	PIN 42032 - 0019	Address	PICKLE LAKE	Assessment Roll No	-
	PIN 42032 - 0009	Address	PICKLE LAKE	Assessment Roll No	-
	PIN 42032 - 0016	Address	PICKLE LAKE	Assessment Roll No	-
	PIN 42032 - 0017	Address	PICKLE LAKE	Assessment Roll No	-
	PIN 42032 - 0119	Address	PICKLE LAKE	Assessment Roll No	-
	PIN 42032 - 0172	Address	PICKLE LAKE	Assessment Roll No	-
	PIN 42032 - 0047	Address	PICKLE LAKE	Assessment Roll No	-
	PIN 42032 - 0174	Address	PICKLE LAKE	Assessment Roll No	-
	PIN 42032 - 0036	Address	PICKLE LAKE	Assessment Roll No	-
	PIN 42032 - 0034	Address	PICKLE LAKE	Assessment Roll No	-
	PIN 42032 - 0045	Address	PICKLE LAKE	Assessment Roll No	-
	PIN 42032 - 0173	Address	PICKLE LAKE	Assessment Roll No	-
	PIN 42032 - 0046	Address	PICKLE LAKE	Assessment Roll No	-
	PIN 42032 - 0048	Address	PICKLE LAKE	Assessment Roll No	-
	PIN 42032 - 0014	Address	PICKLE LAKE	Assessment Roll No	-
	PIN 42032 - 0025	Address	PICKLE LAKE	Assessment Roll No	-
	PIN 42032 - 0005	Address	PICKLE LAKE	Assessment Roll No	-
	PIN 42032 - 0023	Address	PICKLE LAKE	Assessment Roll No	-
	PIN 42032 - 0012	Address	PICKLE LAKE	Assessment Roll No	-
	PIN 42032 - 0006	Address	PICKLE LAKE	Assessment Roll No	-
	PIN 42032 - 0007	Address	PICKLE LAKE	Assessment Roll No	-
	PIN 42032 - 0013	Address	PICKLE LAKE	Assessment Roll No	-
	PIN 42032 - 0015	Address	PICKLE LAKE	Assessment Roll No	-
	PIN 42032 - 0008	Address	PICKLE LAKE	Assessment Roll No	-
	PIN 42032 - 0003	Address	PICKLE LAKE	Assessment Roll No	-
	PIN 42032 - 0004	Address	PICKLE LAKE	Assessment Roll No	-

LAND TRANSFER TAX STATEMENTS

B. Property(s):	PIN 42032 - 0064	Address	Assessment	6049000 - 00120410
		PICKLE LAKE	Roll No	
C. Address for Service:	555 Legget Drive, Tower A Suite 304 Kanata, ON K2K 2X3			
D. (i) Last Conveyance(s):	PIN 42033 - 0004	Registration No.		
	PIN 42032 - 0180	Registration No.		
	PIN 42033 - 0006	Registration No.		
	PIN 42032 - 0178	Registration No.		
	PIN 42032 - 0179	Registration No.		
	PIN 42032 - 0035	Registration No.		
	PIN 42032 - 0026	Registration No.		
	PIN 42032 - 0109	Registration No.		
	PIN 42032 - 0108	Registration No.		
	PIN 42032 - 0115	Registration No.		
	PIN 42032 - 0116	Registration No.		
	PIN 42032 - 0176	Registration No.		
	PIN 42032 - 0050	Registration No.		
	PIN 42032 - 0125	Registration No.		
	PIN 42032 - 0124	Registration No.		
	PIN 42032 - 0123	Registration No.		
	PIN 42032 - 0110	Registration No.		
	PIN 42032 - 0111	Registration No.		
	PIN 42032 - 0112	Registration No.		
	PIN 42032 - 0113	Registration No.		
	PIN 42032 - 0122	Registration No.		
	PIN 42032 - 0121	Registration No.		
	PIN 42032 - 0061	Registration No.		
	PIN 42032 - 0060	Registration No.		
	PIN 42032 - 0114	Registration No.		
	PIN 42033 - 0005	Registration No.		
	PIN 42032 - 0065	Registration No.		
	PIN 42032 - 0063	Registration No.		
	PIN 42032 - 0062	Registration No.		
	PIN 42032 - 0106	Registration No.		
	PIN 42032 - 0105	Registration No.		
	PIN 42032 - 0057	Registration No.		
	PIN 42032 - 0042	Registration No.		
	PIN 42032 - 0043	Registration No.		
	PIN 42032 - 0044	Registration No.		
	PIN 42032 - 0051	Registration No.		
	PIN 42032 - 0099	Registration No.		
	PIN 42032 - 0101	Registration No.		
	PIN 42032 - 0058	Registration No.		
	PIN 42032 - 0056	Registration No.		
	PIN 42032 - 0040	Registration No.		
	PIN 42032 - 0039	Registration No.		
	PIN 42032 - 0038	Registration No.		
	PIN 42032 - 0037	Registration No.		
	PIN 42032 - 0059	Registration No.		
	PIN 42032 - 0107	Registration No.		
	PIN 42032 - 0031	Registration No.		
	PIN 42032 - 0032	Registration No.		
	PIN 42032 - 0033	Registration No.		
	PIN 42032 - 0053	Registration No.		
	PIN 42032 - 0052	Registration No.		
	PIN 42032 - 0049	Registration No.		
	PIN 42032 - 0041	Registration No.		
	PIN 42032 - 0055	Registration No.		
	PIN 42032 - 0103	Registration No.		
	PIN 42032 - 0024	Registration No.		
	PIN 42032 - 0022	Registration No.		
	PIN 42032 - 0030	Registration No.		

LAND TRANSFER TAX STATEMENTS

D. (i) Last Conveyance(s):

PIN 42032 - 0029	Registration No.
PIN 42032 - 0028	Registration No.
PIN 42032 - 0027	Registration No.
PIN 42032 - 0118	Registration No.
PIN 42032 - 0117	Registration No.
PIN 42032 - 0120	Registration No.
PIN 42032 - 0011	Registration No.
PIN 42032 - 0020	Registration No.
PIN 42032 - 0021	Registration No.
PIN 42032 - 0010	Registration No.
PIN 42032 - 0018	Registration No.
PIN 42032 - 0019	Registration No.
PIN 42032 - 0009	Registration No.
PIN 42032 - 0016	Registration No.
PIN 42032 - 0017	Registration No.
PIN 42032 - 0119	Registration No.
PIN 42032 - 0172	Registration No.
PIN 42032 - 0047	Registration No.
PIN 42032 - 0174	Registration No.
PIN 42032 - 0036	Registration No.
PIN 42032 - 0034	Registration No.
PIN 42032 - 0045	Registration No.
PIN 42032 - 0173	Registration No.
PIN 42032 - 0046	Registration No.
PIN 42032 - 0048	Registration No.
PIN 42032 - 0014	Registration No.
PIN 42032 - 0025	Registration No.
PIN 42032 - 0005	Registration No.
PIN 42032 - 0023	Registration No.
PIN 42032 - 0012	Registration No.
PIN 42032 - 0006	Registration No.
PIN 42032 - 0007	Registration No.
PIN 42032 - 0013	Registration No.
PIN 42032 - 0015	Registration No.
PIN 42032 - 0008	Registration No.
PIN 42032 - 0003	Registration No.
PIN 42032 - 0004	Registration No.
PIN 42032 - 0064	Registration No.

(ii) Legal Description for Property Conveyed : Same as in last conveyance? Yes No Not known

SCHEDULE "B"

The Lease

07/25/98

08:56

GUEST MANAGEMENT + 14165961258

NO.255

002

THIS LEASE made as of the third day of July,
1968.

B E T W E E N:

PICKLE CROW GOLD MINES, LIMITED
(herein called the "Lessor"),

OF THE FIRST PART,

- and -

PICKLE CROW EXPLORATIONS LIMITED
(herein called the "Lessee"),

OF THE SECOND PART.

WHEREAS the Lessor is the owner in fee simple of and has the exclusive right to deal with certain property (herein called the "mining property") situate in the Townships of Connell and McCulloch in the Patricia Mining Division in the Province of Ontario, more particularly described in Schedule "A" annexed hereto;

AND WHEREAS the Lessor has agreed to amalgamate with Silverfields Mining Corporation Limited and in contemplation thereof has agreed to lease the said mining property to the Lessee as more particularly set forth hereafter;

NOW THEREFORE THIS AGREEMENT WITNESSETH THAT in consideration of the rents, covenants, and agreements hereinafter reserved and contained and the sum of One Dollar (\$1.00) now paid by each of the parties hereto to the other (receipt of which is hereby acknowledged) and the mutual covenants and agreements hereinafter set forth, the parties hereto agree as follows:

1. (a) Subject to the provisions of paragraph 16 hereof, the Lessor hereby leases all its right, title and interest in and to the mining property to the Lessee, its successors and assigns, for the term and pursuant to the provisions herein set forth, including, but

ORIGINAL DOCUMENT

- 2 -

without being limited to, the surface and sub-surface rights thereof, all ores, minerals, mineral rights, and metals, and all right, title, and interest which may be acquired by or for the Lessor in or pertaining to the mining property or any part thereof during the term of this agreement, provided that the Lessor makes no representation or warranty with respect to the title of the mining property, nor encumbrances to which the mining property may be subject.

- (b) The Lessor covenants and agrees that during the term of this agreement, the Lessee shall have quiet enjoyment of the mining property.

2. This agreement shall have a term of ninety-nine (99) years, commencing on the 31st day of July , 1968, and terminating on the 31st day of July , 2067.

3. (a) The Lessee, its successors and assigns shall have the exclusive right to enter into and upon the mining property throughout the term of this agreement and to explore for, develop, mine, remove, leach in place, treat, produce, ship, sell or otherwise dispose of for its own account all ores, minerals and metals which are or may be found therein or thereon, and may in its sole discretion make any use or uses of the mining property consistent with the foregoing purposes and for the purpose of performing any of the said purposes, including, without limiting the generality of the foregoing, the construction of drains, dams, reservoirs, roads, railways, conveyors, plants, buildings, docks and aircraft landing areas, and the erection thereon or therein of all buildings, furnaces, structures, roasting beds, engines, pumps, machinery, and appliances necessary or desirable for the foregoing purposes;

07/23/99

08:56

GUEST MANAGEMENT + 14165555555555555555

NO.255

004

- 3 -

(h) Insofar as the Lessor may lawfully do so, the Lessor hereby grants to the Lessee the right to divert streams, to remove lateral and subjacent supports, to cave, subside or destroy the surface or any part thereof, to deposit earth, rocks, waste, lean ore or materials on any part or parts of the mining property and to commit waste to the extent necessary, usual or customary in carrying out any or all of the above rights, privileges and purposes.

4. During the term of this agreement the Lessee shall pay to the Lessor in each and every year during the said term hereby granted the sum of One Dollar (\$1.00) of lawful money of Canada at the office of the Lessor at Suite 4900, Toronto-Dominion Centre, Toronto 1, Ontario (or at such other place as the Lessor may from time to time designate in writing) payable annually in advance on or before the 1st day of July in each year during the said term, the first of such payments to be made upon the execution of this agreement.

5. (a) So long as this agreement continues in force, the Lessee shall pay all provincial land taxes and other taxes or fees or assessments and do all acts and things necessary to maintain the mining property in good standing, and shall in its sole discretion have the right to contest in its own name or in the name of the Lessor the validity or amount of any such taxes, fees or assessments and the Lessor hereby agrees to co-operate with the Lessee if such taxes, fees or assessments are contested, provided that the Lessee shall upon request deliver to the Lessor copies of proof of payment of all such taxes, fees and assessments;

- 4 -

(b) The Lessor shall forthwith upon receipt thereof deliver to the Lessee all notices, assessments or other documents relating to any taxes, fees or assessments, the payment of which the Lessee is responsible for, pursuant to the provisions of this paragraph, and if such notices, assessments or other documents are not delivered to the Lessee within sixty (60) days of the receipt thereof by the Lessor, the Lessee shall have no further liability or responsibility under the provisions of this paragraph for the matters referred to in such notices, assessments or other documents or any matters or liabilities that may arise therefrom.

(c) Notwithstanding anything contained in this paragraph, the Lessee shall not be liable to pay any taxes, fees or assessments levied on the Lessor and based upon or payable by reason of:

- (i) the income of the Lessor;
- (ii) any payments paid to the Lessor pursuant to this agreement; or
- (iii) any operations or business carried on by the Lessor and related to the mining property.

6. (a) The Lessee may at any time during the term of this agreement stockpile any ore, metal or material mined or produced from the mining property at such place or places as it may elect, either upon the mining property or elsewhere;

(b) The Lessee may at any time during the term of this agreement stockpile or deposit on the mining

- 5 -

property any ore, metals, materials or waste mined or produced by it or an affiliated company from other properties;

(c) The Lessee may deposit on such areas of the mining property as it may decide waste, overburden, surface stripping and other materials resulting from or related to its operations on the mining property or adjacent properties.

7. (a) The Lessee shall have complete discretion and control with respect to any prospecting, exploration, development or other mining work carried out on the mining property including without limiting the generality of the foregoing, the methods of mining any ore body occurring on the mining property, the treatment of any ores, metals or materials removed from such ore body, and the marketing of such ores, metals or materials or any product resulting therefrom;

(b) Any tailings or residue from the treatment of any ore, metals or materials removed from an ore body occurring on the mining property shall be deemed waste and may be deposited on the mining property pursuant to the provisions of paragraph 6 hereof, and the Lessor shall have no right, title or interest in or to such tailings or residue except after the expiration of one (1) year after the termination of this agreement as contemplated in paragraph 10 hereof.

8. The Lessee covenants and agrees to indemnify the Lessor against all liabilities, claims and causes of action for injury to or death of persons, and damage to or loss or destruction

- 6 -

of property resulting from the use or occupancy by the Lessee of the mining property or its operations performed under this agreement, except any liabilities, claims or causes of action resulting from or attributable in any way to the exercise of any rights reserved to the Lessor, its agents, employees or persons claiming through or under it.

9. (a) The Lessee may terminate this agreement at any time upon one year's written notice to the Lessor;

(b) The Lessor hereby agrees that after the termination of this agreement the Lessee shall be entitled for a period of one year to enter upon and remove from the mining property all buildings, plant, machinery, tools, appliances, equipment and stockpiles, ores, metals or materials put up, erected or placed upon the mining property by Lessee, provided that any such buildings, plant, machinery, tools, appliances, equipment and stockpiles, ore, metals or materials not so removed within that period shall become the property of the Lessor.

10. The Lessee covenants that upon the expiration of the term or earlier termination thereof pursuant to the provisions of paragraph 9 (a) hereof, it will forthwith cause any liens or encumbrances on the mining property occasioned by the Lessee's use or occupancy thereof to be discharged.

11. (a) The Lessee may at any time assign all or any part of its rights hereunder, or sublet its rights for all purposes of this agreement upon the terms and conditions herein contained;

(b) Nothing contained in this agreement shall be construed so as to prevent the Lessee from sub-contracting any part of its operations as contemplated by this agreement.

(a) The Lessor agrees that during the term of this agreement it will not enter into any transactions

- 7 -

involving the mining property except the sale thereof;

- (b) If the Lessor receives at any time during the term of this agreement a bona fide offer to purchase all or any part of the mining property and intends to accept it, it shall first offer such part of the mining property to the Lessee by notice in writing specifying the terms and conditions of the offer received by it, and in such event, the Lessee shall then be entitled within thirty (30) days after the said notice is given to accept such offer to purchase at the price and upon the terms and conditions specified, by giving notice to the Lessor in writing to that effect.
- (c) If the Lessee does not accept such offer within the said period of thirty (30) days, the Lessor shall be entitled within the ninety (90) days following the expiry of such thirty (30) day period to sell the property comprised in the offer to the person, firm or corporation who made the offer, but only upon the terms and conditions contained in that offer, and
- (i) the sale of any part of the mining property shall be specifically made subject to all the terms and conditions of this agreement, a copy of which shall be attached to the contract of sale;
- (ii) prior to closing any such sale, the Lessor shall deliver to the Lessee the signed undertaking of the purchaser to

- 8 -

be bound by all the terms and
conditions of this agreement;

provided that if such sale is not consummated within
the said ninety (90) day period, the parties shall
revert to their previous relationship and this
clause shall apply to any fresh offer.

13. The Lessee may at any time during the term of this
agreement register this agreement or a memorandum of this agree-
ment or any other document or documents which the Lessee in its
sole discretion may deem advisable against the title of the
mining property in order to protect its rights and interests,
and the Lessor agrees to co-operate with the Lessee in all
reasonable ways to effect such registration, provided that if
this agreement is terminated at any time, the Lessee shall
forthwith discharge or release any document registered against
the mining property under this paragraph.

14. Any notice required to be given under this agreement
shall be deemed to be well and sufficiently given if mailed by
prepaid post, in the case of the Lessor, to it or its agent at
the address at which rental payments due hereunder are then
being made, and in the case of the Lessee, to it addressed to
Suite 4900, Toronto-Dominion Centre, Toronto 1, Ontario, and
any such notice given as aforesaid shall be conclusively deemed
to have been given and received thirty-six (36) hours after such
mailing, provided that either party may from time to time by
notice in writing change its address for the purpose of this
paragraph.

15. The parties hereto agree that each of them will
execute all documents and do all acts and things within their
power to carry out the intent of this agreement.

16. This Lease shall only take effect and bind the parties hereto upon approval and authorization thereof by the shareholders of the Lessor at a meeting thereof duly called for that purpose. If the Lease shall not have been so authorized prior to the 30th day of September, 1968, it may be terminated by the Lessor or the Lessee and neither of the parties shall have any claim against the other in damages or otherwise.

17. This agreement shall enure to the benefit of and be binding upon the parties hereto, their successors and assigns.

IN WITNESS WHEREOF the Lessor and Lessee have executed this agreement under their respective corporate seals duly attested by the hands of their proper officers.

PICKLE CROW GOLD MINES, LIMITED

Per [Signature]
President

Per [Signature] c/a
Secretary

PICKLE CROW EXPLORATIONS LIMITED

Per [Signature]
President

Per [Signature] c/a
Secretary

07/23/99

08:56

QUEST MANAGEMENT + 14165961258

NO.293

011

SCHEDULE "A" TO THE AGREEMENT OF LEASE BETWEEN
PICKLE CROW GOLD MINES, LIMITED AND PICKLE
CROW EXPLORATIONS LIMITED
Dated July 3rd, 1968

The mining property in the Townships of Connell and
McCullogh in the Patricia Mining Division in the
Province of Ontario, consisting of the following 98
patented mining claims:

Pa 63 - Pa 70	Pa 2066 and Pa 201
Pa 637 - Pa 640	Pa 2067 and Pa 199
Pa 644	Pa 2068 and Pa 200
Pa 646	Pa 2069 and Pa 202
Pa 675 - Pa 677	Pa 2070 and Pa 670
Pa 684 - Pa 686	Pa 2071
Pa 695 - Pa 707	Pa 2072
Pa 725 - Pa 730	Pa 2073 and Pa 665
Pa 735 - Pa 751	Pa 2074 and Pa 672
Pa 755 - Pa 763	Pa 2075 and Pa 668
Pa 773 - Pa 781	Pa 2076 and Pa 666
Pa 2011	Pa 2077 and Pa 667
Pa 2061 and Pa 185	Pa 2078 and Pa 669
Pa 2062	Pa 2133
Pa 2062A and Pa 186	Pa 2139
Pa 2063 and Pa 187	Pa 2140
Pa 2064 and Pa 188	Pa 2141
Pa 2065 and Pa 189	Pa 2185

Nov 30 '00 15:52 P. 46

NO. 293 D12

Fax: 416 596 1258

GUEST MANAGEMENT + 1 416 596 2525

Sheldon Huxtable

67/23-99 66/56

DATED the 3rd day of July, 1968

PICKLE CROW GOLD MINES,
LIMITED

- and -

PICKLE CROW EXPLORATIONS
LIMITED

L E A S E

LANG, MICHENER, CRANSTON,
FARQUHARSON & WRIGHT
Barristers and Solicitors
50 King Street West
TORONTO 1, Ontario

PROPERTY DESCRIPTION: PCL 665 SEC DPP; MINING CLAIM PA63 CONNELL/MCCULLAGH; DISTRICT OF KENORA

PROPERTY REMARKS: CROWN GRANT SEE PA6632.

ESTATE/QUALIFIER:

FEE SIMPLE
ABSOLUTE

RECENTLY:

FIRST CONVERSION FROM BOOK

PIN CREATION DATE:

2005/03/21

OWNERS' NAMES

TECK COMINCO LIMITED

CAPACITY SHARE

BEND

REG. NUM.	DATE	INSTRUMENT TYPE	AMOUNT	PARTIES FROM	PARTIES TO	CERT/ CHKD
** PRINTOUT INCLUDES ALL DOCUMENT TYPES AND DELETED INSTRUMENTS SINCE: 2005/03/18 **						
LT127830	1978/02/06	APL (GENERAL)			TECK CORPORATION LIMITED	C
	REMARKS: AMENDED UNDER LT287467, LT247345					
LT288447	2003/01/24	CONSTRUCTION LIEN		*** COMPLETELY DELETED ***		
	CORRECTIONS: 'INSTRUMENT TYPE' CHANGED FROM 'LIEN' TO 'CONSTRUCTION LIEN' ON 2007/06/22 BY LINDA MCGEACHY.					
LT288513	2003/01/29	CONSTRUCTION LIEN		*** COMPLETELY DELETED ***		
	CORRECTIONS: 'INSTRUMENT TYPE' CHANGED FROM 'LIEN' TO 'CONSTRUCTION LIEN' ON 2007/06/25 BY LINDA MCGEACHY.					
LT288863	2003/02/21	CERT A CONST LIEN		*** COMPLETELY DELETED ***		
	REMARKS: LT288447					
LT293498	2003/10/29	CONSTRUCTION LIEN		*** COMPLETELY DELETED ***		
	CORRECTIONS: 'INSTRUMENT TYPE' CHANGED FROM 'LIEN' TO 'CONSTRUCTION LIEN' ON 2007/06/25 BY LINDA MCGEACHY.					
LT295072	2004/01/29	CONSTRUCTION LIEN		*** COMPLETELY DELETED ***		
	CORRECTIONS: 'INSTRUMENT TYPE' CHANGED FROM 'LIEN' TO 'CONSTRUCTION LIEN' ON 2007/06/25 BY LINDA MCGEACHY.					
LT295190	2004/02/04	CERT A CONST LIEN		*** COMPLETELY DELETED ***		
	REMARKS: LT288513, LT295072					
KN12302	2007/06/25	DIS CONSTRUCT LIEN		*** COMPLETELY DELETED ***	MATTHEWS EQUIPMENT LIMITED	
	REMARKS: RE: LT295072					
KN12303	2007/06/25	DIS CONSTRUCT LIEN		*** COMPLETELY DELETED ***		

NOTE: ADJOINING PROPERTIES SHOULD BE INVESTIGATED TO ASCERTAIN DESCRIPTIVE INCONSISTENCIES, IF ANY, WITH DESCRIPTION REPRESENTED FOR THIS PROPERTY.
NOTE: ENSURE THAT YOUR PRINTOUT STATES THE TOTAL NUMBER OF PAGES AND THAT YOU HAVE PICKED THEM ALL UP.

SUBJECT TO RESERVATIONS IN CROWN GRANT

REG. NDM.	DATE	INSTRUMENT TYPE	AMOUNT	PARTIES FROM	PARTIES TO	CERT/ CHKD
					DENISON ENVIRONMENTAL SERVICES A DIVISION OF DENISON ENERGY INC.	
	REMARKS: RE: LT288447					
KN12304	2007/06/25	DIS CONSTRUCT LIEN		*** COMPLETELY DELETED ***		
	REMARKS: RE: LT288513				MATHEWS EQUIPMENT LIMITED	
KN12841	2007/07/17	DIS CONSTRUCT LIEN		*** COMPLETELY DELETED ***		
	REMARKS: RE: LT293498				MATHEWS EQUIPMENT LIMITED	
KN22708	2008/10/17	NOTICE OF LEASE		TECK COMINCO LIMITED	PC GOLD INC.	C
KN22721	2008/10/17	NOTICE		PC GOLD INC.		C
	REMARKS: KN22708					

PROPERTY DESCRIPTION: PCL 666 SEC DPF; MINING CLAIM PA64 CONNELL/MCCULLAGH; PICKLE LAKE

PROPERTY REMARKS: CROWN GRANT SEE PA8633.

ESTATE/QUALIFIER:
FEE SIMPLE
ABSOLUTE

RECENTLY:
FIRST CONVERSION FROM BOOK

PIN CREATION DATE:
2005/03/21

OWNERS' NAMES
TECK COMINCO LIMITED

CAPACITY SHARE
BENO

REG. NUM.	DATE	INSTRUMENT TYPE	AMOUNT	PARTIES FROM	PARTIES TO	CERT/ CHKD
** PRINTOUT INCLUDES ALL DOCUMENT TYPES AND DELETED INSTRUMENTS SINCE: 2005/03/18 **						
LT127830	1978/02/06	APL (GENERAL) REMARKS: AMENDED UNDER LT287467, LTR47345			TECK CORPORATION LIMITED	C
LT288447	2003/01/24	CONSTRUCTION LIEN CORRECTIONS: 'INSTRUMENT TYPE' CHANGED FROM 'LIEN' TO 'CONSTRUCTION LIEN' ON 2007/06/22 BY LINDA MCGEACHY.		*** COMPLETELY DELETED ***		
LT288513	2003/01/29	CONSTRUCTION LIEN CORRECTIONS: 'INSTRUMENT TYPE' CHANGED FROM 'LIEN' TO 'CONSTRUCTION LIEN' ON 2007/06/25 BY LINDA MCGEACHY.		*** COMPLETELY DELETED ***		
LT288863	2003/02/21	CERT A CONST LIEN REMARKS: LT288447		*** COMPLETELY DELETED ***		
LT293498	2003/10/29	CONSTRUCTION LIEN CORRECTIONS: 'INSTRUMENT TYPE' CHANGED FROM 'LIEN' TO 'CONSTRUCTION LIEN' ON 2007/06/25 BY LINDA MCGEACHY.		*** COMPLETELY DELETED ***		
LT295072	2004/01/29	CONSTRUCTION LIEN CORRECTIONS: 'INSTRUMENT TYPE' CHANGED FROM 'LIEN' TO 'CONSTRUCTION LIEN' ON 2007/06/25 BY LINDA MCGEACHY.		*** COMPLETELY DELETED ***		
LT295190	2004/02/04	CERT A CONST LIEN REMARKS: LT288513, LT295072		*** COMPLETELY DELETED ***		
KN12302	2007/06/25	DIS CONSTRUCT LIEN REMARKS: RE: LT295072		*** COMPLETELY DELETED ***	MATTHEWS EQUIPMENT LIMITED	
KN12303	2007/06/25	DIS CONSTRUCT LIEN		*** COMPLETELY DELETED ***		

NOTE: ADJOINING PROPERTIES SHOULD BE INVESTIGATED TO ASCERTAIN DESCRIPTIVE INCONSISTENCIES, IF ANY, WITH DESCRIPTION REPRESENTED FOR THIS PROPERTY.
NOTE: ENSURE THAT YOUR PRINTOUT STATES THE TOTAL NUMBER OF PAGES AND THAT YOU HAVE PICKED THEM ALL UP.

SUBJECT TO RESERVATIONS IN CROWN GRANT

REG. NUM.	DATE	INSTRUMENT TYPE	AMOUNT	PARTIES FROM	PARTIES TO	CERT/ CHKD
					DENISON ENVIRONMENTAL SERVICES A DIVISION OF DENISON ENERGY INC.	
KN12304	2007/06/25	DIS CONSTRUCT LIEN		*** COMPLETELY DELETED ***		
					MATTHEWS EQUIPMENT LIMITED	
KN12841	2007/07/17	DIS CONSTRUCT LIEN		*** COMPLETELY DELETED ***		
					MATTHEWS EQUIPMENT LIMITED	
KN22708	2008/10/17	NOTICE OF LEASE		TECK COMINCO LIMITED	PC GOLD INC.	C
KN22721	2008/10/17	NOTICE		PC GOLD INC.		C

PROPERTY DESCRIPTION: PCL 667 SEC DPP; MINING CLAIM PA65 CONNELL/MCCULLAGH; DISTRICT OF KENORA

PROPERTY REMARKS: CROWN GRANT SEE PA8634.

ESTATE/QUALIFIER:
FEE SIMPLE
ABSOLUTE

RECENTLY:
FIRST CONVERSION FROM BOOK

PIN CREATION DATE:
2005/03/21

OWNERS' NAMES
TECK COMINCO LIMITED

CAPACITY SHARE
BENO

REG. NUM.	DATE	INSTRUMENT TYPE	AMOUNT	PARTIES FROM	PARTIES TO	CERT/ CBRD
** PRINTOUT INCLUDES ALL DOCUMENT TYPES AND DELETED INSTRUMENTS SINCE: 2005/03/18 **						
LT127830	1978/02/06	APL (GENERAL) REMARKS: AMENDED UNDER LT287467, LT247345			TECK CORPORATION LIMITED	C
LT288447	2003/01/24	CONSTRUCTION LIEN CORRECTIONS: 'INSTRUMENT TYPE' CHANGED FROM 'LIEN' TO 'CONSTRUCTION LIEN' ON 2007/06/22 BY LINDA MCGEACHY.		*** COMPLETELY DELETED ***		
LT288513	2003/01/29	CONSTRUCTION LIEN CORRECTIONS: 'INSTRUMENT TYPE' CHANGED FROM 'LIEN' TO 'CONSTRUCTION LIEN' ON 2007/06/25 BY LINDA MCGEACHY.		*** COMPLETELY DELETED ***		
LT288863	2003/02/21	CERT A CONST LIEN REMARKS: LT288447		*** COMPLETELY DELETED ***		
LT293498	2003/10/29	CONSTRUCTION LIEN CORRECTIONS: 'INSTRUMENT TYPE' CHANGED FROM 'LIEN' TO 'CONSTRUCTION LIEN' ON 2007/06/25 BY LINDA MCGEACHY.		*** COMPLETELY DELETED ***		
LT295072	2004/01/29	CONSTRUCTION LIEN CORRECTIONS: 'INSTRUMENT TYPE' CHANGED FROM 'LIEN' TO 'CONSTRUCTION LIEN' ON 2007/06/25 BY LINDA MCGEACHY.		*** COMPLETELY DELETED ***		
LT295190	2004/02/04	CERT A CONST LIEN REMARKS: LT288513, LT295072		*** COMPLETELY DELETED ***		
KN12302	2007/06/25	DIS CONSTRUCT LIEN REMARKS: RE: LT295072		*** COMPLETELY DELETED ***	MATTHEWS EQUIPMENT LIMITED	
KN12303	2007/06/25	DIS CONSTRUCT LIEN		*** COMPLETELY DELETED ***		

NOTE: ADJOINING PROPERTIES SHOULD BE INVESTIGATED TO ASCERTAIN DESCRIPTIVE INCONSISTENCIES, IF ANY, WITH DESCRIPTION REPRESENTED FOR THIS PROPERTY.
NOTE: ENSURE THAT YOUR PRINTOUT STATES THE TOTAL NUMBER OF PAGES AND THAT YOU HAVE PICKED THEM ALL UP.

SUBJECT TO RESERVATIONS IN CROWN GRANT

REG. NUM.	DATE	INSTRUMENT TYPE	AMOUNT	PARTIES FROM	PARTIES TO	CERT/ CHKD
					DENISON ENVIRONMENTAL SERVICES A DIVISION OF DENISON ENERGY INC.	
	REMARKS: RE: LT288447					
KN12304	2007/06/25	DIS CONSTRUCT LIEN		*** COMPLETELY DELETED ***	MATTHEWS EQUIPMENT LIMITED	
	REMARKS: RE: LT288513					
KN12841	2007/07/17	DIS CONSTRUCT LIEN		*** COMPLETELY DELETED ***	MATTHEWS EQUIPMENT LIMITED	
	REMARKS: RE: LT293498					
KN22708	2008/10/17	NOTICE OF LEASE		TECK COMINCO LIMITED	PC GOLD INC.	C
KN22721	2008/10/17	NOTICE		PC GOLD INC.		C
	REMARKS: KN22708					

PROPERTY DESCRIPTION: PCL 668 SEC DPP; MINING CLAIM PA66 MCCULLAGH; DISTRICT OF KENORA

PROPERTY REMARKS: CROWN GRANT SEE PA8635.

ESTATE/QUALIFIER:
FEE SIMPLE
ABSOLUTE

RECENTLY:
FIRST CONVERSION FROM BOOK

PIN CREATION DATE:
2005/03/21

OWNERS' NAMES
TECK COMINCO LIMITED

CAPACITY SHARE
BENO

REG. NUM.	DATE	INSTRUMENT TYPE	AMOUNT	PARTIES FROM	PARTIES TO	CERT/ CHRD
** PRINTOUT INCLUDES ALL DOCUMENT TYPES AND DELETED INSTRUMENTS SINCE: 2005/03/18 **						
LT127830	1978/02/06	APL (GENERAL) REMARKS: AMENDED UNDER LT287467, LT247345			TECK CORPORATION LIMITED	C
LT288447	2003/01/24	CONSTRUCTION LIEN CORRECTIONS: 'INSTRUMENT TYPE' CHANGED FROM 'LIEN' TO 'CONSTRUCTION LIEN' ON 2007/06/22 BY LINDA MCGEACHY.		*** COMPLETELY DELETED ***		
LT288513	2003/01/29	CONSTRUCTION LIEN CORRECTIONS: 'INSTRUMENT TYPE' CHANGED FROM 'LIEN' TO 'CONSTRUCTION LIEN' ON 2007/06/25 BY LINDA MCGEACHY.		*** COMPLETELY DELETED ***		
LT288863	2003/02/21	CERT A CONST LIEN REMARKS: LT288447		*** COMPLETELY DELETED ***		
LT293498	2003/10/29	CONSTRUCTION LIEN CORRECTIONS: 'INSTRUMENT TYPE' CHANGED FROM 'LIEN' TO 'CONSTRUCTION LIEN' ON 2007/06/25 BY LINDA MCGEACHY.		*** COMPLETELY DELETED ***		
LT295072	2004/01/29	CONSTRUCTION LIEN CORRECTIONS: 'INSTRUMENT TYPE' CHANGED FROM 'LIEN' TO 'CONSTRUCTION LIEN' ON 2007/06/25 BY LINDA MCGEACHY.		*** COMPLETELY DELETED ***		
LT295190	2004/02/04	CERT A CONST LIEN REMARKS: LT288513, LT295072		*** COMPLETELY DELETED ***		
KN12302	2007/06/25	DIS CONSTRUCT LIEN REMARKS: RE: LT295072		*** COMPLETELY DELETED ***	MATTHEWS EQUIPMENT LIMITED	
KN12303	2007/06/25	DIS CONSTRUCT LIEN		*** COMPLETELY DELETED ***		

NOTE: ADJOINING PRDPERTIES SHOULD BE INVESTIGATED TO ASCERTAIN DESCRIPTIVE INCONSISTENCIES, IF ANY, WITH DESCRIPTION REPRESENTED FOR THIS PROPERTY.
NOTE: ENSURE THAT YOUR PRINTOUT STATES THE TOTAL NUMBER OF PAGES AND THAT YOU HAVE PICKED THEM ALL UP.

42033-0005 (LT)

SUBJECT TO RESERVATIONS IN CROWN GRANT

REG. NUM.	DATE	INSTRUMENT TYPE	AMOUNT	PARTIES FROM	PARTIES TO	CERT/ CHKD
KN12304	2007/06/25	DIS CONSTRUCT LIEN		*** COMPLETELY DELETED ***	DENISON ENVIRONMENTAL SERVICES A DIVISION OF DENISON ENERGY INC. MATTHEWS EQUIPMENT LIMITED	
KN12841	2007/07/17	DIS CONSTRUCT LIEN		*** COMPLETELY DELETED ***	MATTHEWS EQUIPMENT LIMITED	
KN22708	2008/10/17	NOTICE OF LEASE		TECK COMINCO LIMITED	PC GOLD INC.	C
KN22721	2008/10/17	NOTICE		PC GOLD INC.		C

PROPERTY DESCRIPTION: PCL 654 SEC DPP; MINING CLAIM PA67 CONNELL/MCCULLAGH; PICKLE LAKE

PROPERTY REMARKS: CROWN GRANT SEE PA8621.

ESTATE/QUALIFIER:

FEE SIMPLE
ABSOLUTE

RECENTLY:

FIRST CONVERSION FROM BOOK

PIN CREATION DATE:

2005/03/21

OWNERS' NAMES

TECK RESOURCES LIMITED

CAPACITY SHARE

REG. NUM.	DATE	INSTRUMENT TYPE	AMOUNT	PARTIES FROM	PARTIES TO	CERT/CHKD
** PRINTOUT INCLUDES ALL DOCUMENT TYPES AND DELETED INSTRUMENTS SINCE: 2005/03/18 **						
LT127830	1978/02/06	APL (GENERAL)			TECK CORPORATION LIMITED	C
	REMARKS: AMENDED UNDER LT287467, LT247345					
LT288447	2003/01/24	CONSTRUCTION LIEN		*** COMPLETELY DELETED ***		
	CORRECTIONS: 'INSTRUMENT TYPE' CHANGED FROM 'LIEN' TO 'CONSTRUCTION LIEN' ON 2007/06/22 BY LINDA MCGEACHY.					
LT288513	2003/01/29	CONSTRUCTION LIEN		*** COMPLETELY DELETED ***		
	CORRECTIONS: 'INSTRUMENT TYPE' CHANGED FROM 'LIEN' TO 'CONSTRUCTION LIEN' ON 2007/06/25 BY LINDA MCGEACHY.					
LT288863	2003/02/21	CERT A CONST LIEN		*** COMPLETELY DELETED ***		
	REMARKS: LT288447					
LT293498	2003/10/29	CONSTRUCTION LIEN		*** COMPLETELY DELETED ***		
	CORRECTIONS: 'INSTRUMENT TYPE' CHANGED FROM 'LIEN' TO 'CONSTRUCTION LIEN' ON 2007/06/25 BY LINDA MCGEACHY.					
LT295072	2004/01/29	CONSTRUCTION LIEN		*** COMPLETELY DELETED ***		
	CORRECTIONS: 'INSTRUMENT TYPE' CHANGED FROM 'LIEN' TO 'CONSTRUCTION LIEN' ON 2007/06/25 BY LINDA MCGEACHY.					
LT295190	2004/02/04	CERT A CONST LIEN		*** COMPLETELY DELETED ***		
	REMARKS: LT288513, LT295072					
XN12302	2007/06/25	DIS CONSTRUCT LIEN		*** COMPLETELY DELETED ***	MATTHEWS EQUIPMENT LIMITED	
	REMARKS: RE: LT295072					
KN12303	2007/06/25	DIS CONSTRUCT LIEN		*** COMPLETELY DELETED ***		

NOTE: ADJOINING PROPERTIES SHOULD BE INVESTIGATED TO ASCERTAIN DESCRIPTIVE INCONSISTENCIES, IF ANY, WITH DESCRIPTION REPRESENTED FOR THIS PROPERTY.

NOTE: ENSURE THAT YOUR PRINTOUT STATES THE TOTAL NUMBER OF PAGES AND THAT YOU HAVE PICKED THEM ALL UP.

SUBJECT TO RESERVATIONS IN CROWN GRANT

REG. NUM.	DATE	INSTRUMENT TYPE	AMOUNT	PARTIES FROM	PARTIES TO	CERT/ CHKD
					DENISON ENVIRONMENTAL SERVICES A DIVISION OF DENISON ENERGY INC.	
		REMARKS: RE: LT288447				
KN12304	2007/06/25	DIS CONSTRUCT LIEN		*** COMPLETELY DELETED ***	MATTHEWS EQUIPMENT LIMITED	
		REMARKS: RE: LT288513				
KN12841	2007/07/17	DIS CONSTRUCT LIEN		*** COMPLETELY DELETED ***	MATTHEWS EQUIPMENT LIMITED	
		REMARKS: RE: LT293498				
KN22708	2008/10/17	NOTICE OF LEASE		TECK COMINCO LIMITED	PC GOLD INC.	C
KN22721	2008/10/17	NOTICE		PC GOLD INC.		C
		REMARKS: KN22708				
KN26054	2009/05/14	APL CH NAME OWNER		TECK COMINCO LIMITED	TECK RESOURCES LIMITED	C

SUBJECT TO RESERVATIONS IN CROWN GRANT

PROPERTY DESCRIPTION: PCL 655 SEC DPF; MINING CLAIM PA68 CONNELL; PICKLE LAKE

PROPERTY REMARKS: CROWN GRANT SEE PA8622.

ESTATE/QUALIFIER:

FEE SIMPLE
ABSOLUTE

RECENTLY:

FIRST CONVERSION FROM BOOK

PIN CREATION DATE:

2005/03/21

OWNERS' NAMES

TECK RESOURCES LIMITED

CAPACITY SHARE

REG. NUM.	DATE	INSTRUMENT TYPE	AMOUNT	PARTIES FROM	PARTIES TO	CERT/ CHKD
** PRINTOUT INCLUDES ALL DOCUMENT TYPES AND DELETED INSTRUMENTS SINCE: 2005/03/18 **						
LT127830	1978/02/06	APL (GENERAL)			TECK CORPORATION LIMITED	C
		REMARKS: AMENDED UNDER LT287467, LT247345				
LT288447	2003/01/24	CONSTRUCTION LIEN		*** COMPLETELY DELETED ***		
		CORRECTIONS: 'INSTRUMENT TYPE' CHANGED FROM 'LIEN' TO 'CONSTRUCTION LIEN' ON 2007/06/22 BY LINDA MCGEACHY.				
LT288513	2003/01/29	CONSTRUCTION LIEN		*** COMPLETELY DELETED ***		
		CORRECTIONS: 'INSTRUMENT TYPE' CHANGED FROM 'LIEN' TO 'CONSTRUCTION LIEN' ON 2007/06/25 BY LINDA MCGEACHY.				
LT288863	2003/02/21	CERT A CONST LIEN		*** COMPLETELY DELETED ***		
		REMARKS: LT288447				
LT293498	2003/10/29	CONSTRUCTION LIEN		*** COMPLETELY DELETED ***		
		CORRECTIONS: 'INSTRUMENT TYPE' CHANGED FROM 'LIEN' TO 'CONSTRUCTION LIEN' ON 2007/06/25 BY LINDA MCGEACHY.				
LT295072	2004/01/29	CONSTRUCTION LIEN		*** COMPLETELY DELETED ***		
		CORRECTIONS: 'INSTRUMENT TYPE' CHANGED FROM 'LIEN' TO 'CONSTRUCTION LIEN' ON 2007/06/25 BY LINDA MCGEACHY.				
LT295190	2004/02/04	CERT A CONST LIEN		*** COMPLETELY DELETED ***		
		REMARKS: LT288513, LT295072				
KN12302	2007/06/25	DIS CONSTRUCT LIEN		*** COMPLETELY DELETED ***	MATTHEWS EQUIPMENT LIMITED	
		REMARKS: RE: LT295072				
KN12303	2007/06/25	DIS CONSTRUCT LIEN		*** COMPLETELY DELETED ***		

NOTE: ADJOINING PROPERTIES SHOULD BE INVESTIGATED TO ASCERTAIN DESCRIPTIVE INCONSISTENCIES, IF ANY, WITH DESCRIPTION REPRESENTED FOR THIS PROPERTY.
NOTE: ENSURE THAT YOUR PRINTOUT STATES THE TOTAL NUMBER OF PAGES AND THAT YOU HAVE PICKED THEM ALL UP.

42032-0179 (LT)

SUBJECT TO RESERVATIONS IN CROWN GRANT

REG. NUM.	DATE	INSTRUMENT TYPE	AMOUNT	PARTIES FROM	PARTIES TO	CERT/ CHKD
					DENISON ENVIRONMENTAL SERVICES A DIVISION OF DENISON ENERGY INC.	
	REMARKS: RE: LT288447					
KN12304	2007/06/25	DIS CONSTRUCT LIEN		*** COMPLETELY DELETED ***		
	REMARKS: RE: LT288513				MATTHEWS EQUIPMENT LIMITED	
KN12841	2007/07/17	DIS CONSTRUCT LIEN		*** COMPLETELY DELETED ***		
	REMARKS: RE: LT293498				MATTHEWS EQUIPMENT LIMITED	
KN22708	2008/10/17	NOTICE OF LEASE		TECK COMINCO LIMITED	PC GOLD INC.	C
KN22721	2008/10/17	NOTICE		PC GOLD INC.		C
	REMARKS: KN22708					
KN26054	2009/05/14	APL CH NAME OWNER		TECK COMINCO LIMITED	TECK RESOURCES LIMITED	C

PROPERTY DESCRIPTION: PCL 669 SEC DPP; MINING CLAIM PA69 CONNELL; PICKLE LAKE

PROPERTY REMARKS: CROWN GRANT SEE PA8636.

ESTATE/QUALIFIER:

FEE SIMPLE
ABSOLUTE

RECENTLY:

FIRST CONVERSION FROM BOOK

PIN CREATION DATE:

2005/03/21

OWNERS' NAMES

TECK RESOURCES LIMITED

CAPACITY SHARE

REG. NUM.	DATE	INSTRUMENT TYPE	AMOUNT	PARTIES FROM	PARTIES TO	CERT/CHKD
** PRINTOUT INCLUDES ALL DOCUMENT TYPES AND DELETED INSTRUMENTS SINCE: 2005/03/18 **						
LT127830	1978/02/06	APL (GENERAL)			TECK CORPORATION LIMITED	C
	REMARKS: AMENDED UNDER LT287467, LT247345					
LT288447	2003/01/24	CONSTRUCTION LIEN		*** COMPLETELY DELETED ***		
	CORRECTIONS: 'INSTRUMENT TYPE' CHANGED FROM 'LIEN' TO 'CONSTRUCTION LIEN' ON 2007/06/22 BY LINDA MCGEACHY.					
LT288513	2003/01/29	CONSTRUCTION LIEN		*** COMPLETELY DELETED ***		
	CORRECTIONS: 'INSTRUMENT TYPE' CHANGED FROM 'LIEN' TO 'CONSTRUCTION LIEN' ON 2007/06/25 BY LINDA MCGEACHY.					
LT288863	2003/02/21	CERT A CONST LIEN		*** COMPLETELY DELETED ***		
	REMARKS: LT288447					
LT293498	2003/10/29	CONSTRUCTION LIEN		*** COMPLETELY DELETED ***		
	CORRECTIONS: 'INSTRUMENT TYPE' CHANGED FROM 'LIEN' TO 'CONSTRUCTION LIEN' ON 2007/06/25 BY LINDA MCGEACHY.					
LT295072	2004/01/29	CONSTRUCTION LIEN		*** COMPLETELY DELETED ***		
	CORRECTIONS: 'INSTRUMENT TYPE' CHANGED FROM 'LIEN' TO 'CONSTRUCTION LIEN' ON 2007/06/25 BY LINDA MCGEACHY.					
LT295190	2004/02/04	CERT A CONST LIEN		*** COMPLETELY DELETED ***		
	REMARKS: LT288513, LT295072					
KN12302	2007/06/25	DIS CONSTRUCT LIEN		*** COMPLETELY DELETED ***	MATTHEWS EQUIPMENT LIMITED	
	REMARKS: RE: LT295072					
KN12303	2007/06/25	DIS CONSTRUCT LIEN		*** COMPLETELY DELETED ***		

NOTE: ADJOINING PROPERTIES SHOULD BE INVESTIGATED TO ASCERTAIN DESCRIPTIVE INCONSISTENCIES, IF ANY, WITH DESCRIPTION REPRESENTED FOR THIS PROPERTY.
NOTE: ENSURE THAT YOUR PRINTOUT STATES THE TOTAL NUMBER OF PAGES AND THAT YOU HAVE PICKED THEM ALL UP.

SUBJECT TO RESERVATIONS IN CROWN GRANT

REG. NUM.	DATE	INSTRUMENT TYPE	AMOUNT	PARTIES FROM	PARTIES TO	CERT/ CHKD
					DENISON ENVIRONMENTAL SERVICES A DIVISION OF DENISON ENERGY INC.	
KN12304	2007/06/25	OIS CONSTRUCT LIEN		*** COMPLETELY DELETED ***		
					MATTHEWS EQUIPMENT LIMITED	
KN12841	2007/07/17	DIS CONSTRUCT LIEN		*** COMPLETELY DELETED ***		
					MATTHEWS EQUIPMENT LIMITED	
KN22708	2008/10/17	NOTICE OF LEASE		TECK COMINCO LIMITED	PC GOLD INC.	C
KN22721	2008/10/17	NOTICE		PC GOLD INC.		C
KN26054	2009/05/14	APL CH NAME OWNER		TECK COMINCO LIMITED	TECK RESOURCES LIMITED	C

PROPERTY DESCRIPTION: PCL 670 SEC DPP; MINING CLAIM PA70 CONNELL; PICKLE LAKE

PROPERTY REMARKS: CROWN GRANT SEE PA8637.

ESTATE/QUALIFIER:
FEE SIMPLE
ABSOLUTE

RECENTLY:
FIRST CONVERSION FROM BOOK

EIN CREATION DATE:
2005/03/21

OWNERS' NAMES
TECK RESOURCES LIMITED

CAPACITY SHARE

REG. NUM.	DATE	INSTRUMENT TYPE	AMOUNT	PARTIES FROM	PARTIES TO	CERT/ CHKD
** PRINTOUT INCLUDES ALL DOCUMENT TYPES AND DELETED INSTRUMENTS SINCE: 2005/03/18 **						
LT127830	1978/02/06	APL (GENERAL) REMARKS: AMENDED UNDER LT287467, LT247345			TECK CORPORATION LIMITED	C
LT288447	2003/01/24	CONSTRUCTION LIEN CORRECTIONS: 'INSTRUMENT TYPE' CHANGED FROM 'LIEN' TO 'CONSTRUCTION LIEN' ON 2007/06/22 BY LINDA MCGEACHY.		*** COMPLETELY DELETED ***		
LT288513	2003/01/29	CONSTRUCTION LIEN CORRECTIONS: 'INSTRUMENT TYPE' CHANGED FROM 'LIEN' TO 'CONSTRUCTION LIEN' ON 2007/06/25 BY LINDA MCGEACHY.		*** COMPLETELY DELETED ***		
LT288863	2003/02/21	CERT A CONST LIEN REMARKS: LT288447		*** COMPLETELY DELETED ***		
LT293498	2003/10/29	CONSTRUCTION LIEN CORRECTIONS: 'INSTRUMENT TYPE' CHANGED FROM 'LIEN' TO 'CONSTRUCTION LIEN' ON 2007/06/25 BY LINDA MCGEACHY.		*** COMPLETELY DELETED ***		
LT295072	2004/01/29	CONSTRUCTION LIEN CORRECTIONS: 'INSTRUMENT TYPE' CHANGED FROM 'LIEN' TO 'CONSTRUCTION LIEN' ON 2007/06/25 BY LINDA MCGEACHY.		*** COMPLETELY DELETED ***		
LT295190	2004/02/04	CERT A CONST LIEN REMARKS: LT288513, LT295072		*** COMPLETELY DELETED ***		
KN12302	2007/06/25	DIS CONSTRUCT LIEN REMARKS: RE: LT295072		*** COMPLETELY DELETED ***	MATTHEWS EQUIPMENT LIMITED	
KN12303	2007/06/25	DIS CONSTRUCT LIEN		*** COMPLETELY DELETED ***		

NOTE: ADJOINING PROPERTIES SHOULD BE INVESTIGATED TO ASCERTAIN DESCRIPTIVE INCONSISTENCIES, IF ANY, WITH DESCRIPTION REPRESENTED FOR THIS PROPERTY.
NOTE: ENSURE THAT YOUR PRINTOUT STATES THE TOTAL NUMBER OF PAGES AND THAT YOU HAVE PICKED THEM ALL UP.

SUBJECT TO RESERVATIONS IN CROWN GRANT

REG. NUM.	DATE	INSTRUMENT TYPE	AMOUNT	PARTIES FROM	PARTIES TO	CERT/ CHCD
					DENISON ENVIRONMENTAL SERVICES A DIVISION OF DENISON ENERGY INC.	
	REMARKS: RE: LT288447					
KN12304	2007/06/25	DIS CONSTRUCT LIEN		*** COMPLETELY DELETED ***		
	REMARKS: RE: LT288513				MATTHEWS EQUIPMENT LIMITED	
KN12841	2007/07/17	DIS CONSTRUCT LIEN		*** COMPLETELY DELETED ***		
	REMARKS: RE: LT393498				MATTHEWS EQUIPMENT LIMITED	
KN22708	2008/10/17	NOTICE OF LEASE		TECK COMINCO LIMITED	PC GOLD INC.	C
KN22721	2008/10/17	NOTICE		PC GOLD INC.		C
	REMARKS: KN22708					
KN26054	2009/05/14	APL CH NAME OWNER		TECK COMINCO LIMITED	TECK RESOURCES LIMITED	C

42032-0036 (LT)

SUBJECT TO RESERVATIONS IN CROWN GRANT

PROPERTY DESCRIPTION: PCL 1267 SEC DPF; MINING CLAIM PA185 CONNELL; MINING CLAIM PA2061 CONNELL; PICKLE LAKE

PROPERTY REMARKS: CROWN GRANT SEE PA9574.

ESTATE/QUALIFIER:
FEE SIMPLE
ABSOLUTE

RECENTLY:
FIRST CONVERSION FROM BOOK

PIN CREATION DATE:
2005/03/21

OWNERS' NAMES
TECK RESOURCES LIMITED

CAPACITY SHARE

REG. NUM.	DATE	INSTRUMENT TYPE	AMOUNT	PARTIES FROM	PARTIES TO	CERT/ CHRD
** PRINTOUT INCLUDES ALL DOCUMENT TYPES AND DELETED INSTRUMENTS SINCE: 2005/03/18 **						
LT127830	1978/02/06	APL (GENERAL)			TECK CORPORATION LIMITED	C
	REMARKS: AMENDED UNDER LT287467, LT247345					
LT288437	2003/01/22	CONSTRUCTION LIEN		*** COMPLETELY DELETED ***		
	CORRECTIONS: 'INSTRUMENT TYPE' CHANGED FROM 'LIEN' TO 'CONSTRUCTION LIEN' ON 2007/07/03 BY LINDA MCGEACHY.					
LT288447	2003/01/24	CONSTRUCTION LIEN		*** COMPLETELY DELETED ***		
	CORRECTIONS: 'INSTRUMENT TYPE' CHANGED FROM 'LIEN' TO 'CONSTRUCTION LIEN' ON 2007/06/22 BY LINDA MCGEACHY.					
LT288507	2003/01/29	CONSTRUCTION LIEN		*** COMPLETELY DELETED ***		
	CORRECTIONS: 'INSTRUMENT TYPE' CHANGED FROM 'LIEN' TO 'CONSTRUCTION LIEN' ON 2007/07/03 BY LINDA MCGEACHY.					
LT288513	2003/01/29	CONSTRUCTION LIEN		*** COMPLETELY DELETED ***		
	CORRECTIONS: 'INSTRUMENT TYPE' CHANGED FROM 'LIEN' TO 'CONSTRUCTION LIEN' ON 2007/06/25 BY LINDA MCGEACHY.					
LT288734	2003/02/13	CONSTRUCTION LIEN		*** COMPLETELY DELETED ***		
	CORRECTIONS: 'INSTRUMENT TYPE' CHANGED FROM 'LIEN' TO 'CONSTRUCTION LIEN' ON 2007/07/03 BY LINDA MCGEACHY.					
LT288863	2003/02/21	CERT A CONST LIEN		*** COMPLETELY DELETED ***		
	REMARKS: LT288447					
LT288968	2003/03/03	CERT A CONST LIEN		*** COMPLETELY DELETED ***		
	REMARKS: LT288437, LT288734					
LT293498	2003/10/29	CONSTRUCTION LIEN		*** COMPLETELY DELETED ***		

NOTE: ADJOINING PROPERTIES SHOULD BE INVESTIGATED TO ASCERTAIN DESCRIPTIVE INCONSISTENCIES, IF ANY, WITH DESCRIPTION REPRESENTED FOR THIS PROPERTY.
NOTE: ENSURE THAT YOUR PRINTOUT STATES THE TOTAL NUMBER OF PAGES AND THAT YOU HAVE PICKED THEM ALL UP.

REG. NUM.	DATE	INSTRUMENT TYPE	AMOUNT	PARTIES FROM	PARTIES TO	CERT/ CHKD
				CORRECTIONS: 'INSTRUMENT TYPE' CHANGED FROM 'LIEN' TO 'CONSTRUCTION LIEN' ON 2007/06/25 BY LINDA MCGEACHY.		
LT295072	2004/01/29	CONSTRUCTION LIEN		*** COMPLETELY DELETED ***		
				CORRECTIONS: 'INSTRUMENT TYPE' CHANGED FROM 'LIEN' TO 'CONSTRUCTION LIEN' ON 2007/06/25 BY LINDA MCGEACHY.		
LT295190	2004/02/04	CERT A CONST LIEN		*** COMPLETELY DELETED ***		
		REMARKS: LT288513, LT295072				
KN12302	2007/06/25	DIS CONSTRUCT LIEN		*** COMPLETELY DELETED ***	MATTHEWS EQUIPMENT LIMITED	
		REMARKS: RE: LT295072				
KN12303	2007/06/25	DIS CONSTRUCT LIEN		*** COMPLETELY DELETED ***	DENISON ENVIRONMENTAL SERVICES A DIVISION OF DENISON ENERGY INC.	
		REMARKS: RE: LT288447				
KN12304	2007/06/25	DIS CONSTRUCT LIEN		*** COMPLETELY DELETED ***	MATTHEWS EQUIPMENT LIMITED	
		REMARKS: RE: LT288513				
KN12538	2007/07/04	DIS CONSTRUCT LIEN		*** COMPLETELY DELETED ***	LEDCOR CIVIL/MINING LTD.	
		REMARKS: RE: LT288437, LT288968				
KN12539	2007/07/04	DIS CONSTRUCT LIEN		*** COMPLETELY DELETED ***	LEDCOR CIVIL/MINING LTD.	
		REMARKS: RE: LT288734, LT288968				
KN12841	2007/07/17	DIS CONSTRUCT LIEN		*** COMPLETELY DELETED ***	MATTHEWS EQUIPMENT LIMITED	
		REMARKS: RE: LT293498				
KN14341	2007/09/20	APL (GENERAL)		*** COMPLETELY DELETED *** TECK COMINCO LIMITED		
		REMARKS: LT288507				
KN22708	2008/10/17	NOTICE OF LEASE		TECK COMINCO LIMITED	PC GOLD INC.	C

NOTE: ADJOINING PROPERTIES SHOULD BE INVESTIGATED TO ASCERTAIN DESCRIPTIVE INCONSISTENCIES, IF ANY, WITH DESCRIPTION REPRESENTED FOR THIS PROPERTY.
NOTE: ENSURE THAT YOUR PRINTOUT STATES THE TOTAL NUMBER OF PAGES AND THAT YOU HAVE PICKED THEM ALL UP.

42032-0036 (LT)

SUBJECT TO RESERVATIONS IN CROWN GRANT

REG. NUM.	DATE	INSTRUMENT TYPE	AMOUNT	PARTIES FROM	PARTIES TO	CERT/ CHKD
KN22721	2008/10/17	NOTICE		PC GOLD INC.		C
	REMARKS: KN22708					
KN26054	2009/05/14	APL CH NAME OWNER		TECK COMINCO LIMITED	TECK RESOURCES LIMITED	C

NOTE: ADJOINING PROPERTIES SHOULD BE INVESTIGATED TO ASCERTAIN DESCRIPTIVE INCONSISTENCIES, IF ANY, WITH DESCRIPTION REPRESENTED FOR THIS PROPERTY.
NOTE: ENSURE THAT YOUR PRINTOUT STATES THE TOTAL NUMBER OF PAGES AND THAT YOU HAVE PICKED THEM ALL UP.

42032-0034 (LT)

SUBJECT TO RESERVATIONS IN CROWN GRANT

PROPERTY DESCRIPTION: PCL 1305 SEC DPF; MINING CLAIM PA186 CONNELL; MINING CLAIM PA2062 CONNELL; MINING CLAIM PA2062A CONNELL; PICKLE LAKE

PROPERTY REMARKS: CROWN GRANT SEE PA9620.

ESTATE/QUALIFIER: FEE SIMPLE ABSOLUTE
RECENTLY: FIRST CONVERSION FROM BOOK

PIN CREATION DATE: 2005/03/21

OWNERS' NAMES: TECK RESOURCES LIMITED
CAPACITY SHARE

REG. NDM.	DATE	INSTRUMENT TYPE	AMOUNT	PARTIES FROM	PARTIES TO	CERT/ CHKD
** PRINTOUT INCLUDES ALL DOCUMENT TYPES AND DELETED INSTRUMENTS SINCE: 2005/03/18 **						
LT127830	1978/02/06	APL (GENERAL)			TECK CORPORATION LIMITED	C
	REMARKS: AMENDED UNDER LT287467, LT247345					
LT288437	2003/01/22	CONSTRUCTION LIEN		*** COMPLETELY DELETED ***		
	CORRECTIONS: 'INSTRUMENT TYPE' CHANGED FROM 'LIEN' TO 'CONSTRUCTION LIEN' ON 2007/07/03 BY LINDA MCGEACHY.					
LT288447	2003/01/24	CONSTRUCTION LIEN		*** COMPLETELY DELETED ***		
	CORRECTIONS: 'INSTRUMENT TYPE' CHANGED FROM 'LIEN' TO 'CONSTRUCTION LIEN' ON 2007/06/22 BY LINDA MCGEACHY.					
LT288507	2003/01/29	CONSTRUCTION LIEN		*** COMPLETELY DELETED ***		
	CORRECTIONS: 'INSTRUMENT TYPE' CHANGED FROM 'LIEN' TO 'CONSTRUCTION LIEN' ON 2007/07/03 BY LINDA MCGEACHY.					
LT288513	2003/01/29	CONSTRUCTION LIEN		*** COMPLETELY DELETED ***		
	CORRECTIONS: 'INSTRUMENT TYPE' CHANGED FROM 'LIEN' TO 'CONSTRUCTION LIEN' ON 2007/06/25 BY LINDA MCGEACHY.					
LT288734	2003/02/13	CONSTRUCTION LIEN		*** COMPLETELY DELETED ***		
	CORRECTIONS: 'INSTRUMENT TYPE' CHANGED FROM 'LIEN' TO 'CONSTRUCTION LIEN' ON 2007/07/03 BY LINDA MCGEACHY.					
LT288863	2003/02/21	CERT A CONST LIEN		*** COMPLETELY DELETED ***		
	REMARKS: LT288447					
LT288968	2003/03/03	CERT A CONST LIEN		*** COMPLETELY DELETED ***		
	REMARKS: LT288437, LT288734					
LT293498	2003/10/29	CONSTRUCTION LIEN		*** COMPLETELY DELETED ***		

NOTE: ADJOINING PROPERTIES SHOULD BE INVESTIGATED TO ASCERTAIN DESCRIPTIVE INCONSISTENCIES, IF ANY, WITH DESCRIPTION REPRESENTED FOR THIS PROPERTY.
NOTE: ENSURE THAT YOUR PRINTOUT STATES THE TOTAL NUMBER OF PAGES AND THAT YOU HAVE PICKED THEM ALL UP.

REG. NUM.	DATE	INSTRUMENT TYPE	AMOUNT	PARTIES FROM	PARTIES TO	CERT/ CHKD
				CORRECTIONS: 'INSTRUMENT TYPE' CHANGED FROM 'LIEN' TO 'CONSTRUCTION LIEN' ON 2007/06/25 BY LINDA MCGEACHY.		
LT295072	2004/01/29	CONSTRUCTION LIEN		*** COMPLETELY DELETED ***		
				CORRECTIONS: 'INSTRUMENT TYPE' CHANGED FROM 'LIEN' TO 'CONSTRUCTION LIEN' ON 2007/06/25 BY LINDA MCGEACHY.		
LT295190	2004/02/04	CERT A CONST LIEN		*** COMPLETELY DELETED ***		
		REMARKS: LT288513, LT295072				
KN12302	2007/06/25	DIS CONSTRUCT LIEN		*** COMPLETELY DELETED ***	MATTHEWS EQUIPMENT LIMITED	
		REMARKS: RE: LT295072				
KN12303	2007/06/25	DIS CONSTRUCT LIEN		*** COMPLETELY DELETED ***	DENISON ENVIRONMENTAL SERVICES A DIVISION OF DENISON ENERGY INC.	
		REMARKS: RE: LT288447				
KN12304	2007/06/25	DIS CONSTRUCT LIEN		*** COMPLETELY DELETED ***	MATTHEWS EQUIPMENT LIMITED	
		REMARKS: RE: LT288513				
KN12538	2007/07/04	DIS CONSTRUCT LIEN		*** COMPLETELY DELETED ***	LEDCOR CIVIL/MINING LTD.	
		REMARKS: RE: LT288437, LT288968				
KN12539	2007/07/04	DIS CONSTRUCT LIEN		*** COMPLETELY DELETED ***	LEDCOR CIVIL/MINING LTD.	
		REMARKS: RE: LT288734, LT288968				
KN12841	2007/07/17	DIS CONSTRUCT LIEN		*** COMPLETELY DELETED ***	MATTHEWS EQUIPMENT LIMITED	
		REMARKS: RE: LT293498				
KN14341	2007/09/20	APL (GENERAL)		*** COMPLETELY DELETED *** TECK COMINCO LIMITED		
		REMARKS: LT288507				
KN22708	2008/10/17	NOTICE OF LEASE		TECK COMINCO LIMITED	PC GOLD INC.	C

NOTE: ADJOINING PROPERTIES SHOULD BE INVESTIGATED TO ASCERTAIN DESCRIPTIVE INCONSISTENCIES, IF ANY, WITH DESCRIPTION REPRESENTED FOR THIS PROPERTY.
NOTE: ENSURE THAT YOUR PRINTOUT STATES THE TOTAL NUMBER OF PAGES AND THAT YOU HAVE PICKED THEM ALL UP.

42032-0034 (LT)

SUBJECT TO RESERVATIONS IN CROWN GRANT

REG. NUM.	DATE	INSTRUMENT TYPE	AMOUNT	PARTIES FROM	PARTIES TO	CERT/ CHXD
KN22721	2008/10/17	NOTICE		PC GOLD INC.		C
	REMARKS: KN22708					
KN26054	2009/05/14	APL CH NAME OWNER		TECK COMINCO LIMITED	TECK RESOURCES LIMITED	C

PROPERTY DESCRIPTION: PCL 1269 SEC DPF; MINING CLAIM PA188 CONNELL; MINING CLAIM PA2064 CONNELL; PICKLE LAKE

PROPERTY REMARKS: CROWN GRANT SEE PA9576.

ESTATE/QUALIFIER:
FEE SIMPLE
ABSOLUTE

RECENTLY:
FIRST CONVERSION FROM BOOK

PIN CREATION DATE:
2005/03/21

OWNERS' NAMES
TECK RESOURCES LIMITED

CAPACITY SHARE

REG. NUM.	DATE	INSTRUMENT TYPE	AMOUNT	PARTIES FROM	PARTIES TO	CERT/ CHKD
** PRINTOUT INCLUDES ALL DOCUMENT TYPES AND DELETED INSTRUMENTS SINCE: 2005/03/18 **						
LT127830	1978/02/06	APL (GENERAL)			TECK CORPORATION LIMITED	C
		REMARKS: AMENDED UNDER LT287467, LT247345				
LT288437	2003/01/22	CONSTRUCTION LIEN		*** COMPLETELY DELETED ***		
		CORRECTIONS: 'INSTRUMENT TYPE' CHANGED FROM 'LIEN' TO 'CONSTRUCTION LIEN' ON 2007/07/03 BY LINDA MCGEACHY.				
LT288447	2003/01/24	CONSTRUCTION LIEN		*** COMPLETELY DELETED ***		
		CORRECTIONS: 'INSTRUMENT TYPE' CHANGED FROM 'LIEN' TO 'CONSTRUCTION LIEN' ON 2007/06/22 BY LINDA MCGEACHY.				
LT288507	2003/01/29	CONSTRUCTION LIEN		*** COMPLETELY DELETED ***		
		CORRECTIONS: 'INSTRUMENT TYPE' CHANGED FROM 'LIEN' TO 'CONSTRUCTION LIEN' ON 2007/07/03 BY LINDA MCGEACHY.				
LT288513	2003/01/29	CONSTRUCTION LIEN		*** COMPLETELY DELETED ***		
		CORRECTIONS: 'INSTRUMENT TYPE' CHANGED FROM 'LIEN' TO 'CONSTRUCTION LIEN' ON 2007/06/25 BY LINDA MCGEACHY.				
LT288734	2003/02/13	CONSTRUCTION LIEN		*** COMPLETELY DELETED ***		
		CORRECTIONS: 'INSTRUMENT TYPE' CHANGED FROM 'LIEN' TO 'CONSTRUCTION LIEN' ON 2007/07/03 BY LINDA MCGEACHY.				
LT288863	2003/02/21	CERT A CONST LIEN		*** COMPLETELY DELETED ***		
		REMARKS: LT288447				
LT288968	2003/03/03	CERT A CONST LIEN		*** COMPLETELY DELETED ***		
		REMARKS: LT288437, LT288734				
LT293498	2003/10/29	CONSTRUCTION LIEN		*** COMPLETELY DELETED ***		

NOTE: ADJOINING PROPERTIES SHOULD BE INVESTIGATED TO ASCERTAIN DESCRIPTIVE INCONSISTENCIES, IF ANY, WITH DESCRIPTION REPRESENTED FOR THIS PROPERTY.
NOTE: ENSURE THAT YOUR PRINTOUT STATES THE TOTAL NUMBER OF PAGES AND THAT YOU HAVE PICKED THEM ALL UP.

REG. NUM.	DATE	INSTRUMENT TYPE	AMOUNT	PARTIES FROM	PARTIES TO	CERT/ CHKD
				CORRECTIONS: 'INSTRUMENT TYPE' CHANGED FROM 'LIEN' TO 'CONSTRUCTION LIEN' ON 2007/06/25 BY LINDA MCGEACHY.		
LT295072	2004/01/29	CONSTRUCTION LIEN		*** COMPLETELY DELETED ***		
				CORRECTIONS: 'INSTRUMENT TYPE' CHANGED FROM 'LIEN' TO 'CONSTRUCTION LIEN' ON 2007/06/25 BY LINDA MCGEACHY.		
LT295190	2004/02/04	CERT A CONST LIEN		*** COMPLETELY DELETED ***		
		REMARKS: LT288513, LT295072				
KN12302	2007/06/25	DIS CONSTRUCT LIEN		*** COMPLETELY DELETED ***	MATTHEWS EQUIPMENT LIMITED	
		REMARKS: RE: LT295072				
KN12303	2007/06/25	DIS CONSTRUCT LIEN		*** COMPLETELY DELETED ***	DENISON ENVIRONMENTAL SERVICES A DIVISION OF DENISON ENERGY INC.	
		REMARKS: RE: LT288447				
KN12304	2007/06/25	DIS CONSTRUCT LIEN		*** COMPLETELY DELETED ***	MATTHEWS EQUIPMENT LIMITED	
		REMARKS: RE: LT288513				
KN12538	2007/07/04	DIS CONSTRUCT LIEN		*** COMPLETELY DELETED ***	LEDCOR CIVIL/MINING LTD.	
		REMARKS: RE: LT288437, LT288968				
KN12539	2007/07/04	DIS CONSTRUCT LIEN		*** COMPLETELY DELETED ***	LEDCOR CIVIL/MINING LTD.	
		REMARKS: RE: LT288734, LT288968				
KN12841	2007/07/17	DIS CONSTRUCT LIEN		*** COMPLETELY DELETED ***	MATTHEWS EQUIPMENT LIMITED	
		REMARKS: RE: LT293498				
KN14341	2007/09/20	APL (GENERAL)		*** COMPLETELY DELETED *** TECK COMINCO LIMITED		
		REMARKS: LT288507				
KN22708	2008/10/17	NOTICE OF LEASE		TECK COMINCO LIMITED	PC GOLD INC.	C

NOTE: ADJOINING PROPERTIES SHOULD BE INVESTIGATED TO ASCERTAIN DESCRIPTIVE INCONSISTENCIES, IF ANY, WITH DESCRIPTION REPRESENTED FOR THIS PROPERTY.
NOTE: ENSURE THAT YOUR PRINTOUT STATES THE TOTAL NUMBER OF PAGES AND THAT YOU HAVE PICKED THEM ALL UP.

REG. NUM.	DATE	INSTRUMENT TYPE	AMOUNT	PARTIES FROM	PARTIES TO	CERT/ CHKD
KN22721	2008/10/17	NOTICE		PC GOLD INC.		C
	REMARKS: KN22708					
KN26054	2009/05/14	APL CH NAME OWNER		TECK COMINCO LIMITED	TECK RESOURCES LIMITED	C

NOTE: ADJOINING PROPERTIES SHOULD BE INVESTIGATED TO ASCERTAIN DESCRIPTIVE INCONSISTENCIES, IF ANY, WITH DESCRIPTION REPRESENTED FOR THIS PROPERTY.
NOTE: ENSURE THAT YOUR PRINTOUT STATES THE TOTAL NUMBER OF PAGES AND THAT YOU HAVE PICKED THEM ALL UP.

SUBJECT TO RESERVATIONS IN CROWN GRANT

PROPERTY DESCRIPTION: PCL 1270 SEC DPF; MINING CLAIM PA189 CONNELL/MCCULLAGH (RECORDED AS PA2065); PICKLE LAKE

PROPERTY REMARKS: CROWN GRANT SEE PA9577.

ESTATE/QUALIFIER: FEE SIMPLE ABSOLUTE
RECENTLY: FIRST CONVERSION FROM BOOK

PIN CREATION DATE:
2005/03/21

OWNERS' NAMES: TECK RESOURCES LIMITED
CAPACITY SHARE:

REG. NUM.	DATE	INSTRUMENT TYPE	AMOUNT	PARTIES FROM	PARTIES TO	CERT/CHKD
** PRINTOUT INCLUDES ALL DOCUMENT TYPES AND DELETED INSTRUMENTS SINCE: 2005/03/18 **						
LT127830	1978/02/06	APL (GENERAL) REMARKS: AMENDED UNDER LT287467, LT247345			TECK CORPORATION LIMITED	C
LT288437	2003/01/22	CONSTRUCTION LIEN CORRECTIONS: 'INSTRUMENT TYPE' CHANGED FROM 'LIEN' TO 'CONSTRUCTION LIEN' ON 2007/07/03 BY LINDA MCGEACHY.		*** COMPLETELY DELETED ***		
LT288447	2003/01/24	CONSTRUCTION LIEN CORRECTIONS: 'INSTRUMENT TYPE' CHANGED FROM 'LIEN' TO 'CONSTRUCTION LIEN' ON 2007/06/22 BY LINDA MCGEACHY.		*** COMPLETELY DELETED ***		
LT288507	2003/01/29	CONSTRUCTION LIEN CORRECTIONS: 'INSTRUMENT TYPE' CHANGED FROM 'LIEN' TO 'CONSTRUCTION LIEN' ON 2007/07/03 BY LINDA MCGEACHY.		*** COMPLETELY DELETED ***		
LT288513	2003/01/29	CONSTRUCTION LIEN CORRECTIONS: 'INSTRUMENT TYPE' CHANGED FROM 'LIEN' TO 'CONSTRUCTION LIEN' ON 2007/06/25 BY LINDA MCGEACHY.		*** COMPLETELY DELETED ***		
LT288734	2003/02/13	CONSTRUCTION LIEN CORRECTIONS: 'INSTRUMENT TYPE' CHANGED FROM 'LIEN' TO 'CONSTRUCTION LIEN' ON 2007/07/03 BY LINDA MCGEACHY.		*** COMPLETELY DELETED ***		
LT288863	2003/02/21	CERT A CONST LIEN REMARKS: LT288447		*** COMPLETELY DELETED ***		
LT288968	2003/03/03	CERT A CONST LIEN REMARKS: LT288437, LT288734		*** COMPLETELY DELETED ***		
LT293498	2003/10/29	CONSTRUCTION LIEN		*** COMPLETELY DELETED ***		

NOTE: ADJOINING PROPERTIES SHOULD BE INVESTIGATED TO ASCERTAIN DESCRIPTIVE INCONSISTENCIES, IF ANY, WITH DESCRIPTION REPRESENTED FOR THIS PROPERTY.
NOTE: ENSURE THAT YOUR PRINTOUT STATES THE TOTAL NUMBER OF PAGES AND THAT YOU HAVE PICKED THEM ALL UP.

SUBJECT TO RESERVATIONS IN CROWN GRANT

REG. NUM.	DATE	INSTRUMENT TYPE	AMOUNT	PARTIES FROM	PARTIES TO	CERT/ CHKD
				CORRECTIONS: 'INSTRUMENT TYPE' CHANGED FROM 'LIEN' TO 'CONSTRUCTION LIEN' ON 2007/06/25 BY LINDA MCGEACHY.		
LT295072	2004/01/29	CONSTRUCTION LIEN		*** COMPLETELY DELETED ***		
				CORRECTIONS: 'INSTRUMENT TYPE' CHANGED FROM 'LIEN' TO 'CONSTRUCTION LIEN' ON 2007/06/25 BY LINDA MCGEACHY.		
LT295190	2004/02/04	CERT A CONST LIEN		*** COMPLETELY DELETED ***		
		REMARKS: LT288513, LT295072				
KN12302	2007/06/25	DIS CONSTRUCT LIEN		*** COMPLETELY DELETED ***	MATTHEWS EQUIPMENT LIMITED	
		REMARKS: RE: LT295072				
KN12303	2007/06/25	DIS CONSTRUCT LIEN		*** COMPLETELY DELETED ***	DENISON ENVIRONMENTAL SERVICES A DIVISION OF DENISON ENERGY INC.	
		REMARKS: RE: LT288447				
KN12304	2007/06/25	DIS CONSTRUCT LIEN		*** COMPLETELY DELETED ***	MATTHEWS EQUIPMENT LIMITED	
		REMARKS: RE: LT288513				
KN12538	2007/07/04	DIS CONSTRUCT LIEN		*** COMPLETELY DELETED ***	LEDCOR CIVIL/MINING LTD.	
		REMARKS: RE: LT288437, LT288968				
KN12539	2007/07/04	DIS CONSTRUCT LIEN		*** COMPLETELY DELETED ***	LEDCOR CIVIL/MINING LTD.	
		REMARKS: RE: LT288734, LT288968				
KN12841	2007/07/17	DIS CONSTRUCT LIEN		*** COMPLETELY DELETED ***	MATTHEWS EQUIPMENT LIMITED	
		REMARKS: RE: LT293498				
KN14341	2007/09/20	APL (GENERAL)		*** COMPLETELY DELETED *** TECK COMINCO LIMITED		
		REMARKS: LT288507				
KN22708	2008/10/17	NOTICE OF LEASE		TECK COMINCO LIMITED	PC GOLD INC.	C

NOTE: ADJOINING PROPERTIES SHOULD BE INVESTIGATED TO ASCERTAIN DESCRIPTIVE INCONSISTENCIES, IF ANY, WITH DESCRIPTION REPRESENTED FOR THIS PROPERTY.
NOTE: ENSURE THAT YOUR PRINTOUT STATES THE TOTAL NUMBER OF PAGES AND THAT YOU HAVE PICKED THEM ALL UP.

42032-0173 (LT)

SUBJECT TO RESERVATIONS IN CROWN GRANT

REG. NUM.	DATE	INSTRUMENT TYPE	AMOUNT	PARTIES FROM	PARTIES TO	CERT/ CHKD
KN22721	2008/10/17	NOTICE		PC GOLD INC.		C
	REMARKS: KN22709					
KN26054	2009/05/14	APL CH NAME OWNER		TECK COMINCO LIMITED	TECK RESOURCES LIMITED	C

NOTE: ADJOINING PROPERTIES SHOULD BE INVESTIGATED TO ASCERTAIN DESCRIPTIVE INCONSISTENCIES, IF ANY, WITH DESCRIPTION REPRESENTED FOR THIS PROPERTY.
NOTE: ENSURE THAT YOUR PRINTOUT STATES THE TOTAL NUMBER OF PAGES AND THAT YOU HAVE PICKED THEM ALL UP.

SUBJECT TO RESERVATIONS IN CROWN GRANT

PROPERTY DESCRIPTION: PCL 1271 SEC DPP; MINING CLAIM PA199 CONNELL; MINING CLAIM PA2067 CONNELL; PICKLE LAKE

PROPERTY REMARKS: CROWN GRANT SEE PA9578.

ESTATE/QUALIFIER: FEE SIMPLE ABSOLUTE
RECENTLY: FIRST CONVERSION FROM BOOK

PIN CREATION DATE: 2005/03/21

OWNERS' NAMES: TECK RESOURCES LIMITED
CAPACITY SHARE:

REG. NUM.	DATE	INSTRUMENT TYPE	AMOUNT	PARTIES FROM	PARTIES TO	CERT/ CHKD
** PRINTOUT INCLUDES ALL DOCUMENT TYPES AND DELETED INSTRUMENTS SINCE: 2005/03/18 **						
LT127830	1978/02/06	APL (GENERAL)			TECK CORPORATION LIMITED	C
	REMARKS: AMENDED UNDER LT287467, LT247345					
LT288437	2003/01/22	CONSTRUCTION LIEN		*** COMPLETELY DELETED ***		
	CORRECTIONS: 'INSTRUMENT TYPE' CHANGED FROM 'LIEN' TO 'CONSTRUCTION LIEN' ON 2007/07/03 BY LINDA MCGEACHY.					
LT288447	2003/01/24	CONSTRUCTION LIEN		*** COMPLETELY DELETED ***		
	CORRECTIONS: 'INSTRUMENT TYPE' CHANGED FROM 'LIEN' TO 'CONSTRUCTION LIEN' ON 2007/06/22 BY LINDA MCGEACHY.					
LT288507	2003/01/29	CONSTRUCTION LIEN		*** COMPLETELY DELETED ***		
	CORRECTIONS: 'INSTRUMENT TYPE' CHANGED FROM 'LIEN' TO 'CONSTRUCTION LIEN' ON 2007/07/03 BY LINDA MCGEACHY.					
LT288513	2003/01/29	CONSTRUCTION LIEN		*** COMPLETELY DELETED ***		
	CORRECTIONS: 'INSTRUMENT TYPE' CHANGED FROM 'LIEN' TO 'CONSTRUCTION LIEN' ON 2007/06/25 BY LINDA MCGEACHY.					
LT288734	2003/02/13	CONSTRUCTION LIEN		*** COMPLETELY DELETED ***		
	CORRECTIONS: 'INSTRUMENT TYPE' CHANGED FROM 'LIEN' TO 'CONSTRUCTION LIEN' ON 2007/07/03 BY LINDA MCGEACHY.					
LT288863	2003/02/21	CERT A CONST LIEN		*** COMPLETELY DELETED ***		
	REMARKS: LT288447					
LT288968	2003/03/03	CERT A CONST LIEN		*** COMPLETELY DELETED ***		
	REMARKS: LT288437, LT288734					
LT293498	2003/10/29	CONSTRUCTION LIEN		*** COMPLETELY DELETED ***		

NOTE: ADJOINING PROPERTIES SHOULD BE INVESTIGATED TO ASCERTAIN DESCRIPTIVE INCONSISTENCIES, IF ANY, WITH DESCRIPTION REPRESENTED FOR THIS PROPERTY.
NOTE: ENSURE THAT YOUR PRINTOUT STATES THE TOTAL NUMBER OF PAGES AND THAT YOU HAVE PICKED THEM ALL UP.

SUBJECT TO RESERVATIONS IN CROWN GRANT

REG. NUM.	DATE	INSTRUMENT TYPE	AMOUNT	PARTIES FROM	PARTIES TO	CERT/ CHKD
				CORRECTIONS: 'INSTRUMENT TYPE' CHANGED FROM 'LIEN' TO 'CONSTRUCTION LIEN' ON 2007/06/25 BY LINDA MCGEACHY.		
LT295072	2004/01/29	CONSTRUCTION LIEN		*** COMPLETELY DELETED ***		
				CORRECTIONS: 'INSTRUMENT TYPE' CHANGED FROM 'LIEN' TO 'CONSTRUCTION LIEN' ON 2007/06/25 BY LINDA MCGEACHY.		
LT295190	2004/02/04	CERT A CONST LIEN		*** COMPLETELY DELETED ***		
		REMARKS: LT288513, LT295072				
KN12302	2007/06/25	DIS CONSTRUCT LIEN		*** COMPLETELY DELETED ***	MATTHEWS EQUIPMENT LIMITED	
		REMARKS: RE: LT295072				
KN12303	2007/06/25	DIS CONSTRUCT LIEN		*** COMPLETELY DELETED ***	DENISON ENVIRONMENTAL SERVICES A DIVISION OF DENISON ENERGY INC.	
		REMARKS: RE: LT288447				
KN12304	2007/06/25	DIS CONSTRUCT LIEN		*** COMPLETELY DELETED ***	MATTHEWS EQUIPMENT LIMITED	
		REMARKS: RE: LT288513				
KN12538	2007/07/04	DIS CONSTRUCT LIEN		*** COMPLETELY DELETED ***	LEDCOR CIVIL/MINING LTD.	
		REMARKS: RE: LT288437, LT288968				
KN12539	2007/07/04	DIS CONSTRUCT LIEN		*** COMPLETELY DELETED ***	LEDCOR CIVIL/MINING LTD.	
		REMARKS: RE: LT288734, LT288968				
KN12841	2007/07/17	DIS CONSTRUCT LIEN		*** COMPLETELY DELETED ***	MATTHEWS EQUIPMENT LIMITED	
		REMARKS: RE: LT293498				
KN14341	2007/09/20	APL (GENERAL)		*** COMPLETELY DELETED *** TECK COMINCO LIMITED		
		REMARKS: LT288507				
KN22708	2008/10/17	NOTICE OF LEASE		TECK COMINCO LIMITED	PC GOLD INC.	C

NOTE: ADJOINING PROPERTIES SHOULD BE INVESTIGATED TO ASCERTAIN DESCRIPTIVE INCONSISTENCIES, IF ANY, WITH DESCRIPTION REPRESENTED FOR THIS PROPERTY.
NOTE: ENSURE THAT YOUR PRINTOUT STATES THE TOTAL NUMBER OF PAGES AND THAT YOU HAVE PICKED THEM ALL UP.

REG. NUM.	DATE	INSTRUMENT TYPE	AMOUNT	PARTIES FROM	PARTIES TO	CERT/ CHKD
KN22721	2008/10/17 REMARKS: KN22709	NOTICE		PC GOLD INC.		C
KN26054	2009/05/14	APL CH NAME OWNER		TECK COMINCO LIMITED	TECK RESOURCES LIMITED	C

NOTE: ADJOINING PROPERTIES SHOULD BE INVESTIGATED TO ASCERTAIN DESCRIPTIVE INCONSISTENCIES, IF ANY, WITH DESCRIPTION REPRESENTED FOR THIS PROPERTY.
 NOTE: ENSURE THAT YOUR PRINTOUT STATES THE TOTAL NUMBER OF PAGES AND THAT YOU HAVE PICKED THEM ALL UP.

SUBJECT TO RESERVATIONS IN CROWN GRANT

PROPERTY DESCRIPTION: PCL 1274 SEC DFF; MINING CLAIM PA202 CONNELL/MCCULLAGH (RECORDED AS PA2069); PICKLE LAKE

PROPERTY REMARKS: CROWN GRANT SEE PA9581.

ESTATE/QUALIFIER: FEE SIMPLE ABSOLUTE
RECENTLY: FIRST CONVERSION FROM BOOK

PIN CREATION DATE: 2005/03/21

OWNERS' NAMES: TECK RESOURCES LIMITED
CAPACITY SHARE

REG. NUM.	DATE	INSTRUMENT TYPE	AMOUNT	PARTIES FROM	PARTIES TO	CERT/CHKD
** PRINTOUT INCLUDES ALL DOCUMENT TYPES AND DELETED INSTRUMENTS SINCE: 2005/03/18 **						
LT127830	1978/02/06	APL (GENERAL)			TECK CORPORATION LIMITED	C
	REMARKS: AMENDED UNDER LT287467, LT247345					
LT288437	2003/01/22	CONSTRUCTION LIEN		*** COMPLETELY DELETED ***		
	CORRECTIONS: 'INSTRUMENT TYPE' CHANGED FROM 'LIEN' TO 'CONSTRUCTION LIEN' ON 2007/07/03 BY LINDA MCGEACHY.					
LT288447	2003/01/24	CONSTRUCTION LIEN		*** COMPLETELY DELETED ***		
	CORRECTIONS: 'INSTRUMENT TYPE' CHANGED FROM 'LIEN' TO 'CONSTRUCTION LIEN' ON 2007/06/22 BY LINDA MCGEACHY.					
LT288507	2003/01/29	CONSTRUCTION LIEN		*** COMPLETELY DELETED ***		
	CORRECTIONS: 'INSTRUMENT TYPE' CHANGED FROM 'LIEN' TO 'CONSTRUCTION LIEN' ON 2007/07/03 BY LINDA MCGEACHY.					
LT288513	2003/01/29	CONSTRUCTION LIEN		*** COMPLETELY DELETED ***		
	CORRECTIONS: 'INSTRUMENT TYPE' CHANGED FROM 'LIEN' TO 'CONSTRUCTION LIEN' ON 2007/06/25 BY LINDA MCGEACHY.					
LT288734	2003/02/13	CONSTRUCTION LIEN		*** COMPLETELY DELETED ***		
	CORRECTIONS: 'INSTRUMENT TYPE' CHANGED FROM 'LIEN' TO 'CONSTRUCTION LIEN' ON 2007/07/03 BY LINDA MCGEACHY.					
LT288863	2003/02/21	CERT A CONST LIEN		*** COMPLETELY DELETED ***		
	REMARKS: LT288447					
LT288968	2003/03/03	CERT A CONST LIEN		*** COMPLETELY DELETED ***		
	REMARKS: LT288437, LT288734					
LT293498	2003/10/29	CONSTRUCTION LIEN		*** COMPLETELY DELETED ***		

NOTE: ADJOINING PROPERTIES SHOULD BE INVESTIGATED TO ASCERTAIN DESCRIPTIVE INCONSISTENCIES, IF ANY, WITH DESCRIPTION REPRESENTED FOR THIS PROPERTY.
NOTE: ENSURE THAT YOUR PRINTOUT STATES THE TOTAL NUMBER OF PAGES AND THAT YOU HAVE PICKED THEM ALL UP.

REG. NUM.	DATE	INSTRUMENT TYPE	AMOUNT	PARTIES FROM	PARTIES TO	CERT/ CHKD
				CORRECTIONS: 'INSTRUMENT TYPE' CHANGED FROM 'LIEN' TO 'CONSTRUCTION LIEN' ON 2007/06/25 BY LINDA MCGEACHY.		
LT295072	2004/01/29	CONSTRUCTION LIEN		*** COMPLETELY DELETED ***		
				CORRECTIONS: 'INSTRUMENT TYPE' CHANGED FROM 'LIEN' TO 'CONSTRUCTION LIEN' ON 2007/06/25 BY LINDA MCGEACHY.		
LT295190	2004/02/04	CERT A CONST LIEN		*** COMPLETELY DELETED ***		
		REMARKS: LT288513, LT295072				
KN12302	2007/06/25	DIS CONSTRUCT LIEN		*** COMPLETELY DELETED ***	MATTHEWS EQUIPMENT LIMITED	
		REMARKS: RE: LT295072				
KN12303	2007/06/25	DIS CONSTRUCT LIEN		*** COMPLETELY DELETED ***	DENISON ENVIRONMENTAL SERVICES A DIVISION OF DENISON ENERGY INC.	
		REMARKS: RE: LT288447				
KN12304	2007/06/25	DIS CONSTRUCT LIEN		*** COMPLETELY DELETED ***	MATTHEWS EQUIPMENT LIMITED	
		REMARKS: RE: LT288513				
KN12538	2007/07/04	DIS CONSTRUCT LIEN		*** COMPLETELY DELETED ***	LEDCOR CIVIL/MINING LTD.	
		REMARKS: RE: LT288437, LT288968				
KN12539	2007/07/04	DIS CONSTRUCT LIEN		*** COMPLETELY DELETED ***	LEDCOR CIVIL/MINING LTD.	
		REMARKS: RE: LT288734, LT288968				
KN12841	2007/07/17	DIS CONSTRUCT LIEN		*** COMPLETELY DELETED ***	MATTHEWS EQUIPMENT LIMITED	
		REMARKS: RE: LT293498				
KN14341	2007/09/20	APL (GENERAL)		*** COMPLETELY DELETED *** TECK COMINCO LIMITED		
		REMARKS: LT288507				
KN22708	2008/10/17	NOTICE OF LEASE		TECK COMINCO LIMITED	PC GOLD INC.	C

NOTE: ADJOINING PROPERTIES SHOULD BE INVESTIGATED TO ASCERTAIN DESCRIPTIVE INCONSISTENCIES, IF ANY, WITH DESCRIPTION REPRESENTED FOR THIS PROPERTY.
NOTE: ENSURE THAT YOUR PRINTOUT STATES THE TOTAL NUMBER OF PAGES AND THAT YOU HAVE PICKED THEM ALL UP.

42032-0174 (LT)

SUBJECT TO RESERVATIONS IN CROWN GRANT

REG. NUM.	DATE	INSTRUMENT TYPE	AMOUNT	PARTIES FROM	PARTIES TO	CERT/ CHKD
KN22721	2008/10/17	NOTICE		PC GOLD INC.		C
	REMARKS: KN22708					
KN26054	2009/05/14	APL CH NAME OWNER		TECK COMINCO LIMITED	TECK RESOURCES LIMITED	C

NOTE: ADJOINING PROPERTIES SHOULD BE INVESTIGATED TO ASCERTAIN DESCRIPTIVE INCONSISTENCIES, IF ANY, WITH DESCRIPTION REPRESENTED FOR THIS PROPERTY.
NOTE: ENSURE THAT YOUR PRINTOUT STATES THE TOTAL NUMBER OF PAGES AND THAT YOU HAVE PICKED THEM ALL UP.

PROPERTY DESCRIPTION: PCL 1272 SEC DPP; MINING CLAIM PA200 CONNELL; MINING CLAIM PA2068 CONNELL; PICKLE LAKE

PROPERTY REMARKS: CROWN GRANT SEE PA9579.

ESTATE/QUALIFIER: FEE SIMPLE ABSOLUTE
RECENTLY: FIRST CONVERSION FROM BOOK

PIN CREATION DATE: 2005/03/21

OWNERS' NAMES: TECK RESOURCES LIMITED
CAPACITY SHARE

REG. NUM.	DATE	INSTRUMENT TYPE	AMOUNT	PARTIES FROM	PARTIES TO	CERT/CHKD
** PRINTOUT INCLUDES ALL DOCUMENT TYPES AND DELETED INSTRUMENTS SINCE: 2005/03/18 **						
LT127830	1978/02/06	APL (GENERAL)			TECK CORPORATION LIMITED	C
	REMARKS: AMENDED UNDER LT287467, LT247345					
LT288437	2003/01/22	CONSTRUCTION LIEN		*** COMPLETELY DELETED ***		
	CORRECTIONS: 'INSTRUMENT TYPE' CHANGED FROM 'LIEN' TO 'CONSTRUCTION LIEN' ON 2007/07/03 BY LINDA MCGEACHY.					
LT288447	2003/01/24	CONSTRUCTION LIEN		*** COMPLETELY DELETED ***		
	CORRECTIONS: 'INSTRUMENT TYPE' CHANGED FROM 'LIEN' TO 'CONSTRUCTION LIEN' ON 2007/06/22 BY LINDA MCGEACHY.					
LT288507	2003/01/29	CONSTRUCTION LIEN		*** COMPLETELY DELETED ***		
	CORRECTIONS: 'INSTRUMENT TYPE' CHANGED FROM 'LIEN' TO 'CONSTRUCTION LIEN' ON 2007/07/03 BY LINDA MCGEACHY.					
LT288513	2003/01/29	CONSTRUCTION LIEN		*** COMPLETELY DELETED ***		
	CORRECTIONS: 'INSTRUMENT TYPE' CHANGED FROM 'LIEN' TO 'CONSTRUCTION LIEN' ON 2007/06/25 BY LINDA MCGEACHY.					
LT288734	2003/02/13	CONSTRUCTION LIEN		*** COMPLETELY DELETED ***		
	CORRECTIONS: 'INSTRUMENT TYPE' CHANGED FROM 'LIEN' TO 'CONSTRUCTION LIEN' ON 2007/07/03 BY LINDA MCGEACHY.					
LT288863	2003/02/21	CERT A CONST LIEN		*** COMPLETELY DELETED ***		
	REMARKS: LT288447					
LT288968	2003/03/03	CERT A CONST LIEN		*** COMPLETELY DELETED ***		
	REMARKS: LT288437, LT288734					
LT293498	2003/10/29	CONSTRUCTION LIEN		*** COMPLETELY DELETED ***		

NOTE: ADJOINING PROPERTIES SHOULD BE INVESTIGATED TO ASCERTAIN DESCRIPTIVE INCONSISTENCIES, IF ANY, WITH DESCRIPTION REPRESENTED FOR THIS PROPERTY.
NOTE: ENSURE THAT YOUR PRINTOUT STATES THE TOTAL NUMBER OF PAGES AND THAT YOU HAVE PICKED THEM ALL UP.

REG. NUM.	DATE	INSTRUMENT TYPE	AMOUNT	PARTIES FROM	PARTIES TO	CERT/ CHKD
				CORRECTIONS: 'INSTRUMENT TYPE' CHANGED FROM 'LIEN' TO 'CONSTRUCTION LIEN' ON 2007/06/25 BY LINDA MCGEACHY.		
LT295072	2004/01/29	CONSTRUCTION LIEN		*** COMPLETELY DELETED ***		
				CORRECTIONS: 'INSTRUMENT TYPE' CHANGED FROM 'LIEN' TO 'CONSTRUCTION LIEN' ON 2007/06/25 BY LINDA MCGEACHY.		
LT295190	2004/02/04	CERT A CONST LIEN		*** COMPLETELY DELETED ***		
		REMARKS: LT288513, LT295072				
KN12302	2007/06/25	DIS CONSTRUCT LIEN		*** COMPLETELY DELETED ***	MATTHEWS EQUIPMENT LIMITED	
		REMARKS: RE: LT295072				
KN12303	2007/06/25	DIS CONSTRUCT LIEN		*** COMPLETELY DELETED ***	DENISON ENVIRONMENTAL SERVICES A DIVISION OF DENISON ENERGY INC.	
		REMARKS: RE: LT288447				
KN12304	2007/06/25	DIS CONSTRUCT LIEN		*** COMPLETELY DELETED ***	MATTHEWS EQUIPMENT LIMITED	
		REMARKS: RE: LT288513				
KN12538	2007/07/04	DIS CONSTRUCT LIEN		*** COMPLETELY DELETED ***	LEDCOR CIVIL/MINING LTD.	
		REMARKS: RE: LT288437, LT288968				
KN12539	2007/07/04	DIS CONSTRUCT LIEN		*** COMPLETELY DELETED ***	LEDCOR CIVIL/MINING LTD.	
		REMARKS: RE: LT288734, LT288968				
KN12841	2007/07/17	DIS CONSTRUCT LIEN		*** COMPLETELY DELETED ***	MATTHEWS EQUIPMENT LIMITED	
		REMARKS: RE: LT293498				
KN14341	2007/09/20	APL (GENERAL)		*** COMPLETELY DELETED *** TECK COMINCO LIMITED		
		REMARKS: LT288507				
KN22708	2008/10/17	NOTICE OF LEASE		TECK COMINCO LIMITED	PC GOLD INC.	C

NOTE: ADJOINING PROPERTIES SHOULD BE INVESTIGATED TO ASCERTAIN DESCRIPTIVE INCONSISTENCIES, IF ANY, WITH DESCRIPTION REPRESENTED FOR THIS PROPERTY.
NOTE: ENSURE THAT YOUR PRINTOUT STATES THE TOTAL NUMBER OF PAGES AND THAT YOU HAVE PICKED THEM ALL UP.

SUBJECT TO RESERVATIONS IN CROWN GRANT

REG. NUM.	DATE	INSTRUMENT TYPE	AMOUNT	PARTIES FROM	PARTIES TO	CERT/ CHKD
KN22721	2008/10/17	NOTICE		PC GOLD INC.		C
	REMARKS: KN22708					
KN26054	2009/05/14	APL CH NAME OWNER		TECK COMINCO LIMITED	TECK RESOURCES LIMITED	C

NOTE: ADJOINING PROPERTIES SHOULD BE INVESTIGATED TO ASCERTAIN DESCRIPTIVE INCONSISTENCIES, IF ANY, WITH DESCRIPTION REPRESENTED FOR THIS PROPERTY.
NOTE: ENSURE THAT YOUR PRINTOUT STATES THE TOTAL NUMBER OF PAGES AND THAT YOU HAVE PICKED THEM ALL UP.

SUBJECT TO RESERVATIONS IN CROWN GRANT

PROPERTY DESCRIPTION: PCL 1273 SEC DPF; MINING CLAIM PA201 CONNELL; MINING CLAIM PA2066 CONNELL; PICKLE LAKE

PROPERTY REMARKS: CROWN GRANT SEE PA9580.

ESTATE/QUALIFIER: PEE SIMPLE ABSOLUTE
RECENTLY: FIRST CONVERSION FROM BOOK

PIN CREATION DATE: 2005/03/21

OWNERS' NAMES: TECK RESOURCES LIMITED
CAPACITY SHARE

REG. NUM.	DATE	INSTRUMENT TYPE	AMOUNT	PARTIES FROM	PARTIES TO	CERT/ CHKD
** PRINTOUT INCLUDES ALL DOCUMENT TYPES AND DELETED INSTRUMENTS SINCE: 2005/03/18 **						
LT127830	1978/02/06	APL (GENERAL)			TECK CORPORATION LIMITED	C
	REMARKS: AMENDED UNDER LT287467, LT247345					
LT288437	2003/01/22	CONSTRUCTION LIEN		*** COMPLETELY DELETED ***		
	CORRECTIONS: 'INSTRUMENT TYPE' CHANGED FROM 'LIEN' TO 'CONSTRUCTION LIEN' ON 2007/07/03 BY LINDA MCGEACHY.					
LT288447	2003/01/24	CONSTRUCTION LIEN		*** COMPLETELY DELETED ***		
	CORRECTIONS: 'INSTRUMENT TYPE' CHANGED FROM 'LIEN' TO 'CONSTRUCTION LIEN' ON 2007/06/22 BY LINDA MCGEACHY.					
LT288507	2003/01/29	CONSTRUCTION LIEN		*** COMPLETELY DELETED ***		
	CORRECTIONS: 'INSTRUMENT TYPE' CHANGED FROM 'LIEN' TO 'CONSTRUCTION LIEN' ON 2007/07/03 BY LINDA MCGEACHY.					
LT288513	2003/01/29	CONSTRUCTION LIEN		*** COMPLETELY DELETED ***		
	CORRECTIONS: 'INSTRUMENT TYPE' CHANGED FROM 'LIEN' TO 'CONSTRUCTION LIEN' ON 2007/06/25 BY LINDA MCGEACHY.					
LT288734	2003/02/13	CONSTRUCTION LIEN		*** COMPLETELY DELETED ***		
	CORRECTIONS: 'INSTRUMENT TYPE' CHANGED FROM 'LIEN' TO 'CONSTRUCTION LIEN' ON 2007/07/03 BY LINDA MCGEACHY.					
LT288863	2003/02/21	CERT A CONST LIEN		*** COMPLETELY DELETED ***		
	REMARKS: LT288447					
LT288968	2003/03/03	CERT A CONST LIEN		*** COMPLETELY DELETED ***		
	REMARKS: LT288437, LT288734					
LT293498	2003/10/29	CONSTRUCTION LIEN		*** COMPLETELY DELETED ***		

NOTE: ADJOINING PROPERTIES SHOULD BE INVESTIGATED TO ASCERTAIN DESCRIPTIVE INCONSISTENCIES, IF ANY, WITH DESCRIPTION REPRESENTED FOR THIS PROPERTY.
NOTE: ENSURE THAT YOUR PRINTOUT STATES THE TOTAL NUMBER OF PAGES AND THAT YOU HAVE PICKED THEM ALL UP.

SUBJECT TO RESERVATIONS IN CROWN GRANT

REG. NUM.	DATE	INSTRUMENT TYPE	AMOUNT	PARTIES FROM	PARTIES TO	CERT/ CHKD
				CORRECTIONS: 'INSTRUMENT TYPE' CHANGED FROM 'LIEN' TO 'CONSTRUCTION LIEN' ON 2007/06/25 BY LINDA MCGEACHY.		
LT295072	2004/01/29	CONSTRUCTION LIEN		*** COMPLETELY DELETED ***		
				CORRECTIONS: 'INSTRUMENT TYPE' CHANGED FROM 'LIEN' TO 'CONSTRUCTION LIEN' ON 2007/06/25 BY LINDA MCGEACHY.		
LT295190	2004/02/04	CERT A CONST LIEN		*** COMPLETELY DELETED ***		
		REMARKS: LT288513, LT295072				
KN12302	2007/06/25	DIS CONSTRUCT LIEN		*** COMPLETELY DELETED ***	MATTHEWS EQUIPMENT LIMITED	
		REMARKS: RE: LT295072				
KN12303	2007/06/25	DIS CONSTRUCT LIEN		*** COMPLETELY DELETED ***	DENISON ENVIRONMENTAL SERVICES A DIVISION OF DENISON ENERGY INC.	
		REMARKS: RE: LT288447				
KN12304	2007/06/25	DIS CONSTRUCT LIEN		*** COMPLETELY DELETED ***	MATTHEWS EQUIPMENT LIMITED	
		REMARKS: RE: LT288513				
KN12538	2007/07/04	DIS CONSTRUCT LIEN		*** COMPLETELY DELETED ***	LEDCOR CIVIL/MINING LTD.	
		REMARKS: RE: LT288437, LT288968				
KN12539	2007/07/04	DIS CONSTRUCT LIEN		*** COMPLETELY DELETED ***	LEDCOR CIVIL/MINING LTD.	
		REMARKS: RE: LT288734, LT288968				
KN12841	2007/07/17	DIS CONSTRUCT LIEN		*** COMPLETELY DELETED ***	MATTHEWS EQUIPMENT LIMITED	
		REMARKS: RE: LT293498				
KN14341	2007/09/20	APL (GENERAL)		*** COMPLETELY DELETED *** TECK COMINCO LIMITED		
		REMARKS: LT288507				
KN22708	2008/10/17	NOTICE OF LEASE		TECK COMINCO LIMITED	PC GOLD INC.	C

NOTE: ADJOINING PROPERTIES SHOULD BE INVESTIGATED TO ASCERTAIN DESCRIPTIVE INCONSISTENCIES, IF ANY, WITH DESCRIPTION REPRESENTED FOR THIS PROPERTY.
NOTE: ENSURE THAT YOUR PRINTOUT STATES THE TOTAL NUMBER OF PAGES AND THAT YOU HAVE PICKED THEM ALL UP.

42032-0046 (LT)

SUBJECT TO RESERVATIONS IN CROWN GRANT

REG. NUM.	DATE	INSTRUMENT TYPE	AMOUNT	PARTIES FROM	PARTIES TO	CBRT/ CHKD
KN22721	2008/10/17	NOTICE		PC GOLD INC.		C
	REMARKS: KN22708					
KN26054	2009/05/14	APL CH NAME OWNER		TECK COMINCO LIMITED	TECK RESOURCES LIMITED	C

NOTE: ADJOINING PROPERTIES SHOULD BE INVESTIGATED TO ASCERTAIN DESCRIPTIVE INCONSISTENCIES, IF ANY, WITH DESCRIPTION REPRESENTED FOR THIS PROPERTY.
NOTE: ENSURE THAT YOUR PRINTOUT STATES THE TOTAL NUMBER OF PAGES AND THAT YOU HAVE PICKED THEM ALL UP.

PROPERTY DESCRIPTION: PCL 554 SEC DPP; MINING CLAIM PA637 CONNELL; PICKLE LAKE

PROPERTY REMARKS: CROWN GRANT SEE PA8516.

ESTATE/QUALIFIER:
FEE SIMPLE
ABSOLUTE

RECENTLY:
FIRST CONVERSION FROM BOOK

PIN CREATION DATE:
2005/03/21

OWNERS' NAMES
TECK RESOURCES LIMITED

CAPACITY SHARE

REG. NUM.	DATE	INSTRUMENT TYPE	AMOUNT	PARTIES FROM	PARTIES TO	CERT/ CHKD
** PRINTOUT INCLUDES ALL DOCUMENT TYPES AND DELETED INSTRUMENTS SINCE: 2005/03/18 **						
LT127830	1978/02/06	APL (GENERAL) REMARKS: AMENDED UNDER LT287467, LT247345			TECK CORPORATION LIMITED	C
LT288437	2003/01/22	CONSTRUCTION LIEN CORRECTIONS: 'INSTRUMENT TYPE' CHANGED FROM 'LIEN' TO 'CONSTRUCTION LIEN' ON 2007/07/03 BY LINDA MCGEACHY.		*** COMPLETELY DELETED ***		
LT288447	2003/01/24	CONSTRUCTION LIEN CORRECTIONS: 'INSTRUMENT TYPE' CHANGED FROM 'LIEN' TO 'CONSTRUCTION LIEN' ON 2007/06/22 BY LINDA MCGEACHY.		*** COMPLETELY DELETED ***		
LT288507	2003/01/29	CONSTRUCTION LIEN CORRECTIONS: 'INSTRUMENT TYPE' CHANGED FROM 'LIEN' TO 'CONSTRUCTION LIEN' ON 2007/07/03 BY LINDA MCGEACHY.		*** COMPLETELY DELETED ***		
LT288513	2003/01/29	CONSTRUCTION LIEN CORRECTIONS: 'INSTRUMENT TYPE' CHANGED FROM 'LIEN' TO 'CONSTRUCTION LIEN' ON 2007/06/25 BY LINDA MCGEACHY.		*** COMPLETELY DELETED ***		
LT288734	2003/02/13	CONSTRUCTION LIEN CORRECTIONS: 'INSTRUMENT TYPE' CHANGED FROM 'LIEN' TO 'CONSTRUCTION LIEN' ON 2007/07/03 BY LINDA MCGEACHY.		*** COMPLETELY DELETED ***		
LT288863	2003/02/21	CERT A CONST LIEN REMARKS: LT288447		*** COMPLETELY DELETED ***		
LT288968	2003/03/03	CERT A CONST LIEN REMARKS: LT288437, LT288734		*** COMPLETELY DELETED ***		
LT293498	2003/10/29	CONSTRUCTION LIEN		*** COMPLETELY DELETED ***		

NOTE: ADJOINING PROPERTIES SHOULD BE INVESTIGATED TO ASCERTAIN DESCRIPTIVE INCONSISTENCIES, IF ANY, WITH DESCRIPTION REPRESENTED FOR THIS PROPERTY.
NOTE: ENSURE THAT YOUR PRINTOUT STATES THE TOTAL NUMBER OF PAGES AND THAT YOU HAVE PICKED THEM ALL UP.

REG. NUM.	DATE	INSTRUMENT TYPE	AMOUNT	PARTIES FROM	PARTIES TO	CERT/ CHKD
				CORRECTIONS: 'INSTRUMENT TYPE' CHANGED FROM 'LIEN' TO 'CONSTRUCTION LIEN' ON 2007/06/25 BY LINDA MCGEACHY.		
LT295072	2004/01/29	CONSTRUCTION LIEN		*** COMPLETELY DELETED ***		
				CORRECTIONS: 'INSTRUMENT TYPE' CHANGED FROM 'LIEN' TO 'CONSTRUCTION LIEN' ON 2007/06/25 BY LINDA MCGEACHY.		
LT295190	2004/02/04	CERT A CONST LIEN		*** COMPLETELY DELETED ***		
		REMARKS: LT288513, LT295072				
KN12302	2007/06/25	DIS CONSTRUCT LIEN		*** COMPLETELY DELETED ***	MATTHEWS EQUIPMENT LIMITED	
		REMARKS: RE: LT295072				
KN12303	2007/06/25	DIS CONSTRUCT LIEN		*** COMPLETELY DELETED ***	DENISON ENVIRONMENTAL SERVICES A DIVISION OF DENISON ENERGY INC.	
		REMARKS: RE: LT288447				
KN12304	2007/06/25	DIS CONSTRUCT LIEN		*** COMPLETELY DELETED ***	MATTHEWS EQUIPMENT LIMITED	
		REMARKS: RE: LT288513				
KN12538	2007/07/04	DIS CONSTRUCT LIEN		*** COMPLETELY DELETED ***	LEDCOR CIVIL/MINING LTD.	
		REMARKS: RE: LT288437, LT288968				
KN12539	2007/07/04	DIS CONSTRUCT LIEN		*** COMPLETELY DELETED ***	LEDCOR CIVIL/MINING LTD.	
		REMARKS: RE: LT288734, LT288968				
KN12841	2007/07/17	DIS CONSTRUCT LIEN		*** COMPLETELY DELETED ***	MATTHEWS EQUIPMENT LIMITED	
		REMARKS: RE: LT293498				
KN14341	2007/09/20	APL (GENERAL)		*** COMPLETELY DELETED *** TECK COMINCO LIMITED		
		REMARKS: LT288507				
KN22708	2008/10/17	NOTICE OF LEASE		TECK COMINCO LIMITED	PC GOLD INC.	C

NOTE: ADJOINING PROPERTIES SHOULD BE INVESTIGATED TO ASCERTAIN DESCRIPTIVE INCONSISTENCIES, IF ANY, WITH DESCRIPTION REPRESENTED FOR THIS PROPERTY.

NOTE: ENSURE THAT YOUR PRINTOUT STATES THE TOTAL NUMBER OF PAGES AND THAT YOU HAVE PICKED THEM ALL UP.

42032-0109 (LT)

SUBJECT TO RESERVATIONS IN CROWN GRANT

REG. NUM.	DATE	INSTRUMENT TYPE	AMOUNT	PARTIES FROM	PARTIES TO	CERT/ CHRD
KN22721	2008/10/17	NOTICE		PC GOLD INC.		C
	REMARKS: KN22708					
KN26054	2009/05/14	APL CH NAME OWNER		TECK COMINCO LIMITED	TECK RESOURCES LIMITED	C

SUBJECT TO RESERVATIONS IN CROWN GRANT

PROPERTY DESCRIPTION: PCL 557 SEC DPF; MINING CLAIM PA640 CONNELL; PICKLE LAKE

PROPERTY REMARKS: CROWN GRANT SEE PA8519.

ESTATE/QUALIFIER:
FEE SIMPLE
ABSOLUTE

RECENTLY:
FIRST CONVERSION FROM BOOK

PIN CREATION DATE:
2005/03/21

OWNERS' NAMES
TECK RESOURCES LIMITED

CAPACITY SHARE

REG. NDM.	DATE	INSTRUMENT TYPE	AMOUNT	PARTIS FROM	PARTIES TO	CERT/ CEKD
** PRINTOUT INCLUDES ALL DOCUMENT TYPES AND DELETED INSTRUMENTS SINCE: 2005/03/18 **						
LT127830	1978/02/06	APL (GENERAL)			TECK CORPORATION LIMITED	C
REMARKS: AMENDED UNDER LT287467, LT247345						
LT288437	2003/01/22	CONSTRUCTION LIEN		*** COMPLETELY DELETED ***		
CORRECTIONS: 'INSTRUMENT TYPE' CHANGED FROM 'LIEN' TO 'CONSTRUCTION LIEN' ON 2007/07/03 BY LINDA MCGEACHY.						
LT288447	2003/01/24	CONSTRUCTION LIEN		*** COMPLETELY DELETED ***		
CORRECTIONS: 'INSTRUMENT TYPE' CHANGED FROM 'LIEN' TO 'CONSTRUCTION LIEN' ON 2007/06/22 BY LINDA MCGEACHY.						
LT288507	2003/01/29	CONSTRUCTION LIEN		*** COMPLETELY DELETED ***		
CORRECTIONS: 'INSTRUMENT TYPE' CHANGED FROM 'LIEN' TO 'CONSTRUCTION LIEN' ON 2007/07/03 BY LINDA MCGEACHY.						
LT288513	2003/01/29	CONSTRUCTION LIEN		*** COMPLETELY DELETED ***		
CORRECTIONS: 'INSTRUMENT TYPE' CHANGED FROM 'LIEN' TO 'CONSTRUCTION LIEN' ON 2007/06/25 BY LINDA MCGEACHY.						
LT288734	2003/02/13	CONSTRUCTION LIEN		*** COMPLETELY DELETED ***		
CORRECTIONS: 'INSTRUMENT TYPE' CHANGED FROM 'LIEN' TO 'CONSTRUCTION LIEN' ON 2007/07/03 BY LINDA MCGEACHY.						
LT288863	2003/02/21	CERT A CONST LIEN		*** COMPLETELY DELETED ***		
REMARKS: LT288447						
LT288968	2003/03/03	CERT A CONST LIEN		*** COMPLETELY DELETED ***		
REMARKS: LT288437, LT288734						
LT293498	2003/10/29	CONSTRUCTION LIEN		*** COMPLETELY DELETED ***		

NOTE: ADJOINING PROPERTIES SHOULD BE INVESTIGATED TO ASCERTAIN DESCRIPTIVE INCONSISTENCIES, IF ANY, WITH DESCRIPTION REPRESENTED FOR THIS PROPERTY.
NOTE: ENSURE THAT YOUR PRINTOUT STATES THE TOTAL NUMBER OF PAGES AND THAT YOU HAVE PICKED THEM ALL UP.

SUBJECT TO RESERVATIONS IN CROWN GRANT

REG. NUM.	DATE	INSTRUMENT TYPE	AMOUNT	PARTIES FROM	PARTIES TO	CERT/ CHKD
				CORRECTIONS: 'INSTRUMENT TYPE' CHANGED FROM 'LIEN' TO 'CONSTRUCTION LIEN' ON 2007/06/25 BY LINDA MCGEACHY.		
LT295072	2004/01/29	CONSTRUCTION LIEN		*** COMPLETELY DELETED ***		
				CORRECTIONS: 'INSTRUMENT TYPE' CHANGED FROM 'LIEN' TO 'CONSTRUCTION LIEN' ON 2007/06/25 BY LINDA MCGEACHY.		
LT295190	2004/02/04	CERT A CONST LIEN		*** COMPLETELY DELETED ***		
		REMARKS: LT288513, LT295072				
KN12302	2007/06/25	DIS CONSTRUCT LIEN		*** COMPLETELY DELETED ***	MATTHEWS EQUIPMENT LIMITED	
		REMARKS: RE: LT295072				
KN12303	2007/06/25	DIS CONSTRUCT LIEN		*** COMPLETELY DELETED ***	DENISON ENVIRONMENTAL SERVICES A DIVISION OF DENISON ENERGY INC.	
		REMARKS: RE: LT288447				
KN12304	2007/06/25	DIS CONSTRUCT LIEN		*** COMPLETELY DELETED ***	MATTHEWS EQUIPMENT LIMITED	
		REMARKS: RE: LT288513				
KN12538	2007/07/04	DIS CONSTRUCT LIEN		*** COMPLETELY DELETED ***	LEDCOR CIVIL/MINING LTD.	
		REMARKS: RE: LT288437, LT288968				
KN12539	2007/07/04	DIS CONSTRUCT LIEN		*** COMPLETELY DELETED ***	LEDCOR CIVIL/MINING LTD.	
		REMARKS: RE: LT288734, LT288968				
KN12841	2007/07/17	DIS CONSTRUCT LIEN		*** COMPLETELY DELETED ***	MATTHEWS EQUIPMENT LIMITED	
		REMARKS: RE: LT293498				
KN14341	2007/09/20	APL (GENERAL)		*** COMPLETELY DELETED *** TECK COMINCO LIMITED		
		REMARKS: LT288507				
KN22708	2008/10/17	NOTICE OF LEASE		TECK COMINCO LIMITED	PC GOLD INC.	C

NOTE: ADJOINING PROPERTIES SHOULD BE INVESTIGATED TO ASCERTAIN DESCRIPTIVE INCONSISTENCIES, IF ANY, WITH DESCRIPTION REPRESENTED FOR THIS PROPERTY.
NOTE: ENSURE THAT YOUR PRINTOUT STATES THE TOTAL NUMBER OF PAGES AND THAT YOU HAVE PICKED THEM ALL UP.

42032-0116 (LT)

SUBJECT TO RESERVATIONS IN CROWN GRANT

REG. NUM.	DATE	INSTRUMENT TYPE	AMOUNT	PARTIES FROM	PARTIES TO	CERT/ CHKD
KN22721	2008/10/17	NOTICE		PC GOLD INC.		C
	REMARKS: KN22708					
KN26054	2009/05/14	APL CH NAME OWNER		TECK COMINCO LIMITED	TECK RESOURCES LIMITED	C

PROPERTY DESCRIPTION: PCL 555 SEC DPF; MINING CLAIM PA638 CONNELL; PICKLE LAKE

PROPERTY REMARKS: CROWN GRANT SEE PA8517.

ESTATE/QUALIFIER:
FEE SIMPLE
ABSOLUTE

RECENTLY:
FIRST CONVERSION FROM BOOK

PIN CREATION DATE:
2005/03/21

OWNERS' NAMES
TECK RESOURCES LIMITED

CAPACITY SHARE

REG. NUM.	DATE	INSTRUMENT TYPE	AMOUNT	PARTIES FROM	PARTIES TO	CERT/ CHKD
** PRINTOUT INCLUDES ALL DOCUMENT TYPES AND DELETED INSTRUMENTS SINCE: 2005/03/18 **						
LT127830	1978/02/06	APL (GENERAL) REMARKS: AMENDED UNDER LT287467, LT247345			TECK CORPORATION LIMITED	C
LT288437	2003/01/22	CONSTRUCTION LIEN CORRECTIONS: 'INSTRUMENT TYPE' CHANGED FROM 'LIEN' TO 'CONSTRUCTION LIEN' ON 2007/07/03 BY LINDA MCGEACHY.		*** COMPLETELY DELETED ***		
LT288447	2003/01/24	CONSTRUCTION LIEN CORRECTIONS: 'INSTRUMENT TYPE' CHANGED FROM 'LIEN' TO 'CONSTRUCTION LIEN' ON 2007/06/22 BY LINDA MCGEACHY.		*** COMPLETELY DELETED ***		
LT288507	2003/01/29	CONSTRUCTION LIEN CORRECTIONS: 'INSTRUMENT TYPE' CHANGED FROM 'LIEN' TO 'CONSTRUCTION LIEN' ON 2007/07/03 BY LINDA MCGEACHY.		*** COMPLETELY DELETED ***		
LT288513	2003/01/29	CONSTRUCTION LIEN CORRECTIONS: 'INSTRUMENT TYPE' CHANGED FROM 'LIEN' TO 'CONSTRUCTION LIEN' ON 2007/06/25 BY LINDA MCGEACHY.		*** COMPLETELY DELETED ***		
LT288734	2003/02/13	CONSTRUCTION LIEN CORRECTIONS: 'INSTRUMENT TYPE' CHANGED FROM 'LIEN' TO 'CONSTRUCTION LIEN' ON 2007/07/03 BY LINDA MCGEACHY.		*** COMPLETELY DELETED ***		
LT288863	2003/02/21	CERT A CONST LIEN REMARKS: LT288447		*** COMPLETELY DELETED ***		
LT288968	2003/03/03	CERT A CONST LIEN REMARKS: LT288437, LT288734		*** COMPLETELY DELETED ***		
LT293498	2003/10/29	CONSTRUCTION LIEN		*** COMPLETELY DELETED ***		

NOTE: ADJOINING PROPERTIES SHOULD BE INVESTIGATED TO ASCERTAIN DESCRIPTIVE INCONSISTENCIES, IF ANY, WITH DESCRIPTION REPRESENTED FOR THIS PROPERTY.
NOTE: ENSURE THAT YOUR PRINTOUT STATES THE TOTAL NUMBER OF PAGES AND THAT YOU HAVE PICKED THEM ALL UP.

SUBJECT TO RESERVATIONS IN CROWN GRANT

REG. NUM.	DATE	INSTRUMENT TYPE	AMOUNT	PARTIES FROM	PARTIES TO	CERT/ CHKD
				CORRECTIONS: 'INSTRUMENT TYPE' CHANGED FROM 'LIEN' TO 'CONSTRUCTION LIEN' ON 2007/06/25 BY LINDA MCGEACHY.		
LT295072	2004/01/29	CONSTRUCTION LIEN		*** COMPLETELY DELETED ***		
				CORRECTIONS: 'INSTRUMENT TYPE' CHANGED FROM 'LIEN' TO 'CONSTRUCTION LIEN' ON 2007/06/25 BY LINDA MCGEACHY.		
LT295190	2004/02/04	CERT A CONST LIEN		*** COMPLETELY DELETED ***		
		REMARKS: LT288513, LT295072				
KN12302	2007/06/25	DIS CONSTRUCT LIEN		*** COMPLETELY DELETED ***	MATTHEWS EQUIPMENT LIMITED	
		REMARKS: RE: LT295072				
KN12303	2007/06/25	DIS CONSTRUCT LIEN		*** COMPLETELY DELETED ***	DENISON ENVIRONMENTAL SERVICES A DIVISION OF DENISON ENERGY INC.	
		REMARKS: RE: LT288447				
KN12304	2007/06/25	DIS CONSTRUCT LIEN		*** COMPLETELY DELETED ***	MATTHEWS EQUIPMENT LIMITED	
		REMARKS: RE: LT288513				
KN12538	2007/07/04	DIS CONSTRUCT LIEN		*** COMPLETELY DELETED ***	LEDCOR CIVIL/MINING LTD.	
		REMARKS: RE: LT288437, LT288968				
KN12539	2007/07/04	DIS CONSTRUCT LIEN		*** COMPLETELY DELETED ***	LEDCOR CIVIL/MINING LTD.	
		REMARKS: RE: LT288734, LT288968				
KN12841	2007/07/17	DIS CONSTRUCT LIEN		*** COMPLETELY DELETED ***	MATTHEWS EQUIPMENT LIMITED	
		REMARKS: RE: LT293498				
KN14341	2007/09/20	APL (GENERAL)		*** COMPLETELY DELETED ***	TECK COMINCO LIMITED	
		REMARKS: LT288507				
KN22708	2008/10/17	NOTICE OF LEASE		TECK COMINCO LIMITED	PC GOLD INC.	C

NOTE: ADJOINING PROPERTIES SHOULD BE INVESTIGATED TO ASCERTAIN DESCRIPTIVE INCONSISTENCIES, IF ANY, WITH DESCRIPTION REPRESENTED FOR THIS PROPERTY.
NOTE: ENSURE THAT YOUR PRINTOUT STATES THE TOTAL NUMBER OF PAGES AND THAT YOU HAVE PICKED THEM ALL UP.

42032-0108 (LT)

SUBJECT TO RESERVATIONS IN CROWN GRANT

REG. NUM.	DATE	INSTRUMENT TYPE	AMOUNT	PARTIES FROM	PARTIES TO	CERT/ CHKD
KN22721	2008/10/17	NOTICE		PC GOLD INC.		C
	REMARKS: KN22708					
KN26054	2009/05/14	APL CH NAME OWNER		TECK COMINCO LIMITED	TECK RESOURCES LIMITED	C

LAND
 REGISTRY
 OFFICE #23

42032-0115 (LT)

SUBJECT TO RESERVATIONS IN CROWN GRANT

PROPERTY DESCRIPTION: PCL 556 SEC DPP; MINING CLAIM PA639 CONNELL; PICKLE LAKE

PROPERTY REMARKS: CROWN GRANT SEE PAB518.

ESTATE/QUALIFIER:

FEE SIMPLE
 ABSOLUTE

RECENTLY:

FIRST CONVERSION FROM BOOK

PIN CREATION DATE:

2005/03/21

OWNERS' NAMES

TECK RESOURCES LIMITED

CAPACITY SHARE

REG. NUM.	DATE	INSTRUMENT TYPE	AMOUNT	PARTIES FROM	PARTIES TO	CERT/ CHKD
** PRINTOUT INCLUDES ALL DOCUMENT TYPES AND DELETED INSTRUMENTS SINCE: 2005/03/18 **						
LT127830	1978/02/06	APL (GENERAL)			TECK CORPORATION LIMITED	C
	REMARKS: AMENDED UNDER LT287467, LT247345					
LT288437	2003/01/22	CONSTRUCTION LIEN		*** COMPLETELY DELETED ***		
	CORRECTIONS: 'INSTRUMENT TYPE' CHANGED FROM 'LIEN' TO 'CONSTRUCTION LIEN' ON 2007/07/03 BY LINDA MCGEACHY.					
LT288447	2003/01/24	CONSTRUCTION LIEN		*** COMPLETELY DELETED ***		
	CORRECTIONS: 'INSTRUMENT TYPE' CHANGED FROM 'LIEN' TO 'CONSTRUCTION LIEN' ON 2007/06/22 BY LINDA MCGEACHY.					
LT288507	2003/01/29	CONSTRUCTION LIEN		*** COMPLETELY DELETED ***		
	CORRECTIONS: 'INSTRUMENT TYPE' CHANGED FROM 'LIEN' TO 'CONSTRUCTION LIEN' ON 2007/07/03 BY LINDA MCGEACHY.					
LT288513	2003/01/29	CONSTRUCTION LIEN		*** COMPLETELY DELETED ***		
	CORRECTIONS: 'INSTRUMENT TYPE' CHANGED FROM 'LIEN' TO 'CONSTRUCTION LIEN' ON 2007/06/25 BY LINDA MCGEACHY.					
LT288734	2003/02/13	CONSTRUCTION LIEN		*** COMPLETELY DELETED ***		
	CORRECTIONS: 'INSTRUMENT TYPE' CHANGED FROM 'LIEN' TO 'CONSTRUCTION LIEN' ON 2007/07/03 BY LINDA MCGEACHY.					
LT288863	2003/02/21	CERT A CONST LIEN		*** COMPLETELY DELETED ***		
	REMARKS: LT288447					
LT288968	2003/03/03	CERT A CONST LIEN		*** COMPLETELY DELETED ***		
	REMARKS: LT288437, LT288734					
LT293498	2003/10/29	CONSTRUCTION LIEN		*** COMPLETELY DELETED ***		

NOTE: ADJOINING PROPERTIES SHOULD BE INVESTIGATED TO ASCERTAIN DESCRIPTIVE INCONSISTENCIES, IF ANY, WITH DESCRIPTION REPRESENTED FOR THIS PROPERTY.
 NOTE: ENSURE THAT YOUR PRINTOUT STATES THE TOTAL NUMBER OF PAGES AND THAT YOU HAVE PICKED THEM ALL UP.

SUBJECT TO RESERVATIONS IN CROWN GRANT

REG. NUM.	DATE	INSTRUMENT TYPE	AMOUNT	PARTIES FROM	PARTIES TO	CERT/ CHRD
				CORRECTIONS: 'INSTRUMENT TYPE' CHANGED FROM 'LIEN' TO 'CONSTRUCTION LIEN' ON 2007/06/25 BY LINDA MCGEACHY.		
LT295072	2004/01/29	CONSTRUCTION LIEN		*** COMPLETELY DELETED ***		
				CORRECTIONS: 'INSTRUMENT TYPE' CHANGED FROM 'LIEN' TO 'CONSTRUCTION LIEN' ON 2007/06/25 BY LINDA MCGEACHY.		
LT295190	2004/02/04	CERT A CONST LIEN		*** COMPLETELY DELETED ***		
		REMARKS: LT288513, LT295072				
KN12302	2007/06/25	DIS CONSTRUCT LIEN		*** COMPLETELY DELETED ***	MATTHEWS EQUIPMENT LIMITED	
		REMARKS: RE: LT295072				
KN12303	2007/06/25	DIS CONSTRUCT LIEN		*** COMPLETELY DELETED ***	DENISON ENVIRONMENTAL SERVICES A DIVISION OF DENISON ENERGY INC.	
		REMARKS: RE: LT288447				
KN12304	2007/06/25	DIS CONSTRUCT LIEN		*** COMPLETELY DELETED ***	MATTHEWS EQUIPMENT LIMITED	
		REMARKS: RE: LT288513				
KN12538	2007/07/04	DIS CONSTRUCT LIEN		*** COMPLETELY DELETED ***	LEDCOR CIVIL/MINING LTD.	
		REMARKS: RE: LT288437, LT288968				
KN12539	2007/07/04	DIS CONSTRUCT LIEN		*** COMPLETELY DELETED ***	LEDCOR CIVIL/MINING LTD.	
		REMARKS: RE: LT288734, LT288968				
KN12841	2007/07/17	DIS CONSTRUCT LIEN		*** COMPLETELY DELETED ***	MATTHEWS EQUIPMENT LIMITED	
		REMARKS: RE: LT293498				
KN14341	2007/09/20	APL (GENERAL)		*** COMPLETELY DELETED *** TECK COMINCO LIMITED		
		REMARKS: LT288507				
KN22708	2008/10/17	NOTICE OF LEASE		TECK COMINCO LIMITED	PC GOLD INC.	C

NOTE: ADJOINING PROPERTIES SHOULD BE INVESTIGATED TO ASCERTAIN DESCRIPTIVE INCONSISTENCIES, IF ANY, WITH DESCRIPTION REPRESENTED FOR THIS PROPERTY.
NOTE: ENSURE THAT YOUR PRINTOUT STATES THE TOTAL NUMBER OF PAGES AND THAT YOU HAVE PICKED THEM ALL UP.

42032-0115 (LT)

SUBJECT TO RESERVATIONS IN CROWN GRANT

REG. NUM.	DATE	INSTRUMENT TYPE	AMOUNT	PARTIES FROM	PARTIES TO	CERT/ CHKD
KN22721	2008/10/17	NOTICE		PC GOLD INC.		C
	REMARKS: KN22708					
KN26054	2009/05/14	APL CH NAME OWNER		TECK COMINCO LIMITED	TECK RESOURCES LIMITED	C

LAND
REGISTRY
OFFICE #23

42032-0176 (LT)

PAGE 1 OF 3
PREPARED FOR DAdams01
ON 2010/04/16 AT 10:14:18

SUBJECT TO RESERVATIONS IN CROWN GRANT

PROPERTY DESCRIPTION: PCL 558 SEC DPP; MINING CLAIM PA644 CONNELL; PICKLE LAKE

PROPERTY REMARKS: CROWN GRANT SEE PA8520.

ESTATE/QUALIFIER:
FEE SIMPLE
ABSOLUTE

RECENTLY:
FIRST CONVERSION FROM BOOK

PIN CREATION DATE:
2005/03/21

OWNERS' NAMES
TECK RESOURCES LIMITED

CAPACITY SHARE

REG. NUM.	DATE	INSTRUMENT TYPE	AMOUNT	PARTIES FROM	PARTIES TO	CERT/CHKD
** PRINTOUT INCLUDES ALL DOCUMENT TYPES AND DELETED INSTRUMENTS SINCE: 2005/03/18 **						
LT127830	1978/02/06	APL (GENERAL)			TECK CORPORATION LIMITED	C
		REMARKS: AMENDED UNDER LT287467, LT247345				
LT288437	2003/01/22	CONSTRUCTION LIEN		*** COMPLETELY DELETED ***		
		CORRECTIONS: 'INSTRUMENT TYPE' CHANGED FROM 'LIEN' TO 'CONSTRUCTION LIEN' ON 2007/07/03 BY LINDA MCGEACHY.				
LT288447	2003/01/24	CONSTRUCTION LIEN		*** COMPLETELY DELETED ***		
		CORRECTIONS: 'INSTRUMENT TYPE' CHANGED FROM 'LIEN' TO 'CONSTRUCTION LIEN' ON 2007/06/22 BY LINDA MCGEACHY.				
LT288507	2003/01/29	CONSTRUCTION LIEN		*** COMPLETELY DELETED ***		
		CORRECTIONS: 'INSTRUMENT TYPE' CHANGED FROM 'LIEN' TO 'CONSTRUCTION LIEN' ON 2007/07/03 BY LINDA MCGEACHY.				
LT288513	2003/01/29	CONSTRUCTION LIEN		*** COMPLETELY DELETED ***		
		CORRECTIONS: 'INSTRUMENT TYPE' CHANGED FROM 'LIEN' TO 'CONSTRUCTION LIEN' ON 2007/06/25 BY LINDA MCGEACHY.				
LT288734	2003/02/13	CONSTRUCTION LIEN		*** COMPLETELY DELETED ***		
		CORRECTIONS: 'INSTRUMENT TYPE' CHANGED FROM 'LIEN' TO 'CONSTRUCTION LIEN' ON 2007/07/03 BY LINDA MCGEACHY.				
LT288863	2003/02/21	CERT A CONST LIEN		*** COMPLETELY DELETED ***		
		REMARKS: LT288447				
LT288968	2003/03/03	CERT A CONST LIEN		*** COMPLETELY DELETED ***		
		REMARKS: LT288437, LT288734				
LT293498	2003/10/29	CONSTRUCTION LIEN		*** COMPLETELY DELETED ***		

NOTE: ADJOINING PROPERTIES SHOULD BE INVESTIGATED TO ASCERTAIN DESCRIPTIVE INCONSISTENCIES, IF ANY, WITH DESCRIPTION REPRESENTED FOR THIS PROPERTY.
NOTE: ENSURE THAT YOUR PRINTOUT STATES THE TOTAL NUMBER OF PAGES AND THAT YOU HAVE PICKED THEM ALL UP.

SUBJECT TO RESERVATIONS IN CROWN GRANT

REG. NUM.	DATE	INSTRUMENT TYPE	AMOUNT	PARTIES FROM	PARTIES TO	CBRT/ CHKD
				CORRECTIONS: 'INSTRUMENT TYPE' CHANGED FROM 'LIEN' TO 'CONSTRUCTION LIEN' ON 2007/06/25 BY LINDA MCGEACHY.		
LT295072	2004/01/29	CONSTRUCTION LIEN		*** COMPLETELY DELETED ***		
				CORRECTIONS: 'INSTRUMENT TYPE' CHANGED FROM 'LIEN' TO 'CONSTRUCTION LIEN' ON 2007/06/25 BY LINDA MCGEACHY.		
LT295190	2004/02/04	CERT A CONST LIEN		*** COMPLETELY DELETED ***		
		REMARKS: LT288513, LT295072				
KN12302	2007/06/25	DIS CONSTRUCT LIEN		*** COMPLETELY DELETED ***	MATTHEWS EQUIPMENT LIMITED	
		REMARKS: RE: LT295072				
KN12303	2007/06/25	DIS CONSTRUCT LIEN		*** COMPLETELY DELETED ***	DENISON ENVIRONMENTAL SERVICES A DIVISION OF DENISON ENERGY INC.	
		REMARKS: RE: LT288447				
KN12304	2007/06/25	DIS CONSTRUCT LIEN		*** COMPLETELY DELETED ***	MATTHEWS EQUIPMENT LIMITED	
		REMARKS: RE: LT288513				
KN12538	2007/07/04	DIS CONSTRUCT LIEN		*** COMPLETELY DELETED ***	LEDCOR CIVIL/MINING LTD.	
		REMARKS: RE: LT288437, LT288968				
KN12539	2007/07/04	DIS CONSTRUCT LIEN		*** COMPLETELY DELETED ***	LEDCOR CIVIL/MINING LTD.	
		REMARKS: RE: LT288734, LT288968				
KN12841	2007/07/17	DIS CONSTRUCT LIEN		*** COMPLETELY DELETED ***	MATTHEWS EQUIPMENT LIMITED	
		REMARKS: RE: LT293498				
KN14341	2007/09/20	APL (GENERAL)		*** COMPLETELY DELETED *** TECK COMINCO LIMITED		
		REMARKS: LT288507				
KN22708	2008/10/17	NOTICE OF LEASE		TECK COMINCO LIMITED	PC GOLD INC.	C

NOTE: ADJOINING PROPERTIES SHOULD BE INVESTIGATED TO ASCERTAIN DESCRIPTIVE INCONSISTENCIES, IF ANY, WITH DESCRIPTION REPRESENTED FOR THIS PROPERTY.

NOTE: ENSURE THAT YOUR PRINTOUT STATES THE TOTAL NUMBER OF PAGES AND THAT YOU HAVE PICKED THEM ALL UP.

42032-0176 (LT)

SUBJECT TO RESERVATIONS IN CROWN GRANT

REG. NUM.	DATE	INSTRUMENT TYPE	AMOUNT	PARTIES FROM	PARTIES TO	CERT/ CHKD
KN22721	2008/10/17	NOTICE		PC GOLD INC.		C
	REMARKS: KN22709					
KN26054	2009/05/14	APL CH NAME OWNER		TECK COMINCO LIMITED	TECK RESOURCES LIMITED	C

PROPERTY DESCRIPTION: PCL 559 SEC DPP; MINING CLAIM PA646 CONNELL; PICKLE LAKE

PROPERTY REMARKS: CROWN GRANT SEE PA8521.

ESTATE/QUALIFIER:

FEE SIMPLE
ABSOLUTE

RECENTLY:

FIRST CONVERSION FROM BOOK

PIN CREATION DATE:

2005/03/21

OWNERS' NAMES

TECK RESOURCES LIMITED

CAPACITY SHARE

REG. NUM.	DATE	INSTRUMENT TYPE	AMOUNT	PARTIES FROM	PARTIES TO	CERT/ CHKD
** PRINTOUT INCLUDES ALL DOCUMENT TYPES AND DELETED INSTRUMENTS SINCE: 2005/03/18 **						
LT127830	1978/02/06	APL (GENERAL)			TECK CORPORATION LIMITED	C
	REMARKS: AMENDED UNDER LT287467, LT247345					
LT288437	2003/01/22	CONSTRUCTION LIEN		*** COMPLETELY DELETED ***		
	CORRECTIONS: 'INSTRUMENT TYPE' CHANGED FROM 'LIEN' TO 'CONSTRUCTION LIEN' ON 2007/07/03 BY LINDA MCGEACHY.					
LT288447	2003/01/24	CONSTRUCTION LIEN		*** COMPLETELY DELETED ***		
	CORRECTIONS: 'INSTRUMENT TYPE' CHANGED FROM 'LIEN' TO 'CONSTRUCTION LIEN' ON 2007/06/22 BY LINDA MCGEACHY.					
LT288507	2003/01/29	CONSTRUCTION LIEN		*** COMPLETELY DELETED ***		
	CORRECTIONS: 'INSTRUMENT TYPE' CHANGED FROM 'LIEN' TO 'CONSTRUCTION LIEN' ON 2007/07/03 BY LINDA MCGEACHY.					
LT288513	2003/01/29	CONSTRUCTION LIEN		*** COMPLETELY DELETED ***		
	CORRECTIONS: 'INSTRUMENT TYPE' CHANGED FROM 'LIEN' TO 'CONSTRUCTION LIEN' ON 2007/06/25 BY LINDA MCGEACHY.					
LT288734	2003/02/13	CONSTRUCTION LIEN		*** COMPLETELY DELETED ***		
	CORRECTIONS: 'INSTRUMENT TYPE' CHANGED FROM 'LIEN' TO 'CONSTRUCTION LIEN' ON 2007/07/03 BY LINDA MCGEACHY.					
LT288863	2003/02/21	CERT A CONST LIEN		*** COMPLETELY DELETED ***		
	REMARKS: LT288447					
LT288968	2003/03/03	CERT A CONST LIEN		*** COMPLETELY DELETED ***		
	REMARKS: LT288437, LT288734					
LT293498	2003/10/29	CONSTRUCTION LIEN		*** COMPLETELY DELETED ***		

NOTE: ADJOINING PROPERTIES SHOULD BE INVESTIGATED TO ASCERTAIN DESCRIPTIVE INCONSISTENCIES, IF ANY, WITH DESCRIPTION REPRESENTED FOR THIS PROPERTY.

NOTE: ENSURE THAT YOUR PRINTOUT STATES THE TOTAL NUMBER OF PAGES AND THAT YOU HAVE PICKED THEM ALL UP.

42032-0050 (LT)

SUBJECT TO RESERVATIONS IN CROWN GRANT

REG. NUM.	DATE	INSTRUMENT TYPE	AMOUNT	PARTIES FROM	PARTIES TO	CERT/ CHKD
				CORRECTIONS: 'INSTRUMENT TYPE' CHANGED FROM 'LIEN' TO 'CONSTRUCTION LIEN' ON 2007/06/25 BY LINDA MCGEACHY.		
LT295072	2004/01/29	CONSTRUCTION LIEN		*** COMPLETELY DELETED ***		
				CORRECTIONS: 'INSTRUMENT TYPE' CHANGED FROM 'LIEN' TO 'CONSTRUCTION LIEN' ON 2007/06/25 BY LINDA MCGEACHY.		
LT295190	2004/02/04	CERT A CONST LIEN		*** COMPLETELY DELETED ***		
		REMARKS: LT288513, LT295072				
KN12302	2007/06/25	DIS CONSTRUCT LIEN		*** COMPLETELY DELETED ***	MATTHEWS EQUIPMENT LIMITED	
		REMARKS: RE: LT295072				
KN12303	2007/06/25	DIS CONSTRUCT LIEN		*** COMPLETELY DELETED ***	DENISON ENVIRONMENTAL SERVICES A DIVISION OF DENISON ENERGY INC.	
		REMARKS: RE: LT288447				
KN12304	2007/06/25	DIS CONSTRUCT LIEN		*** COMPLETELY DELETED ***	MATTHEWS EQUIPMENT LIMITED	
		REMARKS: RE: LT288513				
KN12538	2007/07/04	DIS CONSTRUCT LIEN		*** COMPLETELY DELETED ***	LEDCOR CIVIL/MINING LTD.	
		REMARKS: RE: LT288437, LT288968				
KN12539	2007/07/04	DIS CONSTRUCT LIEN		*** COMPLETELY DELETED ***	LEDCOR CIVIL/MINING LTD.	
		REMARKS: RE: LT288734, LT288968				
KN12841	2007/07/17	DIS CONSTRUCT LIEN		*** COMPLETELY DELETED ***	MATTHEWS EQUIPMENT LIMITED	
		REMARKS: RE: LT293498				
KN14341	2007/09/20	APL (GENERAL)		*** COMPLETELY DELETED *** TECK COMINCO LIMITED		
		REMARKS: LT288507				
KN22708	2008/10/17	NOTICE OF LEASE		TECK COMINCO LIMITED	PC GOLD INC.	C

NOTE: ADJOINING PROPERTIES SHOULD BE INVESTIGATED TO ASCERTAIN DESCRIPTIVE INCONSISTENCIES, IF ANY, WITH DESCRIPTION REPRESENTED FOR THIS PROPERTY.
NOTE: ENSURE THAT YOUR PRINTOUT STATES THE TOTAL NUMBER OF PAGES AND THAT YOU HAVE PICKED THEM ALL UP.

42032-0050 (LT)

SUBJECT TO RESERVATIONS IN CROWN GRANT

REG. NUM.	DATE	INSTRUMENT TYPE	AMOUNT	PARTIES FROM	PARTIES TO	CERT/ CHKD
KN22721	2008/10/17	NOTICE		PC GOLD INC.		C
	REMARKS: KN22708					
KN26054	2009/05/14	APL CH NAME OWNER		TECK COMINCO LIMITED	TECK RESOURCES LIMITED	C

42032-0005 (LT)

SUBJECT TO RESERVATIONS IN CROWN GRANT

PROPERTY DESCRIPTION: PCL 1307 SEC DPV; MINING CLAIM PA665 CONNELL; MINING CLAIM PA2073 CONNELL EXCEPT SRO AS IN PA9631; PICKLE LAKE

PROPERTY REMARKS: CROWN GRANT SBE PA9631.

ESTATE/QUALIFIER:
FEE SIMPLE
ABSOLUTE

RECENTLY:
FIRST CONVERSION FROM BOOK

PIN CREATION DATE:
2005/03/21

OWNERS' NAMES
TECK RESOURCES LIMITED

CAPACITY SHARE

REG. NUM.	DATE	INSTRUMENT TYPE	AMOUNT	PARTIES FROM	PARTIES TO	CERT/ CHKD
** PRINTOUT INCLUDES ALL DOCUMENT TYPES AND DELETED INSTRUMENTS SINCE: 2005/03/18 **						
LT127830	1978/02/06	APL (GENERAL)			TECK CORPORATION LIMITED	C
	REMARKS: AMENDED UNDER LT287467, LT247345					
LT288437	2003/01/22	CONSTRUCTION LIEN		*** COMPLETELY DELETED ***		
	CORRECTIONS: 'INSTRUMENT TYPE' CHANGED FROM 'LIEN' TO 'CONSTRUCTION LIEN' ON 2007/07/03 BY LINDA MCGEACHY.					
LT288447	2003/01/24	CONSTRUCTION LIEN		*** COMPLETELY DELETED ***		
	CORRECTIONS: 'INSTRUMENT TYPE' CHANGED FROM 'LIEN' TO 'CONSTRUCTION LIEN' ON 2007/06/22 BY LINDA MCGEACHY.					
LT288507	2003/01/29	CONSTRUCTION LIEN		*** COMPLETELY DELETED ***		
	CORRECTIONS: 'INSTRUMENT TYPE' CHANGED FROM 'LIEN' TO 'CONSTRUCTION LIEN' ON 2007/07/03 BY LINDA MCGEACHY.					
LT288513	2003/01/29	CONSTRUCTION LIEN		*** COMPLETELY DELETED ***		
	CORRECTIONS: 'INSTRUMENT TYPE' CHANGED FROM 'LIEN' TO 'CONSTRUCTION LIEN' ON 2007/06/25 BY LINDA MCGEACHY.					
LT288734	2003/02/13	CONSTRUCTION LIEN		*** COMPLETELY DELETED ***		
	CORRECTIONS: 'INSTRUMENT TYPE' CHANGED FROM 'LIEN' TO 'CONSTRUCTION LIEN' ON 2007/07/03 BY LINDA MCGEACHY.					
LT288863	2003/02/21	CERT A CONST LIEN		*** COMPLETELY DELETED ***		
	REMARKS: LT288447					
LT288968	2003/03/03	CERT A CONST LIEN		*** COMPLETELY DELETED ***		
	REMARKS: LT288437, LT288734					
LT293498	2003/10/29	CONSTRUCTION LIEN		*** COMPLETELY DELETED ***		

NOTE: ADJOINING PROPERTIES SHOULD BE INVESTIGATED TO ASCERTAIN DESCRIPTIVE INCONSISTENCIES, IF ANY, WITH DESCRIPTION REPRESENTED FOR THIS PROPERTY.
NOTE: ENSURE THAT YOUR PRINTOUT STATES THE TOTAL NUMBER OF PAGES AND THAT YOU HAVE PICKED THEM ALL UP.

42032-0005 (LT)

SUBJECT TO RESERVATIONS IN CROWN GRANT

REG. NUM.	DATE	INSTRUMENT TYPE	AMOUNT	PARTIES FROM	PARTIES TO	CERT/ CHKD
				CORRECTIONS: 'INSTRUMENT TYPE' CHANGED FROM 'LIEN' TO 'CONSTRUCTION LIEN' ON 2007/06/25 BY LINDA MCGSACHY.		
LT295072	2004/01/29	CONSTRUCTION LIEN		*** COMPLETELY DELETED ***		
				CORRECTIONS: 'INSTRUMENT TYPE' CHANGED FROM 'LIEN' TO 'CONSTRUCTION LIEN' ON 2007/06/25 BY LINDA MCGEACHY.		
LT295190	2004/02/04	CERT A CONST LIEN		*** COMPLETELY DELETED ***		
		REMARKS: LT288513, LT295072				
KN12302	2007/06/25	DIS CONSTRUCT LIEN		*** COMPLETELY DELETED ***	MATTHEWS EQUIPMENT LIMITED	
		REMARKS: RE: LT295072				
KN12303	2007/06/25	DIS CONSTRUCT LIEN		*** COMPLETELY DELETED ***	DENISON ENVIRONMENTAL SERVICES A DIVISION OF DENISON ENERGY INC.	
		REMARKS: RE: LT288447				
KN12304	2007/06/25	DIS CONSTRUCT LIEN		*** COMPLETELY DELETED ***	MATTHEWS EQUIPMENT LIMITED	
		REMARKS: RE: LT288513				
KN12538	2007/07/04	DIS CONSTRUCT LIEN		*** COMPLETELY DELETED ***	LEDCOR CIVIL/MINING LTD.	
		REMARKS: RE: LT288437, LT288968				
KN12539	2007/07/04	DIS CONSTRUCT LIEN		*** COMPLETELY DELETED ***	LEDCOR CIVIL/MINING LTD.	
		REMARKS: RE: LT288734, LT288968				
KN12841	2007/07/17	DIS CONSTRUCT LIEN		*** COMPLETELY DELETED ***	MATTHEWS EQUIPMENT LIMITED	
		REMARKS: RE: LT293498				
KN14341	2007/09/20	APL (GENERAL)		*** COMPLETELY DELETED *** TECK COMINCO LIMITED		
		REMARKS: LT288507				
KN22708	2008/10/17	NOTICE OF LEASE		TECK COMINCO LIMITED	PC GOLD INC.	C

42032-0005 (LT)

SUBJECT TO RESERVATIONS IN CROWN GRANT

REG. NUM.	DATE	INSTRUMENT TYPE	AMOUNT	PARTIES FROM	PARTIES TO	CERT/ CHKD
KN22721	2008/10/17	NOTICE		PC GOLD INC.		C
	REMARKS: KN22709					
KN26054	2009/05/14	APL CH NAME OWNER		TECK COMINCO LIMITED	TECK RESOURCES LIMITED	C

PROPERTY DESCRIPTION: PCL 1308 SEC DPP; MINING CLAIM PA666 CONNELL; MINING CLAIM PA2076 CONNELL EXCEPT SRO IN PA9632; PICKLE LAKE

PROPERTY REMARKS: CROWN GRANT SEE PA9632.

ESTATE/QUALIFIER:

FEE SIMPLE
 ABSOLUTE

RECENTLY:

FIRST CONVERSION FROM BOOK

PIN CREATION DATE:

2005/03/21

OWNERS' NAMES

TECK RESOURCES LIMITED

CAPACITY SHARE

REG. NUM.	DATE	INSTRUMENT TYPE	AMOUNT	PARTIES FROM	PARTIES TO	CBRT/ CHKD
** PRINTOUT INCLUDES ALL DOCUMENT TYPES AND DELETED INSTRUMENTS SINCE: 2005/03/18 **						
LT127830	1978/02/06	APL (GENERAL)			TECK CORPORATION LIMITED	C
	REMARKS: AMENDED UNDER LT287467, LT247345					
LT288437	2003/01/22	CONSTRUCTION LIEN		*** COMPLETELY DELETED ***		
	CORRECTIONS: 'INSTRUMENT TYPE' CHANGED FROM 'LIEN' TO 'CONSTRUCTION LIEN' ON 2007/07/03 BY LINDA MCGEACHY.					
LT288447	2003/01/24	CONSTRUCTION LIEN		*** COMPLETELY DELETED ***		
	CORRECTIONS: 'INSTRUMENT TYPE' CHANGED FROM 'LIEN' TO 'CONSTRUCTION LIEN' ON 2007/06/22 BY LINDA MCGEACHY.					
LT288507	2003/01/29	CONSTRUCTION LIEN		*** COMPLETELY DELETED ***		
	CORRECTIONS: 'INSTRUMENT TYPE' CHANGED FROM 'LIEN' TO 'CONSTRUCTION LIEN' ON 2007/07/03 BY LINDA MCGEACHY.					
LT288513	2003/01/29	CONSTRUCTION LIEN		*** COMPLETELY DELETED ***		
	CORRECTIONS: 'INSTRUMENT TYPE' CHANGED FROM 'LIEN' TO 'CONSTRUCTION LIEN' ON 2007/06/25 BY LINDA MCGEACHY.					
LT288734	2003/02/13	CONSTRUCTION LIEN		*** COMPLETELY DELETED ***		
	CORRECTIONS: 'INSTRUMENT TYPE' CHANGED FROM 'LIEN' TO 'CONSTRUCTION LIEN' ON 2007/07/03 BY LINDA MCGEACHY.					
LT288863	2003/02/21	CERT A CONST LIEN		*** COMPLETELY DELETED ***		
	REMARKS: LT288447					
LT288968	2003/03/03	CERT A CONST LIEN		*** COMPLETELY DELETED ***		
	REMARKS: LT288437, LT288734					
LT293498	2003/10/29	CONSTRUCTION LIEN		*** COMPLETELY DELETED ***		

NOTE: ADJOINING PROPERTIES SHOULD BE INVESTIGATED TO ASCERTAIN DESCRIPTIVE INCONSISTENCIES, IF ANY, WITH DESCRIPTION REPRESENTED FOR THIS PROPERTY.
 NOTE: ENSURE THAT YOUR PRINTOUT STATES THE TOTAL NUMBER OF PAGES AND THAT YOU HAVE PICKED THEM ALL UP.

SUBJECT TO RESERVATIONS IN CROWN GRANT

REG. NUM.	DATE	INSTRUMENT TYPE	AMOUNT	PARTIES FROM	PARTIES TO	CERT/ CHKD
				CORRECTIONS: 'INSTRUMENT TYPE' CHANGED FROM 'LIEN' TO 'CONSTRUCTION LIEN' ON 2007/06/25 BY LINDA MCGEACHY.		
LT295072	2004/01/29	CONSTRUCTION LIEN		*** COMPLETELY DELETED ***		
				CORRECTIONS: 'INSTRUMENT TYPE' CHANGED FROM 'LIEN' TO 'CONSTRUCTION LIEN' ON 2007/06/25 BY LINDA MCGEACHY.		
LT295190	2004/02/04	CERT A CONST LIEN		*** COMPLETELY DELETED ***		
		REMARKS: LT288513, LT295072				
KN12302	2007/06/25	DIS CONSTRUCT LIEN		*** COMPLETELY DELETED ***	MATTHEWS EQUIPMENT LIMITED	
		REMARKS: RE: LT295072				
KN12303	2007/06/25	DIS CONSTRUCT LIEN		*** COMPLETELY DELETED ***	DENISON ENVIRONMENTAL SERVICES A DIVISION OF DENISON ENERGY INC.	
		REMARKS: RE: LT288447				
KN12304	2007/06/25	DIS CONSTRUCT LIEN		*** COMPLETELY DELETED ***	MATTHEWS EQUIPMENT LIMITED	
		REMARKS: RE: LT288513				
KN12538	2007/07/04	DIS CONSTRUCT LIEN		*** COMPLETELY DELETED ***	LEDCOR CIVIL/MINING LTD.	
		REMARKS: RE: LT288437, LT288968				
KN12539	2007/07/04	DIS CONSTRUCT LIEN		*** COMPLETELY DELETED ***	LEDCOR CIVIL/MINING LTD.	
		REMARKS: RE: LT288734, LT288968				
KN12841	2007/07/17	DIS CONSTRUCT LIEN		*** COMPLETELY DELETED ***	MATTHEWS EQUIPMENT LIMITED	
		REMARKS: RE: LT293498				
KN14341	2007/09/20	APL (GENERAL)		*** COMPLETELY DELETED *** TECK COMINCO LIMITED		
		REMARKS: LT288507				
KN22708	2008/10/17	NOTICE OF LEASE		TECK COMINCO LIMITED	PC GOLD INC.	C

NOTE: ADJOINING PROPERTIES SHOULD BE INVESTIGATED TO ASCERTAIN DESCRIPTIVE INCONSISTENCIES, IF ANY, WITH DESCRIPTION REPRESENTED FOR THIS PROPERTY.
NOTE: ENSURE THAT YOUR PRINTOUT STATES THE TOTAL NUMBER OF PAGES AND THAT YOU HAVE PICKED THEM ALL UP.

42032-0006 (LT)

SUBJECT TO RESERVATIONS IN CROWN GRANT

REG. NUM.	DATE	INSTRUMENT TYPE	AMOUNT	PARTIES FROM	PARTIES TO	CERT/ CHKD
KN22721	2008/10/17	NOTICE		PC GOLD INC.		C
	REMARKS: KN22708					
KN26054	2009/05/14	APL CH NAME OWNER		TECK COMINCO LIMITED	TECK RESOURCES LIMITED	C

SUBJECT TO RESERVATIONS IN CROWN GRANT

PROPERTY DESCRIPTION: PCL 1309 SEC DPF; MINING CLAIM PA2077 CONNELL; MINING CLAIM PA667 CONNELL EXCEPT SRO IN PA9633; PICKLE LAKE

PROPERTY REMARKS: CROWN GRANT SEE PA9633.

ESTATE/QUALIFIER: FEE SIMPLE ABSOLUTE
RECENTLY: FIRST CONVERSION FROM BOOK

PIN CREATION DATE: 2005/03/21

OWNERS' NAMES CAPACITY SHARE
TECK RESOURCES LIMITED

REG. NUM.	DATE	INSTRUMENT TYPE	AMOUNT	PARTIES FROM	PARTIES TO	CERT/ CHKD
** PRINTOUT INCLUDES ALL DOCUMENT TYPES AND DELETED INSTRUMENTS SINCE: 2005/03/18 **						
LT127830	1978/02/06	APL (GENERAL)			TECK CORPORATION LIMITED	C
	REMARKS: AMENDED UNDER LT287467, LT247345					
LT288437	2003/01/22	CONSTRUCTION LIEN		*** COMPLETELY DELETED ***		
	CORRECTIONS: 'INSTRUMENT TYPE' CHANGED FROM 'LIEN' TO 'CONSTRUCTION LIEN' ON 2007/07/03 BY LINDA MCGEACHY.					
LT288447	2003/01/24	CONSTRUCTION LIEN		*** COMPLETELY DELETED ***		
	CORRECTIONS: 'INSTRUMENT TYPE' CHANGED FROM 'LIEN' TO 'CONSTRUCTION LIEN' ON 2007/06/22 BY LINDA MCGEACHY.					
LT288507	2003/01/29	CONSTRUCTION LIEN		*** COMPLETELY DELETED ***		
	CORRECTIONS: 'INSTRUMENT TYPE' CHANGED FROM 'LIEN' TO 'CONSTRUCTION LIEN' ON 2007/07/03 BY LINDA MCGEACHY.					
LT288513	2003/01/29	CONSTRUCTION LIEN		*** COMPLETELY DELETED ***		
	CORRECTIONS: 'INSTRUMENT TYPE' CHANGED FROM 'LIEN' TO 'CONSTRUCTION LIEN' ON 2007/06/25 BY LINDA MCGEACHY.					
LT288734	2003/02/13	CONSTRUCTION LIEN		*** COMPLETELY DELETED ***		
	CORRECTIONS: 'INSTRUMENT TYPE' CHANGED FROM 'LIEN' TO 'CONSTRUCTION LIEN' ON 2007/07/03 BY LINDA MCGEACHY.					
LT288863	2003/02/21	CERT A CONST LIEN		*** COMPLETELY DELETED ***		
	REMARKS: LT288437					
LT288968	2003/03/03	CERT A CONST LIEN		*** COMPLETELY DELETED ***		
	REMARKS: LT288437, LT288734					
LT293498	2003/10/29	CONSTRUCTION LIEN		*** COMPLETELY DELETED ***		

NOTE: ADJOINING PROPERTIES SHOULD BE INVESTIGATED TO ASCERTAIN DESCRIPTIVE INCONSISTENCIES, IF ANY, WITH DESCRIPTION REPRESENTED FOR THIS PROPERTY.
NOTE: ENSURE THAT YOUR PRINTOUT STATES THE TOTAL NUMBER OF PAGES AND THAT YOU HAVE PICKED THEM ALL UP.

SUBJECT TO RESERVATIONS IN CROWN GRANT

REG. NUM.	DATE	INSTRUMENT TYPE	AMOUNT	PARTIES FROM	PARTIES TO	CERT/ CHKD
				CORRECTIONS: 'INSTRUMENT TYPE' CHANGED FROM 'LIEN' TO 'CONSTRUCTION LIEN' ON 2007/06/25 BY LINDA MCGEACHY.		
LT295072	2004/01/29	CONSTRUCTION LIEN		*** COMPLETELY DELETED ***		
				CORRECTIONS: 'INSTRUMENT TYPE' CHANGED FROM 'LIEN' TO 'CONSTRUCTION LIEN' ON 2007/06/25 BY LINDA MCGEACHY.		
LT295190	2004/02/04	CERT A CONST LIEN		*** COMPLETELY DELETED ***		
		REMARKS: LT288513, LT295072				
KN12302	2007/06/25	DIS CONSTRUCT LIEN		*** COMPLETELY DELETED ***	MATTHEWS EQUIPMENT LIMITED	
		REMARKS: RE: LT295072				
KN12303	2007/06/25	DIS CONSTRUCT LIEN		*** COMPLETELY DELETED ***	DENISON ENVIRONMENTAL SERVICES A DIVISION OF DENISON ENERGY INC.	
		REMARKS: RE: LT288447				
KN12304	2007/06/25	DIS CONSTRUCT LIEN		*** COMPLETELY DELETED ***	MATTHEWS EQUIPMENT LIMITED	
		REMARKS: RE: LT288513				
KN12538	2007/07/04	DIS CONSTRUCT LIEN		*** COMPLETELY DELETED ***	LEDCOR CIVIL/MINING LTD.	
		REMARKS: RE: LT288437, LT288968				
KN12539	2007/07/04	DIS CONSTRUCT LIEN		*** COMPLETELY DELETED ***	LEDCOR CIVIL/MINING LTD.	
		REMARKS: RE: LT288734, LT288968				
KN12841	2007/07/17	DIS CONSTRUCT LIEN		*** COMPLETELY DELETED ***	MATTHEWS EQUIPMENT LIMITED	
		REMARKS: RE: LT293498				
KN14341	2007/09/20	APL (GENERAL)		*** COMPLETELY DELETED *** TECK COMINCO LIMITED		
		REMARKS: LT288507				
KN22708	2008/10/17	NOTICE OF LEASE		TECK COMINCO LIMITED	PC GOLD INC.	C

NOTE: ADJOINING PROPERTIES SHOULD BE INVESTIGATED TO ASCERTAIN DESCRIPTIVE INCONSISTENCIES, IF ANY, WITH DESCRIPTION REPRESENTED FOR THIS PROPERTY.
NOTE: ENSURE THAT YOUR PRINTOUT STATES THE TOTAL NUMBER OF PAGES AND THAT YOU HAVE PICKED THEM ALL UP.

42032-0007 (LT)

SUBJECT TO RESERVATIONS IN CROWN GRANT

REG. NUM.	DATE	INSTRUMENT TYPE	AMOUNT	PARTIES FROM	PARTIES TO	CERT/ CHKD
KN22721	2008/10/17	NOTICE		PC GOLD INC.		C
	REMARKS: KN22708					
KN26054	2009/05/14	APL CH NAME OWNER		TECK COMINCO LIMITED	TECK RESOURCES LIMITED	C

NOTE: ADJOINING PROPERTIES SHOULD BE INVESTIGATED TO ASCERTAIN DESCRIPTIVE INCONSISTENCIES, IF ANY, WITH DESCRIPTION REPRESENTED FOR THIS PROPERTY.
NOTE: ENSURE THAT YOUR PRINTOUT STATES THE TOTAL NUMBER OF PAGES AND THAT YOU HAVE PICKED THEM ALL UP.



LAND
REGISTRY
OFFICE #23

42032-0012 (LT)

PAGE 1 OF 3
PREPARED FOR HOIntel
ON 2010/04/16 AT 11:54:55

SUBJECT TO RESERVATIONS IN CROWN GRANT

PROPERTY DESCRIPTION: PCL 1312 SEC DPF; MINING CLAIM PA668 CONNELL; MINING CLAIM PA2075 CONNELL EXCEPT SRO PA9636; PICKLE LAKE

PROPERTY REMARKS: CROWN GRANT SEE PA9636.

ESTATE/QUALIFIER: FEE SIMPLE ABSOLUTE
RECENTLY: FIRST CONVERSION FROM BOOK

PIN CREATION DATE: 2005/03/21

OWNERS' NAMES: TECK RESOURCES LIMITED
CAPACITY SHARE

REG. NUM.	DATE	INSTRUMENT TYPE	AMOUNT	PARTIES FROM	PARTIES TO	CERT/ CHRD
** PRINTOUT INCLUDES ALL DOCUMENT TYPES AND DELETED INSTRUMENTS SINCE: 2005/03/18 **						
LT127836	1978/03/06	APL (GENERAL)			TECK CORPORATION LIMITED	C
REMARKS: AMENDED UNDER LT287467, LT247345						
LT288437	2003/01/22	CONSTRUCTION LIEN		*** COMPLETELY DELETED ***		
CORRECTIONS: 'INSTRUMENT TYPE' CHANGED FROM 'LIEN' TO 'CONSTRUCTION LIEN' ON 2007/07/03 BY LINDA MCGEACHY.						
LT288447	2003/01/24	CONSTRUCTION LIEN		*** COMPLETELY DELETED ***		
CORRECTIONS: 'INSTRUMENT TYPE' CHANGED FROM 'LIEN' TO 'CONSTRUCTION LIEN' ON 2007/06/22 BY LINDA MCGEACHY.						
LT288507	2003/01/29	CONSTRUCTION LIEN		*** COMPLETELY DELETED ***		
CORRECTIONS: 'INSTRUMENT TYPE' CHANGED FROM 'LIEN' TO 'CONSTRUCTION LIEN' ON 2007/07/03 BY LINDA MCGEACHY.						
LT288513	2003/01/29	CONSTRUCTION LIEN		*** COMPLETELY DELETED ***		
CORRECTIONS: 'INSTRUMENT TYPE' CHANGED FROM 'LIEN' TO 'CONSTRUCTION LIEN' ON 2007/06/25 BY LINDA MCGEACHY.						
LT288734	2003/02/13	CONSTRUCTION LIEN		*** COMPLETELY DELETED ***		
CORRECTIONS: 'INSTRUMENT TYPE' CHANGED FROM 'LIEN' TO 'CONSTRUCTION LIEN' ON 2007/07/03 BY LINDA MCGEACHY.						
LT288863	2003/02/21	CERT A CONST LIEN		*** COMPLETELY DELETED ***		
REMARKS: LT288447						
LT288968	2003/03/03	CERT A CONST LIEN		*** COMPLETELY DELETED ***		
REMARKS: LT288437, LT288734						
LT293498	2003/10/29	CONSTRUCTION LIEN		*** COMPLETELY DELETED ***		

NOTE: ADJOINING PROPERTIES SHOULD BE INVESTIGATED TO ASCERTAIN DESCRIPTIVE INCONSISTENCIES, IF ANY, WITH DESCRIPTION REPRESENTED FOR THIS PROPERTY.
NOTE: ENSURE THAT YOUR PRINTOUT STATES THE TOTAL NUMBER OF PAGES AND THAT YOU HAVE PICKED THEM ALL UP.

REG. NUM.	DATE	INSTRUMENT TYPE	AMOUNT	PARTIES FROM	PARTIES TO	CERT/ CHKD
				CORRECTIONS: 'INSTRUMENT TYPE' CHANGED FROM 'LIEN' TO 'CONSTRUCTION LIEN' ON 2007/06/25 BY LINDA MCGEACHY.		
LT295072	2004/01/29	CONSTRUCTION LIEN		*** COMPLETELY DELETED ***		
				CORRECTIONS: 'INSTRUMENT TYPE' CHANGED FROM 'LIEN' TO 'CONSTRUCTION LIEN' ON 2007/06/25 BY LINDA MCGEACHY.		
LT295190	2004/02/04	CERT A CONST LIEN		*** COMPLETELY DELETED ***		
				REMARKS: LT288511, LT295072		
KN12302	2007/06/25	DIS CONSTRUCT LIEN		*** COMPLETELY DELETED ***	MATTHEWS EQUIPMENT LIMITED	
				REMARKS: RE: LT295072		
KN12303	2007/06/25	DIS CONSTRUCT LIEN		*** COMPLETELY DELETED ***	DENISON ENVIRONMENTAL SERVICES A DIVISION OF DENISON ENERGY INC.	
				REMARKS: RE: LT288447		
KN12304	2007/06/25	DIS CONSTRUCT LIEN		*** COMPLETELY DELETED ***	MATTHEWS EQUIPMENT LIMITED	
				REMARKS: RE: LT288513		
KN12538	2007/07/04	DIS CONSTRUCT LIEN		*** COMPLETELY DELETED ***	LEDCOR CIVIL/MINING LTD.	
				REMARKS: RE: LT288437, LT288968		
KN12539	2007/07/04	DIS CONSTRUCT LIEN		*** COMPLETELY DELETED ***	LEDCOR CIVIL/MINING LTD.	
				REMARKS: RE: LT288734, LT288968		
KN12841	2007/07/17	DIS CONSTRUCT LIEN		*** COMPLETELY DELETED ***	MATTHEWS EQUIPMENT LIMITED	
				REMARKS: RE: LT293498		
KN14341	2007/09/20	APE (GENERAL)		*** COMPLETELY DELETED ***	TECK COMINCO LIMITED	
				REMARKS: LT288507		
KN22708	2008/10/17	NOTICE OF LEASE		TECK COMINCO LIMITED	PC GOLD INC.	C

NOTE: ADJOINING PROPERTIES SHOULD BE INVESTIGATED TO ASCERTAIN DESCRIPTIVE INCONSISTENCIES, IF ANY, WITH DESCRIPTION REPRESENTED FOR THIS PROPERTY.
NOTE: ENSURE THAT YOUR PRINTOUT STATES THE TOTAL NUMBER OF PAGES AND THAT YOU HAVE PICKED THEM ALL UP.

REG. NUM.	DATE	INSTRUMENT TYPE	AMOUNT	PARTIES FROM	PARTIES TO	CERT/ CHKD
KN22721	2008/10/17 REMARKS: KN22708	NOTICE		PC GOLD INC.		C
KN26054	2009/05/14	APL CH NAME OWNER		TECK COMINCO LIMITED	TECK RESOURCES LIMITED	C

NOTE: ADJOINING PROPERTIES SHOULD BE INVESTIGATED TO ASCERTAIN DESCRIPTIVE INCONSISTENCIES, IF ANY, WITH DESCRIPTION REPRESENTED FOR THIS PROPERTY.
NOTE: ENSURE THAT YOUR PRINTOUT STATES THE TOTAL NUMBER OF PAGES AND THAT YOU HAVE PICKED THEM ALL UP.

PROPERTY DESCRIPTION: PCL 1114 SEC DPP; MINING CLAIM PA669 CONNELL; MINING CLAIM PA2078 CONNELL; PICKLE LAKE

PROPERTY REMARKS: CROWN GRANT SEE PA9639.

ESTATE/QUALIFIER:

FEE SIMPLE
ABSOLUTE

RECENTLY:

FIRST CONVERSION FROM BOOK

PIN CREATION DATE:

2005/03/21

OWNERS' NAMES

TECK RESOURCES LIMITED

CAPACITY SHARE

REG. NUM.	DATE	INSTRUMENT TYPE	AMOUNT	PARTIES FROM	PARTIES TO	CERT/ CHKD
** PRINTOUT INCLUDES ALL DOCUMENT TYPES AND DELETED INSTRUMENTS SINCE: 2005/03/18 **						
LT127830	1978/02/06	APL (GENERAL)			TECK CORPORATION LIMITED	C
	REMARKS: AMENDED UNDER LT287467, LT247345					
LT288437	2003/01/22	CONSTRUCTION LIEN		*** COMPLETELY DELETED ***		
	CORRECTIONS: 'INSTRUMENT TYPE' CHANGED FROM 'LIEN' TO 'CONSTRUCTION LIEN' ON 2007/07/03 BY LINDA MCGEACHY.					
LT288447	2003/01/24	CONSTRUCTION LIEN		*** COMPLETELY DELETED ***		
	CORRECTIONS: 'INSTRUMENT TYPE' CHANGED FROM 'LIEN' TO 'CONSTRUCTION LIEN' ON 2007/06/22 BY LINDA MCGEACHY.					
LT288507	2003/01/29	CONSTRUCTION LIEN		*** COMPLETELY DELETED ***		
	CORRECTIONS: 'INSTRUMENT TYPE' CHANGED FROM 'LIEN' TO 'CONSTRUCTION LIEN' ON 2007/07/03 BY LINDA MCGEACHY.					
LT288513	2003/01/29	CONSTRUCTION LIEN		*** COMPLETELY DELETED ***		
	CORRECTIONS: 'INSTRUMENT TYPE' CHANGED FROM 'LIEN' TO 'CONSTRUCTION LIEN' ON 2007/06/25 BY LINDA MCGEACHY.					
LT288734	2003/02/13	CONSTRUCTION LIEN		*** COMPLETELY DELETED ***		
	CORRECTIONS: 'INSTRUMENT TYPE' CHANGED FROM 'LIEN' TO 'CONSTRUCTION LIEN' ON 2007/07/03 BY LINDA MCGEACHY.					
LT288863	2003/02/21	CERT A CONST LIEN		*** COMPLETELY DELETED ***		
	REMARKS: LT288447					
LT288968	2003/03/03	CERT A CONST LIEN		*** COMPLETELY DELETED ***		
	REMARKS: LT288437, LT288734					
LT293498	2003/10/29	CONSTRUCTION LIEN		*** COMPLETELY DELETED ***		

NOTE: ADJOINING PROPERTIES SHOULD BE INVESTIGATED TO ASCERTAIN DESCRIPTIVE INCONSISTENCIES, IF ANY, WITH DESCRIPTION REPRESENTED FOR THIS PROPERTY.
NOTE: ENSURE THAT YOUR PRINTOUT STATES THE TOTAL NUMBER OF PAGES AND THAT YOU HAVE PICKED THEM ALL UP.

42032-0013 (LT)

SUBJECT TO RESERVATIONS IN CROWN GRANT

REG. NUM.	DATE	INSTRUMENT TYPE	AMOUNT	PARTIBS FROM	PARTIBS TO	CERT/ CHKD
				CORRECTIONS: 'INSTRUMENT TYPE' CHANGED FROM 'LIEN' TO 'CONSTRUCTION LIEN' ON 2007/06/25 BY LINDA MCGEACHY.		
LT295072	2004/01/29	CONSTRUCTION LIEN		*** COMPLETELY DELETED ***		
				CORRECTIONS: 'INSTRUMENT TYPE' CHANGED FROM 'LIEN' TO 'CONSTRUCTION LIEN' ON 2007/06/25 BY LINDA MCGEACHY.		
LT295190	2004/02/04	CERT A CONST LIEN		*** COMPLETELY DELETED ***		
		REMARKS: LT288513, LT295072				
KN12302	2007/06/25	DIS CONSTRUCT LIEN		*** COMPLETELY DELETED ***	MATTHEWS EQUIPMENT LIMITED	
		REMARKS: RE: LT295072				
KN12303	2007/06/25	DIS CONSTRUCT LIEN		*** COMPLETELY DELETED ***	DENISON ENVIRONMENTAL SERVICES A DIVISION OF DENISON ENERGY INC.	
		REMARKS: RE: LT288447				
KN12304	2007/06/25	DIS CONSTRUCT LIEN		*** COMPLETELY DELETED ***	MATTHEWS EQUIPMENT LIMITED	
		REMARKS: RE: LT288513				
KN12538	2007/07/04	DIS CONSTRUCT LIEN		*** COMPLETELY DELETED ***	LEDCOR CIVIL/MINING LTD.	
		REMARKS: RE: LT288437, LT288968				
KN12539	2007/07/04	DIS CONSTRUCT LIEN		*** COMPLETELY DELETED ***	LEDCOR CIVIL/MINING LTD.	
		REMARKS: RE: LT288734, LT288968				
KN12841	2007/07/17	DIS CONSTRUCT LIEN		*** COMPLETELY DELETED ***	MATTHEWS EQUIPMENT LIMITED	
		REMARKS: RE: LT293498				
KN14341	2007/09/20	APL (GENERAL)		*** COMPLETELY DELETED *** TECK COMINCO LIMITED		
		REMARKS: LT288507				
KN22708	2008/10/17	NOTICE OF LEASE		TECK COMINCO LIMITED	PC GOLD INC.	C

NOTE: ADJOINING PROPERTIES SHOULD BE INVESTIGATED TO ASCERTAIN DESCRIPTIVE INCONSISTENCIES, IF ANY, WITH DESCRIPTION REPRESENTED FOR THIS PROPERTY.
NOTE: ENSURE THAT YOUR PRINTOUT STATES THE TOTAL NUMBER OF PAGES AND THAT YOU HAVE PICKED THEM ALL UP.

42032-0013 (LT)

SUBJECT TO RESERVATIONS IN CROWN GRANT

REG. NUM.	DATE	INSTRUMENT TYPE	AMOUNT	PARTIES FROM	PARTIES TO	CBRT/ CHKD
KN22721	2008/10/17	NOTICE		PC GOLD INC.		C
	REMARKS: KN22708					
KN26054	2009/05/14	APL CH NAME OWNER		TECK COMINCO LIMITED	TECK RESOURCES LIMITED	C



LAND
REGISTRY
OFFICE #23

PARCEL REGISTER (ABBREVIATED) FOR PROPERTY IDENTIFIER

42032-0014 (LT)

PAGE 1 OF 3
PREPARED FOR HQuintel
ON 2010/04/16 AT 11:48:47

SUBJECT TO RESERVATIONS IN CROWN GRANT

PROPERTY DESCRIPTION: PCL 1310 SEC DPF; MINING CLAIM PA670 CONNELL; MINING CLAIM PA2070 CONNELL; PICKLE LAKE

PROPERTY REMARKS: CROWN GRANT SEE PA9634.

ESTATE/QUALIFIER: PEE SIMPLE ABSOLUTE
RECENTLY: FIRST CONVERSION FROM BOOK

FIN CREATION DATE: 2005/03/21

OWNERS' NAMES: TECK RESOURCES LIMITED
CAPACITY SHARE

REG. NUM.	DATE	INSTRUMENT TYPE	AMOUNT	PARTIES FROM	PARTIES TO	CERT/ CHG
** PRINTOUT INCLUDES ALL DOCUMENT TYPES AND DELETED INSTRUMENTS SINCE: 2005/03/18 **						
LT127830	1978/02/06	APL (GENERAL)			TECK CORPORATION LIMITED	C
REMARKS: AMENDED UNDER LT287467, LT247345						
LT288437	2003/01/22	CONSTRUCTION LIEN		*** COMPLETELY DELETED ***		
CORRECTIONS: 'INSTRUMENT TYPE' CHANGED FROM 'LIEN' TO 'CONSTRUCTION LIEN' ON 2007/07/03 BY LINDA MCGEACHY.						
LT288447	2003/01/24	CONSTRUCTION LIEN		*** COMPLETELY DELETED ***		
CORRECTIONS: 'INSTRUMENT TYPE' CHANGED FROM 'LIEN' TO 'CONSTRUCTION LIEN' ON 2007/06/22 BY LINDA MCGEACHY.						
LT288507	2003/01/29	CONSTRUCTION LIEN		*** COMPLETELY DELETED ***		
CORRECTIONS: 'INSTRUMENT TYPE' CHANGED FROM 'LIEN' TO 'CONSTRUCTION LIEN' ON 2007/07/03 BY LINDA MCGEACHY.						
LT288513	2003/01/29	CONSTRUCTION LIEN		*** COMPLETELY DELETED ***		
CORRECTIONS: 'INSTRUMENT TYPE' CHANGED FROM 'LIEN' TO 'CONSTRUCTION LIEN' ON 2007/06/25 BY LINDA MCGEACHY.						
LT288734	2003/02/13	CONSTRUCTION LIEN		*** COMPLETELY DELETED ***		
CORRECTIONS: 'INSTRUMENT TYPE' CHANGED FROM 'LIEN' TO 'CONSTRUCTION LIEN' ON 2007/07/03 BY LINDA MCGEACHY.						
LT288863	2003/02/21	CERT A CONST LIEN		*** COMPLETELY DELETED ***		
REMARKS: LT288437						
LT288968	2003/03/03	CERT A CONST LIEN		*** COMPLETELY DELETED ***		
REMARKS: LT288437, LT288734						
LT293498	2003/10/29	CONSTRUCTION LIEN		*** COMPLETELY DELETED ***		

NOTE: ADJOINING PROPERTIES SHOULD BE INVESTIGATED TO ASCERTAIN DESCRIPTIVE INCONSISTENCIES, IF ANY, WITH DESCRIPTION REPRESENTED FOR THIS PROPERTY.
NOTE: ENSURE THAT YOUR PRINTOUT STATES THE TOTAL NUMBER OF PAGES AND THAT YOU HAVE PICKED THEM ALL UP.

42032-0014 (LT)

SUBJECT TO RESERVATIONS IN CROWN GRANT

REG. NUM.	DATE	INSTRUMENT TYPE	AMOUNT	PARTIES FROM	PARTIES TO	CERT/ CHKD
				CORRECTIONS: 'INSTRUMENT TYPE' CHANGED FROM 'LIEN' TO 'CONSTRUCTION LIEN' ON 2007/06/25 BY LINDA MCGEACHY.		
LT295072	2004/01/29	CONSTRUCTION LIEN		*** COMPLETELY DELETED ***		
				CORRECTIONS: 'INSTRUMENT TYPE' CHANGED FROM 'LIEN' TO 'CONSTRUCTION LIEN' ON 2007/06/25 BY LINDA MCGEACHY.		
LT295190	2004/02/04	CERT A CONST LIEN		*** COMPLETELY DELETED ***		
		REMARKS: LT288513, LT295072				
KN12302	2007/06/25	DIS CONSTRUCT LIEN		*** COMPLETELY DELETED ***	MATTHEWS EQUIPMENT LIMITED	
		REMARKS: RE: LT295072				
KN12303	2007/06/25	DIS CONSTRUCT LIEN		*** COMPLETELY DELETED ***	DENISON ENVIRONMENTAL SERVICES A DIVISION OF DENISON ENERGY INC.	
		REMARKS: RE: LT288447				
KN12304	2007/06/25	DIS CONSTRUCT LIEN		*** COMPLETELY DELETED ***	MATTHEWS EQUIPMNT LIMITED	
		REMARKS: RE: LT295513				
KN12538	2007/07/04	DIS CONSTRUCT LIEN		*** COMPLETELY DELETED ***	LEDCOR CIVIL/MINING LTD.	
		REMARKS: RE: LT288417, LT288968				
KN12539	2007/07/04	DIS CONSTRUCT LIEN		*** COMPLETELY DELETED ***	LEDCOR CIVIL/MINING LTD.	
		REMARKS: RE: LT288734, LT288969				
KN12841	2007/07/17	DIS CONSTRUCT LIEN		*** COMPLETELY DELETED ***	MATTHEWS EQUIPMENT LIMITED	
		REMARKS: RE: LT293498				
KN14341	2007/09/20	APL (GENERAL)		*** COMPLETELY DELETED *** TECK COMINCO LIMITED		
		REMARKS: LT288507				
KN22708	2005/10/17	NOTICE OF LEASE		TECK COMINCO LIMITED	PC GOLD INC.	C

NOTE: ADJOINING PROPERTIES SHOULD BE INVESTIGATED TO ASCERTAIN DESCRIPTIVE INCONSISTENCIES, IF ANY, WITH DESCRIPTION REPRESENTED FOR THIS PROPERTY.
NOTE: ENSURE THAT YOUR PRINTOUT STATES THE TOTAL NUMBER OF PAGES AND THAT YOU HAVE PICKED THEM ALL UP.

REG. NUM.	DATE	INSTRUMENT TYPE	AMOUNT	PARTIES FROM	PARTIES TO	CERT/ CHKD
KN22721	2008/10/17	NOTICE		PC GOLD INC.		C
		REMARKS: KN22708				
KN26054	2009/05/14	APL CH NAME OWNER		TECK COMINCO LIMITED	TECK RESOURCES LIMITED	C

NOTE: ADJOINING PROPERTIES SHOULD BE INVESTIGATED TO ASCERTAIN DESCRIPTIVE INCONSISTENCIES, IF ANY, WITH DESCRIPTION REPRESENTED FOR THIS PROPERTY.
NOTE: ENSURE THAT YOUR PRINTOUT STATES THE TOTAL NUMBER OF PAGES AND THAT YOU HAVE PICKED THEM ALL UP.

42032-0023 (LT)

SUBJECT TO RESERVATIONS IN CROWN GRANT

PROPERTY DESCRIPTION: PCL 1311 SEC DPF; MINING CLAIM PA671 CONNELL; MINING CLAIM PA2074 CONNELL; PICKLE LAKE

PROPERTY REMARKS: CROWN GRANT SEE PA9635.

ESTATE/QUALIFIER:
FBE SIMPLE
ABSOLUTE

RECENTLY:
FIRST CONVERSION FROM BOOK

PIN CREATION DATE:
2005/03/21

OWNERS' NAMES
TECK RESOURCES LIMITED

CAPACITY SHARE

REG. NUM.	DATE	INSTRUMENT TYPE	AMOUNT	PARTIES FROM	PARTIES TO	CERT/ CHKD
** PRINTOUT INCLUDES ALL DOCUMENT TYPES AND DELETED INSTRUMENTS SINCE: 2005/03/18 **						
LT127830	1978/02/06	APL (GENERAL)			TECK CORPORATION LIMITED	C
	REMARKS: AMENDED UNDER LT287467, LT247345					
LT288437	2003/01/22	CONSTRUCTION LIEN		*** COMPLETELY DELETED ***		
	CORRECTIONS: 'INSTRUMENT TYPE' CHANGED FROM 'LIEN' TO 'CONSTRUCTION LIEN' ON 2007/07/03 BY LINDA MCGEACHY.					
LT288447	2003/01/24	CONSTRUCTION LIEN		*** COMPLETELY DELETED ***		
	CORRECTIONS: 'INSTRUMENT TYPE' CHANGED FROM 'LIEN' TO 'CONSTRUCTION LIEN' ON 2007/06/22 BY LINDA MCGEACHY.					
LT288507	2003/01/29	CONSTRUCTION LIEN		*** COMPLETELY DELETED ***		
	CORRECTIONS: 'INSTRUMENT TYPE' CHANGED FROM 'LIEN' TO 'CONSTRUCTION LIEN' ON 2007/07/03 BY LINDA MCGEACHY.					
LT288513	2003/01/29	CONSTRUCTION LIEN		*** COMPLETELY DELETED ***		
	CORRECTIONS: 'INSTRUMENT TYPE' CHANGED FROM 'LIEN' TO 'CONSTRUCTION LIEN' ON 2007/06/25 BY LINDA MCGEACHY.					
LT288734	2003/02/13	CONSTRUCTION LIEN		*** COMPLETELY DELETED ***		
	CORRECTIONS: 'INSTRUMENT TYPE' CHANGED FROM 'LIEN' TO 'CONSTRUCTION LIEN' ON 2007/07/03 BY LINDA MCGEACHY.					
LT288863	2003/02/21	CERT A CONST LIEN		*** COMPLETELY DELETED ***		
	REMARKS: LT288447					
LT288968	2003/03/03	CERT A CONST LIEN		*** COMPLETELY DELETED ***		
	REMARKS: LT288437, LT288734					
LT293498	2003/10/29	CONSTRUCTION LIEN		*** COMPLETELY DELETED ***		

NOTE: ADJOINING PROPERTIES SHOULD BE INVESTIGATED TO ASCERTAIN DESCRIPTIVE INCONSISTENCIES, IF ANY, WITH DESCRIPTION REPRESENTED FOR THIS PROPERTY.
NOTE: ENSURE THAT YOUR PRINTOUT STATES THE TOTAL NUMBER OF PAGES AND THAT YOU HAVE PICKED THEM ALL UP.

42032-0023 (LT)

SUBJECT TO RESERVATIONS IN CROWN GRANT

REG. NUM.	DATE	INSTRUMENT TYPE	AMOUNT	PARTIES FROM	PARTIES TO	CERT/ CHKD
				CORRECTIONS: 'INSTRUMENT TYPE' CHANGED FROM 'LIEN' TO 'CONSTRUCTION LIEN' ON 2007/06/25 BY LINDA MCGEACHY.		
LT295072	2004/01/29	CONSTRUCTION LIEN		*** COMPLETELY DELETED ***		
				CORRECTIONS: 'INSTRUMENT TYPE' CHANGED FROM 'LIEN' TO 'CONSTRUCTION LIEN' ON 2007/06/25 BY LINDA MCGEACHY.		
LT295190	2004/02/04	CERT A CONST LIEN		*** COMPLETELY DELETED ***		
		REMARKS: LT288513, LT295072				
KN12302	2007/06/25	DIS CONSTRUCT LIEN		*** COMPLETELY DELETED ***	MATTHEWS EQUIPMENT LIMITED	
		REMARKS: RE: LT295072				
KN12303	2007/06/25	DIS CONSTRUCT LIEN		*** COMPLETELY DELETED ***	DENISON ENVIRONMENTAL SERVICES A DIVISION OF DENISON ENERGY INC.	
		REMARKS: RE: LT288447				
KN12304	2007/06/25	DIS CONSTRUCT LIEN		*** COMPLETELY DELETED ***	MATTHEWS EQUIPMENT LIMITED	
		REMARKS: RE: LT288513				
KN12538	2007/07/04	DIS CONSTRUCT LIEN		*** COMPLETELY DELETED ***	LEDCOR CIVIL/MINING LTD.	
		REMARKS: RE: LT288437, LT288968				
KN12539	2007/07/04	DIS CONSTRUCT LIEN		*** COMPLETELY DELETED ***	LEDCOR CIVIL/MINING LTD.	
		REMARKS: RE: LT288734, LT288968				
KN12841	2007/07/17	DIS CONSTRUCT LIEN		*** COMPLETELY DELETED ***	MATTHEWS EQUIPMENT LIMITED	
		REMARKS: RE: LT293498				
KN14341	2007/09/20	APL (GENERAL)		*** COMPLETELY DELETED *** TECK COMINCO LIMITED		
		REMARKS: LT288507				
KN22708	2008/10/17	NOTICE OF LEASE		TECK COMINCO LIMITED	PC GOLD INC.	C

NOTE: ADJOINING PROPERTIES SHOULD BE INVESTIGATED TO ASCERTAIN DESCRIPTIVE INCONSISTENCIES, IF ANY, WITH DESCRIPTION REPRESENTED FOR THIS PROPERTY.
NOTE: ENSURE THAT YOUR PRINTOUT STATES THE TOTAL NUMBER OF PAGES AND THAT YOU HAVE PICKED THEM ALL UP.

42032-0023 (LT)

SUBJECT TO RESERVATIONS IN CROWN GRANT

REG. NUM.	DATE	INSTRUMENT TYPE	AMOUNT	PARTIES FROM	PARTIES TO	CERT/ CHKD
KN22721	2008/10/17	NOTICE		PC GOLD INC.		C
	REMARKS: KN22708					
KN26054	2009/05/14	APL CH NAME OWNER		TECK COMINCO LIMITED	TECK RESOURCES LIMITED	C

PROPERTY DESCRIPTION: PCL 649 SEC DPP; MINING CLAIM PA675 CONNELL; PICKLE LAKE

PROPERTY REMARKS: CROWN GRANT SEE PA8612.

ESTATE/QUALIFIER:
FEE SIMPLE
ABSOLUTE

RECENTLY:
FIRST CONVERSION FROM BOOK

PIN CREATION DATE:
2005/03/21

OWNERS' NAMES
TECK RESOURCES LIMITED

CAPACITY SHARE

REG. NUM.	DATE	INSTRUMENT TYPE	AMOUNT	PARTIES FROM	PARTIES TO	CERT/ CHRD
** PRINTOUT INCLUDES ALL DOCUMENT TYPES AND DELETED INSTRUMENTS SINCE: 2005/03/18 **						
LT127830	1978/02/06	APL (GENERAL)			TECK CORPORATION LIMITED	C
	REMARKS: AMENDED UNDER LT287467, LT247345					
LT288437	2003/01/22	CONSTRUCTION LIEN		*** COMPLETELY DELETED ***		
	CORRECTIONS: 'INSTRUMENT TYPE' CHANGED FROM 'LIEN' TO 'CONSTRUCTION LIEN' ON 2007/07/03 BY LINDA MCGEACHY.					
LT288447	2003/01/24	CONSTRUCTION LIEN		*** COMPLETELY DELETED ***		
	CORRECTIONS: 'INSTRUMENT TYPE' CHANGED FROM 'LIEN' TO 'CONSTRUCTION LIEN' ON 2007/06/22 BY LINDA MCGEACHY.					
LT288507	2003/01/29	CONSTRUCTION LIEN		*** COMPLETELY DELETED ***		
	CORRECTIONS: 'INSTRUMENT TYPE' CHANGED FROM 'LIEN' TO 'CONSTRUCTION LIEN' ON 2007/07/03 BY LINDA MCGEACHY.					
LT288513	2003/01/29	CONSTRUCTION LIEN		*** COMPLETELY DELETED ***		
	CORRECTIONS: 'INSTRUMENT TYPE' CHANGED FROM 'LIEN' TO 'CONSTRUCTION LIEN' ON 2007/06/25 BY LINDA MCGEACHY.					
LT288734	2003/02/13	CONSTRUCTION LIEN		*** COMPLETELY DELETED ***		
	CORRECTIONS: 'INSTRUMENT TYPE' CHANGED FROM 'LIEN' TO 'CONSTRUCTION LIEN' ON 2007/07/03 BY LINDA MCGEACHY.					
LT288863	2003/02/21	CERT A CONST LIEN		*** COMPLETELY DELETED ***		
	REMARKS: LT288447					
LT288968	2003/03/03	CERT A CONST LIEN		*** COMPLETELY DELETED ***		
	REMARKS: LT288437, LT288734					
LT293498	2003/10/29	CONSTRUCTION LIEN		*** COMPLETELY DELETED ***		

NOTE: ADJOINING PROPERTIES SHOULD BE INVESTIGATED TO ASCERTAIN DESCRIPTIVE INCONSISTENCIES, IF ANY, WITH DESCRIPTION REPRESENTED FOR THIS PROPERTY.
NOTE: ENSURE THAT YOUR PRINTOUT STATES THE TOTAL NUMBER OF PAGES AND THAT YOU HAVE PICKED THEM ALL UP.

REG. NUM.	DATE	INSTRUMENT TYPE	AMOUNT	PARTIES FROM	PARTIES TO	CERT/ CHKD
				CORRECTIONS: 'INSTRUMENT TYPE' CHANGED FROM 'LIEN' TO 'CONSTRUCTION LIEN' ON 2007/06/25 BY LINDA MCGEACHY.		
LT295072	2004/01/29	CONSTRUCTION LIEN		*** COMPLETELY DELETED ***		
				CORRECTIONS: 'INSTRUMENT TYPE' CHANGED FROM 'LIEN' TO 'CONSTRUCTION LIEN' ON 2007/06/25 BY LINDA MCGEACHY.		
LT295190	2004/02/04	CERT A CONST LIEN		*** COMPLETELY DELETED ***		
		REMARKS: LT288513, LT295072				
KN12302	2007/06/25	DIS CONSTRUCT LIEN		*** COMPLETELY DELETED ***	MATTHEWS EQUIPMENT LIMITED	
		REMARKS: RE: LT295072				
KN12303	2007/06/25	DIS CONSTRUCT LIEN		*** COMPLETELY DELETED ***	DENISON ENVIRONMENTAL SERVICES A DIVISION OF DENISON ENERGY INC.	
		REMARKS: RE: LT288447				
KN12304	2007/06/25	DIS CONSTRUCT LIEN		*** COMPLETELY DELETED ***	MATTHEWS EQUIPMENT LIMITED	
		REMARKS: RE: LT288513				
KN12538	2007/07/04	DIS CONSTRUCT LIEN		*** COMPLETELY DELETED ***	LEDCOR CIVIL/MINING LTD.	
		REMARKS: RE: LT288437, LT288968				
KN12539	2007/07/04	DIS CONSTRUCT LIEN		*** COMPLETELY DELETED ***	LEDCOR CIVIL/MINING LTD.	
		REMARKS: RE: LT288734, LT288968				
KN12841	2007/07/17	DIS CONSTRUCT LIEN		*** COMPLETELY DELETED ***	MATTHEWS EQUIPMENT LIMITED	
		REMARKS: RE: LT293498				
KN14341	2007/09/20	APL (GENERAL)		*** COMPLETELY DELETED *** TECK COMINCO LIMITED		
		REMARKS: LT288507				
KN22708	2008/10/17	NOTICE OF LEASE		TECK COMINCO LIMITED	PC GOLD INC.	C

NOTE: ADJOINING PROPERTIES SHOULD BE INVESTIGATED TO ASCERTAIN DESCRIPTIVE INCONSISTENCIES, IF ANY, WITH DESCRIPTION REPRESENTED FOR THIS PROPERTY.
NOTE: ENSURE THAT YOUR PRINTOUT STATES THE TOTAL NUMBER OF PAGES AND THAT YOU HAVE PICKED THEM ALL UP.

42032-0125 (LT)

SUBJECT TO RESERVATIONS IN CROWN GRANT

REG. NUM.	DATE	INSTRUMENT TYPE	AMOUNT	PARTIES FROM	PARTIES TO	CERT/ CHKD
KN22721	2008/10/17	NOTICE REMARKS: KN22708		PC GOLD INC.		C
KN26054	2009/05/14	APL CH NAME OWNER		TECK COMINCO LIMITED	TECK RESOURCES LIMITED	C

PROPERTY DESCRIPTION: PCL 648 SEC DPP; MINING CLAIM PA684 CONNELL; PICKLE LAKE

PROPERTY REMARKS: CROWN GRANT SEE PA8611.

ESTATE/QUALIFIER:
FEE SIMPLE
ABSOLUTE

RECENTLY:
FIRST CONVERSION FROM BOOK

PIN CREATION DATE:
2005/03/21

OWNERS' NAMES
TECK RESOURCES LIMITED

CAPACITY SHARE

REG. NUM.	DATE	INSTRUMENT TYPE	AMOUNT	PARTIES FROM	PARTIES TO	CERT/ CHKD
** PRINTOUT INCLUDES ALL DOCUMENT TYPES AND DELETED INSTRUMENTS SINCE: 2005/03/18 **						
LT127830	1978/02/06	APL (GENERAL)			TECK CORPORATION LIMITED	C
	REMARKS: AMENDED UNDER LT287467, LT247345					
LT288437	2003/01/22	CONSTRUCTION LIEN		*** COMPLETELY DELETED ***		
	CORRECTIONS: 'INSTRUMENT TYPE' CHANGED FROM 'LIEN' TO 'CONSTRUCTION LIEN' ON 2007/07/03 BY LINDA MCGEACHY.					
LT288447	2003/01/24	CONSTRUCTION LIEN		*** COMPLETELY DELETED ***		
	CORRECTIONS: 'INSTRUMENT TYPE' CHANGED FROM 'LIEN' TO 'CONSTRUCTION LIEN' ON 2007/06/22 BY LINDA MCGEACHY.					
LT288507	2003/01/29	CONSTRUCTION LIEN		*** COMPLETELY DELETED ***		
	CORRECTIONS: 'INSTRUMENT TYPE' CHANGED FROM 'LIEN' TO 'CONSTRUCTION LIEN' ON 2007/07/03 BY LINDA MCGEACHY.					
LT288513	2003/01/29	CONSTRUCTION LIEN		*** COMPLETELY DELETED ***		
	CORRECTIONS: 'INSTRUMENT TYPE' CHANGED FROM 'LIEN' TO 'CONSTRUCTION LIEN' ON 2007/06/25 BY LINDA MCGEACHY.					
LT288734	2003/02/13	CONSTRUCTION LIEN		*** COMPLETELY DELETED ***		
	CORRECTIONS: 'INSTRUMENT TYPE' CHANGED FROM 'LIEN' TO 'CONSTRUCTION LIEN' ON 2007/07/03 BY LINDA MCGEACHY.					
LT288863	2003/02/21	CERT A CONST LIEN		*** COMPLETELY DELETED ***		
	REMARKS: LT288447					
LT288968	2003/03/03	CERT A CONST LIEN		*** COMPLETELY DELETED ***		
	REMARKS: LT288437, LT288734					
LT293498	2003/10/29	CONSTRUCTION LIEN		*** COMPLETELY DELETED ***		

NOTE: ADJOINING PROPERTIES SHOULD BE INVESTIGATED TO ASCERTAIN DESCRIPTIVE INCONSISTENCIES, IF ANY, WITH DESCRIPTION REPRESENTED FOR THIS PROPERTY.
NOTE: ENSURE THAT YOUR PRINTOUT STATES THE TOTAL NUMBER OF PAGES AND THAT YOU HAVE PICKED THEM ALL UP.

SUBJECT TO RESERVATIONS IN CROWN GRANT

REG. NUM.	DATE	INSTRUMENT TYPE	AMOUNT	PARTIES FROM	PARTIES TO	CERT/ CHRD
				CORRECTIONS: 'INSTRUMENT TYPE' CHANGED FROM 'LIEN' TO 'CONSTRUCTION LIEN' ON 2007/06/25 BY LINDA MCGEACHY.		
LT295072	2004/01/29	CONSTRUCTION LIEN		*** COMPLETELY DELETED ***		
				CORRECTIONS: 'INSTRUMENT TYPE' CHANGED FROM 'LIEN' TO 'CONSTRUCTION LIEN' ON 2007/06/25 BY LINDA MCGEACHY.		
LT295190	2004/02/04	CERT A CONST LIEN		*** COMPLETELY DELETED ***		
		REMARKS: LT288513, LT295072				
KN12302	2007/06/25	DIS CONSTRUCT LIEN		*** COMPLETELY DELETED ***	MATTHEWS EQUIPMENT LIMITED	
		REMARKS: RE: LT295072				
KN12303	2007/06/25	DIS CONSTRUCT LIEN		*** COMPLETELY DELETED ***	DENISON ENVIRONMENTAL SERVICES A DIVISION OF DENISON ENERGY INC.	
		REMARKS: RE: LT288447				
KN12304	2007/06/25	DIS CONSTRUCT LIEN		*** COMPLETELY DELETED ***	MATTHEWS EQUIPMENT LIMITED	
		REMARKS: RE: LT288513				
KN12538	2007/07/04	DIS CONSTRUCT LIEN		*** COMPLETELY DELETED ***	LEDCOR CIVIL/MINING LTD.	
		REMARKS: RE: LT288437, LT288968				
KN12539	2007/07/04	DIS CONSTRUCT LIEN		*** COMPLETELY DELETED ***	LEDCOR CIVIL/MINING LTD.	
		REMARKS: RE: LT288734, LT288968				
KN12841	2007/07/17	DIS CONSTRUCT LIEN		*** COMPLETELY DELETED ***	MATTHEWS EQUIPMENT LIMITED	
		REMARKS: RE: LT293498				
KN14341	2007/09/20	APL (GENERAL)		*** COMPLETELY DELETED *** TECK COMINCO LIMITED		
		REMARKS: LT288507				
KN22708	2008/10/17	NOTICE OF LEASE		TECK COMINCO LIMITED	PC GOLD INC.	C

NOTE: ADJOINING PROPERTIES SHOULD BE INVESTIGATED TO ASCERTAIN DESCRIPTIVE INCONSISTENCIES, IF ANY, WITH DESCRIPTION REPRESENTED FOR THIS PROPERTY.
NOTE: ENSURE THAT YOUR PRINTOUT STATES THE TOTAL NUMBER OF PAGES AND THAT YOU HAVE PICKED THEM ALL UP.

42032-0110 (LT)

SUBJECT TO RESERVATIONS IN CROWN GRANT

REG. NUM.	DATE	INSTRUMENT TYPE	AMOUNT	PARTIES FROM	PARTIES TO	CERT/ CHKD
KN22721	2008/10/17	NOTICE		PC GOLD INC.		C
	REMARKS: KN22708					
KN26054	2009/05/14	APL CH NAME OWNER		TECK COMINCO LIMITED	TECK RESOURCES LIMITED	C

PROPERTY DESCRIPTION: PCL 623 SEC DPP; MINING CLAIM PA676 CONNELL; PICKLE LAKE

PROPERTY REMARKS: CROWN GRANT SEE PA8586.

ESTATE/QUALIFIER:
FEE SIMPLE
ABSOLUTE

RECENTLY:
FIRST CONVERSION FROM BOOK

PIN CREATION DATE:
2005/03/21

OWNERS' NAMES
TECK RESOURCES LIMITED

CAPACITY SHARE

REG. NUM.	DATE	INSTRUMENT TYPE	AMOUNT	PARTIES FROM	PARTIES TO	CERT/ CHKD
** PRINTOUT INCLUDES ALL DOCUMENT TYPES AND DELETED INSTRUMENTS SINCE: 2005/03/18 **						
LT127830	1978/02/06	APL (GENERAL) REMARKS: AMENDED UNDER LT287467, LT247345			TECK CORPORATION LIMITED	C
LT288437	2003/01/22	CONSTRUCTION LIEN CORRECTIONS: 'INSTRUMENT TYPE' CHANGED FROM 'LIEN' TO 'CONSTRUCTION LIEN' ON 2007/07/03 BY LINDA MCGEACHY.		*** COMPLETELY DELETED ***		
LT288447	2003/01/24	CONSTRUCTION LIEN CORRECTIONS: 'INSTRUMENT TYPE' CHANGED FROM 'LIEN' TO 'CONSTRUCTION LIEN' ON 2007/06/22 BY LINDA MCGEACHY.		*** COMPLETELY DELETED ***		
LT288507	2003/01/29	CONSTRUCTION LIEN CORRECTIONS: 'INSTRUMENT TYPE' CHANGED FROM 'LIEN' TO 'CONSTRUCTION LIEN' ON 2007/07/03 BY LINDA MCGEACHY.		*** COMPLETELY DELETED ***		
LT288513	2003/01/29	CONSTRUCTION LIEN CORRECTIONS: 'INSTRUMENT TYPE' CHANGED FROM 'LIEN' TO 'CONSTRUCTION LIEN' ON 2007/06/25 BY LINDA MCGEACHY.		*** COMPLETELY DELETED ***		
LT288734	2003/02/13	CONSTRUCTION LIEN CORRECTIONS: 'INSTRUMENT TYPE' CHANGED FROM 'LIEN' TO 'CONSTRUCTION LIEN' ON 2007/07/03 BY LINDA MCGEACHY.		*** COMPLETELY DELETED ***		
LT288863	2003/02/21	CERT A CONST LIEN REMARKS: LT288447		*** COMPLETELY DELETED ***		
LT288968	2003/03/03	CERT A CONST LIEN REMARKS: LT288437, LT288734		*** COMPLETELY DELETED ***		
LT293498	2003/10/29	CONSTRUCTION LIEN		*** COMPLETELY DELETED ***		

NOTE: ADJOINING PROPERTIES SHOULD BE INVESTIGATED TO ASCERTAIN DESCRIPTIVE INCONSISTENCIES, IF ANY, WITH DESCRIPTION REPRESENTED FOR THIS PROPERTY.
NOTE: ENSURE THAT YOUR PRINTOUT STATES THE TOTAL NUMBER OF PAGES AND THAT YOU HAVE PICKED THEM ALL UP.

REG. NUM.	DATE	INSTRUMENT TYPE	AMOUNT	PARTIES FROM	PARTIES TO	CERT/ CHKD
				CORRECTIONS: 'INSTRUMENT TYPE' CHANGED FROM 'LIEN' TO 'CONSTRUCTION LIEN' ON 2007/06/25 BY LINDA MCGEACHY.		
LT295072	2004/01/29	CONSTRUCTION LIEN		*** COMPLETELY DELETED ***		
				CORRECTIONS: 'INSTRUMENT TYPE' CHANGED FROM 'LIEN' TO 'CONSTRUCTION LIEN' ON 2007/06/25 BY LINDA MCGEACHY.		
LT295190	2004/02/04	CERT A CONST LIEN		*** COMPLETELY DELETED ***		
		REMARKS: LT288513, LT295072				
KN12302	2007/06/25	DIS CONSTRUCT LIEN		*** COMPLETELY DELETED ***	MATTHEWS EQUIPMENT LIMITED	
		REMARKS: RE: LT295072				
KN12303	2007/06/25	DIS CONSTRUCT LIEN		*** COMPLETELY DELETED ***	DENISON ENVIRONMENTAL SERVICES A DIVISION OF DENISON ENERGY INC.	
		REMARKS: RE: LT288447				
KN12304	2007/06/25	DIS CONSTRUCT LIEN		*** COMPLETELY DELETED ***	MATTHEWS EQUIPMENT LIMITED	
		REMARKS: RE: LT288513				
KN12538	2007/07/04	DIS CONSTRUCT LIEN		*** COMPLETELY DELETED ***	LEDCOR CIVIL/MINING LTD.	
		REMARKS: RE: LT288437, LT288968				
KN12539	2007/07/04	DIS CONSTRUCT LIEN		*** COMPLETELY DELETED ***	LEDCOR CIVIL/MINING LTD.	
		REMARKS: RE: LT288734, LT288968				
KN12841	2007/07/17	DIS CONSTRUCT LIEN		*** COMPLETELY DELETED ***	MATTHEWS EQUIPMENT LIMITED	
		REMARKS: RE: LT293498				
KN14341	2007/09/20	APL (GENERAL)		*** COMPLETELY DELETED *** TECK COMINCO LIMITED		
		REMARKS: LT288507				
KN22708	2008/10/17	NOTICE OF LEASE		TECK COMINCO LIMITED	PC GOLD INC.	C

NOTE: ADJOINING PROPERTIES SHOULD BE INVESTIGATED TO ASCERTAIN DESCRIPTIVE INCONSISTENCIES, IF ANY, WITH DESCRIPTION REPRESENTED FOR THIS PROPERTY.
NOTE: ENSURE THAT YOUR PRINTOUT STATES THE TOTAL NUMBER OF PAGES AND THAT YOU HAVE PICKED THEM ALL UP.

SUBJECT TO RESERVATIONS IN CROWN GRANT

REG. NUM.	DATE	INSTRUMENT TYPE	AMOUNT	PARTIES FROM	PARTIES TO	CERT/ CHRD
KN22721	2008/10/17	NOTICE		PC GOLD INC.		C
	REMARKS: KN22708					
KN26054	2009/05/14	APL CH NAME OWNER		TECK COMINCO LIMITED	TECK RESOURCES LIMITED	C

PROPERTY DESCRIPTION: PCL 624 SEC DPP; MINING CLAIM PA677 CONWELL; PICKLE LAKE

PROPERTY REMARKS: CROWN GRANT SEE PA8587.

ESTATE/QUALIFIER:

FEE SIMPLE

ABSOLUTE

RECENTLY:

FIRST CONVERSION FROM BOOK

PIN CREATION DATE:

2005/03/21

OWNERS' NAMES

TECK RESOURCES LIMITED

CAPACITY SHARE

REG. NUM.	DATE	INSTRUMENT TYPE	AMOUNT	PARTIES FROM	PARTIES TO	CERT/ CHKD
** PRINTOUT INCLUDES ALL DOCUMENT TYPES AND DELETED INSTRUMENTS SINCE: 2005/03/18 **						
LT127830	1978/02/06	APL (GENERAL)			TECK CORPORATION LIMITED	C
	REMARKS: AMENDED UNDER LT287467, LT247345					
LT288437	2003/01/22	CONSTRUCTION LIEN		*** COMPLETELY DELETED ***		
	CORRECTIONS: 'INSTRUMENT TYPE' CHANGED FROM 'LIEN' TO 'CONSTRUCTION LIEN' ON 2007/07/03 BY LINDA MCGEACHY.					
LT288447	2003/01/24	CONSTRUCTION LIEN		*** COMPLETELY DELETED ***		
	CORRECTIONS: 'INSTRUMENT TYPE' CHANGED FROM 'LIEN' TO 'CONSTRUCTION LIEN' ON 2007/06/22 BY LINDA MCGEACHY.					
LT288507	2003/01/29	CONSTRUCTION LIEN		*** COMPLETELY DELETED ***		
	CORRECTIONS: 'INSTRUMENT TYPE' CHANGED FROM 'LIEN' TO 'CONSTRUCTION LIEN' ON 2007/07/03 BY LINDA MCGEACHY.					
LT288513	2003/01/29	CONSTRUCTION LIEN		*** COMPLETELY DELETED ***		
	CORRECTIONS: 'INSTRUMENT TYPE' CHANGED FROM 'LIEN' TO 'CONSTRUCTION LIEN' ON 2007/06/25 BY LINDA MCGEACHY.					
LT288734	2003/02/13	CONSTRUCTION LIEN		*** COMPLETELY DELETED ***		
	CORRECTIONS: 'INSTRUMENT TYPE' CHANGED FROM 'LIEN' TO 'CONSTRUCTION LIEN' ON 2007/07/03 BY LINDA MCGEACHY.					
LT288863	2003/02/21	CERT A CONST LIEN		*** COMPLETELY DELETED ***		
	REMARKS: LT288447					
LT288968	2003/03/03	CERT A CONST LIEN		*** COMPLETELY DELETED ***		
	REMARKS: LT288437, LT288734					
LT293498	2003/10/29	CONSTRUCTION LIEN		*** COMPLETELY DELETED ***		

NOTE: ADJOINING PROPERTIES SHOULD BE INVESTIGATED TO ASCERTAIN DESCRIPTIVE INCONSISTENCIES, IF ANY, WITH DESCRIPTION REPRESENTED FOR THIS PROPERTY.

NOTE: ENSURE THAT YOUR PRINTOUT STATES THE TOTAL NUMBER OF PAGES AND THAT YOU HAVE PICKED THEM ALL UP.

42032-0123 (LT)

SUBJECT TO RESERVATIONS IN CROWN GRANT

REG. NUM.	DATE	INSTRUMENT TYPE	AMOUNT	PARTIES FROM	PARTIES TO	CERT/ CHKD
				CORRECTIONS: 'INSTRUMENT TYPE' CHANGED FROM 'LIEN' TO 'CONSTRUCTION LIEN' ON 2007/06/25 BY LINDA MCGEACHY.		
LT295072	2004/01/29	CONSTRUCTION LIEN		*** COMPLETELY DELETED ***		
				CORRECTIONS: 'INSTRUMENT TYPE' CHANGED FROM 'LIEN' TO 'CONSTRUCTION LIEN' ON 2007/06/25 BY LINDA MCGEACHY.		
LT295190	2004/02/04	CERT A CONST LIEN		*** COMPLETELY DELETED ***		
		REMARKS: LT288513, LT295072				
KN12302	2007/06/25	DIS CONSTRUCT LIEN		*** COMPLETELY DELETED ***	MATTHEWS EQUIPMENT LIMITED	
		REMARKS: RE: LT295072				
KN12303	2007/06/25	DIS CONSTRUCT LIEN		*** COMPLETELY DELETED ***	DENISON ENVIRONMENTAL SERVICES A DIVISION OF DENISON ENERGY INC.	
		REMARKS: RE: LT288447				
KN12304	2007/06/25	DIS CONSTRUCT LIEN		*** COMPLETELY DELETED ***	MATTHEWS EQUIPMENT LIMITED	
		REMARKS: RE: LT288513				
KN12538	2007/07/04	DIS CONSTRUCT LIEN		*** COMPLETELY DELETED ***	LEDCOR CIVIL/MINING LTD.	
		REMARKS: RE: LT288437, LT288968				
KN12539	2007/07/04	DIS CONSTRUCT LIEN		*** COMPLETELY DELETED ***	LEDCOR CIVIL/MINING LTD.	
		REMARKS: RE: LT288734, LT288968				
KN12841	2007/07/17	DIS CONSTRUCT LIEN		*** COMPLETELY DELETED ***	MATTHEWS EQUIPMENT LIMITED	
		REMARKS: RE: LT293498				
KN14341	2007/09/20	APL (GENERAL)		*** COMPLETELY DELETED *** TECK COMINCO LIMITED		
		REMARKS: LT288507				
KN22708	2008/10/17	NOTICE OF LEASE		TECK COMINCO LIMITED	PC GOLD INC.	C

NOTE: ADJOINING PROPERTIES SHOULD BE INVESTIGATED TO ASCERTAIN DESCRIPTIVE INCONSISTENCIES, IF ANY, WITH DESCRIPTION REPRESENTED FOR THIS PROPERTY.
NOTE: ENSURE THAT YOUR PRINTOUT STATES THE TOTAL NUMBER OF PAGES AND THAT YOU HAVE PICKED THEM ALL UP.

42032-0123 (LT)

SUBJECT TO RESERVATIONS IN CROWN GRANT

REG. NUM.	DATE	INSTRUMENT TYPE	AMOUNT	PARTIES FROM	PARTIES TO	CERT/ CHKD
KN22721	2008/10/17	NOTICE		PC GOLD INC.		C
	REMARKS: KN22708					
KN26054	2009/05/14	APL CH NAME OWNER		TECK COMINCO LIMITED	TECK RESOURCES LIMITED	C

PROPERTY DESCRIPTION: PCL 625 SEC DPF; MINING CLAIM PA685 CONNELL; PICKLE LAKE

PROPERTY REMARKS: CROWN GRANT SEE PA8588.

ESTATE/QUALIFIER: FEE SIMPLE ABSOLUTE
RECENTLY: FIRST CONVERSION FROM BOOK

PIN CREATION DATE: 2005/03/21

OWNERS' NAMES: TECK RESOURCES LIMITED
CAPACITY SHARE

REG. NUM.	DATE	INSTRUMENT TYPE	AMOUNT	PARTIES FROM	PARTIES TO	CERT/CHKD
** PRINTOUT INCLUDES ALL DOCUMENT TYPES AND DELETED INSTRUMENTS SINCE: 2005/03/18 **						
LT127830	1978/02/06	APL (GENERAL)			TECK CORPORATION LIMITED	C
	REMARKS: AMENDED UNDER LT287467, LT247345					
LT288437	2003/01/22	CONSTRUCTION LIEN		*** COMPLETELY DELETED ***		
	CORRECTIONS: 'INSTRUMENT TYPE' CHANGED FROM 'LIEN' TO 'CONSTRUCTION LIEN' ON 2007/07/03 BY LINDA MCGEACHY.					
LT288447	2003/01/24	CONSTRUCTION LIEN		*** COMPLETELY DELETED ***		
	CORRECTIONS: 'INSTRUMENT TYPE' CHANGED FROM 'LIEN' TO 'CONSTRUCTION LIEN' ON 2007/06/22 BY LINDA MCGEACHY.					
LT288507	2003/01/29	CONSTRUCTION LIEN		*** COMPLETELY DELETED ***		
	CORRECTIONS: 'INSTRUMENT TYPE' CHANGED FROM 'LIEN' TO 'CONSTRUCTION LIEN' ON 2007/07/03 BY LINDA MCGEACHY.					
LT288513	2003/01/29	CONSTRUCTION LIEN		*** COMPLETELY DELETED ***		
	CORRECTIONS: 'INSTRUMENT TYPE' CHANGED FROM 'LIEN' TO 'CONSTRUCTION LIEN' ON 2007/06/25 BY LINDA MCGEACHY.					
LT288734	2003/02/13	CONSTRUCTION LIEN		*** COMPLETELY DELETED ***		
	CORRECTIONS: 'INSTRUMENT TYPE' CHANGED FROM 'LIEN' TO 'CONSTRUCTION LIEN' ON 2007/07/03 BY LINDA MCGEACHY.					
LT288863	2003/02/21	CERT A CONST LIEN		*** COMPLETELY DELETED ***		
	REMARKS: LT288447					
LT288968	2003/03/03	CERT A CONST LIEN		*** COMPLETELY DELETED ***		
	REMARKS: LT288437, LT288734					
LT293498	2003/10/29	CONSTRUCTION LIEN		*** COMPLETELY DELETED ***		

NOTE: ADJOINING PROPERTIES SHOULD BE INVESTIGATED TO ASCERTAIN DESCRIPTIVE INCONSISTENCIES, IF ANY, WITH DESCRIPTION REPRESENTED FOR THIS PROPERTY.
NOTE: ENSURE THAT YOUR PRINTOUT STATES THE TOTAL NUMBER OF PAGES AND THAT YOU HAVE PICKED THEM ALL UP.

SUBJECT TO RESERVATIONS IN CROWN GRANT

REG. NUM.	DATE	INSTRUMENT TYPE	AMOUNT	PARTIES FROM	PARTIES TO	CERT/ CHRD
				CORRECTIONS: 'INSTRUMENT TYPE' CHANGED FROM 'LIEN' TO 'CONSTRUCTION LIEN' ON 2007/06/25 BY LINDA MCGEACHY.		
LT295072	2004/01/29	CONSTRUCTION LIEN		*** COMPLETELY DELETED ***		
				CORRECTIONS: 'INSTRUMENT TYPE' CHANGED FROM 'LIEN' TO 'CONSTRUCTION LIEN' ON 2007/06/25 BY LINDA MCGEACHY.		
LT295190	2004/02/04	CERT A CONST LIEN		*** COMPLETELY DELETED ***		
		REMARKS: LT288513, LT295072				
KN12302	2007/06/25	DIS CONSTRUCT LIEN		*** COMPLETELY DELETED ***	MATTHEWS EQUIPMENT LIMITED	
		REMARKS: RE: LT295072				
KN12303	2007/06/25	DIS CONSTRUCT LIEN		*** COMPLETELY DELETED ***	DENISON ENVIRONMENTAL SERVICES A DIVISION OF DENISON ENERGY INC.	
		REMARKS: RE: LT288447				
KN12304	2007/06/25	DIS CONSTRUCT LIEN		*** COMPLETELY DELETED ***	MATTHEWS EQUIPMENT LIMITED	
		REMARKS: RE: LT288513				
KN12538	2007/07/04	DIS CONSTRUCT LIEN		*** COMPLETELY DELETED ***	LEDCOR CIVIL/MINING LTD.	
		REMARKS: RE: LT288437, LT288968				
KN12539	2007/07/04	DIS CONSTRUCT LIEN		*** COMPLETELY DELETED ***	LEDCOR CIVIL/MINING LTD.	
		REMARKS: RE: LT288734, LT288968				
KN12841	2007/07/17	DIS CONSTRUCT LIEN		*** COMPLETELY DELETED ***	MATTHEWS EQUIPMENT LIMITED	
		REMARKS: RE: LT293498				
KN14341	2007/09/20	APL (GENERAL)		*** COMPLETELY DELETED *** TECK COMINCO LIMITED		
		REMARKS: LT288507				
KN22708	2008/10/17	NOTICE OF LEASE		TECK COMINCO LIMITED	PC GOLD INC.	C

NOTE: ADJOINING PROPERTIES SHOULD BE INVESTIGATED TO ASCERTAIN DESCRIPTIVE INCONSISTENCIES, IF ANY, WITH DESCRIPTION REPRESENTED FOR THIS PROPERTY.

NOTE: ENSURE THAT YOUR PRINTOUT STATES THE TOTAL NUMBER OF PAGES AND THAT YOU HAVE PICKED THEM ALL UP.

42032-0111 (LT)

SUBJECT TO RESERVATIONS IN CROWN GRANT

REG. NUM.	DATE	INSTRUMENT TYPE	AMOUNT	PARTIES FROM	PARTIES TO	CERT/ CHKD
KN22721	2008/10/17	NOTICE REMARKS: KN22708		PC GOLD INC.		C
KN26054	2009/05/14	APL CH NAME OWNER		TECK COMINCO LIMITED	TECK RESOURCES LIMITED	C

SUBJECT TO RESERVATIONS IN CROWN GRANT

PROPERTY DESCRIPTION: PCL 626 SEC DPF; MINING CLAIM PA686 CONNELL; PICKLE LAKE

PROPERTY REMARKS: CROWN GRANT SEE PA8589.

ESTATE/QUALIFIER:
FEE SIMPLE
ABSOLUTE

RECENTLY:
FIRST CONVERSION FROM BOOK

PIN CREATION DATE:
2005/03/21

OWNERS' NAMES
TECK RESOURCES LIMITED

CAPACITY SHARE

REG. NUM.	DATE	INSTRUMENT TYPE	AMOUNT	PARTIES FROM	PARTIES TO	CERT/ CHKD
** PRINTOUT INCLUDES ALL DOCUMENT TYPES AND DELETED INSTRUMENTS SINCE: 2005/03/18 **						
LT127830	1978/02/06	APL (GENERAL) REMARKS: AMENDED UNDER LT287467, LT247345			TECK CORPORATION LIMITED	C
LT288437	2003/01/22	CONSTRUCTION LIEN CORRECTIONS: 'INSTRUMENT TYPE' CHANGED FROM 'LIEN' TO 'CONSTRUCTION LIEN' ON 2007/07/03 BY LINDA MCGEACHY.		*** COMPLETELY DELETED ***		
LT288447	2003/01/24	CONSTRUCTION LIEN CORRECTIONS: 'INSTRUMENT TYPE' CHANGED FROM 'LIEN' TO 'CONSTRUCTION LIEN' ON 2007/06/22 BY LINDA MCGEACHY.		*** COMPLETELY DELETED ***		
LT288507	2003/01/29	CONSTRUCTION LIEN CORRECTIONS: 'INSTRUMENT TYPE' CHANGED FROM 'LIEN' TO 'CONSTRUCTION LIEN' ON 2007/07/03 BY LINDA MCGEACHY.		*** COMPLETELY DELETED ***		
LT288513	2003/01/29	CONSTRUCTION LIEN CORRECTIONS: 'INSTRUMENT TYPE' CHANGED FROM 'LIEN' TO 'CONSTRUCTION LIEN' ON 2007/06/25 BY LINDA MCGEACHY.		*** COMPLETELY DELETED ***		
LT288734	2003/02/13	CONSTRUCTION LIEN CORRECTIONS: 'INSTRUMENT TYPE' CHANGED FROM 'LIEN' TO 'CONSTRUCTION LIEN' ON 2007/07/03 BY LINDA MCGEACHY.		*** COMPLETELY DELETED ***		
LT288863	2003/02/21	CERT A CONST LIEN REMARKS: LT288447		*** COMPLETELY DELETED ***		
LT288968	2003/03/03	CERT A CONST LIEN REMARKS: LT288437, LT288734		*** COMPLETELY DELETED ***		
LT293498	2003/10/29	CONSTRUCTION LIEN		*** COMPLETELY DELETED ***		

NOTE: ADJOINING PROPERTIES SHOULD BE INVESTIGATED TO ASCERTAIN DESCRIPTIVE INCONSISTENCIES, IF ANY, WITH DESCRIPTION REPRESENTED FOR THIS PROPERTY.
NOTE: ENSURE THAT YOUR PRINTOUT STATES THE TOTAL NUMBER OF PAGES AND THAT YOU HAVE PICKED THEM ALL UP.

REG. NUM.	DATE	INSTRUMENT TYPE	AMOUNT	PARTIES FROM	PARTIES TO	CERT/ CHKD
				CORRECTIONS: 'INSTRUMENT TYPE' CHANGED FROM 'LIEN' TO 'CONSTRUCTION LIEN' ON 2007/06/25 BY LINDA MCGEACHY.		
LT295072	2004/01/29	CONSTRUCTION LIEN		*** COMPLETELY DELETED ***		
				CORRECTIONS: 'INSTRUMENT TYPE' CHANGED FROM 'LIEN' TO 'CONSTRUCTION LIEN' ON 2007/06/25 BY LINDA MCGEACHY.		
LT295190	2004/02/04	CERT A CONST LIEN		*** COMPLETELY DELETED ***		
		REMARKS: LT288513, LT295072				
KN12302	2007/06/25	DIS CONSTRUCT LIEN		*** COMPLETELY DELETED ***	MATTHEWS EQUIPMENT LIMITED	
		REMARKS: RE: LT295072				
KN12303	2007/06/25	DIS CONSTRUCT LIEN		*** COMPLETELY DELETED ***	DENISON ENVIRONMENTAL SERVICES A DIVISION OF DENISON ENERGY INC.	
		REMARKS: RE: LT288447				
KN12304	2007/06/25	DIS CONSTRUCT LIEN		*** COMPLETELY DELETED ***	MATTHEWS EQUIPMENT LIMITED	
		REMARKS: RE: LT288513				
KN12538	2007/07/04	DIS CONSTRUCT LIEN		*** COMPLETELY DELETED ***	LEDCOR CIVIL/MINING LTD.	
		REMARKS: RE: LT288437, LT288968				
KN12539	2007/07/04	DIS CONSTRUCT LIEN		*** COMPLETELY DELETED ***	LEDCOR CIVIL/MINING LTD.	
		REMARKS: RE: LT288734, LT288968				
KN12841	2007/07/17	DIS CONSTRUCT LIEN		*** COMPLETELY DELETED ***	MATTHEWS EQUIPMENT LIMITED	
		REMARKS: RE: LT293498				
KN14341	2007/09/20	APL (GENERAL)		*** COMPLETELY DELETED *** TECK COMINCO LIMITED		
		REMARKS: LT288507				
KN22708	2008/10/17	NOTICE OF LEASE		TECK COMINCO LIMITED	PC GOLD INC.	C

42032-0112 (LT)

SUBJECT TO RESERVATIONS IN CROWN GRANT

REG. NUM.	DATE	INSTRUMENT TYPE	AMOUNT	PARTIES FROM	PARTIES TO	CERT/ CHKD
KN22721	2008/10/17	NOTICE		PC GOLD INC.		C
	REMARKS: KN22708					
KN26054	2009/05/14	APL CH NAME OWNER		TECK COMINCO LIMITED	TECK RESOURCES LIMITED	C

SUBJECT TO RESERVATIONS IN CROWN GRANT

PROPERTY DESCRIPTION: PCL 627 SEC DPF; MINING CLAIM PA696 CONWELL; PICKLE LAKE

PROPERTY REMARKS: CROWN GRANT SEE PA8590.

ESTATE/QUALIFIER:

FEE SIMPLE
ABSOLUTE

RECENTLY:

FIRST CONVERSION FROM BOOK

PIN CREATION DATE:

2005/03/21

OWNERS' NAMES

TECK RESOURCES LIMITED

CAPACITY SHARE

REG. NUM.	DATE	INSTRUMENT TYPE	AMOUNT	PARTIES FROM	PARTIES TO	CERT/ CHKD
** PRINTOUT INCLUDES ALL DOCUMENT TYPES AND DELETED INSTRUMENTS SINCE: 2005/03/18 **						
LT127830	1978/02/06	APL (GENERAL)			TECK CORPORATION LIMITED	C
	REMARKS: AMENDED UNDER LT287467, LT247345					
LT288437	2003/01/22	CONSTRUCTION LIEN		*** COMPLETELY DELETED ***		
	CORRECTIONS: 'INSTRUMENT TYPE' CHANGED FROM 'LIEN' TO 'CONSTRUCTION LIEN' ON 2007/07/03 BY LINDA MCGEACHY.					
LT288447	2003/01/24	CONSTRUCTION LIEN		*** COMPLETELY DELETED ***		
	CORRECTIONS: 'INSTRUMENT TYPE' CHANGED FROM 'LIEN' TO 'CONSTRUCTION LIEN' ON 2007/06/22 BY LINDA MCGEACHY.					
LT288507	2003/01/29	CONSTRUCTION LIEN		*** COMPLETELY DELETED ***		
	CORRECTIONS: 'INSTRUMENT TYPE' CHANGED FROM 'LIEN' TO 'CONSTRUCTION LIEN' ON 2007/07/03 BY LINDA MCGEACHY.					
LT288513	2003/01/29	CONSTRUCTION LIEN		*** COMPLETELY DELETED ***		
	CORRECTIONS: 'INSTRUMENT TYPE' CHANGED FROM 'LIEN' TO 'CONSTRUCTION LIEN' ON 2007/06/25 BY LINDA MCGEACHY.					
LT288734	2003/02/13	CONSTRUCTION LIEN		*** COMPLETELY DELETED ***		
	CORRECTIONS: 'INSTRUMENT TYPE' CHANGED FROM 'LIEN' TO 'CONSTRUCTION LIEN' ON 2007/07/03 BY LINDA MCGEACHY.					
LT288863	2003/02/21	CERT A CONST LIEN		*** COMPLETELY DELETED ***		
	REMARKS: LT288447					
LT288968	2003/03/03	CERT A CONST LIEN		*** COMPLETELY DELETED ***		
	REMARKS: LT288437, LT288734					
LT293498	2003/10/29	CONSTRUCTION LIEN		*** COMPLETELY DELETED ***		

NOTE: ADJOINING PROPERTIES SHOULD BE INVESTIGATED TO ASCERTAIN DESCRIPTIVE INCONSISTENCIES, IF ANY, WITH DESCRIPTION REPRESENTED FOR THIS PROPERTY.

NOTE: ENSURE THAT YOUR PRINTOUT STATES THE TOTAL NUMBER OF PAGES AND THAT YOU HAVE PICKED THEM ALL UP.

SUBJECT TO RESERVATIONS IN CROWN GRANT

REG. NUM.	DATE	INSTRUMENT TYPE	AMOUNT	PARTIES FROM	PARTIES TO	CERT/ CHKD
				CORRECTIONS: 'INSTRUMENT TYPE' CHANGED FROM 'LIEN' TO 'CONSTRUCTION LIEN' ON 2007/06/25 BY LINDA MCGEACHY.		
LT295072	2004/01/29	CONSTRUCTION LIEN		*** COMPLETELY DELETED ***		
				CORRECTIONS: 'INSTRUMENT TYPE' CHANGED FROM 'LIEN' TO 'CONSTRUCTION LIEN' ON 2007/06/25 BY LINDA MCGEACHY.		
LT295190	2004/02/04	CERT A CONST LIEN		*** COMPLETELY DELETED ***		
		REMARKS: LT288513, LT295072				
KN12302	2007/06/25	DIS CONSTRUCT LIEN		*** COMPLETELY DELETED ***	MATTHEWS EQUIPMENT LIMITED	
		REMARKS: RE: LT295072				
KN12303	2007/06/25	DIS CONSTRUCT LIEN		*** COMPLETELY DELETED ***	DENISON ENVIRONMENTAL SERVICES A DIVISION OF DENISON ENERGY INC.	
		REMARKS: RE: LT288447				
KN12304	2007/06/25	DIS CONSTRUCT LIEN		*** COMPLETELY DELETED ***	MATTHEWS EQUIPMENT LIMITED	
		REMARKS: RE: LT288513				
KN12538	2007/07/04	DIS CONSTRUCT LIEN		*** COMPLETELY DELETED ***	LEDCOR CIVIL/MINING LTD.	
		REMARKS: RE: LT288437, LT288968				
KN12539	2007/07/04	DIS CONSTRUCT LIEN		*** COMPLETELY DELETED ***	LEDCOR CIVIL/MINING LTD.	
		REMARKS: RE: LT288734, LT288968				
KN12841	2007/07/17	DIS CONSTRUCT LIEN		*** COMPLETELY DELETED ***	MATTHEWS EQUIPMENT LIMITED	
		REMARKS: RE: LT293498				
KN14341	2007/09/20	APL (GENERAL)		*** COMPLETELY DELETED *** TECK COMINCO LIMITED		
		REMARKS: LT288507				
KN22708	2008/10/17	NOTICE OF LEASE		TECK COMINCO LIMITED	PC GOLD INC.	C

NOTE: ADJOINING PROPERTIES SHOULD BE INVESTIGATED TO ASCERTAIN DESCRIPTIVE INCONSISTENCIES, IF ANY, WITH DESCRIPTION REPRESENTED FOR THIS PROPERTY.
NOTE: ENSURE THAT YOUR PRINTOUT STATES THE TOTAL NUMBER OF PAGES AND THAT YOU HAVE PICKED THEM ALL UP.

42032-0113 (LT)

SUBJECT TO RESERVATIONS IN CROWN GRANT

REG. NUM.	DATE	INSTRUMENT TYPE	AMOUNT	PARTIES FROM	PARTIES TO	CERT/ CHKD
KN22721	2008/10/17	NOTICE		PC GOLD INC.		C
	REMARKS: KN22708					
KN26054	2009/05/14	APL CH NAME OWNER		TECK COMINCO LIMITED	TECK RESOURCES LIMITED	C

PROPERTY DESCRIPTION: PCL 628 SEC DPF; MINING CLAIM PA697 CONNELL; PICKLE LAKE

PROPERTY REMARKS: CROWN GRANT SEE PA8591.

ESTATE/QUALIFIER:
FEE SIMPLE
ABSOLUTE

RECENTLY:
FIRST CONVERSION FROM BOOK

FIN CREATION DATE:
2005/03/21

OWNERS' NAMES
TECK RESOURCES LIMITED

CAPACITY SHARE

REG. NUM.	DATE	INSTRUMENT TYPE	AMOUNT	PARTIES FROM	PARTIES TO	CERT/ CHKD
** PRINTOUT INCLUDES ALL DOCUMENT TYPES AND DELETED INSTRUMENTS SINCE: 2005/03/18 **						
LT127830	1978/02/06	APL (GENERAL) REMARKS: AMENDED UNDER LT287467, LT247345			TECK CORPORATION LIMITED	C
LT288437	2003/01/22	CONSTRUCTION LIEN CORRECTIONS: 'INSTRUMENT TYPE' CHANGED FROM 'LIEN' TO 'CONSTRUCTION LIEN' ON 2007/07/03 BY LINDA MCGEACHY.		*** COMPLETELY DELETED ***		
LT288447	2003/01/24	CONSTRUCTION LIEN CORRECTIONS: 'INSTRUMENT TYPE' CHANGED FROM 'LIEN' TO 'CONSTRUCTION LIEN' ON 2007/06/22 BY LINDA MCGEACHY.		*** COMPLETELY DELETED ***		
LT288507	2003/01/29	CONSTRUCTION LIEN CORRECTIONS: 'INSTRUMENT TYPE' CHANGED FROM 'LIEN' TO 'CONSTRUCTION LIEN' ON 2007/07/03 BY LINDA MCGEACHY.		*** COMPLETELY DELETED ***		
LT288513	2003/01/29	CONSTRUCTION LIEN CORRECTIONS: 'INSTRUMENT TYPE' CHANGED FROM 'LIEN' TO 'CONSTRUCTION LIEN' ON 2007/06/25 BY LINDA MCGEACHY.		*** COMPLETELY DELETED ***		
LT288734	2003/02/13	CONSTRUCTION LIEN CORRECTIONS: 'INSTRUMENT TYPE' CHANGED FROM 'LIEN' TO 'CONSTRUCTION LIEN' ON 2007/07/03 BY LINDA MCGEACHY.		*** COMPLETELY DELETED ***		
LT288863	2003/02/21	CERT A CONST LIEN REMARKS: LT288447		*** COMPLETELY DELETED ***		
LT288968	2003/03/03	CERT A CONST LIEN REMARKS: LT288437, LT288734		*** COMPLETELY DELETED ***		
LT293498	2003/10/29	CONSTRUCTION LIEN		*** COMPLETELY DELETED ***		

NOTE: ADJOINING PROPERTIES SHOULD BE INVESTIGATED TO ASCERTAIN DESCRIPTIVE INCONSISTENCIES, IF ANY, WITH DESCRIPTION REPRESENTED FOR THIS PROPERTY.
NOTE: ENSURE THAT YOUR PRINTOUT STATES THE TOTAL NUMBER OF PAGES AND THAT YOU HAVE PICKED THEM ALL UP.

REG. NUM.	DATE	INSTRUMENT TYPE	AMOUNT	PARTIES FROM	PARTIES TO	CERT/ CHKD
				CORRECTIONS: 'INSTRUMENT TYPE' CHANGED FROM 'LIEN' TO 'CONSTRUCTION LIEN' ON 2007/06/25 BY LINDA MCGEACHY.		
LT295072	2004/01/29	CONSTRUCTION LIEN		*** COMPLETELY DELETED ***		
				CORRECTIONS: 'INSTRUMENT TYPE' CHANGED FROM 'LIEN' TO 'CONSTRUCTION LIEN' ON 2007/06/25 BY LINDA MCGEACHY.		
LT295190	2004/02/04	CERT A CONST LIEN		*** COMPLETELY DELETED ***		
		REMARKS: LT288513, LT295072				
KN12302	2007/06/25	DIS CONSTRUCT LIEN		*** COMPLETELY DELETED ***	MATTHEWS EQUIPMENT LIMITED	
		REMARKS: RE: LT295072				
KN12303	2007/06/25	DIS CONSTRUCT LIEN		*** COMPLETELY DELETED ***	DENISON ENVIRONMENTAL SERVICES A DIVISION OF DENISON ENERGY INC.	
		REMARKS: RE: LT288447				
KN12304	2007/06/25	DIS CONSTRUCT LIEN		*** COMPLETELY DELETED ***	MATTHEWS EQUIPMENT LIMITED	
		REMARKS: RE: LT288513				
KN12538	2007/07/04	DIS CONSTRUCT LIEN		*** COMPLETELY DELETED ***	LEDCOR CIVIL/MINING LTD.	
		REMARKS: RE: LT288437, LT288968				
KN12539	2007/07/04	DIS CONSTRUCT LIEN		*** COMPLETELY DELETED ***	LEDCOR CIVIL/MINING LTD.	
		REMARKS: RE: LT288734, LT288968				
KN12841	2007/07/17	DIS CONSTRUCT LIEN		*** COMPLETELY DELETED ***	MATTHEWS EQUIPMENT LIMITED	
		REMARKS: RE: LT293498				
KN14341	2007/09/20	APL (GENERAL)		*** COMPLETELY DELETED *** TECK COMINCO LIMITED		
		REMARKS: LT288507				
KN22708	2008/10/17	NOTICE OF LEASE		TECK COMINCO LIMITED	PC GOLD INC.	C

NOTE: ADJOINING PROPERTIES SHOULD BE INVESTIGATED TO ASCERTAIN DESCRIPTIVE INCONSISTENCIES, IF ANY, WITH DESCRIPTION REPRESENTED FOR THIS PROPERTY.
NOTE: ENSURE THAT YOUR PRINTOUT STATES THE TOTAL NUMBER OF PAGES AND THAT YOU HAVE PICKED THEM ALL UP.

42032-0122 (LT)

SUBJECT TO RESERVATIONS IN CROWN GRANT

REG. NUM.	DATE	INSTRUMENT TYPE	AMOUNT	PARTIES FROM	PARTIES TO	CERT/ CHKD
KN22721	2008/10/17	NOTICE		PC GOLD INC.		C
	REMARKS: KN22708					
KN26054	2009/05/14	APL CH NAME OWNER		TECK COMINCO LIMITED	TECK RESOURCES LIMITED	C

PROPERTY DESCRIPTION: PCL 629 SEC DPF; MINING CLAIM PA698 CONNELL; PICKLE LAKE

PROPERTY REMARKS: CROWN GRANT SEE PA8592.

ESTATE/QUALIFIER:
FEE SIMPLE
ABSOLUTE

RECENTLY:
FIRST CONVERSION FROM BOOK

PIN CREATION DATE:
2005/03/23

OWNERS' NAMES
TECK RESOURCES LIMITED

CAPACITY SHARE

REG. NUM.	DATE	INSTRUMENT TYPE	AMOUNT	PARTIES FROM	PARTIES TO	CERT/ CHKD
** PRINTOUT INCLUDES ALL DOCUMENT TYPES AND DELETED INSTRUMENTS SINCE: 2005/03/18 **						
LT127830	1978/02/06	APL (GENERAL) REMARKS: AMENDED UNDER LT287467, LT247345			TECK CORPORATION LIMITED	C
LT288437	2003/01/22	CONSTRUCTION LIEN CORRECTIONS: 'INSTRUMENT TYPE' CHANGED FROM 'LIEN' TO 'CONSTRUCTION LIEN' ON 2007/07/03 BY LINDA MCGEACHY.		*** COMPLETELY DELETED ***		
LT288447	2003/01/24	CONSTRUCTION LIEN CORRECTIONS: 'INSTRUMENT TYPE' CHANGED FROM 'LIEN' TO 'CONSTRUCTION LIEN' ON 2007/06/22 BY LINDA MCGEACHY.		*** COMPLETELY DELETED ***		
LT288507	2003/01/29	CONSTRUCTION LIEN CORRECTIONS: 'INSTRUMENT TYPE' CHANGED FROM 'LIEN' TO 'CONSTRUCTION LIEN' ON 2007/07/03 BY LINDA MCGEACHY.		*** COMPLETELY DELETED ***		
LT288513	2003/01/29	CONSTRUCTION LIEN CORRECTIONS: 'INSTRUMENT TYPE' CHANGED FROM 'LIEN' TO 'CONSTRUCTION LIEN' ON 2007/06/25 BY LINDA MCGEACHY.		*** COMPLETELY DELETED ***		
LT288734	2003/02/13	CONSTRUCTION LIEN CORRECTIONS: 'INSTRUMENT TYPE' CHANGED FROM 'LIEN' TO 'CONSTRUCTION LIEN' ON 2007/07/03 BY LINDA MCGEACHY.		*** COMPLETELY DELETED ***		
LT288863	2003/02/21	CERT A CONST LIEN REMARKS: LT288447		*** COMPLETELY DELETED ***		
LT288968	2003/03/03	CERT A CONST LIEN REMARKS: LT288437, LT288734		*** COMPLETELY DELETED ***		
LT293496	2003/10/29	CONSTRUCTION LIEN		*** COMPLETELY DELETED ***		

NOTE: ADJOINING PROPERTIES SHOULD BE INVESTIGATED TO ASCERTAIN DESCRIPTIVE INCONSISTENCIES, IF ANY, WITH DESCRIPTION REPRESENTED FOR THIS PROPERTY.
NOTE: ENSURE THAT YOUR PRINTOUT STATES THE TOTAL NUMBER OF PAGES AND THAT YOU HAVE PICKED THEM ALL UP.

REG. NUM.	DATE	INSTRUMENT TYPE	AMOUNT	PARTIES FROM	PARTIES TO	CERT/ CHKD
				CORRECTIONS: 'INSTRUMENT TYPE' CHANGED FROM 'LIEN' TO 'CONSTRUCTION LIEN' ON 2007/06/25 BY LINDA MCGEACHY.		
LT295072	2004/01/29	CONSTRUCTION LIEN		*** COMPLETELY DELETED ***		
				CORRECTIONS: 'INSTRUMENT TYPE' CHANGED FROM 'LIEN' TO 'CONSTRUCTION LIEN' ON 2007/06/25 BY LINDA MCGEACHY.		
LT295190	2004/02/04	CERT A CONST LIEN		*** COMPLETELY DELETED ***		
		REMARKS: LT288513, LT295072				
KN12302	2007/06/25	DIS CONSTRUCT LIEN		*** COMPLETELY DELETED ***	MATTHEWS EQUIPMENT LIMITED	
		REMARKS: RE: LT295072				
KN12303	2007/06/25	DIS CONSTRUCT LIEN		*** COMPLETELY DELETED ***	DENISON ENVIRONMENTAL SERVICES A DIVISION OF DENISON ENERGY INC.	
		REMARKS: RE: LT288447				
KN12304	2007/06/25	DIS CONSTRUCT LIEN		*** COMPLETELY DELETED ***	MATTHEWS EQUIPMENT LIMITED	
		REMARKS: RE: LT288513				
KN12538	2007/07/04	DIS CDNSTRUCT LIEN		*** COMPLETELY DELETED ***	LEDCOR CIVIL/MINING LTD.	
		REMARKS: RE: LT288437, LT288968				
KN12539	2007/07/04	DIS CONSTRUCT LIEN		*** COMPLETELY DELETED ***	LEDCOR CIVIL/MINING LTD.	
		REMARKS: RE: LT288734, LT288968				
KN12841	2007/07/17	DIS CONSTRUCT LIEN		*** COMPLETELY DELETED ***	MATTHEWS EQUIPMENT LIMITED	
		REMARKS: RE: LT293498				
KN14341	2007/09/20	APL (GENERAL)		*** COMPLETELY DELETED *** TECK COMINCO LIMITED		
		REMARKS: LT288507				
KN22708	2008/10/17	NOTICE OF LEASE		TECK COMINCO LIMITED	PC GOLD INC.	C

NOTE: ADJOINING PROPERTIES SHOULD BE INVESTIGATED TO ASCERTAIN DESCRIPTIVE INCONSISTENCIES, IF ANY, WITH DESCRIPTION REPRESENTED FOR THIS PROPERTY.
NOTE: ENSURE THAT YOUR PRINTOUT STATES THE TOTAL NUMBER OF PAGES AND THAT YOU HAVE PICKED THEM ALL UP.

42032-0121 (LT)

SUBJECT TO RESERVATIONS IN CROWN GRANT

REG. NUM.	DATE	INSTRUMENT TYPE	AMOUNT	PARTIES FROM	PARTIES TO	CERT/ CHKD
KN22721	2008/10/17	NOTICE		PC GOLD INC.		C
	REMARKS: KN22708					
KN26054	2009/05/14	APL CH NAME OWNER		TECK COMINCO LIMITED	TECK RESOURCES LIMITED	C

NOTE: ADJOINING PROPERTIES SHOULD BE INVESTIGATED TO ASCERTAIN DESCRIPTIVE INCONSISTENCIES, IF ANY, WITH DESCRIPTION REPRESENTED FOR THIS PROPERTY.
NOTE: ENSURE THAT YOUR PRINTOUT STATES THE TOTAL NUMBER OF PAGES AND THAT YOU HAVE PICKED THEM ALL UP.

PROPERTY DESCRIPTION: PCL 560 SEC DPF; MINING CLAIM PA699 CONNELL; PICKLE LAKE

PROPERTY REMARKS: CROWN GRANT SEE PA8522.

ESTATE/QUALIFIER:

FEE SIMPLE
ABSOLUTE

RECENTLY:

FIRST CONVERSION FROM BOOK

PIN CREATION DATE:

2005/03/21

OWNERS' NAMES

TECK RESOURCES LIMITED

CAPACITY SHARE

REG. NUM.	DATE	INSTRUMENT TYPE	AMOUNT	PARTIES FROM	PARTIES TO	CERT/ CHKD
** PRINTOUT INCLUDES ALL DOCUMENT TYPES AND DELETED INSTRUMENTS SINCE: 2005/03/18 **						
LT127830	1978/02/06	APL (GENERAL) REMARKS: AMENDED UNDER LT287467, LT247345			TECK CORPORATION LIMITED	C
LT288437	2003/01/22	CONSTRUCTION LIEN		*** COMPLETELY DELETED *** CORRECTIONS: 'INSTRUMENT TYPE' CHANGED FROM 'LIEN' TO 'CONSTRUCTION LIEN' ON 2007/07/03 BY LINDA MCGEACHY.		
LT288447	2003/01/24	CONSTRUCTION LIEN		*** COMPLETELY DELETED *** CORRECTIONS: 'INSTRUMENT TYPE' CHANGED FROM 'LIEN' TO 'CONSTRUCTION LIEN' ON 2007/06/22 BY LINDA MCGEACHY.		
LT288507	2003/01/29	CONSTRUCTION LIEN		*** COMPLETELY DELETED *** CORRECTIONS: 'INSTRUMENT TYPE' CHANGED FROM 'LIEN' TO 'CONSTRUCTION LIEN' ON 2007/07/03 BY LINDA MCGEACHY.		
LT288513	2003/01/29	CONSTRUCTION LIEN		*** COMPLETELY DELETED *** CORRECTIONS: 'INSTRUMENT TYPE' CHANGED FROM 'LIEN' TO 'CONSTRUCTION LIEN' ON 2007/06/25 BY LINDA MCGEACHY.		
LT288734	2003/02/13	CONSTRUCTION LIEN		*** COMPLETELY DELETED *** CORRECTIONS: 'INSTRUMENT TYPE' CHANGED FROM 'LIEN' TO 'CONSTRUCTION LIEN' ON 2007/07/03 BY LINDA MCGEACHY.		
LT288863	2003/02/21	CERT A CONST LIEN REMARKS: LT288447		*** COMPLETELY DELETED ***		
LT288968	2003/03/03	CERT A CONST LIEN REMARKS: LT288437, LT288734		*** COMPLETELY DELETED ***		
LT293498	2003/10/29	CONSTRUCTION LIEN		*** COMPLETELY DELETED ***		

NOTE: ADJOINING PROPERTIES SHOULD BE INVESTIGATED TO ASCERTAIN DESCRIPTIVE INCONSISTENCIES, IF ANY, WITH DESCRIPTION REPRESENTED FOR THIS PROPERTY.
NOTE: ENSURE THAT YOUR PRINTOUT STATES THE TOTAL NUMBER OF PAGES AND THAT YOU HAVE PICKED THEM ALL UP.

SUBJECT TO RESERVATIONS IN CROWN GRANT

REG. NUM.	DATE	INSTRUMENT TYPE	AMOUNT	PARTIES FROM	PARTIES TO	CERT/ CHRD
				CORRECTIONS: 'INSTRUMENT TYPE' CHANGED FROM 'LIEN' TO 'CONSTRUCTION LIEN' ON 2007/06/25 BY LINDA MCGEACHY.		
LT295072	2004/01/29	CONSTRUCTION LIEN		*** COMPLETELY DELETED ***		
				CORRECTIONS: 'INSTRUMENT TYPE' CHANGED FROM 'LIEN' TO 'CONSTRUCTION LIEN' ON 2007/06/25 BY LINDA MCGEACHY.		
LT295190	2004/02/04	CERT A CONST LIEN		*** COMPLETELY DELETED ***		
		REMARKS: LT288513, LT295072				
KN12302	2007/06/25	DIS CONSTRUCT LIEN		*** COMPLETELY DELETED ***	MATTHEWS EQUIPMENT LIMITED	
		REMARKS: RE: LT295072				
KN12303	2007/06/25	DIS CONSTRUCT LIEN		*** COMPLETELY DELETED ***	DENISON ENVIRONMENTAL SERVICES A DIVISION OF DENISON ENERGY INC.	
		REMARKS: RE: LT288447				
KN12304	2007/06/25	DIS CONSTRUCT LIEN		*** COMPLETELY DELETED ***	MATTHEWS EQUIPMENT LIMITED	
		REMARKS: RE: LT288513				
KN12538	2007/07/04	DIS CONSTRUCT LIEN		*** COMPLETELY DELETED ***	LEDCOR CIVIL/MINING LTD.	
		REMARKS: RE: LT288437, LT28896B				
KN12539	2007/07/04	DIS CONSTRUCT LIEN		*** COMPLETELY DELETED ***	LEDCOR CIVIL/MINING LTD.	
		REMARKS: RE: LT288734, LT28896B				
KN12841	2007/07/17	DIS CONSTRUCT LIEN		*** COMPLETELY DELETED ***	MATTHEWS EQUIPMENT LIMITED	
		REMARKS: RE: LT293498				
KN14341	2007/09/20	APL (GENERAL)		*** COMPLETELY DELETED *** TECK COMINCO LIMITED		
		REMARKS: LT288507				
KN22708	2008/10/17	NOTICE OF LEASE		TECK COMINCO LIMITED	PC GOLD INC.	C

NOTE: ADJOINING PROPERTIES SHOULD BE INVESTIGATED TO ASCERTAIN DESCRIPTIVE INCONSISTENCIES, IF ANY, WITH DESCRIPTION REPRESENTED FOR THIS PROPERTY.
NOTE: ENSURE THAT YOUR PRINTOUT STATES THE TOTAL NUMBER OF PAGES AND THAT YOU HAVE PICKED THEM ALL UP.

42032-0061 (LT)

SUBJECT TO RESERVATIONS IN CROWN GRANT

REG. NUM.	DATE	INSTRUMENT TYPE	AMOUNT	PARTIES FROM	PARTIES TO	CERT/ CHKD
KN22721	2008/10/17	NOTICE REMARKS: KN22708		PC GOLD INC.		C
KN26054	2009/05/14	APL CH NAME OWNER		TECK COMINCO LIMITED	TECK RESOURCES LIMITED	C

NOTE: ADJOINING PROPERTIES SHOULD BE INVESTIGATED TO ASCERTAIN DESCRIPTIVE INCONSISTENCIES, IF ANY, WITH DESCRIPTION REPRESENTED FOR THIS PROPERTY.
NOTE: ENSURE THAT YOUR PRINTOUT STATES THE TOTAL NUMBER OF PAGES AND THAT YOU HAVE PICKED THEM ALL UP.

PROPERTY DESCRIPTION: PCL 561 SEC DPP; MINING CLAIM PA700 CONNELL; PICKLE LAKE

PROPERTY REMARKS: CROWN GRANT SEE PA8523.

ESTATE/QUALIFIER:

PEE SIMPLE
ABSOLUTE

RECENTLY:

FIRST CONVERSION FROM BOOK

PIN CREATION DATE:

2005/03/21

OWNERS' NAMES

TECK RESOURCES LIMITED

CAPACITY SHARE

REG. NUM.	DATE	INSTRUMENT TYPE	AMOUNT	PARTIES FROM	PARTIES TO	CERT/ CHKD
** PRINTOUT INCLUDES ALL DOCUMENT TYPES AND DELETED INSTRUMENTS SINCE: 2005/03/18 **						
LT127830	1978/02/06	APL (GENERAL)			TECK CORPORATION LIMITED	C
	REMARKS: AMENDED UNDER LT287467, LT247345					
LT288437	2003/01/22	CONSTRUCTION LIEN		*** COMPLETELY DELETED ***		
	CORRECTIONS: 'INSTRUMENT TYPE' CHANGED FROM 'LIEN' TO 'CONSTRUCTION LIEN' ON 2007/07/03 BY LINDA MCGEACHY.					
LT288447	2003/01/24	CONSTRUCTION LIEN		*** COMPLETELY DELETED ***		
	CORRECTIONS: 'INSTRUMENT TYPE' CHANGED FROM 'LIEN' TO 'CONSTRUCTION LIEN' ON 2007/06/22 BY LINDA MCGEACHY.					
LT288507	2003/01/29	CONSTRUCTION LIEN		*** COMPLETELY DELETED ***		
	CORRECTIONS: 'INSTRUMENT TYPE' CHANGED FROM 'LIEN' TO 'CONSTRUCTION LIEN' ON 2007/07/03 BY LINDA MCGEACHY.					
LT288513	2003/01/29	CONSTRUCTION LIEN		*** COMPLETELY DELETED ***		
	CORRECTIONS: 'INSTRUMENT TYPE' CHANGED FROM 'LIEN' TO 'CONSTRUCTION LIEN' ON 2007/06/25 BY LINDA MCGEACHY.					
LT288734	2003/02/13	CONSTRUCTION LIEN		*** COMPLETELY DELETED ***		
	CORRECTIONS: 'INSTRUMENT TYPE' CHANGED FROM 'LIEN' TO 'CONSTRUCTION LIEN' ON 2007/07/03 BY LINDA MCGEACHY.					
LT288863	2003/02/21	CERT A CONST LIEN		*** COMPLETELY DELETED ***		
	REMARKS: LT288447					
LT288968	2003/03/03	CERT A CONST LIEN		*** COMPLETELY DELETED ***		
	REMARKS: LT288437, LT288734					
LT293498	2003/10/29	CONSTRUCTION LIEN		*** COMPLETELY DELETED ***		

NOTE: ADJOINING PROPERTIES SHOULD BE INVESTIGATED TO ASCERTAIN DESCRIPTIVE INCONSISTENCIES, IF ANY, WITH DESCRIPTION REPRESENTED FOR THIS PROPERTY.
NOTE: ENSURE THAT YOUR PRINTOUT STATES THE TOTAL NUMBER OF PAGES AND THAT YOU HAVE PICKED THEM ALL UP.

REG. NUM.	DATE	INSTRUMENT TYPE	AMOUNT	PARTIES FROM	PARTIES TO	CERT/ CHKD
				CORRECTIONS: 'INSTRUMENT TYPE' CHANGED FROM 'LIEN' TO 'CONSTRUCTION LIEN' ON 2007/06/25 BY LINDA MCGEACHY.		
LT295072	2004/01/29	CONSTRUCTION LIEN		*** COMPLETELY DELETED ***		
				CORRECTIONS: 'INSTRUMENT TYPE' CHANGED FROM 'LIEN' TO 'CONSTRUCTION LIEN' ON 2007/06/25 BY LINDA MCGEACHY.		
LT295190	2004/02/04	CERT A CONST LIEN		*** COMPLETELY DELETED ***		
		REMARKS: LT288513, LT295072				
KN12302	2007/06/25	DIS CONSTRUCT LIEN		*** COMPLETELY DELETED ***	MATTHEWS EQUIPMENT LIMITED	
		REMARKS: RE: LT295072				
KN12303	2007/06/25	DIS CONSTRUCT LIEN		*** COMPLETELY DELETED ***	DENISON ENVIRONMENTAL SERVICES A DIVISION OF DENISON ENERGY INC.	
		REMARKS: RE: LT288447				
KN12304	2007/06/25	DIS CONSTRUCT LIEN		*** COMPLETELY DELETED ***	MATTHEWS EQUIPMENT LIMITED	
		REMARKS: RE: LT288513				
KN12538	2007/07/04	DIS CONSTRUCT LIEN		*** COMPLETELY DELETED ***	LEDCOR CIVIL/MINING LTD.	
		REMARKS: RE: LT288437, LT288968				
KN12539	2007/07/04	DIS CONSTRUCT LIEN		*** COMPLETELY DELETED ***	LEDCOR CIVIL/MINING LTD.	
		REMARKS: RE: LT288734, LT288968				
KN12841	2007/07/17	DIS CONSTRUCT LIEN		*** COMPLETELY DELETED ***	MATTHEWS EQUIPMENT LIMITED	
		REMARKS: RE: LT293498				
KN14341	2007/09/20	APL (GENERAL)		*** COMPLETELY DELETED *** TECK COMINCO LIMITED		
		REMARKS: LT288507				
KN22708	2008/10/17	NOTICE OF LEASE		TECK COMINCO LIMITED	PC GOLD INC.	C

NOTE: ADJOINING PROPERTIES SHOULD BE INVESTIGATED TO ASCERTAIN DESCRIPTIVE INCONSISTENCIES, IF ANY, WITH DESCRIPTION REPRESENTED FOR THIS PROPERTY.
NOTE: ENSURE THAT YOUR PRINTOUT STATES THE TOTAL NUMBER OF PAGES AND THAT YOU HAVE PICKED THEM ALL UP.

42032-0060 (LT)

SUBJECT TO RESERVATIONS IN CROWN GRANT

REG. NUM.	DATE	INSTRUMENT TYPE	AMOUNT	PARTIES FROM	PARTIES TO	CERT/ CHXD
KN22721	2008/10/17	NOTICE		PC GOLD INC.		C
	REMARKS: KN22709					
KN26054	2009/05/14	APL CH NAME OWNER		TECK COMINCO LIMITED	TECK RESOURCES LIMITED	C

NOTE: ADJOINING PROPERTIES SHOULD BE INVESTIGATED TO ASCERTAIN DESCRIPTIVE INCONSISTENCIES, IF ANY, WITH DESCRIPTION REPRESENTED FOR THIS PROPERTY.
NOTE: ENSURE THAT YOUR PRINTOUT STATES THE TOTAL NUMBER OF PAGES AND THAT YOU HAVE PICKED THEM ALL UP.

PROPERTY DESCRIPTION: PCL 562 SEC DPP; MINING CLAIM PA701 CONNELL; PICKLE LAKE

PROPERTY REMARKS: CROWN GRANT SEE PA8524.

ESTATE/QUALIFIER:
FEE SIMPLE
ABSOLUTE

RECENTLY:
FIRST CONVERSION FROM BOOK

PIN CREATION DATE:
2005/03/21

OWNERS' NAMES
TECK RESOURCES LIMITED

CAPACITY SHARE

REG. NUM.	DATE	INSTRUMENT TYPE	AMOUNT	PARTIES FROM	PARTIES TO	CERT/ CHKD
** PRINTOUT INCLUDES ALL DOCUMENT TYPES AND DELETED INSTRUMENTS SINCE: 2005/03/18 **						
LT127830	1978/02/06	APL (GENERAL)			TECK CORPORATION LIMITED	C
	REMARKS: AMENDED UNDER LT287467, LT247345					
LT288437	2003/01/22	CONSTRUCTION LIEN		*** COMPLETELY DELETED ***		
	CORRECTIONS: 'INSTRUMENT TYPE' CHANGED FROM 'LIEN' TO 'CONSTRUCTION LIEN' ON 2007/07/03 BY LINDA MCGEACHY.					
LT288447	2003/01/24	CONSTRUCTION LIEN		*** COMPLETELY DELETED ***		
	CORRECTIONS: 'INSTRUMENT TYPE' CHANGED FROM 'LIEN' TO 'CONSTRUCTION LIEN' ON 2007/06/22 BY LINDA MCGEACHY.					
LT288507	2003/01/29	CONSTRUCTION LIEN		*** COMPLETELY DELETED ***		
	CORRECTIONS: 'INSTRUMENT TYPE' CHANGED FROM 'LIEN' TO 'CONSTRUCTION LIEN' ON 2007/07/03 BY LINDA MCGEACHY.					
LT288513	2003/01/29	CONSTRUCTION LIEN		*** COMPLETELY DELETED ***		
	CORRECTIONS: 'INSTRUMENT TYPE' CHANGED FROM 'LIEN' TO 'CONSTRUCTION LIEN' ON 2007/06/25 BY LINDA MCGEACHY.					
LT288734	2003/02/13	CONSTRUCTION LIEN		*** COMPLETELY DELETED ***		
	CORRECTIONS: 'INSTRUMENT TYPE' CHANGED FROM 'LIEN' TO 'CONSTRUCTION LIEN' ON 2007/07/03 BY LINDA MCGEACHY.					
LT288863	2003/02/21	CERT A CONST LIEN		*** COMPLETELY DELETED ***		
	REMARKS: LT288447					
LT288968	2003/03/03	CERT A CONST LIEN		*** COMPLETELY DELETED ***		
	REMARKS: LT288437, LT288734					
LT293498	2003/10/29	CONSTRUCTION LIEN		*** COMPLETELY DELETED ***		

NOTE: ADJOINING PROPERTIES SHOULD BE INVESTIGATED TO ASCERTAIN DESCRIPTIVE INCONSISTENCIES, IF ANY, WITH DESCRIPTION REPRESENTED FOR THIS PROPERTY.
NOTE: ENSURE THAT YOUR PRINTOUT STATES THE TOTAL NUMBER OF PAGES AND THAT YOU HAVE PICKED THEM ALL UP.

42032-0114 (LT)

SUBJECT TO RESERVATIONS IN CROWN GRANT

REG. NUM.	DATE	INSTRUMENT TYPE	AMOUNT	PARTIES FROM	PARTIES TO	CERT/ CHRD
				CORRECTIONS: 'INSTRUMENT TYPE' CHANGED FROM 'LIEN' TO 'CONSTRUCTION LIEN' ON 2007/06/25 BY LINDA MCGEACHY.		
LT295072	2004/01/29	CONSTRUCTION LIEN		*** COMPLETELY DELETED ***		
				CORRECTIONS: 'INSTRUMENT TYPE' CHANGED FROM 'LIEN' TO 'CONSTRUCTION LIEN' ON 2007/06/25 BY LINDA MCGEACHY.		
LT295190	2004/02/04	CERT A CONST LIEN		*** COMPLETELY DELETED ***		
		REMARKS: LT288513, LT295072				
KN12302	2007/06/25	DIS CONSTRUCT LIEN		*** COMPLETELY DELETED ***	MATTHEWS EQUIPMENT LIMITED	
		REMARKS: RE: LT295072				
KN12303	2007/06/25	DIS CONSTRUCT LIEN		*** COMPLETELY DELETED ***	DENISON ENVIRONMENTAL SERVICES A DIVISION OF DENISON ENERGY INC.	
		REMARKS: RE: LT288447				
KN12304	2007/06/25	DIS CONSTRUCT LIEN		*** COMPLETELY DELETED ***	MATTHEWS EQUIPMENT LIMITED	
		REMARKS: RE: LT288513				
KN12538	2007/07/04	DIS CONSTRUCT LIEN		*** COMPLETELY DELETED ***	LEDCOR CIVIL/MINING LTD.	
		REMARKS: RE: LT288437, LT288968				
KN12539	2007/07/04	DIS CONSTRUCT LIEN		*** COMPLETELY DELETED ***	LEDCOR CIVIL/MINING LTD.	
		REMARKS: RE: LT288734, LT288968				
KN12841	2007/07/17	DIS CONSTRUCT LIEN		*** COMPLETELY DELETED ***	MATTHEWS EQUIPMENT LIMITED	
		REMARKS: RE: LT293498				
KN14341	2007/09/20	APL (GENERAL)		*** COMPLETELY DELETED *** TECK COMINCO LIMITED		
		REMARKS: LT288507				
KN22708	2008/10/17	NOTICE OF LEASE		TECK COMINCO LIMITED	PC GOLD INC.	C

NOTE: ADJOINING PROPERTIES SHOULD BE INVESTIGATED TO ASCERTAIN DESCRIPTIVE INCONSISTENCIES, IF ANY, WITH DESCRIPTION REPRESENTED FOR THIS PROPERTY.
NOTE: ENSURE THAT YOUR PRINTOUT STATES THE TOTAL NUMBER OF PAGES AND THAT YOU HAVE PICKED THEM ALL UP.

42032-0114 (LT)

SUBJECT TO RESERVATIONS IN CROWN GRANT

REG. NUM.	DATE	INSTRUMENT TYPE	AMOUNT	PARTIES FROM	PARTIES TO	CERT/ CHKD
KN22721	2008/10/17	NOTICE		PC GOLD INC.		C
	REMARKS: KN22708					
KN26054	2009/05/14	APL CH NAME OWNER		TECK COMINCO LIMITED	TECK RESOURCES LIMITED	C

NOTE: ADJOINING PROPERTIES SHOULD BE INVESTIGATED TO ASCERTAIN DESCRIPTIVE INCONSISTENCIES, IF ANY, WITH DESCRIPTION REPRESENTED FOR THIS PROPERTY.
NOTE: ENSURE THAT YOUR PRINTOUT STATES THE TOTAL NUMBER OF PAGES AND THAT YOU HAVE PICKED THEM ALL UP.

PROPERTY DESCRIPTION: PCL 563 SEC DPP; MINING CLAIM PA702 CONNELL; PICKLE LAKE

PROPERTY REMARKS: CROWN GRANT SEE PA8525.

ESTATE/QUALIFIER:

FEE SIMPLE
ABSOLUTE

RECENTLY:

FIRST CONVERSION FROM BOOK

PIN CREATION DATE:

2005/03/21

OWNERS' NAMES

TECK RESOURCES LIMITED

CAPACITY SHARE

REG. NUM.	DATE	INSTRUMENT TYPE	AMOUNT	PARTIES FROM	PARTIES TO	CERT/ CHKD
** PRINTOUT INCLUDES ALL DOCUMENT TYPES AND DELETED INSTRUMENTS SINCE: 2005/03/18 **						
LT127830	1978/02/06	APL (GENERAL)			TECK CORPORATION LIMITED	C
	REMARKS: AMENDED UNDER LT287467, LT247345					
LT288437	2003/01/22	CONSTRUCTION LIEN		*** COMPLETELY DELETED ***		
	CORRECTIONS: 'INSTRUMENT TYPE' CHANGED FROM 'LIEN' TO 'CONSTRUCTION LIEN' ON 2007/07/03 BY LINDA MCGEACHY.					
LT288447	2003/01/24	CONSTRUCTION LIEN		*** COMPLETELY DELETED ***		
	CORRECTIONS: 'INSTRUMENT TYPE' CHANGED FROM 'LIEN' TO 'CONSTRUCTION LIEN' ON 2007/06/22 BY LINDA MCGEACHY.					
LT288507	2003/01/29	CONSTRUCTION LIEN		*** COMPLETELY DELETED ***		
	CORRECTIONS: 'INSTRUMENT TYPE' CHANGED FROM 'LIEN' TO 'CONSTRUCTION LIEN' ON 2007/07/03 BY LINDA MCGEACHY.					
LT288513	2003/01/29	CONSTRUCTION LIEN		*** COMPLETELY DELETED ***		
	CORRECTIONS: 'INSTRUMENT TYPE' CHANGED FROM 'LIEN' TO 'CONSTRUCTION LIEN' ON 2007/06/25 BY LINDA MCGEACHY.					
LT288734	2003/02/13	CONSTRUCTION LIEN		*** COMPLETELY DELETED ***		
	CORRECTIONS: 'INSTRUMENT TYPE' CHANGED FROM 'LIEN' TO 'CONSTRUCTION LIEN' ON 2007/07/03 BY LINDA MCGEACHY.					
LT288863	2003/02/21	CERT A CONST LIEN		*** COMPLETELY DELETED ***		
	REMARKS: LT288447					
LT288968	2003/03/03	CERT A CONST LIEN		*** COMPLETELY DELETED ***		
	REMARKS: LT288437, LT288734					
LT293498	2003/10/29	CONSTRUCTION LIEN		*** COMPLETELY DELETED ***		

NOTE: ADJOINING PROPERTIES SHOULD BE INVESTIGATED TO ASCERTAIN DESCRIPTIVE INCONSISTENCIES, IF ANY, WITH DESCRIPTION REPRESENTED FOR THIS PROPERTY.
NOTE: ENSURE THAT YOUR PRINTOUT STATES THE TOTAL NUMBER OF PAGES AND THAT YOU HAVE PICKED THEM ALL UP.

REG. NUM.	DATE	INSTRUMENT TYPE	AMOUNT	PARTIES FROM	PARTIES TO	CERT/ CHXD
				CORRECTIONS: 'INSTRUMENT TYPE' CHANGED FROM 'LIEN' TO 'CONSTRUCTION LIEN' ON 2007/06/25 BY LINDA MCGEACHY.		
LT295072	2004/01/29	CONSTRUCTION LIEN		*** COMPLETELY DELETED ***		
				CORRECTIONS: 'INSTRUMENT TYPE' CHANGED FROM 'LIEN' TO 'CONSTRUCTION LIEN' ON 2007/06/25 BY LINDA MCGEACHY.		
LT295190	2004/02/04	CERT A CONST LIEN		*** COMPLETELY DELETED ***		
		REMARKS: LT288513, LT295072				
KN12302	2007/06/25	DIS CONSTRUCT LIEN		*** COMPLETELY DELETED ***	MATTHEWS EQUIPMENT LIMITED	
		REMARKS: RE: LT295072				
KN12303	2007/06/25	DIS CONSTRUCT LIEN		*** COMPLETELY DELETED ***	DENISON ENVIRONMENTAL SERVICES A DIVISION OF DENISON ENERGY INC.	
		REMARKS: RE: LT288447				
KN12304	2007/06/25	DIS CONSTRUCT LIEN		*** COMPLETELY DELETED ***	MATTHEWS EQUIPMENT LIMITED	
		REMARKS: RE: LT288513				
KN12538	2007/07/04	DIS CONSTRUCT LIEN		*** COMPLETELY DELETED ***	LEDCOR CIVIL/MINING LTD.	
		REMARKS: RE: LT288437, LT288968				
KN12539	2007/07/04	DIS CONSTRUCT LIEN		*** COMPLETELY DELETED ***	LEDCOR CIVIL/MINING LTD.	
		REMARKS: RE: LT288734, LT288968				
KN12841	2007/07/17	DIS CONSTRUCT LIEN		*** COMPLETELY DELETED ***	MATTHEWS EQUIPMENT LIMITED	
		REMARKS: RE: LT293498				
KN14341	2007/09/20	APL (GENERAL)		*** COMPLETELY DELETED *** TECK COMINCO LIMITED		
		REMARKS: LT288507				
KN22708	2008/10/17	NOTICE OF LEASE		TECK COMINCO LIMITED	PC GOLD INC.	C

NOTE: ADJOINING PROPERTIES SHOULD BE INVESTIGATED TO ASCERTAIN DESCRIPTIVE INCONSISTENCIES, IF ANY, WITH DESCRIPTION REPRESENTED FOR THIS PROPERTY.
NOTE: ENSURE THAT YOUR PRINTOUT STATES THE TOTAL NUMBER OF PAGES AND THAT YOU HAVE PICKED THEM ALL UP.

SUBJECT TO RESERVATIONS IN CROWN GRANT

REG. NUM.	DATE	INSTRUMENT TYPE	AMOUNT	PARTIES FROM	PARTIES TO	CERT/ CHRD
KN22721	2008/10/17	NOTICE		PC GOLD INC.		C
		REMARKS: KN22708				
KN26054	2009/05/14	APL CH NAME OWNER		TECK COMINCO LIMITED	TECK RESOURCES LIMITED	C

LAND
REGISTRY
OFFICE #23

42032-0063 (LT)

PAGE 1 OF 3
PREPARED FOR DAdams01
ON 2010/04/16 AT 10:30:21

SUBJECT TO RESERVATIONS IN CROWN GRANT

PROPERTY DESCRIPTION: PCL 564 SEC DPF; MINING CLAIM PA703 CONNELL; PICKLE LAKE

PROPERTY REMARKS: CROWN GRANT SEE PA8526.

ESTATE/QUALIFIER: FEE SIMPLE ABSOLUTE
RECENTLY: FIRST CONVERSION FROM BOOK

PIN CREATION DATE:
2005/03/21

OWNERS' NAMES CAPACITY SHARE
TECK RESOURCES LIMITED

REG. NUM.	DATE	INSTRUMENT TYPE	AMOUNT	PARTIES FROM	PARTIES TO	CERT/ CHKD
** PRINTOUT INCLUDES ALL DOCUMENT TYPES AND DELETED INSTRUMENTS SINCE: 2005/03/18 **						
LT127830	1978/02/06	APL (GENERAL)			TECK CORPORATION LIMITED	C
	REMARKS: AMENDED UNDER LT287467, LT247345					
LT288437	2003/01/22	CONSTRUCTION LIEN		*** COMPLETELY DELETED ***		
	CORRECTIONS: 'INSTRUMENT TYPE' CHANGED FROM 'LIEN' TO 'CONSTRUCTION LIEN' ON 2007/07/03 BY LINDA MCGEACHY.					
LT288447	2003/01/24	CONSTRUCTION LIEN		*** COMPLETELY DELETED ***		
	CORRECTIONS: 'INSTRUMENT TYPE' CHANGED FROM 'LIEN' TO 'CONSTRUCTION LIEN' ON 2007/06/22 BY LINDA MCGEACHY.					
LT288507	2003/01/29	CONSTRUCTION LIEN		*** COMPLETELY DELETED ***		
	CORRECTIONS: 'INSTRUMENT TYPE' CHANGED FROM 'LIEN' TO 'CONSTRUCTION LIEN' ON 2007/07/03 BY LINDA MCGEACHY.					
LT288513	2003/01/29	CONSTRUCTION LIEN		*** COMPLETELY DELETED ***		
	CORRECTIONS: 'INSTRUMENT TYPE' CHANGED FROM 'LIEN' TO 'CONSTRUCTION LIEN' ON 2007/06/25 BY LINDA MCGEACHY.					
LT288734	2003/02/13	CONSTRUCTION LIEN		*** COMPLETELY DELETED ***		
	CORRECTIONS: 'INSTRUMENT TYPE' CHANGED FROM 'LIEN' TO 'CONSTRUCTION LIEN' ON 2007/07/03 BY LINDA MCGEACHY.					
LT288863	2003/02/21	CERT A CONST LIEN		*** COMPLETELY DELETED ***		
	REMARKS: LT288447					
LT288968	2003/03/03	CERT A CONST LIEN		*** COMPLETELY DELETED ***		
	REMARKS: LT288437, LT288734					
LT293498	2003/10/29	CONSTRUCTION LIEN		*** COMPLETELY DELETED ***		

NOTE: ADJOINING PROPERTIES SHOULD BE INVESTIGATED TO ASCERTAIN DESCRIPTIVE INCONSISTENCIES, IF ANY, WITH DESCRIPTION REPRESENTED FOR THIS PROPERTY.
NOTE: ENSURE THAT YOUR PRINTOUT STATES THE TOTAL NUMBER OF PAGES AND THAT YOU HAVE PICKED THEM ALL UP.

SUBJECT TO RESERVATIONS IN CROWN GRANT

REG. NUM.	DATE	INSTRUMENT TYPE	AMOUNT	PARTIES FROM	PARTIES TO	CERT/ CHKD
				CORRECTIONS: 'INSTRUMENT TYPE' CHANGED FROM 'LIEN' TO 'CONSTRUCTION LIEN' ON 2007/06/25 BY LINDA MCGEACHY.		
LT295072	2004/01/29	CONSTRUCTION LIEN		*** COMPLETELY DELETED ***		
				CORRECTIONS: 'INSTRUMENT TYPE' CHANGED FROM 'LIEN' TO 'CONSTRUCTION LIEN' ON 2007/06/25 BY LINDA MCGEACHY.		
LT295190	2004/02/04	CERT A CONST LIEN		*** COMPLETELY DELETED ***		
		REMARKS: LT288513, LT295072				
KN12302	2007/06/25	DIS CONSTRUCT LIEN		*** COMPLETELY DELETED ***	MATTHEWS EQUIPMENT LIMITED	
		REMARKS: RE: LT295072				
KN12303	2007/06/25	DIS CONSTRUCT LIEN		*** COMPLETELY DELETED ***	DENISON ENVIRONMENTAL SERVICES A DIVISION OF DENISON ENERGY INC.	
		REMARKS: RE: LT288447				
KN12304	2007/06/25	DIS CONSTRUCT LIEN		*** COMPLETELY DELETED ***	MATTHEWS EQUIPMENT LIMITED	
		REMARKS: RE: LT288513				
KN12538	2007/07/04	DIS CONSTRUCT LIEN		*** COMPLETELY DELETED ***	LEDCOR CIVIL/MINING LTD.	
		REMARKS: RE: LT288437, LT288968				
KN12539	2007/07/04	DIS CONSTRUCT LIEN		*** COMPLETELY DELETED ***	LEDCOR CIVIL/MINING LTD.	
		REMARKS: RE: LT288734, LT288968				
KN12841	2007/07/17	DIS CONSTRUCT LIEN		*** COMPLETELY DELETED ***	MATTHEWS EQUIPMENT LIMITED	
		REMARKS: RE: LT293498				
KN14341	2007/09/20	APL (GENERAL)		*** COMPLETELY DELETED *** TECK COMINCO LIMITED		
		REMARKS: LT288507				
KN22708	2008/10/17	NOTICE OF LEASE		TECK COMINCO LIMITED	PC GOLD INC.	C

NOTE: ADJOINING PROPERTIES SHOULD BE INVESTIGATED TO ASCERTAIN DESCRIPTIVE INCONSISTENCIES, IF ANY, WITH DESCRIPTION REPRESENTED FOR THIS PROPERTY.
NOTE: ENSURE THAT YOUR PRINTOUT STATES THE TOTAL NUMBER OF PAGES AND THAT YOU HAVE PICKED THEM ALL UP.

42032-0063 (LT)

SUBJECT TO RESERVATIONS IN CROWN GRANT

REG. NUM.	DATE	INSTRUMENT TYPE	AMOUNT	PARTIES FROM	PARTIES TO	CERT/ CHKD
KN22721	2008/10/17	NOTICE		PC GOLD INC.		C
	REMARKS: KN22708					
KN26054	2009/05/14	APL CH NAME OWNER		TECK COMINCO LIMITED	TECK RESOURCES LIMITED	C

NOTE: ADJOINING PROPERTIES SHOULD BE INVESTIGATED TO ASCERTAIN DESCRIPTIVE INCONSISTENCIES, IF ANY, WITH DESCRIPTION REPRESENTED FOR THIS PROPERTY.
NOTE: ENSURE THAT YOUR PRINTOUT STATES THE TOTAL NUMBER OF PAGES AND THAT YOU HAVE PICKED THEM ALL UP.

SUBJECT TO RESERVATIONS IN CROWN GRANT

PROPERTY DESCRIPTION: PCL 565 SEC DPF; MINING CLAIM PA704 CONNELL; PICKLE LAKE

PROPERTY REMARKS: CROWN GRANT SEE PAB527.

ESTATE/QUALIFIER:

FEE SIMPLE
ABSOLUTE

RECENTLY:

FIRST CONVERSION FROM BOOK

RIN CREATION DATE:

2005/03/21

OWNERS' NAMES

TECK RESOURCES LIMITED

CAPACITY SHARE

REG. NUM.	DATE	INSTRUMENT TYPE	AMOUNT	PARTIES FROM	PARTIES TO	CRRT/ CHKD
** PRINTOUT INCLUDES ALL DOCUMENT TYPES AND DELETED INSTRUMENTS SINCE: 2005/03/18 **						
LT127830	1978/02/06	APL (GENERAL) REMARKS: AMENDED UNDER LT287467, LT247345			TECK CORPORATION LIMITED	C
LT288437	2003/01/22	CONSTRUCTION LIEN CORRECTIONS: 'INSTRUMENT TYPE' CHANGED FROM 'LIEN' TO 'CONSTRUCTION LIEN' ON 2007/07/03 BY LINDA MCGEACHY.		*** COMPLETELY DELETED ***		
LT288447	2003/01/24	CONSTRUCTION LIEN CORRECTIONS: 'INSTRUMENT TYPE' CHANGED FROM 'LIEN' TO 'CONSTRUCTION LIEN' ON 2007/06/22 BY LINDA MCGEACHY.		*** COMPLETELY DELETED ***		
LT288507	2003/01/29	CONSTRUCTION LIEN CORRECTIONS: 'INSTRUMENT TYPE' CHANGED FROM 'LIEN' TO 'CONSTRUCTION LIEN' ON 2007/07/03 BY LINDA MCGEACHY.		*** COMPLETELY DELETED ***		
LT288513	2003/01/29	CONSTRUCTION LIEN CORRECTIONS: 'INSTRUMENT TYPE' CHANGED FROM 'LIEN' TO 'CONSTRUCTION LIEN' ON 2007/06/25 BY LINDA MCGEACHY.		*** COMPLETELY DELETED ***		
LT288734	2003/02/13	CONSTRUCTION LIEN CORRECTIONS: 'INSTRUMENT TYPE' CHANGED FROM 'LIEN' TO 'CONSTRUCTION LIEN' ON 2007/07/03 BY LINDA MCGEACHY.		*** COMPLETELY DELETED ***		
LT288863	2003/02/21	CERT A CONST LIEN REMARKS: LT288437		*** COMPLETELY DELETED ***		
LT288968	2003/03/03	CERT A CONST LIEN REMARKS: LT288437, LT288734		*** COMPLETELY DELETED ***		
LT293498	2003/10/29	CONSTRUCTION LIEN		*** COMPLETELY DELETED ***		

NOTE: ADJOINING PROPERTIES SHOULD BE INVESTIGATED TO ASCERTAIN DESCRIPTIVE INCONSISTENCIES, IF ANY, WITH DESCRIPTION REPRESENTED FOR THIS PROPERTY.
NOTE: ENSURE THAT YOUR PRINTOUT STATES THE TOTAL NUMBER OF PAGES AND THAT YOU HAVE PICKED THEM ALL UP.

REG. NUM.	DATE	INSTRUMENT TYPE	AMOUNT	PARTIES FROM	PARTIES TO	CERT/ CBXD
				CORRECTIONS: 'INSTRUMENT TYPE' CHANGED FROM 'LIEN' TO 'CONSTRUCTION LIEN' ON 2007/06/25 BY LINDA MCGEACHY.		
LT295072	2004/01/29	CONSTRUCTION LIEN		*** COMPLETELY DELETED ***		
				CORRECTIONS: 'INSTRUMENT TYPE' CHANGED FROM 'LIEN' TO 'CONSTRUCTION LIEN' ON 2007/06/25 BY LINDA MCGEACHY.		
LT295190	2004/02/04	CERT A CONST LIEN		*** COMPLETELY DELETED ***		
		REMARKS: LT288513, LT295072				
KN12302	2007/06/25	DIS CONSTRUCT LIEN		*** COMPLETELY DELETED ***	MATTHEWS EQUIPMENT LIMITED	
		REMARKS: RE: LT295072				
KN12303	2007/06/25	DIS CONSTRUCT LIEN		*** COMPLETELY DELETED ***	DENISON ENVIRONMENTAL SERVICES A DIVISION OF DENISON ENERGY INC.	
		REMARKS: RE: LT288447				
KN12304	2007/06/25	DIS CONSTRUCT LIEN		*** COMPLETELY DELETED ***	MATTHEWS EQUIPMENT LIMITED	
		REMARKS: RE: LT288513				
KN12538	2007/07/04	DIS CONSTRUCT LIEN		*** COMPLETELY DELETED ***	LEDCOR CIVIL/MINING LTD.	
		REMARKS: RE: LT288437, LT288968				
KN12539	2007/07/04	DIS CONSTRUCT LIEN		*** COMPLETELY DELETED ***	LEDCOR CIVIL/MINING LTD.	
		REMARKS: RE: LT288734, LT288968				
KN12841	2007/07/17	DIS CONSTRUCT LIEN		*** COMPLETELY DELETED ***	MATTHEWS EQUIPMENT LIMITED	
		REMARKS: RE: LT293498				
KN14341	2007/09/20	APL (GENERAL)		*** COMPLETELY DELETED *** TECK COMINCO LIMITED		
		REMARKS: LT288507				
KN22708	2008/10/17	NOTICE OF LEASE		TECK COMINCO LIMITED	PC GOLD INC.	C

NOTE: ADJOINING PROPERTIES SHOULD BE INVESTIGATED TO ASCERTAIN DESCRIPTIVE INCONSISTENCIES, IF ANY, WITH DESCRIPTION REPRESENTED FOR THIS PROPERTY.
NOTE: ENSURE THAT YOUR PRINTOUT STATES THE TOTAL NUMBER OF PAGES AND THAT YOU HAVE PICKED THEM ALL UP.

42032-0062 (LT)

SUBJECT TO RESERVATIONS IN CROWN GRANT

REG. NUM.	DATE	INSTRUMENT TYPE	AMOUNT	PARTIES FROM	PARTIES TO	CERT/ CHKD
KN22721	2008/10/17	NOTICE		PC GOLD INC.		C
	REMARKS: KN22708					
KN26054	2009/05/14	APL CH NAME OWNER		TECK COMINCO LIMITED	TECK RESOURCES LIMITED	C

NOTE: ADJOINING PROPERTIES SHOULD BE INVESTIGATED TO ASCERTAIN DESCRIPTIVE INCONSISTENCIES, IF ANY, WITH DESCRIPTION REPRESENTED FOR THIS PROPERTY.
NOTE: ENSURE THAT YOUR PRINTOUT STATES THE TOTAL NUMBER OF PAGES AND THAT YOU HAVE PICKED THEM ALL UP.

PROPERTY DESCRIPTION: PCL 630 SEC DPF; MINING CLAIM PA705 CONNELL; PICKLE LAKE

PROPERTY REMARKS: CROWN GRANT SEE PA8593.

ESTATE/QUALIFIER:

FEE SIMPLE
ABSOLUTE

RECENTLY:

FIRST CONVERSION FROM BOOK

PIN CREATION DATE:

2005/03/21

OWNERS' NAMES

TECK RESOURCES LIMITED

CAPACITY SHARE

REG. NUM.	DATE	INSTRUMENT TYPE	AMOUNT	PARTIES FROM	PARTIES TO	CERT/ CHRD
** PRINTOUT INCLUDES ALL DOCUMENT TYPES AND DELETED INSTRUMENTS SINCE: 2005/03/18 **						
LT127830	1978/02/06	APL (GENERAL)			TECK CORPORATION LIMITED	C
	REMARKS: AMENDED UNDER LT287467, LT247345					
LT288437	2003/01/22	CONSTRUCTION LIEN		*** COMPLETELY DELETED ***		
	CORRECTIONS: 'INSTRUMENT TYPE' CHANGED FROM 'LIEN' TO 'CONSTRUCTION LIEN' ON 2007/07/03 BY LINDA MCGEACHY.					
LT288447	2003/01/24	CONSTRUCTION LIEN		*** COMPLETELY DELETED ***		
	CORRECTIONS: 'INSTRUMENT TYPE' CHANGED FROM 'LIEN' TO 'CONSTRUCTION LIEN' ON 2007/06/22 BY LINDA MCGEACHY.					
LT288507	2003/01/29	CONSTRUCTION LIEN		*** COMPLETELY DELETED ***		
	CORRECTIONS: 'INSTRUMENT TYPE' CHANGED FROM 'LIEN' TO 'CONSTRUCTION LIEN' ON 2007/07/03 BY LINDA MCGEACHY.					
LT288513	2003/01/29	CONSTRUCTION LIEN		*** COMPLETELY DELETED ***		
	CORRECTIONS: 'INSTRUMENT TYPE' CHANGED FROM 'LIEN' TO 'CONSTRUCTION LIEN' ON 2007/06/25 BY LINDA MCGEACHY.					
LT288734	2003/02/13	CONSTRUCTION LIEN		*** COMPLETELY DELETED ***		
	CORRECTIONS: 'INSTRUMENT TYPE' CHANGED FROM 'LIEN' TO 'CONSTRUCTION LIEN' ON 2007/07/03 BY LINDA MCGEACHY.					
LT288863	2003/02/21	CERT A CONST LIEN		*** COMPLETELY DELETED ***		
	REMARKS: LT288447					
LT288968	2003/03/03	CERT A CONST LIEN		*** COMPLETELY DELETED ***		
	REMARKS: LT288437, LT288734					
LT293498	2003/10/29	CONSTRUCTION LIEN		*** COMPLETELY DELETED ***		

NOTE: ADJOINING PROPERTIES SHOULD BE INVESTIGATED TO ASCERTAIN DESCRIPTIVE INCONSISTENCIES, IF ANY, WITH DESCRIPTION REPRESENTED FOR THIS PROPERTY.
NOTE: ENSURE THAT YOUR PRINTOUT STATES THE TOTAL NUMBER OF PAGES AND THAT YOU HAVE PICKED THEM ALL UP.

REG. NUM.	DATE	INSTRUMENT TYPE	AMOUNT	PARTIES FROM	PARTIES TO	CERT/ CHKD
				CORRECTIONS: 'INSTRUMENT TYPE' CHANGED FROM 'LIEN' TO 'CONSTRUCTION LIEN' ON 2007/06/25 BY LINDA MCGEACHY.		
LT295072	2004/01/29	CONSTRUCTION LIEN		*** COMPLETELY DELETED ***		
				CORRECTIONS: 'INSTRUMENT TYPE' CHANGED FROM 'LIEN' TO 'CONSTRUCTION LIEN' ON 2007/06/25 BY LINDA MCGEACHY.		
LT295190	2004/02/04	CERT A CONST LIEN		*** COMPLETELY DELETED ***		
		REMARKS: LT288513, LT295072				
KN12302	2007/06/25	DIS CONSTRUCT LIEN		*** COMPLETELY DELETED ***	MATTHEWS EQUIPMENT LIMITED	
		REMARKS: RE: LT295072				
KN12303	2007/06/25	DIS CONSTRUCT LIEN		*** COMPLETELY DELETED ***	DENISON ENVIRONMENTAL SERVICES A DIVISION OF DENISON ENERGY INC.	
		REMARKS: RE: LT288447				
KN12304	2007/06/25	DIS CONSTRUCT LIEN		*** COMPLETELY DELETED ***	MATTHEWS EQUIPMENT LIMITED	
		REMARKS: RE: LT288513				
KN12538	2007/07/04	DIS CONSTRUCT LIEN		*** COMPLETELY DELETED ***	LEDCOR CIVIL/MINING LTD.	
		REMARKS: RE: LT288437, LT288968				
KN12539	2007/07/04	DIS CONSTRUCT LIEN		*** COMPLETELY DELETED ***	LEDCOR CIVIL/MINING LTD.	
		REMARKS: RE: LT288734, LT288968				
KN12841	2007/07/17	DIS CONSTRUCT LIEN		*** COMPLETELY DELETED ***	MATTHEWS EQUIPMENT LIMITED	
		REMARKS: RE: LT293498				
KN14341	2007/09/20	APL (GENERAL)		*** COMPLETELY DELETED *** TECK COMINCO LIMITED		
		REMARKS: LT288507				
KN22708	2008/10/17	NOTICE OF LEASE		TECK COMINCO LIMITED	PC GOLD INC.	C

42032-0106 (LT)

SUBJECT TO RESERVATIONS IN CROWN GRANT

REG. NUM.	DATE	INSTRUMENT TYPE	AMOUNT	PARTIES FROM	PARTIES TO	CERT/ CHKD
KN22721	2008/10/17	NOTICE		PC GOLD INC.		C
	REMARKS: KN22708					
KN26054	2009/05/14	APL CH NAME OWNER		TECK COMINCO LIMITED	TECK RESOURCES LIMITED	C

PROPERTY DESCRIPTION: PCL 631 SEC DPP; MINING CLAIM PA706 CONNELL; PICKLE LAKE

PROPERTY REMARKS: CROWN GRANT SEE PA8594.

ESTATE/QUALIFIER:

PEE SIMPLE
ABSOLUTE

RECENTLY:

FIRST CONVERSION FROM BOOK

PIN CREATION DATE:

2005/03/21

OWNERS' NAMES

CAPACITY SHARE

TECK RESOURCES LIMITED

REG. NUM.	DATE	INSTRUMENT TYPE	AMOUNT	PARTIES FROM	PARTIES TO	CERT/ CHKD
** PRINTOUT INCLUDES ALL DOCUMENT TYPES AND DELETED INSTRUMENTS SINCE: 2005/03/18 **						
LT127830	1978/02/06	APL (GENERAL) REMARKS: AMENDED UNDER LT287467, LT247345			TECK CORPORATION LIMITED	C
LT288437	2003/01/22	CONSTRUCTION LIEN CORRECTIONS: 'INSTRUMENT TYPE' CHANGED FROM 'LIEN' TO 'CONSTRUCTION LIEN' ON 2007/07/03 BY LINDA MCGEACHY.		*** COMPLETELY DELETED ***		
LT288447	2003/01/24	CONSTRUCTION LIEN CORRECTIONS: 'INSTRUMENT TYPE' CHANGED FROM 'LIEN' TO 'CONSTRUCTION LIEN' ON 2007/06/22 BY LINDA MCGEACHY.		*** COMPLETELY DELETED ***		
LT288507	2003/01/29	CONSTRUCTION LIEN CORRECTIONS: 'INSTRUMENT TYPE' CHANGED FROM 'LIEN' TO 'CONSTRUCTION LIEN' ON 2007/07/03 BY LINDA MCGEACHY.		*** COMPLETELY DELETED ***		
LT288513	2003/01/29	CONSTRUCTION LIEN CORRECTIONS: 'INSTRUMENT TYPE' CHANGED FROM 'LIEN' TO 'CONSTRUCTION LIEN' ON 2007/06/25 BY LINDA MCGEACHY.		*** COMPLETELY DELETED ***		
LT288734	2003/02/13	CONSTRUCTION LIEN CORRECTIONS: 'INSTRUMENT TYPE' CHANGED FROM 'LIEN' TO 'CONSTRUCTION LIEN' ON 2007/07/03 BY LINDA MCGEACHY.		*** COMPLETELY DELETED ***		
LT288863	2003/02/21	CERT A CONST LIEN REMARKS: LT288447		*** COMPLETELY DELETED ***		
LT288968	2003/03/03	CERT A CONST LIEN REMARKS: LT288437, LT288734		*** COMPLETELY DELETED ***		
LT293498	2003/10/29	CONSTRUCTION LIEN		*** COMPLETELY DELETED ***		

NOTE: ADJOINING PROPERTIES SHOULD BE INVESTIGATED TO ASCERTAIN DESCRIPTIVE INCONSISTENCIES, IF ANY, WITH DESCRIPTION REPRESENTED FOR THIS PROPERTY.
NOTE: ENSURE THAT YOUR PRINTOUT STATES THE TOTAL NUMBER OF PAGES AND THAT YOU HAVE PICKED THEM ALL UP.

REG. NUM.	DATE	INSTRUMENT TYPE	AMOUNT	PARTIES FROM	PARTIES TO	CERT/ CHKD
				CORRECTIONS: 'INSTRUMENT TYPE' CHANGED FROM 'LIEN' TO 'CONSTRUCTION LIEN' ON 2007/06/25 BY LINDA MCGEACHY.		
LT295072	2004/01/29	CONSTRUCTION LIEN		*** COMPLETELY DELETED ***		
				CORRECTIONS: 'INSTRUMENT TYPE' CHANGED FROM 'LIEN' TO 'CONSTRUCTION LIEN' ON 2007/06/25 BY LINDA MCGEACHY.		
LT295190	2004/02/04	CERT A CONST LIEN		*** COMPLETELY DELETED ***		
		REMARKS: LT288513, LT295072				
KN12302	2007/06/25	DIS CONSTRUCT LIEN		*** COMPLETELY DELETED ***	MATTHEWS EQUIPMENT LIMITED	
		REMARKS: RE: LT295072				
KN12303	2007/06/25	DIS CONSTRUCT LIEN		*** COMPLETELY DELETED ***	DENISON ENVIRONMENTAL SERVICES A DIVISION OF DENISON ENERGY INC.	
		REMARKS: RE: LT288447				
KN12304	2007/06/25	DIS CONSTRUCT LIEN		*** COMPLETELY DELETED ***	MATTHEWS EQUIPMENT LIMITED	
		REMARKS: RE: LT288513				
KN12538	2007/07/04	DIS CONSTRUCT LIEN		*** COMPLETELY DELETED ***	LEDCOR CIVIL/MINING LTD.	
		REMARKS: RE: LT288437, LT288968				
KN12539	2007/07/04	DIS CONSTRUCT LIEN		*** COMPLETELY DELETED ***	LEDCOR CIVIL/MINING LTD.	
		REMARKS: RE: LT288734, LT288968				
KN12841	2007/07/17	DIS CONSTRUCT LIEN		*** COMPLETELY DELETED ***	MATTHEWS EQUIPMENT LIMITED	
		REMARKS: RE: LT293498				
KN14341	2007/09/20	APL (GENERAL)		*** COMPLETELY DELETED *** TECK COMINCO LIMITED		
		REMARKS: LT288507				
KN22708	2008/10/17	NOTICE OF LEASE		TECK COMINCO LIMITED	PC GOLD INC.	C

42032-0105 (LT)

SUBJECT TO RESERVATIONS IN CROWN GRANT

REG. NDM.	DATE	INSTRUMENT TYPE	AMOUNT	PARTIES FROM	PARTIES TO	CERT/ CHKD
KN22721	2008/10/17	NOTICE		PC GOLD INC.		C
	REMARKS: KN22708					
KN26054	2009/05/14	APL CH NAME OWNER		TECK COMINCO LIMITED	TECK RESOURCES LIMITED	C

PROPERTY DESCRIPTION: PCL 632 SEC DPF; MINING CLAIM PA707 CONNELL; PICKLE LAKE

PROPERTY REMARKS: CROWN GRANT SEE PA8595.

ESTATE/QUALIFIER:

FEE SIMPLE

ABSOLUTE

OWNERS' NAMES

TECK RESOURCES LIMITED

RECENTLY:

FIRST CONVERSION FROM BOOK

CAPACITY SHARE

PIN CREATION DATE:

2005/03/21

REG. NUM.	DATE	INSTRUMENT TYPE	AMOUNT	PARTIES FROM	PARTIES TO	CERT/ CHKD
** PRINTOUT INCLUDES ALL DOCUMENT TYPES AND DELETED INSTRUMENTS SINCE: 2005/03/18 **						
LT127830	1978/02/06	APL (GENERAL)			TECK CORPORATION LIMITED	C
	REMARKS: AMENDED UNDER LT287467, LT247345					
LT288437	2003/01/22	CONSTRUCTION LIEN		*** COMPLETELY DELETED ***		
	CORRECTIONS: 'INSTRUMENT TYPE' CHANGED FROM 'LIEN' TO 'CONSTRUCTION LIEN' ON 2007/07/03 BY LINDA MCGEACHY.					
LT288447	2003/01/24	CONSTRUCTION LIEN		*** COMPLETELY DELETED ***		
	CORRECTIONS: 'INSTRUMENT TYPE' CHANGED FROM 'LIEN' TO 'CONSTRUCTION LIEN' ON 2007/06/22 BY LINDA MCGEACHY.					
LT288507	2003/01/29	CONSTRUCTION LIEN		*** COMPLETELY DELETED ***		
	CORRECTIONS: 'INSTRUMENT TYPE' CHANGED FROM 'LIEN' TO 'CONSTRUCTION LIEN' ON 2007/07/03 BY LINDA MCGEACHY.					
LT288513	2003/01/29	CONSTRUCTION LIEN		*** COMPLETELY DELETED ***		
	CORRECTIONS: 'INSTRUMENT TYPE' CHANGED FROM 'LIEN' TO 'CONSTRUCTION LIEN' ON 2007/06/25 BY LINDA MCGEACHY.					
LT288734	2003/02/13	CONSTRUCTION LIEN		*** COMPLETELY DELETED ***		
	CORRECTIONS: 'INSTRUMENT TYPE' CHANGED FROM 'LIEN' TO 'CONSTRUCTION LIEN' ON 2007/07/03 BY LINDA MCGEACHY.					
LT288863	2003/02/21	CERT A CONST LIEN		*** COMPLETELY DELETED ***		
	REMARKS: LT288447					
LT288968	2003/03/03	CERT A CONST LIEN		*** COMPLETELY DELETED ***		
	REMARKS: LT288437, LT288734					
LT293498	2003/10/29	CONSTRUCTION LIEN		*** COMPLETELY DELETED ***		

NOTE: ADJOINING PROPERTIES SHOULD BE INVESTIGATED TO ASCERTAIN DESCRIPTIVE INCONSISTENCIES, IF ANY, WITH DESCRIPTION REPRESENTED FOR THIS PROPERTY.

NOTE: ENSURE THAT YOUR PRINTOUT STATES THE TOTAL NUMBER OF PAGES AND THAT YOU HAVE PICKED THEM ALL UP.

SUBJECT TO RESERVATIONS IN CROWN GRANT

REG. NUM.	DATE	INSTRUMENT TYPE	AMOUNT	PARTIES FROM	PARTIES TO	CERT/ CHKD
				CORRECTIONS: 'INSTRUMENT TYPE' CHANGED FROM 'LIEN' TO 'CONSTRUCTION LIEN' ON 2007/06/25 BY LINDA MCGEACHY.		
LT295072	2004/01/29	CONSTRUCTION LIEN		*** COMPLETELY DELETED ***		
				CORRECTIONS: 'INSTRUMENT TYPE' CHANGED FROM 'LIEN' TO 'CONSTRUCTION LIEN' ON 2007/06/25 BY LINDA MCGEACHY.		
LT295190	2004/02/04	CERT A CONST LIEN		*** COMPLETELY DELETED ***		
		REMARKS: LT288513, LT295072				
KN12302	2007/06/25	DIS CONSTRUCT LIEN		*** COMPLETELY DELETED ***	MATTHEWS EQUIPMENT LIMITED	
		REMARKS: RE: LT295072				
KN12303	2007/06/25	DIS CONSTRUCT LIEN		*** COMPLETELY DELETED ***	DENISON ENVIRONMENTAL SERVICES A DIVISION OF DENISON ENERGY INC.	
		REMARKS: RE: LT288447				
KN12304	2007/06/25	DIS CONSTRUCT LIEN		*** COMPLETELY DELETED ***	MATTHEWS EQUIPMENT LIMITED	
		REMARKS: RE: LT288513				
KN12538	2007/07/04	DIS CONSTRUCT LIEN		*** COMPLETELY DELETED ***	LEDCOR CIVIL/MINING LTD.	
		REMARKS: RE: LT288437, LT288968				
KN12539	2007/07/04	DIS CONSTRUCT LIEN		*** COMPLETELY DELETED ***	LEDCOR CIVIL/MINING LTD.	
		REMARKS: RE: LT288734, LT288968				
KN12841	2007/07/17	DIS CONSTRUCT LIEN		*** COMPLETELY DELETED ***	MATTHEWS EQUIPMENT LIMITED	
		REMARKS: RE: LT293498				
KN14341	2007/09/20	APL (GENERAL)		*** COMPLETELY DELETED *** TECK COMINCO LIMITED		
		REMARKS: LT288507				
KN22708	2008/10/17	NOTICE OF LEASE		TECK COMINCO LIMITED	PC GOLD INC.	C

NOTE: ADJOINING PROPERTIES SHOULD BE INVESTIGATED TO ASCERTAIN DESCRIPTIVE INCONSISTENCIES, IF ANY, WITH DESCRIPTION REPRESENTED FOR THIS PROPERTY.
NOTE: ENSURE THAT YOUR PRINTOUT STATES THE TOTAL NUMBER OF PAGES AND THAT YOU HAVE PICKED THEM ALL UP.

42032-0057 (LT)

SUBJECT TO RESERVATIONS IN CROWN GRANT

REG. NUM.	DATE	INSTRUMENT TYPE	AMOUNT	PARTIES FROM	PARTIES TO	CERT/ CHRD
KN22721	2008/10/17	NOTICE		PC GOLD INC.		C
	REMARKS: KN22708					
KN26054	2009/05/14	APL CH NAME OWNER		TECK COMINCO LIMITED	TECK RESOURCES LIMITED	C

LAND
 REGISTRY
 OFFICE #23

42032-0042 (LT)

SUBJECT TO RESERVATIONS IN CROWN GRANT

PROPERTY DESCRIPTION: PCL 633 SEC DPF; MINING CLAIM PA725 CONNELL; PICKLE LAKE

PROPERTY REMARKS: CROWN GRANT SEE PA8596.

ESTATE/QUALIFIER: FEE SIMPLE ABSOLUTE
RECENTLY: FIRST CONVERSION FROM BOOK

PIN CREATION DATE:
 2005/03/21

OWNERS' NAMES CAPACITY SHARE
 TECK RESOURCES LIMITED

REG. NUM.	DATE	INSTRUMENT TYPE	AMOUNT	PARTIES FROM	PARTIES TO	CERT/CHKD
** PRINTOUT INCLUDES ALL DOCUMENT TYPES AND DELETED INSTRUMENTS SINCE: 2005/03/18 **						
LT127630	1978/02/06	APL (GENERAL) REMARKS: AMENDED UNDER LT287467, LT247345			TECK CORPORATION LIMITED	C
LT288437	2003/01/22	CONSTRUCTION LIEN CORRECTIONS: 'INSTRUMENT TYPE' CHANGED FROM 'LIEN' TO 'CONSTRUCTION LIEN' ON 2007/07/03 BY LINDA MCGEACHY.		*** COMPLETELY DELETED ***		
LT288447	2003/01/24	CONSTRUCTION LIEN CORRECTIONS: 'INSTRUMENT TYPE' CHANGED FROM 'LIEN' TO 'CONSTRUCTION LIEN' ON 2007/06/22 BY LINDA MCGEACHY.		*** COMPLETELY DELETED ***		
LT288507	2003/01/29	CONSTRUCTION LIEN CORRECTIONS: 'INSTRUMENT TYPE' CHANGED FROM 'LIEN' TO 'CONSTRUCTION LIEN' ON 2007/07/03 BY LINDA MCGEACHY.		*** COMPLETELY DELETED ***		
LT288513	2003/01/29	CONSTRUCTION LIEN CORRECTIONS: 'INSTRUMENT TYPE' CHANGED FROM 'LIEN' TO 'CONSTRUCTION LIEN' ON 2007/06/25 BY LINDA MCGEACHY.		*** COMPLETELY DELETED ***		
LT288734	2003/02/13	CONSTRUCTION LIEN CORRECTIONS: 'INSTRUMENT TYPE' CHANGED FROM 'LIEN' TO 'CONSTRUCTION LIEN' ON 2007/07/03 BY LINDA MCGEACHY.		*** COMPLETELY DELETED ***		
LT288863	2003/02/21	CERT A CONST LIEN REMARKS: LT288447		*** COMPLETELY DELETED ***		
LT288968	2003/03/03	CERT A CONST LIEN REMARKS: LT288437, LT288734		*** COMPLETELY DELETED ***		
LT293498	2003/10/29	CONSTRUCTION LIEN		*** COMPLETELY DELETED ***		

NOTE: ADJOINING PROPERTIES SHOULD BE INVESTIGATED TO ASCERTAIN DESCRIPTIVE INCONSISTENCIES, IF ANY, WITH DESCRIPTION REPRESENTED FOR THIS PROPERTY.
 NOTE: ENSURE THAT YOUR PRINTOUT STATES THE TOTAL NUMBER OF PAGES AND THAT YOU HAVE PICKED THEM ALL UP.

SUBJECT TO RESERVATIONS IN CROWN GRANT

REG. NUM.	DATE	INSTRUMENT TYPE	AMOUNT	PARTIES FROM	PARTIES TO	CERT/ CHKD
				CORRECTIONS: 'INSTRUMENT TYPE' CHANGED FROM 'LIEN' TO 'CONSTRUCTION LIEN' ON 2007/06/25 BY LINDA MCGEACHY.		
LT295072	2004/01/29	CONSTRUCTION LIEN		*** COMPLETELY DELETED ***		
				CORRECTIONS: 'INSTRUMENT TYPE' CHANGED FROM 'LIEN' TO 'CONSTRUCTION LIEN' ON 2007/06/25 BY LINDA MCGEACHY.		
LT295190	2004/02/04	CERT A CONST LIEN		*** COMPLETELY DELETED ***		
		REMARKS: LT288513, LT295072				
KN12302	2007/06/25	DIS CONSTRUCT LIEN		*** COMPLETELY DELETED ***	MATTHEWS EQUIPMENT LIMITED	
		REMARKS: RE: LT295072				
KN12303	2007/06/25	DIS CONSTRUCT LIEN		*** COMPLETELY DELETED ***	DENISON ENVIRONMENTAL SERVICES A DIVISION OF DENISON ENERGY INC.	
		REMARKS: RE: LT288447				
KN12304	2007/06/25	DIS CONSTRUCT LIEN		*** COMPLETELY DELETED ***	MATTHEWS EQUIPMENT LIMITED	
		REMARKS: RE: LT288513				
KN12538	2007/07/04	DIS CONSTRUCT LIEN		*** COMPLETELY DELETED ***	LEDCOR CIVIL/MINING LTD.	
		REMARKS: RE: LT288437, LT288968				
KN12539	2007/07/04	DIS CONSTRUCT LIEN		*** COMPLETELY DELETED ***	LEDCOR CIVIL/MINING LTD.	
		REMARKS: RE: LT288734, LT288968				
KN12841	2007/07/17	DIS CONSTRUCT LIEN		*** COMPLETELY DELETED ***	MATTHEWS EQUIPMENT LIMITED	
		REMARKS: RE: LT293498				
KN14341	2007/09/20	APL (GENERAL)		*** COMPLETELY DELETED *** TECK COMINCO LIMITED		
		REMARKS: LT288507				
KN22708	2008/10/17	NOTICE OF LEASE		TECK COMINCO LIMITED	PC GOLD INC.	C

NOTE: ADJOINING PROPERTIES SHOULD BE INVESTIGATED TO ASCERTAIN DESCRIPTIVE INCONSISTENCIES, IF ANY, WITH DESCRIPTION REPRESENTED FOR THIS PROPERTY.
NOTE: ENSURE THAT YOUR PRINTOUT STATES THE TOTAL NUMBER OF PAGES AND THAT YOU HAVE PICKED THEM ALL UP.

42032-0042 (LT)

SUBJECT TO RESERVATIONS IN CROWN GRANT

REG. NUM.	DATE	INSTRUMENT TYPE	AMOUNT	PARTIES FROM	PARTIES TO	CERT/ CHKD
KN22721	2008/10/17	NOTICE		PC GOLD INC.		C
	REMARKS: KN22708					
KN25054	2009/05/14	APL CH NAME OWNER		TECK COMINCO LIMITED	TECK RESOURCES LIMITED	C

PROPERTY DESCRIPTION: PCL 634 SEC DPP; MINING CLAIM PA726 CONNELL; PICKLE LAKE

PROPERTY REMARKS: CROWN GRANT SEE PA8597.

ESTATE/QUALIFIER:
FEE SIMPLE
ABSOLUTE

RECENTLY:
FIRST CONVERSION FROM BOOK

PIN CREATION DATE:
2005/03/21

OWNERS' NAMES
TECK RESOURCES LIMITED

CAPACITY SHARE

REG. NUM.	DATE	INSTRUMENT TYPE	AMOUNT	PARTIES FROM	PARTIES TO	CERT/ CHKD
** PRINTOUT INCLUDES ALL DOCUMENT TYPES AND DELETED INSTRUMENTS SINCE: 2005/03/18 **						
LT127830	1978/02/06	APL (GENERAL)			TECK CORPORATION LIMITED	C
	REMARKS: AMENDED UNDER LT287467, LT247345					
LT288437	2003/01/22	CONSTRUCTION LIEN		*** COMPLETELY DELETED ***		
	CORRECTIONS: 'INSTRUMENT TYPE' CHANGED FROM 'LIEN' TO 'CONSTRUCTION LIEN' ON 2007/07/03 BY LINDA MCGEACHY.					
LT288447	2003/01/24	CONSTRUCTION LIEN		*** COMPLETELY DELETED ***		
	CORRECTIONS: 'INSTRUMENT TYPE' CHANGED FROM 'LIEN' TO 'CONSTRUCTION LIEN' ON 2007/06/22 BY LINDA MCGEACHY.					
LT288507	2003/01/29	CONSTRUCTION LIEN		*** COMPLETELY DELETED ***		
	CORRECTIONS: 'INSTRUMENT TYPE' CHANGED FROM 'LIEN' TO 'CONSTRUCTION LIEN' ON 2007/07/03 BY LINDA MCGEACHY.					
LT288513	2003/01/29	CONSTRUCTION LIEN		*** COMPLETELY DELETED ***		
	CORRECTIONS: 'INSTRUMENT TYPE' CHANGED FROM 'LIEN' TO 'CONSTRUCTION LIEN' ON 2007/06/25 BY LINDA MCGEACHY.					
LT288734	2003/02/13	CONSTRUCTION LIEN		*** COMPLETELY DELETED ***		
	CORRECTIONS: 'INSTRUMENT TYPE' CHANGED FROM 'LIEN' TO 'CONSTRUCTION LIEN' ON 2007/07/03 BY LINDA MCGEACHY.					
LT288863	2003/02/21	CERT A CONST LIEN		*** COMPLETELY DELETED ***		
	REMARKS: LT288447					
LT288968	2003/03/03	CERT A CONST LIEN		*** COMPLETELY DELETED ***		
	REMARKS: LT288437, LT288734					
LT293498	2003/10/29	CONSTRUCTION LIEN		*** COMPLETELY DELETED ***		

NOTE: ADJOINING PROPERTIES SHOULD BE INVESTIGATED TO ASCERTAIN DESCRIPTIVE INCONSISTENCIES, IF ANY, WITH DESCRIPTION REPRESENTED FOR THIS PROPERTY.
NOTE: ENSURE THAT YOUR PRINTOUT STATES THE TOTAL NUMBER OF PAGES AND THAT YOU HAVE PICKED THEM ALL UP.

SUBJECT TO RESERVATIONS IN CROWN GRANT

REG. NUM.	DATE	INSTRUMENT TYPE	AMOUNT	PARTIES FROM	PARTIES TO	CERT/ CHKD
				CORRECTIONS: 'INSTRUMENT TYPE' CHANGED FROM 'LIEN' TO 'CONSTRUCTION LIEN' ON 2007/06/25 BY LINDA MCGEACHY.		
LT295072	2004/01/29	CONSTRUCTION LIEN		*** COMPLETELY DELETED ***		
				CORRECTIONS: 'INSTRUMENT TYPE' CHANGED FROM 'LIEN' TO 'CONSTRUCTION LIEN' ON 2007/06/25 BY LINDA MCGEACHY.		
LT295190	2004/02/04	CERT A CONST LIEN		*** COMPLETELY DELETED ***		
		REMARKS: LT288513, LT295072				
KN12302	2007/06/25	DIS CONSTRUCT LIEN		*** COMPLETELY DELETED ***	MATTHEWS EQUIPMENT LIMITED	
		REMARKS: RE: LT295072				
KN12303	2007/06/25	DIS CONSTRUCT LIEN		*** COMPLETELY DELETED ***	DENISON ENVIRONMENTAL SERVICES A DIVISION OF DENISON ENERGY INC.	
		REMARKS: RE: LT288447				
KN12304	2007/06/25	DIS CONSTRUCT LIEN		*** COMPLETELY DELETED ***	MATTHEWS EQUIPMENT LIMITED	
		REMARKS: RE: LT288513				
KN12538	2007/07/04	DIS CONSTRUCT LIEN		*** COMPLETELY DELETED ***	LEDCOR CIVIL/MINING LTD.	
		REMARKS: RE: LT288437, LT288968				
KN12539	2007/07/04	DIS CONSTRUCT LIEN		*** COMPLETELY DELETED ***	LEDCOR CIVIL/MINING LTD.	
		REMARKS: RE: LT288734, LT288968				
KN12841	2007/07/17	DIS CONSTRUCT LIEN		*** COMPLETELY DELETED ***	MATTHEWS EQUIPMENT LIMITED	
		REMARKS: RE: LT293498				
KN14341	2007/09/20	APL (GENERAL)		*** COMPLETELY DELETED *** TECK COMINCO LIMITED		
		REMARKS: LT288507				
KN22708	2008/10/17	NOTICE OF LEASE		TECK COMINCO LIMITED	PC GOLD INC.	C

NOTE: ADJOINING PROPERTIES SHOULD BE INVESTIGATED TO ASCERTAIN DESCRIPTIVE INCONSISTENCIES, IF ANY, WITH DESCRIPTION REPRESENTED FOR THIS PROPERTY.
NOTE: ENSURE THAT YOUR PRINTOUT STATES THE TOTAL NUMBER OF PAGES AND THAT YOU HAVE PICKED THEM ALL UP.

42032-0043 (LT)

SUBJECT TO RESERVATIONS IN CROWN GRANT

REG. NUM.	DATE	INSTRUMENT TYPE	AMOUNT	PARTIES FROM	PARTIES TO	CERT/ CHKD
KN22721	2008/10/17	NOTICE		PC GOLD INC.		C
	REMARKS: KN22708					
KN26054	2009/05/14	APL CH NAME OWNER		TECK COMINCO LIMITED	TECK RESOURCES LIMITED	C

PROPERTY DESCRIPTION: PCL 635 SEC DPP; MINING CLAIM PA727 CONNELL; PICKLE LAKE

PROPERTY REMARKS: CROWN GRANT SEE PA8598.

ESTATE/QUALIFIER:
FEE SIMPLE
ABSOLUTE

RECENTLY:
FIRST CONVERSION FROM BOOK

PIN CREATION DATE:
2005/03/21

OWNERS' NAMES
TECK RESOURCES LIMITED

CAPACITY SHARE

REG. NUM.	DATE	INSTRUMENT TYPE	AMOUNT	PARTIES FROM	PARTIES TO	CERT/ CHKD
** PRINTOUT INCLUDES ALL DOCUMENT TYPES AND DELETED INSTRUMENTS SINCE: 2005/03/18 **						
LT127830	1978/02/06	APL (GENERAL) REMARKS: AMENDED UNDER LT287467, LT247345			TECK CORPORATION LIMITED	C
LT288437	2003/01/22	CONSTRUCTION LIEN		*** COMPLETELY DELETED ***		
CORRECTIONS: 'INSTRUMENT TYPE' CHANGED FROM 'LIEN' TO 'CONSTRUCTION LIEN' ON 2007/07/03 BY LINDA MCGEACHY.						
LT288447	2003/01/24	CONSTRUCTION LIEN		*** COMPLETELY DELETED ***		
CORRECTIONS: 'INSTRUMENT TYPE' CHANGED FROM 'LIEN' TO 'CONSTRUCTION LIEN' ON 2007/06/22 BY LINDA MCGEACHY.						
LT288507	2003/01/29	CONSTRUCTION LIEN		*** COMPLETELY DELETED ***		
CORRECTIONS: 'INSTRUMENT TYPE' CHANGED FROM 'LIEN' TO 'CONSTRUCTION LIEN' ON 2007/07/03 BY LINDA MCGEACHY.						
LT288513	2003/01/29	CONSTRUCTION LIEN		*** COMPLETELY DELETED ***		
CORRECTIONS: 'INSTRUMENT TYPE' CHANGED FROM 'LIEN' TO 'CONSTRUCTION LIEN' ON 2007/06/25 BY LINDA MCGEACHY.						
LT288734	2003/02/13	CONSTRUCTION LIEN		*** COMPLETELY DELETED ***		
CORRECTIONS: 'INSTRUMENT TYPE' CHANGED FROM 'LIEN' TO 'CONSTRUCTION LIEN' ON 2007/07/03 BY LINDA MCGEACHY.						
LT288863	2003/02/21	CERT A CONST LIEN REMARKS: LT288447		*** COMPLETELY DELETED ***		
LT288968	2003/03/03	CERT A CONST LIEN REMARKS: LT288437, LT288734		*** COMPLETELY DELETED ***		
LT293498	2003/10/29	CONSTRUCTION LIEN		*** COMPLETELY DELETED ***		

NOTE: ADJOINING PROPERTIES SHOULD BE INVESTIGATED TO ASCERTAIN DESCRIPTIVE INCONSISTENCIES, IF ANY, WITH DESCRIPTION REPRESENTED FOR THIS PROPERTY.
NOTE: ENSURE THAT YOUR PRINTOUT STATES THE TOTAL NUMBER OF PAGES AND THAT YOU HAVE PICKED THEM ALL UP.

42032-0044 (LT)

SUBJECT TO RESERVATIONS IN CROWN GRANT

REG. NUM.	DATE	INSTRUMENT TYPE	AMOUNT	PARTIES FROM	PARTIES TO	CERT/ CHKD
				CORRECTIONS: 'INSTRUMENT TYPE' CHANGED FROM 'LIEN' TO 'CONSTRUCTION LIEN' ON 2007/06/25 BY LINDA MCGEACHY.		
LT295072	2004/01/29	CONSTRUCTION LIEN		*** COMPLETELY DELETED ***		
				CORRECTIONS: 'INSTRUMENT TYPE' CHANGED FROM 'LIEN' TO 'CONSTRUCTION LIEN' ON 2007/06/25 BY LINDA MCGEACHY.		
LT295190	2004/02/04	CERT A CONST LIEN		*** COMPLETELY DELETED ***		
		REMARKS: LT288513, LT295072				
KN12302	2007/06/25	DIS CONSTRUCT LIEN		*** COMPLETELY DELETED ***	MATTHEWS EQUIPMENT LIMITED	
		REMARKS: RE: LT295072				
KN12303	2007/06/25	DIS CONSTRUCT LIEN		*** COMPLETELY DELETED ***	DENISON ENVIRONMENTAL SERVICES A DIVISION OF DENISON ENERGY INC.	
		REMARKS: RE: LT288447				
KN12304	2007/06/25	DIS CONSTRUCT LIEN		*** COMPLETELY DELETED ***	MATTHEWS EQUIPMENT LIMITED	
		REMARKS: RE: LT288513				
KN12538	2007/07/04	DIS CONSTRUCT LIEN		*** COMPLETELY DELETED ***	LEDCOR CIVIL/MINING LTD.	
		REMARKS: RE: LT288437, LT288968				
KN12539	2007/07/04	DIS CONSTRUCT LIEN		*** COMPLETELY DELETED ***	LEDCOR CIVIL/MINING LTD.	
		REMARKS: RE: LT288734, LT288968				
KN12841	2007/07/17	DIS CONSTRUCT LIEN		*** COMPLETELY DELETED ***	MATTHEWS EQUIPMENT LIMITED	
		REMARKS: RE: LT293498				
KN14341	2007/09/20	APL (GENERAL)		*** COMPLETELY DELETED *** TECK COMINCO LIMITED		
		REMARKS: LT288507				
KN22709	2008/10/17	NOTICE OF LEASE		TECK COMINCO LIMITED	PC GOLD INC.	C

NOTE: ADJOINING PROPERTIES SHOULD BE INVESTIGATED TO ASCERTAIN DESCRIPTIVE INCONSISTENCIES, IF ANY, WITH DESCRIPTION REPRESENTED FOR THIS PROPERTY.
NOTE: ENSURE THAT YOUR PRINTOUT STATES THE TOTAL NUMBER OF PAGES AND THAT YOU HAVE PICKED THEM ALL UP.

42032-0044 (LT)

SUBJECT TO RESERVATIONS IN CROWN GRANT

REG. NUM.	DATE	INSTRUMENT TYPE	AMOUNT	PARTIES FROM	PARTIES TO	CERT/ CHKD
KN22721	2008/10/17	NOTICE		PC GOLD INC.		C
	REMARKS: KN22708					
KN26054	2009/05/14	APL CH NAME OWNER		TECK COMINCO LIMITED	TECK RESOURCES LIMITED	C

NOTE: ADJOINING PROPERTIES SHOULD BE INVESTIGATED TO ASCERTAIN DESCRIPTIVE INCONSISTENCIES, IF ANY, WITH DESCRIPTION REPRESENTED FOR THIS PROPERTY.
NOTE: ENSURE THAT YOUR PRINTOUT STATES THE TOTAL NUMBER OF PAGES AND THAT YOU HAVE PICKED THEM ALL UP.

PROPERTY DESCRIPTION: PCL 636 SEC DPP; MINING CLAIM PA728 CONNELL; PICKLE LAKE

PROPERTY REMARKS: CROWN GRANT SEE PA8599.

ESTATE/QUALIFIER: FEE SIMPLE ABSOLUTE
RECENTLY: FIRST CONVERSION FROM BOOK

PIN CREATION DATE: 2005/03/21

OWNERS' NAMES: TECK RESOURCES LIMITED
CAPACITY SHARE:

REG. NUM.	DATE	INSTRUMENT TYPE	AMOUNT	PARTIES FROM	PARTIES TO	CERT/CHKD
** PRINTOUT INCLUDES ALL DOCUMENT TYPES AND DELETED INSTRUMENTS SINCE: 2005/03/18 **						
LT127830	1978/02/06	APL (GENERAL)			TECK CORPORATION LIMITED	C
	REMARKS: AMENDED UNDER LT287467, LT247345					
LT288437	2003/01/22	CONSTRUCTION LIEN		*** COMPLETELY DELETED ***		
	CORRECTIONS: 'INSTRUMENT TYPE' CHANGED FROM 'LIEN' TO 'CONSTRUCTION LIEN' ON 2007/07/03 BY LINDA MCGEACHY.					
LT288447	2003/01/24	CONSTRUCTION LIEN		*** COMPLETELY DELETED ***		
	CORRECTIONS: 'INSTRUMENT TYPE' CHANGED FROM 'LIEN' TO 'CONSTRUCTION LIEN' ON 2007/06/22 BY LINDA MCGEACHY.					
LT288507	2003/01/29	CONSTRUCTION LIEN		*** COMPLETELY DELETED ***		
	CORRECTIONS: 'INSTRUMENT TYPE' CHANGED FROM 'LIEN' TO 'CONSTRUCTION LIEN' ON 2007/07/03 BY LINDA MCGEACHY.					
LT288513	2003/01/29	CONSTRUCTION LIEN		*** COMPLETELY DELETED ***		
	CORRECTIONS: 'INSTRUMENT TYPE' CHANGED FROM 'LIEN' TO 'CONSTRUCTION LIEN' ON 2007/06/25 BY LINDA MCGEACHY.					
LT288734	2003/02/13	CONSTRUCTION LIEN		*** COMPLETELY DELETED ***		
	CORRECTIONS: 'INSTRUMENT TYPE' CHANGED FROM 'LIEN' TO 'CONSTRUCTION LIEN' ON 2007/07/03 BY LINDA MCGEACHY.					
LT288863	2003/02/21	CERT A CONST LIEN		*** COMPLETELY DELETED ***		
	REMARKS: LT288447					
LT288968	2003/03/03	CERT A CONST LIEN		*** COMPLETELY DELETED ***		
	REMARKS: LT288437, LT288734					
LT293498	2003/10/29	CONSTRUCTION LIEN		*** COMPLETELY DELETED ***		

NOTE: ADJOINING PROPERTIES SHOULD BE INVESTIGATED TO ASCERTAIN DESCRIPTIVE INCONSISTENCIES, IF ANY, WITH DESCRIPTION REPRESENTED FOR THIS PROPERTY.
NOTE: ENSURE THAT YOUR PRINTOUT STATES THE TOTAL NUMBER OF PAGES AND THAT YOU HAVE PICKED THEM ALL UP.

SUBJECT TO RESERVATIONS IN CROWN GRANT

REG. NUM.	DATE	INSTRUMENT TYPE	AMOUNT	PARTIES FROM	PARTIES TO	CERT/ CHRD
				CORRECTIONS: 'INSTRUMENT TYPE' CHANGED FROM 'LIEN' TO 'CONSTRUCTION LIEN' ON 2007/06/25 BY LINDA MCGEACHY.		
LT295072	2004/01/29	CONSTRUCTION LIEN		*** COMPLETELY DELETED ***		
				CORRECTIONS: 'INSTRUMENT TYPE' CHANGED FROM 'LIEN' TO 'CONSTRUCTION LIEN' ON 2007/06/25 BY LINDA MCGEACHY.		
LT295190	2004/02/04	CERT A CONST LIEN		*** COMPLETELY DELETED ***		
		REMARKS: LT288513, LT295072				
KN12302	2007/06/25	DIS CONSTRUCT LIEN		*** COMPLETELY DELETED ***	MATTHEWS EQUIPMENT LIMITED	
		REMARKS: RE: LT295072				
KN12303	2007/06/25	DIS CONSTRUCT LIEN		*** COMPLETELY DELETED ***	DENISON ENVIRONMENTAL SERVICES A DIVISION OF DENISON ENERGY INC.	
		REMARKS: RE: LT288447				
KN12304	2007/06/25	DIS CONSTRUCT LIEN		*** COMPLETELY DELETED ***	MATTHEWS EQUIPMENT LIMITED	
		REMARKS: RE: LT288513				
KN12538	2007/07/04	DIS CONSTRUCT LIEN		*** COMPLETELY DELETED ***	LEDCOR CIVIL/MINING LTD.	
		REMARKS: RE: LT288437, LT288968				
KN12539	2007/07/04	DIS CONSTRUCT LIEN		*** COMPLETELY DELETED ***	LEDCOR CIVIL/MINING LTD.	
		REMARKS: RE: LT288734, LT288968				
KN12841	2007/07/17	DIS CONSTRUCT LIEN		*** COMPLETELY DELETED ***	MATTHEWS EQUIPMENT LIMITED	
		REMARKS: RE: LT293498				
KN14341	2007/09/20	APL (GENERAL)		*** COMPLETELY DELETED *** TECK COMINCO LIMITED		
		REMARKS: LT288507				
KN22708	2008/10/17	NOTICE OF LEASE		TECK COMINCO LIMITED	PC GOLD INC.	C

NOTE: ADJOINING PROPERTIES SHOULD BE INVESTIGATED TO ASCERTAIN DESCRIPTIVE INCONSISTENCIES, IF ANY, WITH DESCRIPTION REPRESENTED FOR THIS PROPERTY.
NOTE: ENSURE THAT YOUR PRINTOUT STATES THE TOTAL NUMBER OF PAGES AND THAT YOU HAVE PICKED THEM ALL UP.

42032-0051 (LT)

SUBJECT TO RESERVATIONS IN CROWN GRANT

REG. NUM.	DATE	INSTRUMENT TYPE	AMOUNT	PARTIES FROM	PARTIES TO	CERT/ CHRD
KN22721	2008/10/17	NOTICE		PC GOLD INC.		C
	REMARKS: KN22708					
KN26054	2009/05/14	APL CH NAME OWNER		TECK COMINCO LIMITED	TECK RESOURCES LIMITED	C

PROPERTY DESCRIPTION: PCL 637 SEC DPP; MINING CLAIM PA729 CONNELL EXCEPT SRO IN LT30365; PICKLE LAKE

PROPERTY REMARKS: CROWN GRANT SEE PA8600.

ESTATE/QUALIFIER:

FEE SIMPLE
ABSOLUTE

RECENTLY:

FIRST CONVERSION FROM BOOK

PIN CREATION DATE:

2005/03/21

OWNERS' NAMES

TECK COMINCO LIMITED

CAPACITY SHARE

BENO

REG. NUM.	DATE	INSTRUMENT TYPE	AMOUNT	PARTIES FROM	PARTIES TO	CERT/ CHRD
** PRINTOUT INCLUDES ALL DOCUMENT TYPES AND DELETED INSTRUMENTS SINCE: 2005/03/18 **						
PA8600	1935/09/21	CROWN PATENT REMARKS: SKETCH ATTACHED. AMENDED BY LT285787			PICKLE CROW GOLD MINES LIMITED	C
LT288437	2003/01/22	CONSTRUCTION LIEN CORRECTIONS: 'INSTRUMENT TYPE' CHANGED FROM 'LIEN' TO 'CONSTRUCTION LIEN' ON 2007/07/03 BY LINDA MCGEACHY.		*** COMPLETELY DELETED ***		
LT288447	2003/01/24	CONSTRUCTION LIEN CORRECTIONS: 'INSTRUMENT TYPE' CHANGED FROM 'LIEN' TO 'CONSTRUCTION LIEN' ON 2007/06/22 BY LINDA MCGEACHY.		*** COMPLETELY DELETED ***		
LT288507	2003/01/29	CONSTRUCTION LIEN CORRECTIONS: 'INSTRUMENT TYPE' CHANGED FROM 'LIEN' TO 'CONSTRUCTION LIEN' ON 2007/07/03 BY LINDA MCGEACHY.		*** COMPLETELY DELETED ***		
LT288513	2003/01/29	CONSTRUCTION LIEN CORRECTIONS: 'INSTRUMENT TYPE' CHANGED FROM 'LIEN' TO 'CONSTRUCTION LIEN' ON 2007/06/25 BY LINDA MCGEACHY.		*** COMPLETELY DELETED ***		
LT288734	2003/02/13	CONSTRUCTION LIEN CORRECTIONS: 'INSTRUMENT TYPE' CHANGED FROM 'LIEN' TO 'CONSTRUCTION LIEN' ON 2007/07/03 BY LINDA MCGEACHY.		*** COMPLETELY DELETED ***		
LT288863	2003/02/21	CERT A CONST LIEN REMARKS: LT288447		*** COMPLETELY DELETED ***		
LT288968	2003/03/03	CERT A CONST LIEN REMARKS: LT288437, LT288734		*** COMPLETELY DELETED ***		
LT293498	2003/10/29	CONSTRUCTION LIEN		*** COMPLETELY DELETED ***		

NOTE: ADJOINING PROPERTIES SHOULD BE INVESTIGATED TO ASCERTAIN DESCRIPTIVE INCONSISTENCIES, IF ANY, WITH DESCRIPTION REPRESENTED FOR THIS PROPERTY.
NOTE: ENSURE THAT YOUR PRINTOUT STATES THE TOTAL NUMBER OF PAGES AND THAT YOU HAVE PICKED THEM ALL UP.

SUBJECT TO RESERVATIONS IN CROWN GRANT

REG. NUM.	DATE	INSTRUMENT TYPE	AMOUNT	PARTIES FROM	PARTIES TO	CERT/ CHKD
				CORRECTIONS: 'INSTRUMENT TYPE' CHANGED FROM 'LIEN' TO 'CONSTRUCTION LIEN' ON 2007/06/25 BY LINDA MCGEACHY.		
LT295072	2004/01/29	CONSTRUCTION LIEN		*** COMPLETELY DELETED ***		
				CORRECTIONS: 'INSTRUMENT TYPE' CHANGED FROM 'LIEN' TO 'CONSTRUCTION LIEN' ON 2007/06/25 BY LINDA MCGEACHY.		
LT295190	2004/02/04	CERT A CONST LIEN		*** COMPLETELY DELETED ***		
		REMARKS: LT288513, LT295072				
KN12302	2007/06/25	DIS CONSTRUCT LIEN		*** COMPLETELY DELETED ***	MATTHEWS EQUIPMENT LIMITED	
		REMARKS: RE: LT295072				
KN12303	2007/06/25	DIS CONSTRUCT LIEN		*** COMPLETELY DELETED ***	DENISON ENVIRONMENTAL SERVICES A DIVISION OF DENISON ENERGY INC.	
		REMARKS: RE: LT288447				
KN12304	2007/06/25	DIS CONSTRUCT LIEN		*** COMPLETELY DELETED ***	MATTHEWS EQUIPMENT LIMITED	
		REMARKS: RE: LT288513				
KN12538	2007/07/04	DIS CONSTRUCT LIEN		*** COMPLETELY DELETED ***	LEDCOR CIVIL/MINING LTD.	
		REMARKS: RE: LT288437, LT288968				
KN12539	2007/07/04	DIS CONSTRUCT LIEN		*** COMPLETELY DELETED ***	LEDCOR CIVIL/MINING LTD.	
		REMARKS: RE: LT288734, LT288968				
KN12841	2007/07/17	DIS CONSTRUCT LIEN		*** COMPLETELY DELETED ***	MATTHEWS EQUIPMENT LIMITED	
		REMARKS: RE: LT293498				
KN14341	2007/09/20	APL (GENERAL)		*** COMPLETELY DELETED *** TECK COMINCO LIMITED		
		REMARKS: LT288507				
KN22708	2008/10/17	NOTICE OF LEASE		TECK COMINCO LIMITED	PC GOLD INC.	C

NOTE: ADJOINING PROPERTIES SHOULD BE INVESTIGATED TO ASCERTAIN DESCRIPTIVE INCONSISTENCIES, IF ANY, WITH DESCRIPTION REPRESENTED FOR THIS PROPERTY.
NOTE: ENSURE THAT YOUR PRINTOUT STATES THE TOTAL NUMBER OF PAGES AND THAT YOU HAVE PICKED THEM ALL UP.

42032-0099 (LT)

SUBJECT TO RESERVATIONS IN CROWN GRANT

REG. NUM.	DATE	INSTRUMENT TYPE	AMOUNT	PARTIES FROM	PARTIES TO	CERT/ CHKD
KN22721	2008/10/17	NOTICE		PC GOLD INC.		C
	REMARKS: KN22709					

PROPERTY DESCRIPTION: PCL 638 SEC DPP; MINING CLAIM PA730 CONNELL EXCEPT SRO IN LT30365; PICKLE LAKE

PROPERTY REMARKS: CROWN GRANT SEE PA8601.

ESTATE/QUALIFIER:
FEE SIMPLE
ABSOLUTE

RECENTLY:
FIRST CONVERSION FROM BOOK

PIN CREATION DATE:
2005/03/21

OWNERS' NAMES
TECK RESOURCES LIMITED

CAPACITY SHARE

REG. NUM.	DATE	INSTRUMENT TYPE	AMOUNT	PARTIS FROM	PARTIES TO	CERT/CHKD
** PRINTOUT INCLUDES ALL DOCUMENT TYPES AND DELETED INSTRUMENTS SINCE: 2005/03/18 **						
PA8601	1935/09/21	CROWN PATENT			PICKLE CROW GOLD MINES LIMITED	C
		REMARKS: SKETCH ATTACHED. AMENDED BY LT285787				
LT288437	2003/01/22	CONSTRUCTION LIEN		*** COMPLETELY DELETED ***		
		CORRECTIONS: 'INSTRUMENT TYPE' CHANGED FROM 'LIEN' TO 'CONSTRUCTION LIEN' ON 2007/07/03 BY LINDA MCGEACHY.				
LT288447	2003/01/24	CONSTRUCTION LIEN		*** COMPLETELY DELETED ***		
		CORRECTIONS: 'INSTRUMENT TYPE' CHANGED FROM 'LIEN' TO 'CONSTRUCTION LIEN' ON 2007/06/22 BY LINDA MCGEACHY.				
LT288507	2003/01/29	CONSTRUCTION LIEN		*** COMPLETELY DELETED ***		
		CORRECTIONS: 'INSTRUMENT TYPE' CHANGED FROM 'LIEN' TO 'CONSTRUCTION LIEN' ON 2007/07/03 BY LINDA MCGEACHY.				
LT288513	2003/01/29	CONSTRUCTION LIEN		*** COMPLETELY DELETED ***		
		CORRECTIONS: 'INSTRUMENT TYPE' CHANGED FROM 'LIEN' TO 'CONSTRUCTION LIEN' ON 2007/06/25 BY LINDA MCGEACHY.				
LT288734	2003/02/13	CONSTRUCTION LIEN		*** COMPLETELY DELETED ***		
		CORRECTIONS: 'INSTRUMENT TYPE' CHANGED FROM 'LIEN' TO 'CONSTRUCTION LIEN' ON 2007/07/03 BY LINDA MCGEACHY.				
LT288863	2003/02/21	CERT A CONST LIEN		*** COMPLETELY DELETED ***		
		REMARKS: LT288447				
LT288968	2003/03/03	CERT A CONST LIEN		*** COMPLETELY DELETED ***		
		REMARKS: LT288437, LT288734				
LT293498	2003/10/29	CONSTRUCTION LIEN		*** COMPLETELY DELETED ***		

NOTE: ADJOINING PROPERTIES SHOULD BE INVESTIGATED TO ASCERTAIN DESCRIPTIVE INCONSISTENCIES, IF ANY, WITH DESCRIPTION REPRESENTED FOR THIS PROPERTY.
NOTE: ENSURE THAT YOUR PRINTOUT STATES THE TOTAL NUMBER OF PAGES AND THAT YOU HAVE PICKED THEM ALL UP.

REG. NUM.	DATE	INSTRUMENT TYPE	AMOUNT	PARTIES FROM	PARTIES TO	CERT/ CHRD
				CORRECTIONS: 'INSTRUMENT TYPE' CHANGED FROM 'LIEN' TO 'CONSTRUCTION LIEN' ON 2007/06/25 BY LINDA MCGEACHY.		
LT295072	2004/01/29	CONSTRUCTION LIEN		*** COMPLETELY DELETED ***		
				CORRECTIONS: 'INSTRUMENT TYPE' CHANGED FROM 'LIEN' TO 'CONSTRUCTION LIEN' ON 2007/06/25 BY LINDA MCGEACHY.		
LT295190	2004/02/04	CERT A CONST LIEN		*** COMPLETELY DELETED ***		
		REMARKS: LT288513, LT295072				
KN12302	2007/06/25	DIS CONSTRUCT LIEN		*** COMPLETELY DELETED ***	MATTHEWS EQUIPMENT LIMITED	
		REMARKS: RE: LT295072				
KN12303	2007/06/25	DIS CONSTRUCT LIEN		*** COMPLETELY DELETED ***	DENISON ENVIRONMENTAL SERVICES A DIVISION OF DENISON ENERGY INC.	
		REMARKS: RE: LT288447				
KN12304	2007/06/25	DIS CONSTRUCT LIEN		*** COMPLETELY DELETED ***	MATTHEWS EQUIPMENT LIMITED	
		REMARKS: RE: LT288513				
KN12538	2007/07/04	DIS CONSTRUCT LIEN		*** COMPLETELY DELETED ***	LEDCOR CIVIL/MINING LTD.	
		REMARKS: RE: LT288437, LT288968				
KN12539	2007/07/04	DIS CONSTRUCT LIEN		*** COMPLETELY DELETED ***	LEDCOR CIVIL/MINING LTD.	
		REMARKS: RE: LT288734, LT288968				
KN12841	2007/07/17	DIS CONSTRUCT LIEN		*** COMPLETELY DELETED ***	MATTHEWS EQUIPMENT LIMITED	
		REMARKS: RE: LT293498				
KN14341	2007/09/20	APL (GENERAL)		*** COMPLETELY DELETED *** TECK COMINCO LIMITED		
		REMARKS: LT288507				
KN22708	2008/10/17	NOTICE OF LEASE		TECK COMINCO LIMITED	PC GOLD INC.	C

NOTE: ADJOINING PROPERTIES SHOULD BE INVESTIGATED TO ASCERTAIN DESCRIPTIVE INCONSISTENCIES, IF ANY, WITH DESCRIPTION REPRESENTED FOR THIS PROPERTY.
NOTE: ENSURE THAT YOUR PRINTOUT STATES THE TOTAL NUMBER OF PAGES AND THAT YOU HAVE PICKED THEM ALL UP.

42032-0101 (LT)

SUBJECT TO RESERVATIONS IN CROWN GRANT

REG. NUM.	DATE	INSTRUMENT TYPE	AMOUNT	PARTIES FROM	PARTIES TO	CERT/ CHKD
KN22721	2008/10/17	NOTICE REMARKS: KN22708		PC GOLD INC.		C
KN26054	2009/05/14	APL CH NAME OWNER		TECK COMINCO LIMITED	TECK RESOURCES LIMITED	C

LAND
 REGISTRY
 OFFICE #23

42032-0058 (LT)

SUBJECT TO RESERVATIONS IN CROWN GRANT

PROPERTY DESCRIPTION: PCL 639 SEC DPF; MINING CLAIM PA735 CONNELL; PICKLE LAKE

PROPERTY REMARKS: CROWN GRANT SEE PA8602.

ESTATE/QUALIFIER:
 FEE SIMPLE
 ABSOLUTE

RECENTLY:
 FIRST CONVERSION FROM BOOK

PIN CREATION DATE:
 2005/03/21

OWNERS' NAMES
 TECK RESOURCES LIMITED

CAPACITY SHARE

REG. NUM.	DATE	INSTRUMENT TYPE	AMOUNT	PARTIES FROM	PARTIES TO	CERT/ CHKD
** PRINTOUT INCLUDES ALL DOCUMENT TYPES AND DELETED INSTRUMENTS SINCE: 2005/03/18 **						
LT127830	1978/02/06	APL (GENERAL)			TECK CORPORATION LIMITED	C
		REMARKS: AMENDED UNDER LT287467, LT247345				
LT288437	2003/01/22	CONSTRUCTION LIEN		*** COMPLETELY DELETED ***		
		CORRECTIONS: 'INSTRUMENT TYPE' CHANGED FROM 'LIEN' TO 'CONSTRUCTION LIEN' ON 2007/07/03 BY LINDA MCGEACHY.				
LT288447	2003/01/24	CONSTRUCTION LIEN		*** COMPLETELY DELETED ***		
		CORRECTIONS: 'INSTRUMENT TYPE' CHANGED FROM 'LIEN' TO 'CONSTRUCTION LIEN' ON 2007/06/22 BY LINDA MCGEACHY.				
LT288507	2003/01/29	CONSTRUCTION LIEN		*** COMPLETELY DELETED ***		
		CORRECTIONS: 'INSTRUMENT TYPE' CHANGED FROM 'LIEN' TO 'CONSTRUCTION LIEN' ON 2007/07/03 BY LINDA MCGEACHY.				
LT288513	2003/01/29	CONSTRUCTION LIEN		*** COMPLETELY DELETED ***		
		CORRECTIONS: 'INSTRUMENT TYPE' CHANGED FROM 'LIEN' TO 'CONSTRUCTION LIEN' ON 2007/06/25 BY LINDA MCGEACHY.				
LT288734	2003/02/13	CONSTRUCTION LIEN		*** COMPLETELY DELETED ***		
		CORRECTIONS: 'INSTRUMENT TYPE' CHANGED FROM 'LIEN' TO 'CONSTRUCTION LIEN' ON 2007/07/03 BY LINDA MCGEACHY.				
LT288863	2003/02/21	CERT A CONST LIEN		*** COMPLETELY DELETED ***		
		REMARKS: LT288447				
LT288968	2003/03/03	CERT A CONST LIEN		*** COMPLETELY DELETED ***		
		REMARKS: LT288437, LT288734				
LT293498	2003/10/29	CONSTRUCTION LIEN		*** COMPLETELY DELETED ***		

NOTE: ADJOINING PROPERTIES SHOULD BE INVESTIGATED TO ASCERTAIN DESCRIPTIVE INCONSISTENCIES, IF ANY, WITH DESCRIPTION REPRESENTED FOR THIS PROPERTY.
 NOTE: ENSURE THAT YOUR PRINTOUT STATES THE TOTAL NUMBER OF PAGES AND THAT YOU HAVE PICKED THEM ALL UP.

REG. NUM.	DATE	INSTRUMENT TYPE	AMOUNT	PARTIES FROM	PARTIES TO	CERT/ CHKD
				CORRECTIONS: 'INSTRUMENT TYPE' CHANGED FROM 'LIEN' TO 'CONSTRUCTION LIEN' ON 2007/06/25 BY LINDA MCGEACHY.		
LT295072	2004/01/29	CONSTRUCTION LIEN		*** COMPLETELY DELETED ***		
				CORRECTIONS: 'INSTRUMENT TYPE' CHANGED FROM 'LIEN' TO 'CONSTRUCTION LIEN' ON 2007/06/25 BY LINDA MCGEACHY.		
LT295190	2004/02/04	CERT A CONST LIEN		*** COMPLETELY DELETED ***		
		REMARKS: LT288513, LT295072				
KN12302	2007/06/25	DIS CONSTRUCT LIEN		*** COMPLETELY DELETED ***	MATTHEWS EQUIPMENT LIMITED	
		REMARKS: RE: LT295072				
KN12303	2007/06/25	DIS CONSTRUCT LIEN		*** COMPLETELY DELETED ***	DENISON ENVIRONMENTAL SERVICES A DIVISION OF DENISON ENERGY INC.	
		REMARKS: RE: LT288447				
KN12304	2007/06/25	DIS CONSTRUCT LIEN		*** COMPLETELY DELETED ***	MATTHEWS EQUIPMENT LIMITED	
		REMARKS: RE: LT288513				
KN12538	2007/07/04	DIS CONSTRUCT LIEN		*** COMPLETELY DELETED ***	LEDCOR CIVIL/MINING LTD.	
		REMARKS: RE: LT288437, LT288968				
KN12539	2007/07/04	DIS CONSTRUCT LIEN		*** COMPLETELY DELETED ***	LEDCOR CIVIL/MINING LTD.	
		REMARKS: RE: LT288734, LT288968				
KN12841	2007/07/17	DIS CONSTRUCT LIEN		*** COMPLETELY DELETED ***	MATTHEWS EQUIPMENT LIMITED	
		REMARKS: RE: LT293498				
KN14341	2007/09/20	APL (GENERAL)		*** COMPLETELY DELETED *** TECK COMINCO LIMITED		
		REMARKS: LT288507				
KN22708	2008/10/17	NOTICE OF LEASE		TECK COMINCO LIMITED	PC GOLD INC.	C

NOTE: ADJOINING PROPERTIES SHOULD BE INVESTIGATED TO ASCERTAIN DESCRIPTIVE INCONSISTENCIES, IF ANY, WITH DESCRIPTION REPRESENTED FOR THIS PROPERTY.
NOTE: ENSURE THAT YOUR PRINTOUT STATES THE TOTAL NUMBER OF PAGES AND THAT YOU HAVE PICKED THEM ALL UP.

42032-0058 (LT)

SUBJECT TO RESERVATIONS IN CROWN GRANT

REG. NUM.	DATE	INSTRUMENT TYPE	AMOUNT	PARTIES FROM	PARTIES TO	CERT/ CHKD
KN22721	2008/10/17	NOTICE		PC GOLD INC.		C
	REMARKS: KN22708					
KN26054	2009/05/14	APL CH NAME OWNER		TECK COMINCO LIMITED	TECK RESOURCES LIMITED	C

NOTE: ADJOINING PROPERTIES SHOULD BE INVESTIGATED TO ASCERTAIN DESCRIPTIVE INCONSISTENCIES, IF ANY, WITH DESCRIPTION REPRESENTED FOR THIS PROPERTY.
NOTE: ENSURE THAT YOUR PRINTOUT STATES THE TOTAL NUMBER OF PAGES AND THAT YOU HAVE PICKED THEM ALL UP.

SUBJECT TO RESERVATIONS IN CROWN GRANT

PROPERTY DESCRIPTION: PCL 640 SEC DPF; MINING CLAIM PA736 CONNELL; PICKLE LAKE

PROPERTY REMARKS: CROWN GRANT SEE PA8603.

ESTATE/QUALIFIER:
FEE SIMPLE
ABSOLUTE

RECENTLY:
FIRST CONVERSION FROM BOOK

PIN CREATION DATE:
2005/03/21

OWNERS' NAMES
TECK RESOURCES LIMITED

CAPACITY SHARE

REG. NUM.	DATE	INSTRUMENT TYPE	AMOUNT	PARTIES FROM	PARTIES TO	CERT/ CHRD
** PRINTOUT INCLUDES ALL DOCUMENT TYPES AND DELETED INSTRUMENTS SINCE: 2005/03/18 **						
LT127830	1978/02/06	APL (GENERAL)			TECK CORPORATION LIMITED	C
	REMARKS: AMENDED UNDER LT287467, LT247345					
LT288437	2003/01/22	CONSTRUCTION LIEN		*** COMPLETELY DELETED ***		
	CORRECTIONS: 'INSTRUMENT TYPE' CHANGED FROM 'LIEN' TO 'CONSTRUCTION LIEN' ON 2007/07/03 BY LINDA MCGEACHY.					
LT288447	2003/01/24	CONSTRUCTION LIEN		*** COMPLETELY DELETED ***		
	CORRECTIONS: 'INSTRUMENT TYPE' CHANGED FROM 'LIEN' TO 'CONSTRUCTION LIEN' ON 2007/06/22 BY LINDA MCGEACHY.					
LT288507	2003/01/29	CONSTRUCTION LIEN		*** COMPLETELY DELETED ***		
	CORRECTIONS: 'INSTRUMENT TYPE' CHANGED FROM 'LIEN' TO 'CONSTRUCTION LIEN' ON 2007/07/03 BY LINDA MCGEACHY.					
LT288513	2003/01/29	CONSTRUCTION LIEN		*** COMPLETELY DELETED ***		
	CORRECTIONS: 'INSTRUMENT TYPE' CHANGED FROM 'LIEN' TO 'CONSTRUCTION LIEN' ON 2007/06/25 BY LINDA MCGEACHY.					
LT288734	2003/02/13	CONSTRUCTION LIEN		*** COMPLETELY DELETED ***		
	CORRECTIONS: 'INSTRUMENT TYPE' CHANGED FROM 'LIEN' TO 'CONSTRUCTION LIEN' ON 2007/07/03 BY LINDA MCGEACHY.					
LT288863	2003/02/21	CERT A CONST LIEN		*** COMPLETELY DELETED ***		
	REMARKS: LT288447					
LT288968	2003/03/03	CERT A CONST LIEN		*** COMPLETELY DELETED ***		
	REMARKS: LT288437, LT288734					
LT293498	2003/10/29	CONSTRUCTION LIEN		*** COMPLETELY DELETED ***		

NOTE: ADJOINING PROPERTIES SHOULD BE INVESTIGATED TO ASCERTAIN DESCRIPTIVE INCONSISTENCIES, IF ANY, WITH DESCRIPTION REPRESENTED FOR THIS PROPERTY.
NOTE: ENSURE THAT YOUR PRINTOUT STATES THE TOTAL NUMBER OF PAGES AND THAT YOU HAVE PICKED THEM ALL UP.

LAND
 REGISTRY
 OFFICE #23

42032-0056 (LT)

SUBJECT TO RESERVATIONS IN CROWN GRANT

REG. NUM.	DATE	INSTRUMENT TYPE	AMOUNT	PARTIES FROM	PARTIES TO	CERT/CHKD
				CORRECTIONS: 'INSTRUMENT TYPE' CHANGED FROM 'LIEN' TO 'CONSTRUCTION LIEN' ON 2007/06/25 BY LINDA MCGEACHY.		
LT295072	2004/01/29	CONSTRUCTION LIEN		*** COMPLETELY DELETED ***		
				CORRECTIONS: 'INSTRUMENT TYPE' CHANGED FROM 'LIEN' TO 'CONSTRUCTION LIEN' ON 2007/06/25 BY LINDA MCGEACHY.		
LT295190	2004/02/04	CERT A CONST LIEN		*** COMPLETELY DELETED ***		
		REMARKS: LT288513, LT295072				
KN12302	2007/06/25	DIS CONSTRUCT LIEN		*** COMPLETELY DELETED ***	MATTHEWS EQUIPMENT LIMITED	
		REMARKS: RE: LT295072				
KN12303	2007/06/25	DIS CONSTRUCT LIEN		*** COMPLETELY DELETED ***	DENISON ENVIRONMENTAL SERVICES A DIVISION OF DENISON ENERGY INC.	
		REMARKS: RE: LT288447				
KN12304	2007/06/25	DIS CONSTRUCT LIEN		*** COMPLETELY DELETED ***	MATTHEWS EQUIPMENT LIMITED	
		REMARKS: RE: LT288513				
KN12538	2007/07/04	DIS CONSTRUCT LIEN		*** COMPLETELY DELETED ***	LEDCOR CIVIL/MINING LTD.	
		REMARKS: RE: LT288437, LT288968				
KN12539	2007/07/04	DIS CONSTRUCT LIEN		*** COMPLETELY DELETED ***	LEDCOR CIVIL/MINING LTD.	
		REMARKS: RE: LT288734, LT288968				
KN12841	2007/07/17	DIS CONSTRUCT LIEN		*** COMPLETELY DELETED ***	MATTHEWS EQUIPMENT LIMITED	
		REMARKS: RE: LT293498				
KN14341	2007/09/20	APL (GENERAL)		*** COMPLETELY DELETED *** TECK COMINCO LIMITED		
		REMARKS: LT288507				
KN22708	2008/10/17	NOTICE OF LEASE		TECK COMINCO LIMITED	PC GOLD INC.	C

NOTE: ADJOINING PROPERTIES SHOULD BE INVESTIGATED TO ASCERTAIN DESCRIPTIVE INCONSISTENCIES, IF ANY, WITH DESCRIPTION REPRESENTED FOR THIS PROPERTY.
 NOTE: ENSURE THAT YOUR PRINTOUT STATES THE TOTAL NUMBER OF PAGES AND THAT YOU HAVE PICKED THEM ALL UP.

42032-0056 (LT)

SUBJECT TO RESERVATIONS IN CROWN GRANT

REG. NUM.	DATE	INSTRUMENT TYPE	AMOUNT	PARTIES FROM	PARTIES TO	CERT/ CHKD
KN22721	2008/10/17	NOTICE REMARKS: KN22708		PC GOLD INC.		C
KN26054	2009/05/14	APL CH NAME OWNER		TECK COMINCO LIMITED	TECK RESOURCES LIMITED	C

PROPERTY DESCRIPTION: PCL 643 SEC DPF; MINING CLAIM PA737 CONNELL; PICKLE LAKE

PROPERTY REMARKS: CROWN GRANT SEE PA8604.

ESTATE/QUALIFIER:

FEE SIMPLE
ABSOLUTE

RECENTLY:

FIRST CONVERSION FROM BOOK

PIN CREATION DATE:

2005/03/21

OWNERS' NAMES

TECK RESOURCES LIMITED

CAPACITY SHARE

REG. NUM.	DATE	INSTRUMENT TYPE	AMOUNT	PARTIES FROM	PARTIES TO	CERT/ CHRD
** PRINTOUT INCLUDES ALL DOCUMENT TYPES AND DELETED INSTRUMENTS SINCE: 2005/03/18 **						
LT127830	1978/02/06	APL (GENERAL)			TECK CORPORATION LIMITED	C
	REMARKS: AMENDED UNDER LT287467, LT247345					
LT288437	2003/01/22	CONSTRUCTION LIEN		*** COMPLETELY DELETED ***		
	CORRECTIONS: 'INSTRUMENT TYPE' CHANGED FROM 'LIEN' TO 'CONSTRUCTION LIEN' ON 2007/07/03 BY LINDA MCGEACHY.					
LT288447	2003/01/24	CONSTRUCTION LIEN		*** COMPLETELY DELETED ***		
	CORRECTIONS: 'INSTRUMENT TYPE' CHANGED FROM 'LIEN' TO 'CONSTRUCTION LIEN' ON 2007/06/22 BY LINDA MCGEACHY.					
LT288507	2003/01/29	CONSTRUCTION LIEN		*** COMPLETELY DELETED ***		
	CORRECTIONS: 'INSTRUMENT TYPE' CHANGED FROM 'LIEN' TO 'CONSTRUCTION LIEN' ON 2007/07/03 BY LINDA MCGEACHY.					
LT288513	2003/01/29	CONSTRUCTION LIEN		*** COMPLETELY DELETED ***		
	CORRECTIONS: 'INSTRUMENT TYPE' CHANGED FROM 'LIEN' TO 'CONSTRUCTION LIEN' ON 2007/06/25 BY LINDA MCGEACHY.					
LT288734	2003/02/13	CONSTRUCTION LIEN		*** COMPLETELY DELETED ***		
	CORRECTIONS: 'INSTRUMENT TYPE' CHANGED FROM 'LIEN' TO 'CONSTRUCTION LIEN' ON 2007/07/03 BY LINDA MCGEACHY.					
LT288863	2003/02/21	CERT A CONST LIEN		*** COMPLETELY DELETED ***		
	REMARKS: LT288447					
LT288968	2003/03/03	CERT A CONST LIEN		*** COMPLETELY DELETED ***		
	REMARKS: LT288437, LT288734					
LT293498	2003/10/29	CONSTRUCTION LIEN		*** COMPLETELY DELETED ***		

NOTE: ADJOINING PROPERTIES SHOULD BE INVESTIGATED TO ASCERTAIN DESCRIPTIVE INCONSISTENCIES, IF ANY, WITH DESCRIPTION REPRESENTED FOR THIS PROPERTY.

NOTE: ENSURE THAT YOUR PRINTOUT STATES THE TOTAL NUMBER OF PAGES AND THAT YOU HAVE PICKED THEM ALL UP.

42032-0040 (LT)

SUBJECT TO RESERVATIONS IN CROWN GRANT

REG. NUM.	DATE	INSTRUMENT TYPE	AMOUNT	PARTIES FROM	PARTIES TO	CERT/ CHKD
				CORRECTIONS: 'INSTRUMENT TYPE' CHANGED FROM 'LIEN' TO 'CONSTRUCTION LIEN' ON 2007/06/25 BY LINDA MCGEACHY.		
LT295072	2004/01/29	CONSTRUCTION LIEN		*** COMPLETELY DELETED ***		
				CORRECTIONS: 'INSTRUMENT TYPE' CHANGED FROM 'LIEN' TO 'CONSTRUCTION LIEN' ON 2007/06/25 BY LINDA MCGEACHY.		
LT295190	2004/02/04	CERT A CONST LIEN		*** COMPLETELY DELETED ***		
		REMARKS: LT288513, LT295072				
KN12302	2007/06/25	DIS CONSTRUCT LIEN		*** COMPLETELY DELETED ***	MATTHEWS EQUIPMENT LIMITED	
		REMARKS: RE: LT295072				
KN12303	2007/06/25	DIS CONSTRUCT LIEN		*** COMPLETELY DELETED ***	DENISON ENVIRONMENTAL SERVICES A DIVISION OF DENISON ENERGY INC.	
		REMARKS: RE: LT288447				
KN12304	2007/06/25	DIS CONSTRUCT LIEN		*** COMPLETELY DELETED ***	MATTHEWS EQUIPMENT LIMITED	
		REMARKS: RE: LT288513				
KN12838	2007/07/04	DIS CONSTRUCT LIEN		*** COMPLETELY DELETED ***	LEDCOR CIVIL/MINING LTD.	
		REMARKS: RE: LT288437, LT288968				
KN12539	2007/07/04	DIS CONSTRUCT LIEN		*** COMPLETELY DELETED ***	LEDCOR CIVIL/MINING LTD.	
		REMARKS: RE: LT288734, LT288968				
KN12841	2007/07/17	DIS CONSTRUCT LIEN		*** COMPLETELY DELETED ***	MATTHEWS EQUIPMENT LIMITED	
		REMARKS: RE: LT293498				
KN14341	2007/09/20	APL (GENERAL)		*** COMPLETELY DELETED *** TECK COMINCO LIMITED		
		REMARKS: LT288507				
KN22708	2008/10/17	NOTICE OF LEASE		TECK COMINCO LIMITED	PC GOLD INC.	C

NOTE: ADJOINING PROPERTIES SHOULD BE INVESTIGATED TO ASCERTAIN DESCRIPTIVE INCONSISTENCIES, IF ANY, WITH DESCRIPTION REPRESENTED FOR THIS PROPERTY.
NOTE: ENSURE THAT YOUR PRINTOUT STATES THE TOTAL NUMBER OF PAGES AND THAT YOU HAVE PICKED THEM ALL UP.

42032-0040 (LT)

SUBJECT TO RESERVATIONS IN CROWN GRANT

REG. NUM.	DATE	INSTRUMENT TYPE	AMOUNT	PARTIES FROM	PARTIES TO	CERT/ CHKD
KN22721	2008/10/17	NOTICE		PC GOLD INC.		C
	REMARKS: KN22708					
KN26054	2009/05/14	APL CH NAME OWNER		TECK COMINCO LIMITED	TECK RESOURCES LIMITED	C

SUBJECT TO RESERVATIONS IN CROWN GRANT

PROPERTY DESCRIPTION: PCL 642 SBC DPP; MINING CLAIM PA738 CONNELL; PICKLE LAKE

PROPERTY REMARKS: CROWN GRANT SEE PA8605.

ESTATE/QUALIFIER: FEE SIMPLE ABSOLUTE
RECENTLY: FIRST CONVERSION FROM BOOK

PIN CREATION DATE: 2005/03/21

OWNERS' NAMES: TECK RESOURCES LIMITED
CAPACITY SHARE

REG. NUM.	DATE	INSTRUMENT TYPE	AMOUNT	PARTIES FROM	PARTIES TO	CERT/CHKD
** PRINTOUT INCLUDES ALL DOCUMENT TYPES AND DELETED INSTRUMENTS SINCE: 2005/03/18 **						
LT127830	1978/02/06	APL (GENERAL)			TECK CORPORATION LIMITED	C
	REMARKS: AMENDED UNDER LT287467, LT247345					
LT288437	2003/01/22	CONSTRUCTION LIEN		*** COMPLETELY DELETED ***		
	CORRECTIONS: 'INSTRUMENT TYPE' CHANGED FROM 'LIEN' TO 'CONSTRUCTION LIEN' ON 2007/07/03 BY LINDA MCGEACHY.					
LT288447	2003/01/24	CONSTRUCTION LIEN		*** COMPLETELY DELETED ***		
	CORRECTIONS: 'INSTRUMENT TYPE' CHANGED FROM 'LIEN' TO 'CONSTRUCTION LIEN' ON 2007/06/22 BY LINDA MCGEACHY.					
LT288507	2003/01/29	CONSTRUCTION LIEN		*** COMPLETELY DELETED ***		
	CORRECTIONS: 'INSTRUMENT TYPE' CHANGED FROM 'LIEN' TO 'CONSTRUCTION LIEN' ON 2007/07/03 BY LINDA MCGEACHY.					
LT288513	2003/01/29	CONSTRUCTION LIEN		*** COMPLETELY DELETED ***		
	CORRECTIONS: 'INSTRUMENT TYPE' CHANGED FROM 'LIEN' TO 'CONSTRUCTION LIEN' ON 2007/06/25 BY LINDA MCGEACHY.					
LT288734	2003/02/13	CONSTRUCTION LIEN		*** COMPLETELY DELETED ***		
	CORRECTIONS: 'INSTRUMENT TYPE' CHANGED FROM 'LIEN' TO 'CONSTRUCTION LIEN' ON 2007/07/03 BY LINDA MCGEACHY.					
LT288863	2003/02/21	CERT A CONST LIEN		*** COMPLETELY DELETED ***		
	REMARKS: LT288447					
LT288968	2003/03/03	CERT A CONST LIEN		*** COMPLETELY DELETED ***		
	REMARKS: LT288437, LT288734					
LT293498	2003/10/29	CONSTRUCTION LIEN		*** COMPLETELY DELETED ***		

NOTE: ADJOINING PROPERTIES SHOULD BE INVESTIGATED TO ASCERTAIN DESCRIPTIVE INCONSISTENCIES, IF ANY, WITH DESCRIPTION REPRESENTED FOR THIS PROPERTY.
NOTE: ENSURE THAT YOUR PRINTOUT STATES THE TOTAL NUMBER OF PAGES AND THAT YOU HAVE PICKED THEM ALL UP.

REG. NUM.	DATE	INSTRUMENT TYPE	AMOUNT	PARTIES FROM	PARTIES TO	CERT/ CHKD
				CORRECTIONS: 'INSTRUMENT TYPE' CHANGED FROM 'LIEN' TO 'CONSTRUCTION LIEN' ON 2007/06/25 BY LINDA MCGEACHY.		
LT295072	2004/01/29	CONSTRUCTION LIEN		*** COMPLETELY DELETED ***		
				CORRECTIONS: 'INSTRUMENT TYPE' CHANGED FROM 'LIEN' TO 'CONSTRUCTION LIEN' ON 2007/06/25 BY LINDA MCGEACHY.		
LT295190	2004/02/04	CERT A CONST LIEN		*** COMPLETELY DELETED ***		
		REMARKS: LT288513, LT295072				
KN12302	2007/06/25	DIS CONSTRUCT LIEN		*** COMPLETELY DELETED ***	MATTHEWS EQUIPMENT LIMITED	
		REMARKS: RE: LT295072				
KN12303	2007/06/25	DIS CONSTRUCT LIEN		*** COMPLETELY DELETED ***	DENISON ENVIRONMENTAL SERVICES A DIVISION OF DENISON ENERGY INC.	
		REMARKS: RE: LT288447				
KN12304	2007/06/25	DIS CONSTRUCT LIEN		*** COMPLETELY DELETED ***	MATTHEWS EQUIPMENT LIMITED	
		REMARKS: RE: LT288513				
KN12538	2007/07/04	DIS CONSTRUCT LIEN		*** COMPLETELY DELETED ***	LEDCOR CIVIL/MINING LTD.	
		REMARKS: RE: LT288437, LT288968				
KN12539	2007/07/04	DIS CONSTRUCT LIEN		*** COMPLETELY DELETED ***	LEDCOR CIVIL/MINING LTD.	
		REMARKS: RE: LT288734, LT288968				
KN12841	2007/07/17	DIS CONSTRUCT LIEN		*** COMPLETELY DELETED ***	MATTHEWS EQUIPMENT LIMITED	
		REMARKS: RE: LT293498				
KN14341	2007/09/20	APL (GENERAL)		*** COMPLETELY DELETED *** TECK COMINCO LIMITED		
		REMARKS: LT288507				
KN22708	2008/10/17	NOTICE OF LEASE		TECK COMINCO LIMITED	PC GOLD INC.	C

42032-0039 (LT)

SUBJECT TO RESERVATIONS IN CROWN GRANT

REG. NUM.	DATE	INSTRUMENT TYPE	AMOUNT	PARTIES FROM	PARTIES TO	CERT/ CHKD
KN22721	2008/10/17	NOTICE		PC GOLD INC.		C
	REMARKS: KN22708					
KN26054	2009/05/14	APL CH NAME OWNER		TECK COMINCO LIMITED	TECK RESOURCES LIMITED	C

SUBJECT TO RESERVATIONS IN CROWN GRANT

PROPERTY DESCRIPTION: PCL 643 SEC DPF; MINING CLAIM PA739 CONNELL; PICKLE LAKE

PROPERTY REMARKS: CROWN GRANT SEE PA8606.

ESTATE/QUALIFIER: FEE SIMPLE ABSOLUTE
RECENTLY: FIRST CONVERSION FROM BOOK

PIN CREATION DATE:
2005/03/21

OWNERS' NAMES CAPACITY SHARE
TECK RESOURCES LIMITED

REG. NUM.	DATE	INSTRUMENT TYPE	AMOUNT	PARTIES FROM	PARTIES TO	CERT/ CEKD
** PRINTOUT INCLUDES ALL DOCUMENT TYPES AND DELETED INSTRUMENTS SINCE: 2005/03/18 **						
LT127830	1978/02/06	APL (GENERAL)			TECK CORPORATION LIMITED	C
	REMARKS: AMENDED UNDER LT287467, LT247345					
LT288437	2003/01/22	CONSTRUCTION LIEN		*** COMPLETELY DELETED ***		
	CORRECTIONS: 'INSTRUMENT TYPE' CHANGED FROM 'LIEN' TO 'CONSTRUCTION LIEN' ON 2007/07/03 BY LINDA MCGEACHY.					
LT288447	2003/01/24	CONSTRUCTION LIEN		*** COMPLETELY DELETED ***		
	CORRECTIONS: 'INSTRUMENT TYPE' CHANGED FROM 'LIEN' TO 'CONSTRUCTION LIEN' ON 2007/06/22 BY LINDA MCGEACHY.					
LT288507	2003/01/29	CONSTRUCTION LIEN		*** COMPLETELY DELETED ***		
	CORRECTIONS: 'INSTRUMENT TYPE' CHANGED FROM 'LIEN' TO 'CONSTRUCTION LIEN' ON 2007/07/03 BY LINDA MCGEACHY.					
LT288513	2003/01/29	CONSTRUCTION LIEN		*** COMPLETELY DELETED ***		
	CORRECTIONS: 'INSTRUMENT TYPE' CHANGED FROM 'LIEN' TO 'CONSTRUCTION LIEN' ON 2007/06/25 BY LINDA MCGEACHY.					
LT288734	2003/02/13	CONSTRUCTION LIEN		*** COMPLETELY DELETED ***		
	CORRECTIONS: 'INSTRUMENT TYPE' CHANGED FROM 'LIEN' TO 'CONSTRUCTION LIEN' ON 2007/07/03 BY LINDA MCGEACHY.					
LT288863	2003/02/21	CERT A CONST LIEN		*** COMPLETELY DELETED ***		
	REMARKS: LT288447					
LT288968	2003/03/03	CERT A CONST LIEN		*** COMPLETELY DELETED ***		
	REMARKS: LT288437, LT288734					
LT293498	2003/10/29	CONSTRUCTION LIEN		*** COMPLETELY DELETED ***		

NOTE: ADJOINING PROPERTIES SHOULD BE INVESTIGATED TO ASCERTAIN DESCRIPTIVE INCONSISTENCIES, IF ANY, WITH DESCRIPTION REPRESENTED FOR THIS PROPERTY.
NOTE: ENSURE THAT YOUR PRINTOUT STATES THE TOTAL NUMBER OF PAGES AND THAT YOU HAVE PICKED THEM ALL UP.

42032-0038 (LT)

SUBJECT TO RESERVATIONS IN CROWN GRANT

REG. NUM.	DATE	INSTRUMENT TYPE	AMOUNT	PARTIES FROM	PARTIES TO	CERT/ CHED
				CORRECTIONS: 'INSTRUMENT TYPE' CHANGED FROM 'LIEN' TO 'CONSTRUCTION LIEN' ON 2007/06/25 BY LINDA MCGEACHY.		
LT295072	2004/01/29	CONSTRUCTION LIEN		*** COMPLETELY DELETED ***		
				CORRECTIONS: 'INSTRUMENT TYPE' CHANGED FROM 'LIEN' TO 'CONSTRUCTION LIEN' ON 2007/06/25 BY LINDA MCGEACHY.		
LT295190	2004/02/04	CERT A CONST LIEN		*** COMPLETELY DELETED ***		
		REMARKS: LT288513, LT295072				
KN12302	2007/06/25	DIS CONSTRUCT LIEN		*** COMPLETELY DELETED ***	MATTHEWS EQUIPMENT LIMITED	
		REMARKS: RE: LT295072				
KN12303	2007/06/25	DIS CONSTRUCT LIEN		*** COMPLETELY DELETED ***	DENISON ENVIRONMENTAL SERVICES A DIVISION OF DENISON ENERGY INC.	
		REMARKS: RE: LT288447				
KN12304	2007/06/25	DIS CONSTRUCT LIEN		*** COMPLETELY DELETED ***	MATTHEWS EQUIPMENT LIMITED	
		REMARKS: RE: LT288513				
KN12538	2007/07/04	DIS CONSTRUCT LIEN		*** COMPLETELY DELETED ***	LEDCOR CIVIL/MINING LTD.	
		REMARKS: RE: LT288437, LT288968				
KN12539	2007/07/04	DIS CONSTRUCT LIEN		*** COMPLETELY DELETED ***	LEDCOR CIVIL/MINING LTD.	
		REMARKS: RE: LT288734, LT288968				
KN12841	2007/07/17	DIS CONSTRUCT LIEN		*** COMPLETELY DELETED ***	MATTHEWS EQUIPMENT LIMITED	
		REMARKS: RE: LT293498				
KN14341	2007/09/20	APL (GENERAL)		*** COMPLETELY DELETED *** TECK COMINCO LIMITED		
		REMARKS: LT288507				
KN22708	2008/10/17	NOTICE OF LEASE		TECK COMINCO LIMITED	PC GOLD INC.	C

NOTE: ADJOINING PROPERTIES SHOULD BE INVESTIGATED TO ASCERTAIN DESCRIPTIVE INCONSISTENCIES, IF ANY, WITH DESCRIPTION REPRESENTED FOR THIS PROPERTY.
NOTE: ENSURE THAT YOUR PRINTOUT STATES THE TOTAL NUMBER OF PAGES AND THAT YOU HAVE PICKED THEM ALL UP.

42032-0038 (LT)

SUBJECT TO RESERVATIONS IN CROWN GRANT

REG. NUM.	DATE	INSTRUMENT TYPE	AMOUNT	PARTIES FROM	PARTIES TO	CERT/ CHKD
KN22721	2008/10/17	NOTICE		PC GOLD INC.		C
	REMARKS: KN22708					
KN26054	2009/05/14	APL CH NAME OWNER		TECK COMINCO LIMITED	TECK RESOURCES LIMITED	C

SUBJECT TO RESERVATIONS IN CROWN GRANT

PROPERTY DESCRIPTION: PCL 610 SEC DPF; MINING CLAIM PA740 CONNELL; PICKLE LAKE

PROPERTY REMARKS: CROWN GRANT SEE PA8573.

ESTATE/QUALIFIER: FEE SIMPLE ABSOLUTE
RECENTLY: FIRST CONVERSION FROM BOOK

PIN CREATION DATE:
2005/03/21

OWNERS' NAMES CAPACITY SHARE
TECK RESOURCES LIMITED

REG. NUM.	DATE	INSTRUMENT TYPE	AMOUNT	PARTIES FROM	PARTIES TO	CRRT/ CHKD
** PRINTOUT INCLUDES ALL DOCUMENT TYPES AND DELETED INSTRUMENTS SINCE: 2005/03/18 **						
LT127830	1978/02/06	APL (GENERAL)			TECK CORPORATION LIMITED	C
	REMARKS: AMENDED UNDER LT287467, LT247345					
LT288437	2003/01/22	CONSTRUCTION LIEN		*** COMPLETELY DELETED ***		
	CORRECTIONS: 'INSTRUMENT TYPE' CHANGED FROM 'LIEN' TO 'CONSTRUCTION LIEN' ON 2007/07/03 BY LINDA MCGEACHY.					
LT288447	2003/01/24	CONSTRUCTION LIEN		*** COMPLETELY DELETED ***		
	CORRECTIONS: 'INSTRUMENT TYPE' CHANGED FROM 'LIEN' TO 'CONSTRUCTION LIEN' ON 2007/06/22 BY LINDA MCGEACHY.					
LT288507	2003/01/29	CONSTRUCTION LIEN		*** COMPLETELY DELETED ***		
	CORRECTIONS: 'INSTRUMENT TYPE' CHANGED FROM 'LIEN' TO 'CONSTRUCTION LIEN' ON 2007/07/03 BY LINDA MCGEACHY.					
LT288513	2003/01/29	CONSTRUCTION LIEN		*** COMPLETELY DELETED ***		
	CORRECTIONS: 'INSTRUMENT TYPE' CHANGED FROM 'LIEN' TO 'CONSTRUCTION LIEN' ON 2007/06/25 BY LINDA MCGEACHY.					
LT288734	2003/02/13	CONSTRUCTION LIEN		*** COMPLETELY DELETED ***		
	CORRECTIONS: 'INSTRUMENT TYPE' CHANGED FROM 'LIEN' TO 'CONSTRUCTION LIEN' ON 2007/07/03 BY LINDA MCGEACHY.					
LT288863	2003/02/21	CERT A CONST LIEN		*** COMPLETELY DELETED ***		
	REMARKS: LT288447					
LT288968	2003/03/03	CERT A CONST LIEN		*** COMPLETELY DELETED ***		
	REMARKS: LT288437, LT288734					
LT293498	2003/10/29	CONSTRUCTION LIEN		*** COMPLETELY DELETED ***		

NOTE: ADJOINING PROPERTIES SHOULD BE INVESTIGATED TO ASCERTAIN DESCRIPTIVE INCONSISTENCIES, IF ANY, WITH DESCRIPTION REPRESENTED FOR THIS PROPERTY.
NOTE: ENSURE THAT YOUR PRINTOUT STATES THE TOTAL NUMBER OF PAGES AND THAT YOU HAVE PICKED THEM ALL UP.

SUBJECT TO RESERVATIONS IN CROWN GRANT

REG. NUM.	DATE	INSTRUMENT TYPE	AMOUNT	PARTIES FROM	PARTIES TO	CERT/ CHKD
				CORRECTIONS: 'INSTRUMENT TYPE' CHANGED FROM 'LIEN' TO 'CONSTRUCTION LIEN' ON 2007/06/25 BY LINDA MCGEACHY.		
LT295072	2004/01/29	CONSTRUCTION LIEN		*** COMPLETELY DELETED ***		
				CORRECTIONS: 'INSTRUMENT TYPE' CHANGED FROM 'LIEN' TO 'CONSTRUCTION LIEN' ON 2007/06/25 BY LINDA MCGEACHY.		
LT295190	2004/02/04	CERT A CONST LIEN		*** COMPLETELY DELETED ***		
		REMARKS: LT288513, LT295072				
KN12302	2007/06/25	DIS CONSTRUCT LIEN		*** COMPLETELY DELETED ***	MATTHEWS EQUIPMENT LIMITED	
		REMARKS: RE: LT295072				
KN12303	2007/06/25	DIS CONSTRUCT LIEN		*** COMPLETELY DELETED ***	DENISON ENVIRONMENTAL SERVICES A DIVISION OF DENISON ENERGY INC.	
		REMARKS: RE: LT288447				
KN12304	2007/06/25	DIS CONSTRUCT LIEN		*** COMPLETELY DELETED ***	MATTHEWS EQUIPMENT LIMITED	
		REMARKS: RE: LT288513				
KN12538	2007/07/04	DIS CONSTRUCT LIEN		*** COMPLETELY DELETED ***	LEDCOR CIVIL/MINING LTD.	
		REMARKS: RE: LT288437, LT288968				
KN12539	2007/07/04	DIS CONSTRUCT LIEN		*** COMPLETELY DELETED ***	LEDCOR CIVIL/MINING LTD.	
		REMARKS: RE: LT288734, LT288968				
KN12841	2007/07/17	DIS CONSTRUCT LIEN		*** COMPLETELY DELETED ***	MATTHEWS EQUIPMENT LIMITED	
		REMARKS: RE: LT293498				
KN14341	2007/09/20	APL (GENERAL)		*** COMPLETELY DELETED *** TECK COMINCO LIMITED		
		REMARKS: LT288507				
KN22708	2008/10/17	NOTICE OF LEASE		TECK COMINCO LIMITED	PC GOLD INC.	C

NOTE: ADJOINING PROPERTIES SHOULD BE INVESTIGATED TO ASCERTAIN DESCRIPTIVE INCONSISTENCIES, IF ANY, WITH DESCRIPTION REPRESENTED FOR THIS PROPERTY.
NOTE: ENSURE THAT YOUR PRINTOUT STATES THE TOTAL NUMBER OF PAGES AND THAT YOU HAVE PICKED THEM ALL UP.

42032-0037 (LT)

SUBJECT TO RESERVATIONS IN CROWN GRANT

REG. NUM.	DATE	INSTRUMENT TYPE	AMOUNT	PARTIES FROM	PARTIES TO	CERT/ CHKD
KN22721	2008/10/17	NOTICE REMARKS: KN22709		PC GOLD INC.		C
KN26054	2009/05/14	APL CH NAME OWNER		TECK COMINCO LIMITED	TECK RESOURCES LIMITED	C

SUBJECT TO RESERVATIONS IN CROWN GRANT

PROPERTY DESCRIPTION: PCL 611 SEC DPF; MINING CLAIM PA741 CONNELL; PICKLE LAKE

PROPERTY REMARKS: CROWN GRANT SEE PA8574.

ESTATE/QUALIFIER:
FEE SIMPLE
ABSOLUTE

RECENTLY:
FIRST CONVERSION FROM BOOK

PIN CREATION DATE:
2005/03/21

OWNERS' NAMES:
TECK RESOURCES LIMITED

CAPACITY SHARE

REG. NUM.	DATE	INSTRUMENT TYPE	AMOUNT	PARTIES FROM	PARTIES TO	CERT/ CHKD
** PRINTOUT INCLUDES ALL DOCUMENT TYPES AND DELETED INSTRUMENTS SINCE: 2005/03/18 **						
LT127830	1978/02/06	APL (GENERAL)			TECK CORPORATION LIMITED	C
	REMARKS: AMENDED UNDER LT287467, LT247345					
LT288437	2003/01/22	CONSTRUCTION LIEN		*** COMPLETELY DELETED ***		
	CORRECTIONS: 'INSTRUMENT TYPE' CHANGED FROM 'LIEN' TO 'CONSTRUCTION LIEN' ON 2007/07/03 BY LINDA MCGEACHY.					
LT288447	2003/01/24	CONSTRUCTION LIEN		*** COMPLETELY DELETED ***		
	CORRECTIONS: 'INSTRUMENT TYPE' CHANGED FROM 'LIEN' TO 'CONSTRUCTION LIEN' ON 2007/06/22 BY LINDA MCGEACHY.					
LT288507	2003/01/29	CONSTRUCTION LIEN		*** COMPLETELY DELETED ***		
	CORRECTIONS: 'INSTRUMENT TYPE' CHANGED FROM 'LIEN' TO 'CONSTRUCTION LIEN' ON 2007/07/03 BY LINDA MCGEACHY.					
LT288513	2003/01/29	CONSTRUCTION LIEN		*** COMPLETELY DELETED ***		
	CORRECTIONS: 'INSTRUMENT TYPE' CHANGED FROM 'LIEN' TO 'CONSTRUCTION LIEN' ON 2007/06/25 BY LINDA MCGEACHY.					
LT288734	2003/02/13	CONSTRUCTION LIEN		*** COMPLETELY DELETED ***		
	CORRECTIONS: 'INSTRUMENT TYPE' CHANGED FROM 'LIEN' TO 'CONSTRUCTION LIEN' ON 2007/07/03 BY LINDA MCGEACHY.					
LT288863	2003/02/21	CERT A CONST LIEN		*** COMPLETELY DELETED ***		
	REMARKS: LT288447					
LT288968	2003/03/03	CERT A CONST LIEN		*** COMPLETELY DELETED ***		
	REMARKS: LT288437, LT288734					
LT293498	2003/10/29	CONSTRUCTION LIEN		*** COMPLETELY DELETED ***		

NOTE: ADJOINING PROPERTIES SHOULD BE INVESTIGATED TO ASCERTAIN DESCRIPTIVE INCONSISTENCIES, IF ANY, WITH DESCRIPTION REPRESENTED FOR THIS PROPERTY.
NOTE: ENSURE THAT YOUR PRINTOUT STATES THE TOTAL NUMBER OF PAGES AND THAT YOU HAVE PICKED THEM ALL UP.

42032-0059 (LT)

SUBJECT TO RESERVATIONS IN CROWN GRANT

REG. NUM.	DATE	INSTRUMENT TYPE	AMOUNT	PARTIES FROM	PARTIES TO	CERT/ CHKD
				CORRECTIONS: 'INSTRUMENT TYPE' CHANGED FROM 'LIEN' TO 'CONSTRUCTION LIEN' ON 2007/06/25 BY LINDA MCGEACHY.		
LT295072	2004/01/29	CONSTRUCTION LIEN		*** COMPLETELY DELETED ***		
				CORRECTIONS: 'INSTRUMENT TYPE' CHANGED FROM 'LIEN' TO 'CONSTRUCTION LIEN' ON 2007/06/25 BY LINDA MCGEACHY.		
LT295190	2004/02/04	CERT A CONST LIEN		*** COMPLETELY DELETED ***		
		REMARKS: LT288513, LT295072				
KN12302	2007/06/25	DIS CONSTRUCT LIEN		*** COMPLETELY DELETED ***	MATTHEWS EQUIPMENT LIMITED	
		REMARKS: RE: LT295072				
KN12303	2007/06/25	DIS CONSTRUCT LIEN		*** COMPLETELY DELETED ***	DENISON ENVIRONMENTAL SERVICES A DIVISION OF DENISON ENERGY INC.	
		REMARKS: RE: LT288447				
KN12304	2007/06/25	DIS CONSTRUCT LIEN		*** COMPLETELY DELETED ***	MATTHEWS EQUIPMENT LIMITED	
		REMARKS: RE: LT288513				
KN12538	2007/07/04	DIS CONSTRUCT LIEN		*** COMPLETELY DELETED ***	LEDCOR CIVIL/MINING LTD.	
		REMARKS: RE: LT288437, LT288968				
KN12539	2007/07/04	DIS CONSTRUCT LIEN		*** COMPLETELY DELETED ***	LEDCOR CIVIL/MINING LTD.	
		REMARKS: RE: LT288734, LT288968				
KN12841	2007/07/17	DIS CONSTRUCT LIEN		*** COMPLETELY DELETED ***	MATTHEWS EQUIPMENT LIMITED	
		REMARKS: RE: LT293498				
KN14341	2007/09/20	APL (GENERAL)		*** COMPLETELY DELETED *** TECK COMINCO LIMITED		
		REMARKS: LT288507				
KN22708	2008/10/17	NOTICE OF LEASE		TECK COMINCO LIMITED	PC GOLD INC.	C

NOTE: ADJOINING PROPERTIES SHOULD BE INVESTIGATED TO ASCERTAIN DESCRIPTIVE INCONSISTENCIES, IF ANY, WITH DESCRIPTION REPRESENTED FOR THIS PROPERTY.
NOTE: ENSURE THAT YOUR PRINTOUT STATES THE TOTAL NUMBER OF PAGES AND THAT YOU HAVE PICKED THEM ALL UP.

42032-0059 (LT)

SUBJECT TO RESERVATIONS IN CROWN GRANT

REG. NUM.	DATE	INSTRUMENT TYPE	AMOUNT	PARTIES FROM	PARTIES TO	CERT/ CHRD
KN22721	2008/10/17	NOTICE		PC GOLD INC.		C
	REMARKS: KN22708					
KN26054	2009/05/14	APL CH NAME OWNER		TECK COMINCO LIMITED	TECK RESOURCES LIMITED	C

SUBJECT TO RESERVATIONS IN CROWN GRANT

PROPERTY DESCRIPTION: PCL 612 SEC DPP; MINING CLAIM PA742 CONNELL; PICKLE LAKE

PROPERTY REMARKS: CROWN GRANT SEE PA8575.

ESTATE/QUALIFIER: FEE SIMPLE ABSOLUTE
RECENTLY: FIRST CONVERSION FROM BOOK

PIN CREATION DATE:
2005/03/21

OWNERS' NAMES: TECK RESOURCES LIMITED
CAPACITY SHARE

REG. NUM.	DATE	INSTRUMENT TYPE	AMOUNT	PARTIES FROM	PARTIES TO	CERT/ CHKD
** PRINTOUT INCLUDES ALL DOCUMENT TYPES AND DELETED INSTRUMENTS SINCE: 2005/03/18 **						
LT127830	1978/02/06	APL (GENERAL)			TECK CORPORATION LIMITED	C
	REMARKS: AMENDED UNDER LT287467, LT247345					
LT288437	2003/01/22	CONSTRUCTION LIEN		*** COMPLETELY DELETED ***		
	CORRECTIONS: 'INSTRUMENT TYPE' CHANGED FROM 'LIEN' TO 'CONSTRUCTION LIEN' ON 2007/07/03 BY LINDA MCGEACHY.					
LT288447	2003/01/24	CONSTRUCTION LIEN		*** COMPLETELY DELETED ***		
	CORRECTIONS: 'INSTRUMENT TYPE' CHANGED FROM 'LIEN' TO 'CONSTRUCTION LIEN' ON 2007/06/22 BY LINDA MCGEACHY.					
LT288507	2003/01/29	CONSTRUCTION LIEN		*** COMPLETELY DELETED ***		
	CORRECTIONS: 'INSTRUMENT TYPE' CHANGED FROM 'LIEN' TO 'CONSTRUCTION LIEN' ON 2007/07/03 BY LINDA MCGEACHY.					
LT288513	2003/01/29	CONSTRUCTION LIEN		*** COMPLETELY DELETED ***		
	CORRECTIONS: 'INSTRUMENT TYPE' CHANGED FROM 'LIEN' TO 'CONSTRUCTION LIEN' ON 2007/06/25 BY LINDA MCGEACHY.					
LT288734	2003/02/13	CONSTRUCTION LIEN		*** COMPLETELY DELETED ***		
	CORRECTIONS: 'INSTRUMENT TYPE' CHANGED FROM 'LIEN' TO 'CONSTRUCTION LIEN' ON 2007/07/03 BY LINDA MCGEACHY.					
LT288863	2003/02/21	CERT A CONST LIEN		*** COMPLETELY DELETED ***		
	REMARKS: LT288447					
LT288968	2003/03/03	CERT A CONST LIEN		*** COMPLETELY DELETED ***		
	REMARKS: LT288437, LT288734					
LT293498	2003/10/29	CONSTRUCTION LIEN		*** COMPLETELY DELETED ***		

NOTE: ADJOINING PROPERTIES SHOULD BE INVESTIGATED TO ASCERTAIN DESCRIPTIVE INCONSISTENCIES, IF ANY, WITH DESCRIPTION REPRESENTED FOR THIS PROPERTY.
NOTE: ENSURE THAT YOUR PRINTOUT STATES THE TOTAL NUMBER OF PAGES AND THAT YOU HAVE PICKED THEM ALL UP.

42032-0107 (LT)

SUBJECT TO RESERVATIONS IN CROWN GRANT

RBG. NUM.	DATE	INSTRUMENT TYPE	AMOUNT	PARTIES FROM	PARTIES TO	CERT/ CHKD
CORRECTIONS: 'INSTRUMENT TYPE' CHANGED FROM 'LIEN' TO 'CONSTRUCTION LIEN' ON 2007/06/25 BY LINDA MCGEACHY.						
LT295072	2004/01/29	CONSTRUCTION LIEN		*** COMPLETELY DELETED ***		
CORRECTIONS: 'INSTRUMENT TYPE' CHANGED FROM 'LIEN' TO 'CONSTRUCTION LIEN' ON 2007/06/25 BY LINDA MCGEACHY.						
LT295190	2004/02/04	CERT A CONST LIEN		*** COMPLETELY DELETED ***		
REMARKS: LT288513, LT295072						
KN12302	2007/06/25	DIS CONSTRUCT LIEN		*** COMPLETELY DELETED ***	MATTHEWS EQUIPMENT LIMITED	
REMARKS: RE: LT295072						
KN12303	2007/06/25	DIS CONSTRUCT LIEN		*** COMPLETELY DELETED ***	DENISON ENVIRONMENTAL SERVICES A DIVISION OF DENISON ENERGY INC.	
REMARKS: RE: LT288447						
KN12304	2007/06/25	DIS CONSTRUCT LIEN		*** COMPLETELY DELETED ***	MATTHEWS EQUIPMENT LIMITED	
REMARKS: RE: LT288513						
KN12538	2007/07/04	DIS CONSTRUCT LIEN		*** COMPLETELY DELETED ***	LEDCOR CIVIL/MINING LTD.	
REMARKS: RE: LT288437, LT288968						
KN12539	2007/07/04	DIS CONSTRUCT LIEN		*** COMPLETELY DELETED ***	LEDCOR CIVIL/MINING LTD.	
REMARKS: RE: LT288734, LT288968						
KN12841	2007/07/17	DIS CONSTRUCT LIEN		*** COMPLETELY DELETED ***	MATTHEWS EQUIPMENT LIMITED	
REMARKS: RE: LT293498						
KN14341	2007/09/20	APL (GENERAL)		*** COMPLETELY DELETED *** TECK COMINCO LIMITED		
REMARKS: LT288507						
KN22708	2008/10/17	NOTICE OF LEASE		TECK COMINCO LIMITED	PC GOLD INC.	C

NOTE: ADJOINING PROPERTIES SHOULD BE INVESTIGATED TO ASCERTAIN DESCRIPTIVE INCONSISTENCIES, IF ANY, WITH DESCRIPTION REPRESENTED FOR THIS PROPERTY.
NOTE: ENSURE THAT YOUR PRINTOUT STATES THE TOTAL NUMBER OF PAGES AND THAT YOU HAVE PICKED THEM ALL UP.

42032-0107 (LT)

SUBJECT TO RESERVATIONS IN CROWN GRANT

REG. NUM.	DATE	INSTRUMENT TYPE	AMOUNT	PARTIES FROM	PARTIES TO	CERT/ CHKD
KN22721	2008/10/17	NOTICE		PC GOLD INC.		C
	REMARKS: KN22708					
KN26054	2009/05/14	APL CH NAME OWNER		TECK COMINCO LIMITED	TECK RESOURCES LIMITED	C

NOTE: ADJOINING PROPERTIES SHOULD BE INVESTIGATED TO ASCERTAIN DESCRIPTIVE INCONSISTENCIES, IF ANY, WITH DESCRIPTION REPRESENTED FOR THIS PROPERTY.
NOTE: ENSURE THAT YOUR PRINTOUT STATES THE TOTAL NUMBER OF PAGES AND THAT YOU HAVE PICKED THEM ALL UP.

PROPERTY DESCRIPTION: PCL 613 SEC DPP; MINING CLAIM PA743 CONNELL; PICKLE LAKE

PROPERTY REMARKS: CROWN GRANT SEE PA8576.

ESTATE/QUALIFIER: FEE SIMPLE ABSOLUTE
RECENTLY: FIRST CONVERSION FROM BOOK

PIN CREATION DATE:
2005/03/21

OWNERS' NAMES: TECK RESOURCES LIMITED
CAPACITY SHARE:

REG. NUM.	DATE	INSTRUMENT TYPE	AMOUNT	PARTIES FROM	PARTIES TO	CBRT/ CHKD
** PRINTOUT INCLUDES ALL DOCUMENT TYPES AND DELETED INSTRUMENTS SINCE: 2005/03/18 **						
LT127830	1978/02/06	APL (GENERAL)			TECK CORPORATION LIMITED	C
	REMARKS: AMENDED UNDER LT287467, LT247345					
LT288437	2003/01/22	CONSTRUCTION LIEN		*** COMPLETELY DELETED ***		
	CORRECTIONS: 'INSTRUMENT TYPE' CHANGED FROM 'LIEN' TO 'CONSTRUCTION LIEN' ON 2007/07/03 BY LINDA MCGEACHY.					
LT288447	2003/01/24	CONSTRUCTION LIEN		*** COMPLETELY DELETED ***		
	CORRECTIONS: 'INSTRUMENT TYPE' CHANGED FROM 'LIEN' TO 'CONSTRUCTION LIEN' ON 2007/06/22 BY LINDA MCGEACHY.					
LT288507	2003/01/29	CONSTRUCTION LIEN		*** COMPLETELY DELETED ***		
	CORRECTIONS: 'INSTRUMENT TYPE' CHANGED FROM 'LIEN' TO 'CONSTRUCTION LIEN' ON 2007/07/03 BY LINDA MCGEACHY.					
LT288513	2003/01/29	CONSTRUCTION LIEN		*** COMPLETELY DELETED ***		
	CORRECTIONS: 'INSTRUMENT TYPE' CHANGED FROM 'LIEN' TO 'CONSTRUCTION LIEN' ON 2007/06/25 BY LINDA MCGEACHY.					
LT288734	2003/02/13	CONSTRUCTION LIEN		*** COMPLETELY DELETED ***		
	CORRECTIONS: 'INSTRUMENT TYPE' CHANGED FROM 'LIEN' TO 'CONSTRUCTION LIEN' ON 2007/07/03 BY LINDA MCGEACHY.					
LT288863	2003/02/21	CERT A CONST LIEN		*** COMPLETELY DELETED ***		
	REMARKS: LT288447					
LT288968	2003/03/03	CERT A CONST LIEN		*** COMPLETELY DELETED ***		
	REMARKS: LT288437, LT288734					
LT293498	2003/10/29	CONSTRUCTION LIEN		*** COMPLETELY DELETED ***		

NOTE: ADJOINING PROPERTIES SHOULD BE INVESTIGATED TO ASCERTAIN DESCRIPTIVE INCONSISTENCIES, IF ANY, WITH DESCRIPTION REPRESENTED FOR THIS PROPERTY.
NOTE: ENSURE THAT YOUR PRINTOUT STATES THE TOTAL NUMBER OF PAGES AND THAT YOU HAVE PICKED THEM ALL UP.

42032-0031 (LT)

SUBJECT TO RESERVATIONS IN CROWN GRANT

REG. NUM.	DATE	INSTRUMENT TYPE	AMOUNT	PARTIES FROM	PARTIES TO	CERT/ CHKD
				CORRECTIONS: 'INSTRUMENT TYPE' CHANGED FROM 'LIEN' TO 'CONSTRUCTION LIEN' ON 2007/06/25 BY LINDA MCGEACHY.		
LT295072	2004/01/29	CONSTRUCTION LIEN		*** COMPLETELY DELETED ***		
				CORRECTIONS: 'INSTRUMENT TYPE' CHANGED FROM 'LIEN' TO 'CONSTRUCTION LIEN' ON 2007/06/25 BY LINDA MCGEACHY.		
LT295190	2004/02/04	CERT A CONST LIEN		*** COMPLETELY DELETED ***		
		REMARKS: LT288513, LT295072				
KN12302	2007/06/25	DIS CONSTRUCT LIEN		*** COMPLETELY DELETED ***	MATTHEWS EQUIPMENT LIMITED	
		REMARKS: RE: LT295072				
KN12363	2007/06/25	DIS CONSTRUCT LIEN		*** COMPLETELY DELETED ***	DENISON ENVIRONMENTAL SERVICES A DIVISION OF DENISON ENERGY INC.	
		REMARKS: RE: LT288447				
KN12304	2007/06/25	DIS CONSTRUCT LIEN		*** COMPLETELY DELETED ***	MATTHEWS EQUIPMENT LIMITED	
		REMARKS: RE: LT288513				
KN12538	2007/07/04	DIS CONSTRUCT LIEN		*** COMPLETELY DELETED ***	LEDCOR CIVIL/MINING LTD.	
		REMARKS: RE: LT288437, LT288968				
KN12539	2007/07/04	DIS CONSTRUCT LIEN		*** COMPLETELY DELETED ***	LEDCOR CIVIL/MINING LTD.	
		REMARKS: RE: LT288734, LT288968				
KN12841	2007/07/17	DIS CONSTRUCT LIEN		*** COMPLETELY DELETED ***	MATTHEWS EQUIPMENT LIMITED	
		REMARKS: RE: LT293498				
KN14341	2007/09/20	APL (GENERAL)		*** COMPLETELY DELETED *** TECK COMINCO LIMITED		
		REMARKS: LT288507				
KN22708	2008/10/17	NOTICE OF LEASE		TECK COMINCO LIMITED	PC GOLD INC.	C

NOTE: ADJOINING PROPERTIES SHOULD BE INVESTIGATED TO ASCERTAIN DESCRIPTIVE INCONSISTENCIES, IF ANY, WITH DESCRIPTION REPRESENTED FOR THIS PROPERTY.
NOTE: ENSURE THAT YOUR PRINTOUT STATES THE TOTAL NUMBER OF PAGES AND THAT YOU HAVE PICKED THEM ALL UP.

42032-0031 (LT)

SUBJECT TO RESERVATIONS IN CROWN GRANT

REG. NUM.	DATE	INSTRUMENT TYPE	AMOUNT	PARTIES FROM	PARTIES TO	CERT/ CHKD
KN22721	2008/10/17	NOTICE		PC GOLD INC.		C
	REMARKS: KN22708					
KN26054	2009/05/14	APL CH NAME OWNER		TECK COMINCO LIMITED	TECK RESOURCES LIMITED	C

NOTE: ADJOINING PROPERTIES SHOULD BE INVESTIGATED TO ASCERTAIN DESCRIPTIVE INCONSISTENCIES, IF ANY, WITH DESCRIPTION REPRESENTED FOR THIS PROPERTY.
NOTE: ENSURE THAT YOUR PRINTOUT STATES THE TOTAL NUMBER OF PAGES AND THAT YOU HAVE PICKED THEM ALL UP.

SUBJECT TO RESERVATIONS IN CROWN GRANT

PROPERTY DESCRIPTION: PCL 614 SEC DPF; MINING CLAIM PA744 CONNELL; PICKLE LAKE

PROPERTY REMARKS: CROWN GRANT SEE PA8577.

ESTATE/QUALIFIER: FEE SIMPLE ABSOLUTE
RECENTLY: FIRST CONVERSION FROM BOOK

PIN CREATION DATE:
2005/03/21

OWNERS' NAMES: TECK RESOURCES LIMITED
CAPACITY SHARE

REG. NUM.	DATE	INSTRUMENT TYPE	AMOUNT	PARTIES FROM	PARTIES TO	CERT/ CHKD
** PRINTOUT INCLUDES ALL DOCUMENT TYPES AND DELETED INSTRUMENTS SINCE: 2005/03/18 **						
LT127830	1978/02/06	APL (GENERAL)			TECK CORPORATION LIMITED	C
	REMARKS: AMENDED UNDER LT287467, LT247345					
LT288437	2003/01/22	CONSTRUCTION LIEN		*** COMPLETELY DELETED ***		
	CORRECTIONS: 'INSTRUMENT TYPE' CHANGED FROM 'LIEN' TO 'CONSTRUCTION LIEN' ON 2007/07/03 BY LINDA MCGEACHY.					
LT288447	2003/01/24	CONSTRUCTION LIEN		*** COMPLETELY DELETED ***		
	CORRECTIONS: 'INSTRUMENT TYPE' CHANGED FROM 'LIEN' TO 'CONSTRUCTION LIEN' ON 2007/06/22 BY LINDA MCGEACHY.					
LT288507	2003/01/29	CONSTRUCTION LIEN		*** COMPLETELY DELETED ***		
	CORRECTIONS: 'INSTRUMENT TYPE' CHANGED FROM 'LIEN' TO 'CONSTRUCTION LIEN' ON 2007/07/03 BY LINDA MCGEACHY.					
LT288513	2003/01/29	CONSTRUCTION LIEN		*** COMPLETELY DELETED ***		
	CORRECTIONS: 'INSTRUMENT TYPE' CHANGED FROM 'LIEN' TO 'CONSTRUCTION LIEN' ON 2007/06/25 BY LINDA MCGEACHY.					
LT288734	2003/02/13	CONSTRUCTION LIEN		*** COMPLETELY DELETED ***		
	CORRECTIONS: 'INSTRUMENT TYPE' CHANGED FROM 'LIEN' TO 'CONSTRUCTION LIEN' ON 2007/07/03 BY LINDA MCGEACHY.					
LT288863	2003/02/21	CERT A CONST LIEN		*** COMPLETELY DELETED ***		
	REMARKS: LT288447					
LT288968	2003/03/03	CERT A CONST LIEN		*** COMPLETELY DELETED ***		
	REMARKS: LT288437, LT288734					
LT293498	2003/10/29	CONSTRUCTION LIEN		*** COMPLETELY DELETED ***		

NOTE: ADJOINING PROPERTIES SHOULD BE INVESTIGATED TO ASCERTAIN DESCRIPTIVE INCONSISTENCIES, IF ANY, WITH DESCRIPTION REPRESENTED FOR THIS PROPERTY.
NOTE: ENSURE THAT YOUR PRINTOUT STATES THE TOTAL NUMBER OF PAGES AND THAT YOU HAVE PICKED THEM ALL UP.

REG. NUM.	DATE	INSTRUMENT TYPE	AMOUNT	PARTIES FROM	PARTIES TO	CERT/ CHKD
				CORRECTIONS: 'INSTRUMENT TYPE' CHANGED FROM 'LIEN' TO 'CONSTRUCTION LIEN' ON 2007/06/25 BY LINDA MCGEACHY.		
LT295072	2004/01/29	CONSTRUCTION LIEN		*** COMPLETELY DELETED ***		
				CORRECTIONS: 'INSTRUMENT TYPE' CHANGED FROM 'LIEN' TO 'CONSTRUCTION LIEN' ON 2007/06/25 BY LINDA MCGEACHY.		
LT295190	2004/02/04	CERT A CONST LIEN		*** COMPLETELY DELETED ***		
		REMARKS: LT288513, LT295072				
KN12302	2007/06/25	DIS CONSTRUCT LIEN		*** COMPLETELY DELETED ***	MATTHEWS EQUIPMENT LIMITED	
		REMARKS: RE: LT295072				
KN12303	2007/06/25	DIS CONSTRUCT LIEN		*** COMPLETELY DELETED ***	DENISON ENVIRONMENTAL SERVICES A DIVISION OF DENISON ENERGY INC.	
		REMARKS: RE: LT288447				
KN12304	2007/06/25	DIS CONSTRUCT LIEN		*** COMPLETELY DELETED ***	MATTHEWS EQUIPMENT LIMITED	
		REMARKS: RE: LT288513				
KN12538	2007/07/04	DIS CONSTRUCT LIEN		*** COMPLETELY DELETED ***	LEDCOR CIVIL/MINING LTD.	
		REMARKS: RE: LT288437, LT288968				
KN12539	2007/07/04	DIS CONSTRUCT LIEN		*** COMPLETELY DELETED ***	LEDCOR CIVIL/MINING LTD.	
		REMARKS: RE: LT288734, LT288968				
KN12841	2007/07/17	DIS CONSTRUCT LIEN		*** COMPLETELY DELETED ***	MATTHEWS EQUIPMENT LIMITED	
		REMARKS: RE: LT293498				
KN14341	2007/09/20	APL (GENERAL)		*** COMPLETELY DELETED *** TECK COMINCO LIMITED		
		REMARKS: LT288507				
KN22708	2008/10/17	NOTICE OF LEASE		TECK COMINCO LIMITED	PC GOLD INC.	C

NOTE: ADJOINING PROPERTIES SHOULD BE INVESTIGATED TO ASCERTAIN DESCRIPTIVE INCONSISTENCIES, IF ANY, WITH DESCRIPTION REPRESENTED FOR THIS PROPERTY.
NOTE: ENSURE THAT YOUR PRINTOUT STATES THE TOTAL NUMBER OF PAGES AND THAT YOU HAVE PICKED THEM ALL UP.

42032-0032 (LT)

SUBJECT TO RESERVATIONS IN CROWN GRANT

REG. NUM.	DATE	INSTRUMENT TYPE	AMOUNT	PARTIES FROM	PARTIES TO	CERT/ CHKD
KN22721	2008/10/17	NOTICE		PC GOLD INC.		C
	REMARKS: KN22708					
KN26054	2009/05/14	APL CH NAME OWNER		TECK COMINCO LIMITED	TECK RESOURCES LIMITED	C

NOTE: ADJOINING PROPERTIES SHOULD BE INVESTIGATED TO ASCERTAIN DESCRIPTIVE INCONSISTENCIES, IF ANY, WITH DESCRIPTION REPRESENTED FOR THIS PROPERTY.
NOTE: ENSURE THAT YOUR PRINTOUT STATES THE TOTAL NUMBER OF PAGES AND THAT YOU HAVE PICKED THEM ALL UP.

42032-0033 (LT)

SUBJECT TO RESERVATIONS IN CROWN GRANT

PROPERTY DESCRIPTION: PCL 615 SEC DPP; MINING CLAIM PA745 CONNELL; PICKLE LAKE

PROPERTY REMARKS: CROWN GRANT SEE PA8578.

ESTATE/QUALIFIER:

FEE SIMPLE
ABSOLUTE

RECENTLY:

FIRST CONVERSION FROM BOOK

PIN CREATION DATE:

2005/03/21

OWNERS' NAMES

TECK RESOURCES LIMITED

CAPACITY SHARE

REG. NUM.	DATE	INSTRUMENT TYPE	AMOUNT	PARTIES FROM	PARTIES TO	CERT/ CHXD
** PRINTOUT INCLUDES ALL DOCUMENT TYPES AND DELETED INSTRUMENTS SINCE: 2005/03/18 **						
LT127830	1978/02/06	APL (GENERAL)			TECK CORPORATION LIMITED	C
	REMARKS: AMENDED UNDER LT287467, LT247345					
LT288437	2003/01/22	CONSTRUCTION LIEN		*** COMPLETELY DELETED ***		
	CORRECTIONS: 'INSTRUMENT TYPE' CHANGED FROM 'LIEN' TO 'CONSTRUCTION LIEN' ON 2007/07/03 BY LINDA MCGEACHY.					
LT288447	2003/01/24	CONSTRUCTION LIEN		*** COMPLETELY DELETED ***		
	CORRECTIONS: 'INSTRUMENT TYPE' CHANGED FROM 'LIEN' TO 'CONSTRUCTION LIEN' ON 2007/06/22 BY LINDA MCGEACHY.					
LT288507	2003/01/29	CONSTRUCTION LIEN		*** COMPLETELY DELETED ***		
	CORRECTIONS: 'INSTRUMENT TYPE' CHANGED FROM 'LIEN' TO 'CONSTRUCTION LIEN' ON 2007/07/03 BY LINDA MCGEACHY.					
LT288513	2003/01/29	CONSTRUCTION LIEN		*** COMPLETELY DELETED ***		
	CORRECTIONS: 'INSTRUMENT TYPE' CHANGED FROM 'LIEN' TO 'CONSTRUCTION LIEN' ON 2007/06/25 BY LINDA MCGEACHY.					
LT288734	2003/02/13	CONSTRUCTION LIEN		*** COMPLETELY DELETED ***		
	CORRECTIONS: 'INSTRUMENT TYPE' CHANGED FROM 'LIEN' TO 'CONSTRUCTION LIEN' ON 2007/07/03 BY LINDA MCGEACHY.					
LT288863	2003/02/21	CERT A CONST LIEN		*** COMPLETELY DELETED ***		
	REMARKS: LT288447					
LT288968	2003/03/03	CERT A CONST LIEN		*** COMPLETELY DELETED ***		
	REMARKS: LT288437, LT288734					
LT293498	2003/10/29	CONSTRUCTION LIEN		*** COMPLETELY DELETED ***		

NOTE: ADJOINING PROPERTIES SHOULD BE INVESTIGATED TO ASCERTAIN DESCRIPTIVE INCONSISTENCIES, IF ANY, WITH DESCRIPTION REPRESENTED FOR THIS PROPERTY.
NOTE: ENSURE THAT YOUR PRINTOUT STATES THE TOTAL NUMBER OF PAGES AND THAT YOU HAVE PICKED THEM ALL UP.

42032-0033 (LT)

SUBJECT TO RESERVATIONS IN CROWN GRANT

REG. NUM.	DATE	INSTRUMENT TYPE	AMOUNT	PARTIES FROM	PARTIES TO	CERT/ CHKD
				CORRECTIONS: 'INSTRUMENT TYPE' CHANGED FROM 'LIEN' TO 'CONSTRUCTION LIEN' ON 2007/06/25 BY LINDA MCGEACHY.		
LT295072	2004/01/29	CONSTRUCTION LIEN		*** COMPLETELY DELETED ***		
				CORRECTIONS: 'INSTRUMENT TYPE' CHANGED FROM 'LIEN' TO 'CONSTRUCTION LIEN' ON 2007/06/25 BY LINDA MCGEACHY.		
LT295190	2004/02/04	CERT A CONST LIEN		*** COMPLETELY DELETED ***		
		REMARKS: LT288513, LT295072				
KN12302	2007/06/25	DIS CONSTRUCT LIEN		*** COMPLETELY DELETED ***	MATTHEWS EQUIPMENT LIMITED	
		REMARKS: RE: LT295072				
KN12303	2007/06/25	DIS CONSTRUCT LIEN		*** COMPLETELY DELETED ***	DENISON ENVIRONMENTAL SERVICES A DIVISION OF DENISON ENERGY INC.	
		REMARKS: RE: LT288447				
KN12304	2007/06/25	DIS CONSTRUCT LIEN		*** COMPLETELY DELETED ***	MATTHEWS EQUIPMENT LIMITED	
		REMARKS: RE: LT288513				
KN12538	2007/07/04	DIS CONSTRUCT LIEN		*** COMPLETELY DELETED ***	LEDCOR CIVIL/MINING LTD.	
		REMARKS: RE: LT288437, LT288968				
KN12539	2007/07/04	DIS CONSTRUCT LIEN		*** COMPLETELY DELETED ***	LEDCOR CIVIL/MINING LTD.	
		REMARKS: RE: LT288734, LT288968				
KN12841	2007/07/17	DIS CONSTRUCT LIEN		*** COMPLETELY DELETED ***	MATTHEWS EQUIPMENT LIMITED	
		REMARKS: RE: LT293498				
KN14341	2007/09/20	APL (GENERAL)		*** COMPLETELY DELETED *** TECK COMINCO LIMITED		
		REMARKS: LT288507				
KN22708	2008/10/17	NOTICE OF LEASE		TECK COMINCO LIMITED	PC GDLD INC.	C

NOTE: ADJOINING PROPERTIES SHOULD BE INVESTIGATED TO ASCERTAIN DESCRIPTIVE INCONSISTENCIES, IF ANY, WITH DESCRIPTION REPRESENTED FOR THIS PROPERTY.
NOTE: ENSURE THAT YOUR PRINTOUT STATES THE TOTAL NUMBER OF PAGES AND THAT YOU HAVE PICKED THEM ALL UP.

42032-0033 (LT)

SUBJECT TO RESERVATIONS IN CROWN GRANT

REG. NUM.	DATE	INSTRUMENT TYPE	AMOUNT	PARTIES FROM	PARTIES TO	CBRT/ CHRD
KN22721	2008/10/17	NOTICE		PC GOLD INC.		C
	REMARKS: KN22708					
KN26054	2009/05/14	APL CH NAME OWNER		TECK COMINCO LIMITED	TECK RESOURCES LIMITED	C

SUBJECT TO RESERVATIONS IN CROWN GRANT

PROPERTY DESCRIPTION: PCL 644 SEC DPF; PT MINING CLAIM PA746 CONNELL EXCEPT SRO IN LT30365; PICKLE LAKE

PROPERTY REMARKS: CROWN GRANT SEE PAB607.

ESTATE/QUALIFIER: FEE SIMPLE ABSOLUTE
RECENTLY: FIRST CONVERSION FROM BOOK

PIN CREATION DATE:
2005/03/21

OWNERS' NAMES: TECK COMINCO LIMITED
CAPACITY SHARE: BENO

REG. NUM.	DATE	INSTRUMENT TYPE	AMOUNT	PARTIES FROM	PARTIES TO	CERT/ CHRD
** PRINTOUT INCLUDES ALL DOCUMENT TYPES AND DELETED INSTRUMENTS SINCE: 2005/03/18 **						
PAB607	1935/09/21	CROWN PATENT			PICKLE CROW GOLD MINES LIMITED	C
		REMARKS: SKETCH ATTACHED. AMENDED UNDER LT 285787				
LT288437	2003/01/22	CONSTRUCTION LIEN		*** COMPLETELY DELETED ***		
		CORRECTIONS: 'INSTRUMENT TYPE' CHANGED FROM 'LIEN' TO 'CONSTRUCTION LIEN' ON 2007/07/03 BY LINDA MCGEACHY.				
LT288447	2003/01/24	CONSTRUCTION LIEN		*** COMPLETELY DELETED ***		
		CORRECTIONS: 'INSTRUMENT TYPE' CHANGED FROM 'LIEN' TO 'CONSTRUCTION LIEN' ON 2007/06/22 BY LINDA MCGEACHY.				
LT288507	2003/01/29	CONSTRUCTION LIEN		*** COMPLETELY DELETED ***		
		CORRECTIONS: 'INSTRUMENT TYPE' CHANGED FROM 'LIEN' TO 'CONSTRUCTION LIEN' ON 2007/07/03 BY LINDA MCGEACHY.				
LT288513	2003/01/29	CONSTRUCTION LIEN		*** COMPLETELY DELETED ***		
		CORRECTIONS: 'INSTRUMENT TYPE' CHANGED FROM 'LIEN' TO 'CONSTRUCTION LIEN' ON 2007/06/25 BY LINDA MCGEACHY.				
LT288734	2003/02/13	CONSTRUCTION LIEN		*** COMPLETELY DELETED ***		
		CORRECTIONS: 'INSTRUMENT TYPE' CHANGED FROM 'LIEN' TO 'CONSTRUCTION LIEN' ON 2007/07/03 BY LINDA MCGEACHY.				
LT288863	2003/02/21	CERT A CONST LIEN		*** COMPLETELY DELETED ***		
		REMARKS: LT288447				
LT288968	2003/03/03	CERT A CONST LIEN		*** COMPLETELY DELETED ***		
		REMARKS: LT288437, LT288734				
LT293498	2003/10/29	CONSTRUCTION LIEN		*** COMPLETELY DELETED ***		

NOTE: ADJOINING PROPERTIES SHOULD BE INVESTIGATED TO ASCERTAIN DESCRIPTIVE INCONSISTENCIES, IF ANY, WITH DESCRIPTION REPRESENTED FOR THIS PROPERTY.
NOTE: ENSURE THAT YOUR PRINTOUT STATES THE TOTAL NUMBER OF PAGES AND THAT YOU HAVE PICKED THEM ALL UP.

SUBJECT TO RESERVATIONS IN CROWN GRANT

REG. NUM.	DATE	INSTRUMENT TYPE	AMOUNT	PARTIES FROM	PARTIES TO	CERT/ CHKD
				CORRECTIONS: 'INSTRUMENT TYPE' CHANGED FROM 'LIEN' TO 'CONSTRUCTION LIEN' ON 2007/06/25 BY LINDA MCGEACHY.		
LT295072	2004/01/29	CONSTRUCTION LIEN		*** COMPLETELY DELETED ***		
				CORRECTIONS: 'INSTRUMENT TYPE' CHANGED FROM 'LIEN' TO 'CONSTRUCTION LIEN' ON 2007/06/25 BY LINDA MCGEACHY.		
LT295190	2004/02/04	CERT A CONST LIEN		*** COMPLETELY DELETED ***		
				REMARKS: LT288513, LT295072		
KN12302	2007/06/25	DIS CONSTRUCT LIEN		*** COMPLETELY DELETED ***	MATTHEWS EQUIPMENT LIMITED	
				REMARKS: RE: LT295072		
KN12303	2007/06/25	DIS CONSTRUCT LIEN		*** COMPLETELY DELETED ***	DENISON ENVIRONMENTAL SERVICES A DIVISION OF DENISON ENERGY INC.	
				REMARKS: RE: LT288447		
KN12304	2007/06/25	DIS CONSTRUCT LIEN		*** COMPLETELY DELETED ***	MATTHEWS EQUIPMENT LIMITED	
				REMARKS: RE: LT288513		
KN12538	2007/07/04	DIS CONSTRUCT LIEN		*** COMPLETELY DELETED ***	LEDCOR CIVIL/MINING LTD.	
				REMARKS: RE: LT288437, LT288968		
KN12539	2007/07/04	DIS CONSTRUCT LIEN		*** COMPLETELY DELETED ***	LEDCOR CIVIL/MINING LTD.	
				REMARKS: RE: LT288734, LT288968		
KN12841	2007/07/17	DIS CONSTRUCT LIEN		*** COMPLETELY DELETED ***	MATTHEWS EQUIPMENT LIMITED	
				REMARKS: RE: LT293498		
KN14341	2007/09/20	APL (GENERAL)		*** COMPLETELY DELETED *** TECK COMINCO LIMITED		
				REMARKS: LT288507		
KN22708	2008/10/17	NOTICE OF LEASE		TECK COMINCO LIMITED	PC GOLD INC.	C

NOTE: ADJOINING PROPERTIES SHOULD BE INVESTIGATED TO ASCERTAIN DESCRIPTIVE INCONSISTENCIES, IF ANY, WITH DESCRIPTION REPRESENTED FOR THIS PROPERTY.
NOTE: ENSURE THAT YOUR PRINTOUT STATES THE TOTAL NUMBER OF PAGES AND THAT YOU HAVE PICKED THEM ALL UP.

42032-0053 (LT)

SUBJECT TO RESERVATIONS IN CROWN GRANT

REG. NUM.	DATE	INSTRUMENT TYPE	AMOUNT	PARTIES FROM	PARTIES TO	CERT/ CHKD
KN22721 REMARKS: KN22708	2008/10/17	NOTICE		PC GOLD INC.		C

NOTE: ADJOINING PROPERTIES SHOULD BE INVESTIGATED TO ASCERTAIN DESCRIPTIVE INCONSISTENCIES, IF ANY, WITH DESCRIPTION REPRESENTED FOR THIS PROPERTY.
NOTE: ENSURE THAT YOUR PRINTOUT STATES THE TOTAL NUMBER OF PAGES AND THAT YOU HAVE PICKED THEM ALL UP.

SUBJECT TO RESERVATIONS IN CROWN GRANT

PROPERTY DESCRIPTION: PCL 650 SEC DPF; MINING CLAIM PA747 CONNELL; PICKLE LAKE

PROPERTY REMARKS: CROWN GRANT SEE PA8613.

ESTATE/QUALIFIER: FEE SIMPLE ABSOLUTE
RECENTLY: FIRST CONVERSION FROM BOOK

PIN CREATION DATE:
2005/03/21

OWNERS' NAMES: TECK RESOURCES LIMITED
CAPACITY SHARE

REG. NUM.	DATE	INSTRUMENT TYPE	AMOUNT	PARTIES FROM	PARTIES TO	CERT/CHKD
** PRINTOUT INCLUDES ALL DOCUMENT TYPES AND DELETED INSTRUMENTS SINCE: 2005/03/18 **						
LT127830	1978/02/06	APL (GENERAL)			TECK CORPORATION LIMITED	C
	REMARKS: AMENDED UNDER LT287467, LT247345					
LT288437	2003/01/22	CONSTRUCTION LIEN		*** COMPLETELY DELETED ***		
	CORRECTIONS: 'INSTRUMENT TYPE' CHANGED FROM 'LIEN' TO 'CONSTRUCTION LIEN' ON 2007/07/03 BY LINDA MCGEACHY.					
LT288447	2003/01/24	CONSTRUCTION LIEN		*** COMPLETELY DELETED ***		
	CORRECTIONS: 'INSTRUMENT TYPE' CHANGED FROM 'LIEN' TO 'CONSTRUCTION LIEN' ON 2007/06/22 BY LINDA MCGEACHY.					
LT288507	2003/01/29	CONSTRUCTION LIEN		*** COMPLETELY DELETED ***		
	CORRECTIONS: 'INSTRUMENT TYPE' CHANGED FROM 'LIEN' TO 'CONSTRUCTION LIEN' ON 2007/07/03 BY LINDA MCGEACHY.					
LT288513	2003/01/29	CONSTRUCTION LIEN		*** COMPLETELY DELETED ***		
	CORRECTIONS: 'INSTRUMENT TYPE' CHANGED FROM 'LIEN' TO 'CONSTRUCTION LIEN' ON 2007/06/25 BY LINDA MCGEACHY.					
LT288734	2003/02/13	CONSTRUCTION LIEN		*** COMPLETELY DELETED ***		
	CORRECTIONS: 'INSTRUMENT TYPE' CHANGED FROM 'LIEN' TO 'CONSTRUCTION LIEN' ON 2007/07/03 BY LINDA MCGEACHY.					
LT288863	2003/02/21	CERT A CONST LIEN		*** COMPLETELY DELETED ***		
	REMARKS: LT288447					
LT288968	2003/03/03	CERT A CONST LIEN		*** COMPLETELY DELETED ***		
	REMARKS: LT288437, LT288734					
LT293498	2003/10/29	CONSTRUCTION LIEN		*** COMPLETELY DELETED ***		

NOTE: ADJOINING PROPERTIES SHOULD BE INVESTIGATED TO ASCERTAIN DESCRIPTIVE INCONSISTENCIES, IF ANY, WITH DESCRIPTION REPRESENTED FOR THIS PROPERTY.
NOTE: ENSURE THAT YOUR PRINTOUT STATES THE TOTAL NUMBER OF PAGES AND THAT YOU HAVE PICKED THEM ALL UP.

REG. NUM.	DATE	INSTRUMENT TYPE	AMOUNT	PARTIES FROM	PARTIES TO	CERT/ CHKD
				CORRECTIONS: 'INSTRUMENT TYPE' CHANGED FROM 'LIEN' TO 'CONSTRUCTION LIEN' ON 2007/06/25 BY LINDA MCGEACHY.		
LT295072	2004/01/29	CONSTRUCTION LIEN		*** COMPLETELY DELETED ***		
				CORRECTIONS: 'INSTRUMENT TYPE' CHANGED FROM 'LIEN' TO 'CONSTRUCTION LIEN' ON 2007/06/25 BY LINDA MCGEACHY.		
LT295190	2004/02/04	CERT A CONST LIEN		*** COMPLETELY DELETED ***		
		REMARKS: LT288513, LT295072				
KN12302	2007/06/25	DIS CONSTRUCT LIEN		*** COMPLETELY DELETED ***	MATTHEWS EQUIPMENT LIMITED	
		REMARKS: RE: LT295072				
KN12303	2007/06/25	DIS CONSTRUCT LIEN		*** COMPLETELY DELETED ***	DENISON ENVIRONMENTAL SERVICES A DIVISION OF DENISON ENERGY INC.	
		REMARKS: RE: LT288447				
KN12304	2007/06/25	DIS CONSTRUCT LIEN		*** COMPLETELY DELETED ***	MATTHEWS EQUIPMENT LIMITED	
		REMARKS: RE: LT288513				
KN12538	2007/07/04	DIS CONSTRUCT LIEN		*** COMPLETELY DELETED ***	LEDCOR CIVIL/MINING LTD.	
		REMARKS: RE: LT288437, LT288968				
KN12539	2007/07/04	DIS CONSTRUCT LIEN		*** COMPLETELY DELETED ***	LEDCOR CIVIL/MINING LTD.	
		REMARKS: RE: LT288734, LT288968				
KN12841	2007/07/17	DIS CONSTRUCT LIEN		*** COMPLETELY DELETED ***	MATTHEWS EQUIPMENT LIMITED	
		REMARKS: RE: LT293498				
KN14341	2007/09/20	APL (GENERAL)		*** COMPLETELY DELETED *** TECK COMINCO LIMITED		
		REMARKS: LT288507				
KN22708	2008/10/17	NOTICE OF LEASE		TECK COMINCO LIMITED	PC GOLD INC.	C

NOTE: ADJOINING PROPERTIES SHOULD BE INVESTIGATED TO ASCERTAIN DESCRIPTIVE INCONSISTENCIES, IF ANY, WITH DESCRIPTION REPRESENTED FOR THIS PROPERTY.
NOTE: ENSURE THAT YOUR PRINTOUT STATES THE TOTAL NUMBER OF PAGES AND THAT YOU HAVE PICKED THEM ALL UP.

42032-0052 (LT)

SUBJECT TO RESERVATIONS IN CROWN GRANT

REG. NUM.	DATE	INSTRUMENT TYPE	AMOUNT	PARTIES FROM	PARTIES TO	CERT/ CHKD
KN22721	2008/10/17	NOTICE		PC GOLD INC.		C
	REMARKS: KN22708					
KN26054	2009/05/14	APL CH NAME OWNER		TECK COMINCO LIMITED	TECK RESOURCES LIMITED	C

NOTE: ADJOINING PROPERTIES SHOULD BE INVESTIGATED TO ASCERTAIN DESCRIPTIVE INCONSISTENCIES, IF ANY, WITH DESCRIPTION REPRESENTED FOR THIS PROPERTY.
NOTE: ENSURE THAT YOUR PRINTOUT STATES THE TOTAL NUMBER OF PAGES AND THAT YOU HAVE PICKED THEM ALL UP.

42032-0049 (LT)

SUBJECT TO RESERVATIONS IN CROWN GRANT

PROPERTY DESCRIPTION: PCL 616 SEC DPF; MINING CLAIM PA748 CONNELL; PICKLE LAKE

PROPERTY REMARKS: CROWN GRANT SES PA8579.

ESTATE/QUALIFIER:
FEE SIMPLE
ABSOLUTE

RECENTLY:
FIRST CONVERSION FROM BOOK

PIN CREATION DATE:
2005/03/21

OWNERS' NAMES
TECK RESOURCES LIMITED

CAPACITY SHARE

REG. NUM.	DATE	INSTRUMENT TYPE	AMOUNT	PARTIES FROM	PARTIES TO	CERT/CHRD
** PRINTOUT INCLUDES ALL DOCUMENT TYPES AND DELETED INSTRUMENTS SINCE: 2005/03/18 **						
LT127830	1978/02/06	APL (GENERAL)			TECK CORPORATION LIMITED	C
	REMARKS: AMENDED UNDER LT287467, LT247345					
LT288437	2003/01/22	CONSTRUCTION LIEN		*** COMPLETELY DELETED ***		
	CORRECTIONS: 'INSTRUMENT TYPE' CHANGED FROM 'LIEN' TO 'CONSTRUCTION LIEN' ON 2007/07/03 BY LINDA MCGEACHY.					
LT288447	2003/01/24	CONSTRUCTION LIEN		*** COMPLETELY DELETED ***		
	CORRECTIONS: 'INSTRUMENT TYPE' CHANGED FROM 'LIEN' TO 'CONSTRUCTION LIEN' ON 2007/06/22 BY LINDA MCGEACHY.					
LT288507	2003/01/29	CONSTRUCTION LIEN		*** COMPLETELY DELETED ***		
	CORRECTIONS: 'INSTRUMENT TYPE' CHANGED FROM 'LIEN' TO 'CONSTRUCTION LIEN' ON 2007/07/03 BY LINDA MCGEACHY.					
LT288513	2003/01/29	CONSTRUCTION LIEN		*** COMPLETELY DELETED ***		
	CORRECTIONS: 'INSTRUMENT TYPE' CHANGED FROM 'LIEN' TO 'CONSTRUCTION LIEN' ON 2007/06/25 BY LINDA MCGEACHY.					
LT288734	2003/02/13	CONSTRUCTION LIEN		*** COMPLETELY DELETED ***		
	CORRECTIONS: 'INSTRUMENT TYPE' CHANGED FROM 'LIEN' TO 'CONSTRUCTION LIEN' ON 2007/07/03 BY LINDA MCGEACHY.					
LT288863	2003/02/21	CERT A CONST LIEN		*** COMPLETELY DELETED ***		
	REMARKS: LT288447					
LT288968	2003/03/03	CERT A CONST LIEN		*** COMPLETELY DELETED ***		
	REMARKS: LT288437, LT288734					
LT293498	2003/10/29	CONSTRUCTION LIEN		*** COMPLETELY DELETED ***		

NOTE: ADJOINING PROPERTIES SHOULD BE INVESTIGATED TO ASCERTAIN DESCRIPTIVE INCONSISTENCIES, IF ANY, WITH DESCRIPTION REPRESENTED FOR THIS PROPERTY.
NOTE: ENSURE THAT YOUR PRINTOUT STATES THE TOTAL NUMBER OF PAGES AND THAT YOU HAVE PICKED THEM ALL UP.

REG. NUM.	DATE	INSTRUMENT TYPE	AMOUNT	PARTIES FROM	PARTIES TO	CERT/ CHKD
				CORRECTIONS: 'INSTRUMENT TYPE' CHANGED FROM 'LIEN' TO 'CONSTRUCTION LIEN' ON 2007/06/25 BY LINDA MCGEACHY.		
LT295072	2004/01/29	CONSTRUCTION LIEN		*** COMPLETELY DELETED ***		
				CORRECTIONS: 'INSTRUMENT TYPE' CHANGED FROM 'LIEN' TO 'CONSTRUCTION LIEN' ON 2007/06/25 BY LINDA MCGEACHY.		
LT295190	2004/02/04	CERT A CONST LIEN		*** COMPLETELY DELETED ***		
		REMARKS: LT288513, LT295072				
KN12302	2007/06/25	DIS CONSTRUCT LIEN		*** COMPLETELY DELETED ***	MATTHEWS EQUIPMENT LIMITED	
		REMARKS: RE: LT295072				
KN12303	2007/06/25	DIS CONSTRUCT LIEN		*** COMPLETELY DELETED ***	DENISON ENVIRONMENTAL SERVICES A DIVISION OF DENISON ENERGY INC.	
		REMARKS: RE: LT288447				
KN12304	2007/06/25	DIS CONSTRUCT LIEN		*** COMPLETELY DELETED ***	MATTHEWS EQUIPMENT LIMITED	
		REMARKS: RE: LT288513				
KN12538	2007/07/04	DIS CONSTRUCT LIEN		*** COMPLETELY DELETED ***	LEDCOR CIVIL/MINING LTD.	
		REMARKS: RE: LT288437, LT288968				
KN12539	2007/07/04	DIS CONSTRUCT LIEN		*** COMPLETELY DELETED ***	LEDCOR CIVIL/MINING LTD.	
		REMARKS: RE: LT288734, LT288968				
KN12841	2007/07/17	DIS CONSTRUCT LIEN		*** COMPLETELY DELETED ***	MATTHEWS EQUIPMENT LIMITED	
		REMARKS: RE: LT293498				
KN14341	2007/09/20	APL (GENERAL)		*** COMPLETELY DELETED *** TECK COMINCO LIMITED		
		REMARKS: LT288507				
KN22708	2008/10/17	NOTICE OF LEASE		TECK COMINCO LIMITED	PC GOLD INC.	C

NOTE: ADJOINING PROPERTIES SHOULD BE INVESTIGATED TO ASCERTAIN DESCRIPTIVE INCONSISTENCIES, IF ANY, WITH DESCRIPTION REPRESENTED FOR THIS PROPERTY.
NOTE: ENSURE THAT YOUR PRINTOUT STATES THE TOTAL NUMBER OF PAGES AND THAT YOU HAVE PICKED THEM ALL UP.

42032-0049 (LT)

SUBJECT TO RESERVATIONS IN CROWN GRANT

REG. NUM.	DATE	INSTRUMENT TYPE	AMOUNT	PARTIES FROM	PARTIES TO	CERT/ CHED
KN22721	2008/10/17	NOTICE REMARKS: KN22708		PC GOLD INC.		C
KN26054	2009/05/14	APL CH NAME OWNER		TECK COMINCO LIMITED	TECK RESOURCES LIMITED	C

PROPERTY DESCRIPTION: PCL 617 SEC DPF; MINING CLAIM PA749 CONNELL; PICKLE LAKE

PROPERTY REMARKS: CROWN GRANT SEE PA8580.

ESTATE/QUALIFIER: FEE SIMPLE ABSOLUTE
RECENTLY: FIRST CONVERSION FROM BOOK

PIN CREATION DATE:
2005/03/21

OWNERS' NAMES: TECK RESOURCES LIMITED
CAPACITY SHARE

REG. NUM.	DATE	INSTRUMENT TYPE	AMOUNT	PARTIES FROM	PARTIES TO	CERT/ CHKD
** PRINTOUT INCLUDES ALL DOCUMENT TYPES AND DELETED INSTRUMENTS SINCE: 2005/03/18 **						
LT127830	1978/02/06	APL (GENERAL)			TECK CORPORATION LIMITED	C
	REMARKS: AMENDED UNDER LT287467, LT247345					
LT288437	2003/01/22	CONSTRUCTION LIEN		*** COMPLETELY DELETED ***		
	CORRECTIONS: 'INSTRUMENT TYPE' CHANGED FROM 'LIEN' TO 'CONSTRUCTION LIEN' ON 2007/07/03 BY LINDA MCGEACHY.					
LT288447	2003/01/24	CONSTRUCTION LIEN		*** COMPLETELY DELETED ***		
	CORRECTIONS: 'INSTRUMENT TYPE' CHANGED FROM 'LIEN' TO 'CONSTRUCTION LIEN' ON 2007/06/22 BY LINDA MCGEACHY.					
LT288507	2003/01/29	CONSTRUCTION LIEN		*** COMPLETELY DELETED ***		
	CORRECTIONS: 'INSTRUMENT TYPE' CHANGED FROM 'LIEN' TO 'CONSTRUCTION LIEN' ON 2007/07/03 BY LINDA MCGEACHY.					
LT288513	2003/01/29	CONSTRUCTION LIEN		*** COMPLETELY DELETED ***		
	CORRECTIONS: 'INSTRUMENT TYPE' CHANGED FROM 'LIEN' TO 'CONSTRUCTION LIEN' ON 2007/06/25 BY LINDA MCGEACHY.					
LT288734	2003/02/13	CONSTRUCTION LIEN		*** COMPLETELY DELETED ***		
	CORRECTIONS: 'INSTRUMENT TYPE' CHANGED FROM 'LIEN' TO 'CONSTRUCTION LIEN' ON 2007/07/03 BY LINDA MCGEACHY.					
LT288863	2003/02/21	CERT A CONST LIEN		*** COMPLETELY DELETED ***		
	REMARKS: LT288447					
LT288968	2003/03/03	CERT A CONST LIEN		*** COMPLETELY DELETED ***		
	REMARKS: LT288437, LT288734					
LT293498	2003/10/29	CONSTRUCTION LIEN		*** COMPLETELY DELETED ***		

NOTE: ADJOINING PROPERTIES SHOULD BE INVESTIGATED TO ASCERTAIN DESCRIPTIVE INCONSISTENCIES, IF ANY, WITH DESCRIPTION REPRESENTED FOR THIS PROPERTY.
NOTE: ENSURE THAT YOUR PRINTOUT STATES THE TOTAL NUMBER OF PAGES AND THAT YOU HAVE PICKED THEM ALL UP.

42032-0041 (LT)

SUBJECT TO RESERVATIONS IN CROWN GRANT

REG. NUM.	DATE	INSTRUMENT TYPE	AMOUNT	PARTIES FROM	PARTIES TO	CRRT/ CHKD
				CORRECTIONS: 'INSTRUMENT TYPE' CHANGED FROM 'LIEN' TO 'CONSTRUCTION LIEN' ON 2007/06/25 BY LINDA MCGEACHY.		
LT295072	2004/01/29	CONSTRUCTION LIEN		*** COMPLETELY DELETED ***		
				CORRECTIONS: 'INSTRUMENT TYPE' CHANGED FROM 'LIEN' TO 'CONSTRUCTION LIEN' ON 2007/06/25 BY LINDA MCGEACHY.		
LT295190	2004/02/04	CERT A CONST LIEN		*** COMPLETELY DELETED ***		
		REMARKS: LT288513, LT295072				
KN12302	2007/06/25	DIS CONSTRUCT LIEN		*** COMPLETELY DELETED ***	MATTHEWS EQUIPMENT LIMITED	
		REMARKS: RE: LT295072				
KN12303	2007/06/25	DIS CONSTRUCT LIEN		*** COMPLETELY DELETED ***	DENISON ENVIRONMENTAL SERVICES A DIVISION OF DENISON ENERGY INC.	
		REMARKS: RE: LT288447				
KN12304	2007/06/25	DIS CONSTRUCT LIEN		*** COMPLETELY DELETED ***	MATTHEWS EQUIPMENT LIMITED	
		REMARKS: RE: LT288513				
KN12538	2007/07/04	DIS CONSTRUCT LIEN		*** COMPLETELY DELETED ***	LEDCOR CIVIL/MINING LTD.	
		REMARKS: RE: LT288437, LT288968				
KN12539	2007/07/04	DIS CONSTRUCT LIEN		*** COMPLETELY DELETED ***	LEDCOR CIVIL/MINING LTD.	
		REMARKS: RE: LT288734, LT288968				
KN12841	2007/07/17	DIS CONSTRUCT LIEN		*** COMPLETELY DELETED ***	MATTHEWS EQUIPMENT LIMITED	
		REMARKS: RE: LT293498				
KN14341	2007/09/20	APL (GENERAL)		*** COMPLETELY DELETED *** TECK COMINCO LIMITED		
		REMARKS: LT288507				
KN22708	2008/10/17	NOTICE OF LEASE		TECK COMINCO LIMITED	PC GOLD INC.	C

NOTE: ADJOINING PROPERTIES SHOULD BE INVESTIGATED TO ASCERTAIN DESCRIPTIVE INCONSISTENCIES, IF ANY, WITH DESCRIPTION REPRESENTED FOR THIS PROPERTY.
NOTE: ENSURE THAT YOUR PRINTOUT STATES THE TOTAL NUMBER OF PAGES AND THAT YOU HAVE PICKED THEM ALL UP.

REG. NUM.	DATE	INSTRUMENT TYPE	AMOUNT	PARTIES FROM	PARTIES TO	CERT/ CHRD
KN22721	2008/10/17	NOTICE		PC GOLD INC.		C
	REMARKS: KN22708					
KN26054	2009/05/14	APL CH NAME OWNER		TECK COMINCO LIMITED	TECK RESOURCES LIMITED	C

NOTE: ADJOINING PROPERTIES SHOULD BE INVESTIGATED TO ASCERTAIN DESCRIPTIVE INCONSISTENCIES, IF ANY, WITH DESCRIPTION REPRESENTED FOR THIS PROPERTY.
 NOTE: ENSURE THAT YOUR PRINTOUT STATES THE TOTAL NUMBER OF PAGES AND THAT YOU HAVE PICKED THEM ALL UP.

42032-0055 (LT)

SUBJECT TO RESERVATIONS IN CROWN GRANT

PROPERTY DESCRIPTION: PCL 618 SEC DPF; MINING CLAIM PA750 CONNELL; PICKLE LAKE

PROPERTY REMARKS: CROWN GRANT SEE PA8581.

ESTATE/QUALIFIER: RECENTLY:
FEE SIMPLE FIRST CONVERSION FROM BOOK
ABSOLUTE

PIN CREATION DATE:
2005/03/21

OWNERS' NAMES: CAPACITY SHARE
TECK RESOURCES LIMITED

REG. NUM.	DATE	INSTRUMENT TYPE	AMOUNT	PARTIES FROM	PARTIES TO	CERT/ CHMD
** PRINTOUT INCLUDES ALL DOCUMENT TYPES AND DELETED INSTRUMENTS SINCE: 2005/03/18 **						
LT127830	1978/02/06	APL (GENERAL)			TECK CORPORATION LIMITED	C
	REMARKS: AMENDED UNDER LT287467, LT247345					
LT288437	2003/01/22	CONSTRUCTION LIEN		*** COMPLETELY DELETED ***		
	CORRECTIONS: 'INSTRUMENT TYPE' CHANGED FROM 'LIEN' TO 'CONSTRUCTION LIEN' ON 2007/07/03 BY LINDA MCGEACHY.					
LT288447	2003/01/24	CONSTRUCTION LIEN		*** COMPLETELY DELETED ***		
	CORRECTIONS: 'INSTRUMENT TYPE' CHANGED FROM 'LIEN' TO 'CONSTRUCTION LIEN' ON 2007/06/22 BY LINDA MCGEACHY.					
LT288507	2003/01/29	CONSTRUCTION LIEN		*** COMPLETELY DELETED ***		
	CORRECTIONS: 'INSTRUMENT TYPE' CHANGED FROM 'LIEN' TO 'CONSTRUCTION LIEN' ON 2007/07/03 BY LINDA MCGEACHY.					
LT288513	2003/01/29	CONSTRUCTION LIEN		*** COMPLETELY DELETED ***		
	CORRECTIONS: 'INSTRUMENT TYPE' CHANGED FROM 'LIEN' TO 'CONSTRUCTION LIEN' ON 2007/06/25 BY LINDA MCGEACHY.					
LT288734	2003/02/13	CONSTRUCTION LIEN		*** COMPLETELY DELETED ***		
	CORRECTIONS: 'INSTRUMENT TYPE' CHANGED FROM 'LIEN' TO 'CONSTRUCTION LIEN' ON 2007/07/03 BY LINDA MCGEACHY.					
LT288863	2003/02/21	CERT A CONST LIEN		*** COMPLETELY DELETED ***		
	REMARKS: LT288447					
LT288968	2003/03/03	CERT A CONST LIEN		*** COMPLETELY DELETED ***		
	REMARKS: LT288437, LT288734					
LT293498	2003/10/29	CONSTRUCTION LIEN		*** COMPLETELY DELETED ***		

NOTE: ADJOINING PROPERTIES SHOULD BE INVESTIGATED TO ASCERTAIN DESCRIPTIVE INCONSISTENCIES, IF ANY, WITH DESCRIPTION REPRESENTED FOR THIS PROPERTY.
NOTE: ENSURE THAT YOUR PRINTOUT STATES THE TOTAL NUMBER OF PAGES AND THAT YOU HAVE PICKED THEM ALL UP.

42032-0055 (LT)

SUBJECT TO RESERVATIONS IN CROWN GRANT

REG. NUM.	DATE	INSTRUMENT TYPE	AMOUNT	PARTIES FROM	PARTIES TO	CERT/ CHKD
				CORRECTIONS: 'INSTRUMENT TYPE' CHANGED FROM 'LIEN' TO 'CONSTRUCTION LIEN' ON 2007/06/25 BY LINDA MCGEACHY.		
LT295072	2004/01/29	CONSTRUCTION LIEN		*** COMPLETELY DELETED ***		
				CORRECTIONS: 'INSTRUMENT TYPE' CHANGED FROM 'LIEN' TO 'CONSTRUCTION LIEN' ON 2007/06/25 BY LINDA MCGEACHY.		
LT295190	2004/02/04	CERT A CONST LIEN		*** COMPLETELY DELETED ***		
		REMARKS: LT288513, LT295072				
KN12302	2007/06/25	DIS CONSTRUCT LIEN		*** COMPLETELY DELETED ***	MATTHEWS EQUIPMENT LIMITED	
		REMARKS: RE: LT295072				
KN12303	2007/06/25	DIS CONSTRUCT LIEN		*** COMPLETELY DELETED ***	DENISON ENVIRONMENTAL SERVICES A DIVISION OF DENISON ENERGY INC.	
		REMARKS: RE: LT288447				
KN12304	2007/06/25	DIS CONSTRUCT LIEN		*** COMPLETELY DELETED ***	MATTHEWS EQUIPMENT LIMITED	
		REMARKS: RE: LT288513				
KN12538	2007/07/04	DIS CONSTRUCT LIEN		*** COMPLETELY DELETED ***	LEDCOR CIVIL/MINING LTD.	
		REMARKS: RE: LT288437, LT288968				
KN12539	2007/07/04	DIS CONSTRUCT LIEN		*** COMPLETELY DELETED ***	LEDCOR CIVIL/MINING LTD.	
		REMARKS: RE: LT288734, LT288968				
KN12841	2007/07/17	DIS CONSTRUCT LIEN		*** COMPLETELY DELETED ***	MATTHEWS EQUIPMENT LIMITED	
		REMARKS: RE: LT293498				
KN14341	2007/09/20	APL (GENERAL)		*** COMPLETELY DELETED *** TECK COMINCO LIMITED		
		REMARKS: LT288507				
KN22708	2008/10/17	NOTICE OF LEASE		TECK COMINCO LIMITED	PC GOLD INC.	C

NOTE: ADJOINING PROPERTIES SHOULD BE INVESTIGATED TO ASCERTAIN DESCRIPTIVE INCONSISTENCIES, IF ANY, WITH DESCRIPTION REPRESENTED FOR THIS PROPERTY.
NOTE: ENSURE THAT YOUR PRINTOUT STATES THE TOTAL NUMBER OF PAGES AND THAT YOU HAVE PICKED THEM ALL UP.

42032-0055 (LT)

SUBJECT TO RESERVATIONS IN CROWN GRANT

REG. NUM.	DATE	INSTRUMENT TYPE	AMOUNT	PARTIES FROM	PARTIES TO	CERT/ CHRD
KN22721	2008/10/17	NOTICE REMARKS: KN22709		PC GOLD INC.		C
KN26054	2009/05/14	APL CH NAME OWNER		TECK COMINCO LIMITED	TECK RESOURCES LIMITED	C

NOTE: ADJOINING PROPERTIES SHOULD BE INVESTIGATED TO ASCERTAIN DESCRIPTIVE INCONSISTENCIES, IF ANY, WITH DESCRIPTION REPRESENTED FOR THIS PROPERTY.
NOTE: ENSURE THAT YOUR PRINTOUT STATES THE TOTAL NUMBER OF PAGES AND THAT YOU HAVE PICKED THEM ALL UP.

SUBJECT TO RESERVATIONS IN CROWN GRANT

PROPERTY DESCRIPTION: PCL 619 SEC DPF; MINING CLAIM PA751 CONNELL EXCEPT SRO LT30365; PICKLE LAKE

PROPERTY REMARKS: CROWN GRANT SEE PA8582.

ESTATE/QUALIFIER: FEE SIMPLE ABSOLUTE
RECENTLY: FIRST CONVERSION FROM BOOK

PIN CREATION DATE:
2005/03/21

OWNERS' NAMES: TECK RESOURCES LIMITED
CAPACITY SHARE

REG. NUM.	DATE	INSTRUMENT TYPE	AMOUNT	PARTIES FROM	PARTIES TO	CERT/CHKD
** PRINTOUT INCLUDES ALL DOCUMENT TYPES AND DELETED INSTRUMENTS SINCE: 2005/03/18 **						
PA8582	1935/09/18	CROWN PATENT			PICKLE CROW GOLD MINES LIMITED	C
		REMARKS: SKETCH ATTACHED. AMENDED BY LT285787				
LT288437	2003/01/22	CONSTRUCTION LIEN		*** COMPLETELY DELETED ***		
		CORRECTIONS: 'INSTRUMENT TYPE' CHANGED FROM 'LIEN' TO 'CONSTRUCTION LIEN' ON 2007/07/03 BY LINDA MCGEACHY.				
LT288447	2003/01/24	CONSTRUCTION LIEN		*** COMPLETELY DELETED ***		
		CORRECTIONS: 'INSTRUMENT TYPE' CHANGED FROM 'LIEN' TO 'CONSTRUCTION LIEN' ON 2007/06/22 BY LINDA MCGEACHY.				
LT288507	2003/01/29	CONSTRUCTION LIEN		*** COMPLETELY DELETED ***		
		CORRECTIONS: 'INSTRUMENT TYPE' CHANGED FROM 'LIEN' TO 'CONSTRUCTION LIEN' ON 2007/07/03 BY LINDA MCGEACHY.				
LT288513	2003/01/29	CONSTRUCTION LIEN		*** COMPLETELY DELETED ***		
		CORRECTIONS: 'INSTRUMENT TYPE' CHANGED FROM 'LIEN' TO 'CONSTRUCTION LIEN' ON 2007/06/25 BY LINDA MCGEACHY.				
LT288734	2003/02/13	CONSTRUCTION LIEN		*** COMPLETELY DELETED ***		
		CORRECTIONS: 'INSTRUMENT TYPE' CHANGED FROM 'LIEN' TO 'CONSTRUCTION LIEN' ON 2007/07/03 BY LINDA MCGEACHY.				
LT288863	2003/02/21	CERT A CONST LIEN		*** COMPLETELY DELETED ***		
		REMARKS: LT288447				
LT288968	2003/03/03	CERT A CONST LIEN		*** COMPLETELY DELETED ***		
		REMARKS: LT288437, LT288734				
LT293498	2003/10/29	CONSTRUCTION LIEN		*** COMPLETELY DELETED ***		

NOTE: ADJOINING PROPERTIES SHOULD BE INVESTIGATED TO ASCERTAIN DESCRIPTIVE INCONSISTENCIES, IF ANY, WITH DESCRIPTION REPRESENTED FOR THIS PROPERTY.
NOTE: ENSURE THAT YOUR PRINTOUT STATES THE TOTAL NUMBER OF PAGES AND THAT YOU HAVE PICKED THEM ALL UP.

REG. NUM.	DATE	INSTRUMENT TYPE	AMOUNT	PARTIES FROM	PARTIES TO	CERT/ CHKD
				CORRECTIONS: 'INSTRUMENT TYPE' CHANGED FROM 'LIEN' TO 'CONSTRUCTION LIEN' ON 2007/06/25 BY LINDA MCGEACHY.		
LT295072	2004/01/29	CONSTRUCTION LIEN		*** COMPLETELY DELETED ***		
				CORRECTIONS: 'INSTRUMENT TYPE' CHANGED FROM 'LIEN' TO 'CONSTRUCTION LIEN' ON 2007/06/25 BY LINDA MCGEACHY.		
LT295190	2004/02/04	CERT A CONST LIEN		*** COMPLETELY DELETED ***		
		REMARKS: LT288513, LT295072				
KN12302	2007/06/25	DIS CONSTRUCT LIEN		*** COMPLETELY DELETED ***	MATTHEWS EQUIPMENT LIMITED	
		REMARKS: RE: LT295072				
KN12303	2007/06/25	DIS CONSTRUCT LIEN		*** COMPLETELY DELETED ***	DENISON ENVIRONMENTAL SERVICES A DIVISION OF DENISON ENERGY INC.	
		REMARKS: RE: LT288447				
KN12304	2007/06/25	DIS CONSTRUCT LIEN		*** COMPLETELY DELETED ***	MATTHEWS EQUIPMENT LIMITED	
		REMARKS: RE: LT288513				
KN12538	2007/07/04	DIS CONSTRUCT LIEN		*** COMPLETELY DELETED ***	LEDCOR CIVIL/MINING LTD.	
		REMARKS: RE: LT288437, LT288968				
KN12539	2007/07/04	DIS CONSTRUCT LIEN		*** COMPLETELY DELETED ***	LEDCOR CIVIL/MINING LTD.	
		REMARKS: RE: LT288734, LT288968				
KN12841	2007/07/17	DIS CONSTRUCT LIEN		*** COMPLETELY DELETED ***	MATTHEWS EQUIPMENT LIMITED	
		REMARKS: RE: LT293498				
KN14341	2007/09/20	APL (GENERAL)		*** COMPLETELY DELETED *** TECK COMINCO LIMITED		
		REMARKS: LT288507				
KN22708	2008/10/17	NOTICE OF LEASE		TECK COMINCO LIMITED	PC GOLD INC.	C

NOTE: ADJOINING PROPERTIES SHOULD BE INVESTIGATED TO ASCERTAIN DESCRIPTIVE INCONSISTENCIES, IF ANY, WITH DESCRIPTION REPRESENTED FOR THIS PROPERTY.
NOTE: ENSURE THAT YOUR PRINTOUT STATES THE TOTAL NUMBER OF PAGES AND THAT YOU HAVE PICKED THEM ALL UP.

42032-0103 (LT)

SUBJECT TO RESERVATIONS IN CROWN GRANT

REG. NUM.	DATE	INSTRUMENT TYPE	AMOUNT	PARTIES FROM	PARTIES TO	CERT/ CHKD
KN22721	2008/10/17	NOTICE REMARKS: KN22708		PC GOLD INC.		C
KN26054	2009/05/14	APL CH NAME OWNER		TECK COMINCO LIMITED	TECK RESOURCES LIMITED	C

NOTE: ADJOINING PROPERTIES SHOULD BE INVESTIGATED TO ASCERTAIN DESCRIPTIVE INCONSISTENCIES, IF ANY, WITH DESCRIPTION REPRESENTED FOR THIS PROPERTY.
 NOTE: ENSURE THAT YOUR PRINTOUT STATES THE TOTAL NUMBER OF PAGES AND THAT YOU HAVE PICKED THEM ALL UP.

PROPERTY DESCRIPTION: PCL 620 SEC DPF; MINING CLAIM PA755 CONNELL; PICKLE LAKE

PROPERTY REMARKS: CROWN GRANT SEE PA8583.

ESTATE/QUALIFIER: FEE SIMPLE ABSOLUTE
RECENTLY: FIRST CONVERSION FROM BOOK

PIN CREATION DATE:
2005/03/21

OWNERS' NAMES: TECK RESOURCES LIMITED
CAPACITY SHARE

REG. NUM.	DATE	INSTRUMENT TYPE	AMOUNT	PARTIES FROM	PARTIES TO	CERT/CHRD
** PRINTOUT INCLUDES ALL DOCUMENT TYPES AND DELETED INSTRUMENTS SINCE: 2005/03/18 **						
LT127830	1978/02/06	APL (GENERAL)			TECK CORPORATION LIMITED	C
	REMARKS: AMENDED UNDER LT287467, LT247345					
LT288437	2003/01/22	CONSTRUCTION LIEN		*** COMPLETELY DELETED ***		
	CORRECTIONS: 'INSTRUMENT TYPE' CHANGED FROM 'LIEN' TO 'CONSTRUCTION LIEN' ON 2007/07/03 BY LINDA MCGEACHY.					
LT288447	2003/01/24	CONSTRUCTION LIEN		*** COMPLETELY DELETED ***		
	CORRECTIONS: 'INSTRUMENT TYPE' CHANGED FROM 'LIEN' TO 'CONSTRUCTION LIEN' ON 2007/06/22 BY LINDA MCGEACHY.					
LT288507	2003/01/29	CONSTRUCTION LIEN		*** COMPLETELY DELETED ***		
	CORRECTIONS: 'INSTRUMENT TYPE' CHANGED FROM 'LIEN' TO 'CONSTRUCTION LIEN' ON 2007/07/03 BY LINDA MCGEACHY.					
LT288513	2003/01/29	CONSTRUCTION LIEN		*** COMPLETELY DELETED ***		
	CORRECTIONS: 'INSTRUMENT TYPE' CHANGED FROM 'LIEN' TO 'CONSTRUCTION LIEN' ON 2007/06/25 BY LINDA MCGEACHY.					
LT288734	2003/02/13	CONSTRUCTION LIEN		*** COMPLETELY DELETED ***		
	CORRECTIONS: 'INSTRUMENT TYPE' CHANGED FROM 'LIEN' TO 'CONSTRUCTION LIEN' ON 2007/07/03 BY LINDA MCGEACHY.					
LT288863	2003/02/21	CERT A CONST LIEN		*** COMPLETELY DELETED ***		
	REMARKS: LT288447					
LT288969	2003/03/03	CERT A CONST LIEN		*** COMPLETELY DELETED ***		
	REMARKS: LT288437, LT288734					
LT293498	2003/10/29	CONSTRUCTION LIEN		*** COMPLETELY DELETED ***		

NOTE: ADJOINING PROPERTIES SHOULD BE INVESTIGATED TO ASCERTAIN DESCRIPTIVE INCONSISTENCIES, IF ANY, WITH DESCRIPTION REPRESENTED FOR THIS PROPERTY.
NOTE: ENSURE THAT YOUR PRINTOUT STATES THE TOTAL NUMBER OF PAGES AND THAT YOU HAVE PICKED THEM ALL UP.

42032-0024 (LT)

SUBJECT TO RESERVATIONS IN CROWN GRANT

REG. NUM.	DATE	INSTRUMENT TYPE	AMOUNT	PARTIES FROM	PARTIES TO	CERT/ CHKD
				CORRECTIONS: 'INSTRUMENT TYPE' CHANGED FROM 'LIEN' TO 'CONSTRUCTION LIEN' ON 2007/06/25 BY LINDA MCGEACHY.		
LT295072	2004/01/29	CONSTRUCTION LIEN		*** COMPLETELY DELETED ***		
				CORRECTIONS: 'INSTRUMENT TYPE' CHANGED FROM 'LIEN' TO 'CONSTRUCTION LIEN' ON 2007/06/25 BY LINDA MCGEACHY.		
LT295190	2004/02/04	CERT A CONST LIEN		*** COMPLETELY DELETED ***		
		REMARKS: LT288513, LT295072				
KN12302	2007/06/25	DIS CONSTRUCT LIEN		*** COMPLETELY DELETED ***	MATTHEWS EQUIPMENT LIMITED	
		REMARKS: RE: LT295072				
KN12303	2007/06/25	DIS CONSTRUCT LIEN		*** COMPLETELY DELETED ***	DENISON ENVIRONMENTAL SERVICES A DIVISION OF DENISON ENERGY INC.	
		REMARKS: RE: LT288447				
KN12304	2007/06/25	DIS CONSTRUCT LIEN		*** COMPLETELY DELETED ***	MATTHEWS EQUIPMENT LIMITED	
		REMARKS: RE: LT288513				
KN12538	2007/07/04	DIS CONSTRUCT LIEN		*** COMPLETELY DELETED ***	LEDCOR CIVIL/MINING LTD.	
		REMARKS: RE: LT288437, LT288968				
KN12539	2007/07/04	DIS CONSTRUCT LIEN		*** COMPLETELY DELETED ***	LEDCOR CIVIL/MINING LTD.	
		REMARKS: RE: LT288734, LT288968				
KN12841	2007/07/17	DIS CONSTRUCT LIEN		*** COMPLETELY DELETED ***	MATTHEWS EQUIPMENT LIMITED	
		REMARKS: RE: LT293498				
KN14341	2007/09/20	APL (GENERAL)		*** COMPLETELY DELETED *** TECK COMINCO LIMITED		
		REMARKS: LT288507				
KN22708	2008/10/17	NOTICE OF LEASE		TECK COMINCO LIMITED	PC GOLD INC.	C

NOTE: ADJOINING PROPERTIES SHOULD BE INVESTIGATED TO ASCERTAIN DESCRIPTIVE INCONSISTENCIES, IF ANY, WITH DESCRIPTION REPRESENTED FOR THIS PROPERTY.
NOTE: ENSURE THAT YOUR PRINTOUT STATES THE TOTAL NUMBER OF PAGES AND THAT YOU HAVE PICKED THEM ALL UP.

42032-0024 (LT)

SUBJECT TO RESERVATIONS IN CROWN GRANT

REG. NUM.	DATE	INSTRUMENT TYPE	AMOUNT	PARTIES FROM	PARTIES TO	CERT/ CHKD
KN22721	2008/10/17	NOTICE REMARKS: KN22709		PC GOLD INC.		C
KN26054	2009/05/14	APL CH NAME OWNER		TECK COMINCO LIMITED	TECK RESOURCES LIMITED	C

NOTE: ADJOINING PROPERTIES SHOULD BE INVESTIGATED TO ASCERTAIN DESCRIPTIVE INCONSISTENCIES, IF ANY, WITH DESCRIPTION REPRESENTED FOR THIS PROPERTY.
NOTE: ENSURE THAT YOUR PRINTOUT STATES THE TOTAL NUMBER OF PAGES AND THAT YOU HAVE PICKED THEM ALL UP.

SUBJECT TO RESERVATIONS IN CROWN GRANT

PROPERTY DESCRIPTION: PCL 621 SEC DPF; MINING CLAIM PA756 CONNELL; PICKLE LAKE

PROPERTY REMARKS: CROWN GRANT SEE PA8584.

ESTATE/QUALIFIER: FEE SIMPLE ABSOLUTE
RECENTLY: FIRST CONVERSION FROM BOOK

PIN CREATION DATE:
2005/03/21

OWNERS' NAMES: TECK RESOURCES LIMITED
CAPACITY SHARE

REG. NUM.	DATE	INSTRUMENT TYPE	AMOUNT	PARTIES FROM	PARTIES TO	CERT/ CHRD
** PRINTOUT INCLUDES ALL DOCUMENT TYPES AND DELETED INSTRUMENTS SINCE: 2005/03/18 **						
LT127830	1978/02/06	APL (GENERAL)			TECK CORPORATION LIMITED	C
		REMARKS: AMENDED UNDER LT287467, LT247345				
LT288437	2003/01/22	CONSTRUCTION LIEN		*** COMPLETELY DELETED ***		
		CORRECTIONS: 'INSTRUMENT TYPE' CHANGED FROM 'LIEN' TO 'CONSTRUCTION LIEN' ON 2007/07/03 BY LINDA MCGEACHY.				
LT288447	2003/01/24	CONSTRUCTION LIEN		*** COMPLETELY DELETED ***		
		CORRECTIONS: 'INSTRUMENT TYPE' CHANGED FROM 'LIEN' TO 'CONSTRUCTION LIEN' ON 2007/06/22 BY LINDA MCGEACHY.				
LT288507	2003/01/29	CONSTRUCTION LIEN		*** COMPLETELY DELETED ***		
		CORRECTIONS: 'INSTRUMENT TYPE' CHANGED FROM 'LIEN' TO 'CONSTRUCTION LIEN' ON 2007/07/03 BY LINDA MCGEACHY.				
LT288513	2003/01/29	CONSTRUCTION LIEN		*** COMPLETELY DELETED ***		
		CORRECTIONS: 'INSTRUMENT TYPE' CHANGED FROM 'LIEN' TO 'CONSTRUCTION LIEN' ON 2007/06/25 BY LINDA MCGEACHY.				
LT288734	2003/02/13	CONSTRUCTION LIEN		*** COMPLETELY DELETED ***		
		CORRECTIONS: 'INSTRUMENT TYPE' CHANGED FROM 'LIEN' TO 'CONSTRUCTION LIEN' ON 2007/07/03 BY LINDA MCGEACHY.				
LT288863	2003/02/21	CERT A CONST LIEN		*** COMPLETELY DELETED ***		
		REMARKS: LT288447				
LT288968	2003/03/03	CERT A CONST LIEN		*** COMPLETELY DELETED ***		
		REMARKS: LT288437, LT288734				
LT293498	2003/10/29	CONSTRUCTION LIEN		*** COMPLETELY DELETED ***		

NOTE: ADJOINING PROPERTIES SHOULD BE INVESTIGATED TO ASCERTAIN DESCRIPTIVE INCONSISTENCIES, IF ANY, WITH DESCRIPTION REPRESENTED FOR THIS PROPERTY.
NOTE: ENSURE THAT YOUR PRINTOUT STATES THE TOTAL NUMBER OF PAGES AND THAT YOU HAVE PICKED THEM ALL UP.

REG. NUM.	DATE	INSTRUMENT TYPE	AMOUNT	PARTIES FROM	PARTIES TO	CERT/ CHKD
				CORRECTIONS: 'INSTRUMENT TYPE' CHANGED FROM 'LIEN' TO 'CONSTRUCTION LIEN' ON 2007/06/25 BY LINDA MCGEACHY.		
LT295072	2004/01/29	CONSTRUCTION LIEN		*** COMPLETELY DELETED ***		
				CORRECTIONS: 'INSTRUMENT TYPE' CHANGED FROM 'LIEN' TO 'CONSTRUCTION LIEN' ON 2007/06/25 BY LINDA MCGEACHY.		
LT295190	2004/02/04	CERT A CONST LIEN		*** COMPLETELY DELETED ***		
		REMARKS: LT288513, LT295072				
KN12302	2007/06/25	DIS CONSTRUCT LIEN		*** COMPLETELY DELETED ***	MATTHEWS EQUIPMENT LIMITED	
		REMARKS: RE: LT295072				
KN12303	2007/06/25	DIS CONSTRUCT LIEN		*** COMPLETELY DELETED ***	DENISON ENVIRONMENTAL SERVICES A DIVISION OF DENISON ENERGY INC.	
		REMARKS: RE: LT288447				
KN12304	2007/06/25	DIS CONSTRUCT LIEN		*** COMPLETELY DELETED ***	MATTHEWS EQUIPMENT LIMITED	
		REMARKS: RE: LT288513				
KN12538	2007/07/04	DIS CONSTRUCT LIEN		*** COMPLETELY DELETED ***	LEDCOR CIVIL/MINING LTD.	
		REMARKS: RE: LT288437, LT288968				
KN12539	2007/07/04	DIS CONSTRUCT LIEN		*** COMPLETELY DELETED ***	LEDCOR CIVIL/MINING LTD.	
		REMARKS: RE: LT288734, LT288968				
KN12841	2007/07/17	DIS CONSTRUCT LIEN		*** COMPLETELY DELETED ***	MATTHEWS EQUIPMENT LIMITED	
		REMARKS: RE: LT293498				
KN14341	2007/09/20	APL (GENERAL)		*** COMPLETELY DELETED *** TECK COMINCO LIMITED		
		REMARKS: LT288507				
KN22708	2008/10/17	NOTICE OF LEASE		TECK COMINCO LIMITED	PC GOLD INC.	C

NOTE: ADJOINING PROPERTIES SHOULD BE INVESTIGATED TO ASCERTAIN DESCRIPTIVE INCONSISTENCIES, IF ANY, WITH DESCRIPTION REPRESENTED FOR THIS PROPERTY.
NOTE: ENSURE THAT YOUR PRINTOUT STATES THE TOTAL NUMBER OF PAGES AND THAT YOU HAVE PICKED THEM ALL UP.

42032-0022 (LT)

SUBJECT TO RESERVATIONS IN CROWN GRANT

REG. NUM.	DATE	INSTRUMENT TYPE	AMOUNT	PARTIES FROM	PARTIES TO	CERT/ CHKD
KN22721	2008/10/17	NOTICE		PC GOLD INC.		C
	REMARKS: KN22708					
KN26054	2009/05/14	APL CH NAME OWNER		TECK COMINCO LIMITED	TECK RESOURCES LIMITED	C

NOTE: ADJOINING PROPERTIES SHOULD BE INVESTIGATED TO ASCERTAIN DESCRIPTIVE INCONSISTENCIES, IF ANY, WITH DESCRIPTION REPRESENTED FOR THIS PROPERTY.
NOTE: ENSURE THAT YOUR PRINTOUT STATES THE TOTAL NUMBER OF PAGES AND THAT YOU HAVE PICKED THEM ALL UP.

42032-0030 (LT)

SUBJECT TO RESERVATIONS IN CROWN GRANT

PROPERTY DESCRIPTION: PCL 622 SEC DPP; MINING CLAIM PA757 CONNELL; PICKLE LAKE

PROPERTY REMARKS: CROWN GRANT SEE PA8585.

ESTATE/QUALIFIER: FEE SIMPLE ABSOLUTE
RECENTLY: FIRST CONVERSION FROM BDDK

PIN CREATION DATE:
2005/03/21

OWNERS' NAMES: TECK RESOURCES LIMITED
CAPACITY SHARE

REG. NUM.	DATE	INSTRUMENT TYPE	AMOUNT	PARTIES FROM	PARTIES TO	CERT/ CHKD
** PRINTOUT INCLUDES ALL DOCUMENT TYPES AND DELETED INSTRUMENTS SINCE: 2005/03/18 **						
LT127830	1978/02/06	APL (GENERAL)			TECK CORPORATION LIMITED	C
	REMARKS: AMENDED UNDER LT287467, LT247345					
LT288437	2003/01/22	CONSTRUCTION LIEN		*** COMPLETELY DELETED ***		
	CORRECTIONS: 'INSTRUMENT TYPE' CHANGED FROM 'LIEN' TO 'CONSTRUCTION LIEN' ON 2007/07/03 BY LINDA MCGEACHY.					
LT288447	2003/01/24	CONSTRUCTION LIEN		*** COMPLETELY DELETED ***		
	CORRECTIONS: 'INSTRUMENT TYPE' CHANGED FROM 'LIEN' TO 'CONSTRUCTION LIEN' ON 2007/06/22 BY LINDA MCGEACHY.					
LT288507	2003/01/29	CONSTRUCTION LIEN		*** COMPLETELY DELETED ***		
	CORRECTIONS: 'INSTRUMENT TYPE' CHANGED FROM 'LIEN' TO 'CONSTRUCTION LIEN' ON 2007/07/03 BY LINDA MCGEACHY.					
LT288513	2003/01/29	CONSTRUCTION LIEN		*** COMPLETELY DELETED ***		
	CORRECTIONS: 'INSTRUMENT TYPE' CHANGED FROM 'LIEN' TO 'CONSTRUCTION LIEN' ON 2007/06/25 BY LINDA MCGEACHY.					
LT288734	2003/02/13	CONSTRUCTION LIEN		*** COMPLETELY DELETED ***		
	CORRECTIONS: 'INSTRUMENT TYPE' CHANGED FROM 'LIEN' TO 'CONSTRUCTION LIEN' ON 2007/07/03 BY LINDA MCGEACHY.					
LT288863	2003/02/21	CERT A CONST LIEN		*** COMPLETELY DELETED ***		
	REMARKS: LT288447					
LT288968	2003/03/03	CERT A CONST LIEN		*** COMPLETELY DELETED ***		
	REMARKS: LT288437, LT288734					
LT293498	2003/10/29	CONSTRUCTION LIEN		*** COMPLETELY DELETED ***		

NOTE: ADJOINING PROPERTIES SHOULD BE INVESTIGATED TO ASCERTAIN DESCRIPTIVE INCONSISTENCIES, IF ANY, WITH DESCRIPTION REPRESENTED FOR THIS PROPERTY.
NOTE: ENSURE THAT YOUR PRINTOUT STATES THE TOTAL NUMBER OF PAGES AND THAT YOU HAVE PICKED THEM ALL UP.

42032-0030 (LT)

SUBJECT TO RESERVATIONS IN CROWN GRANT

REG. NUM.	DATE	INSTRUMENT TYPE	AMOUNT	PARTIES FROM	PARTIES TO	CERT/ CHKD
				CORRECTIONS: 'INSTRUMENT TYPE' CHANGED FROM 'LIEN' TO 'CONSTRUCTION LIEN' ON 2007/06/25 BY LINDA MCGEACHY.		
LT295072	2004/01/29	CONSTRUCTION LIEN		*** COMPLETELY DELETED ***		
				CORRECTIONS: 'INSTRUMENT TYPE' CHANGED FROM 'LIEN' TO 'CONSTRUCTION LIEN' ON 2007/06/25 BY LINDA MCGSACHY.		
LT295190	2004/02/04	CERT A CONST LIEN		*** COMPLETELY DELETED ***		
		REMARKS: LT288513, LT295072				
KN12302	2007/06/25	DIS CONSTRUCT LIEN		*** COMPLETELY DELETED ***	MATTHEWS EQUIPMENT LIMITED	
		REMARKS: RE: LT295072				
KN12303	2007/06/25	DIS CONSTRUCT LIEN		*** COMPLETELY DELETED ***	DENISON ENVIRONMENTAL SERVICES A DIVISION OF DENISON ENERGY INC.	
		REMARKS: RE: LT288447				
KN12304	2007/06/25	DIS CONSTRUCT LIEN		*** COMPLETELY DELETED ***	MATTHEWS EQUIPMENT LIMITED	
		REMARKS: RE: LT288513				
KN12538	2007/07/04	DIS CONSTRUCT LIEN		*** COMPLETELY DELETED ***	LEDCOR CIVIL/MINING LTD.	
		REMARKS: RE: LT288437, LT288968				
KN12539	2007/07/04	DIS CONSTRUCT LIEN		*** COMPLETELY DELETED ***	LEDCOR CIVIL/MINING LTD.	
		REMARKS: RE: LT288734, LT288968				
KN12841	2007/07/17	DIS CONSTRUCT LIEN		*** COMPLETELY DELETED ***	MATTHEWS EQUIPMENT LIMITED	
		REMARKS: RE: LT293498				
KN14341	2007/09/20	APL (GENERAL)		*** COMPLETELY DELETED *** TECK COMINCO LIMITED		
		REMARKS: LT288507				
KN22708	2008/10/17	NOTICE OF LEASE		TECK COMINCO LIMITED	PC GOLD INC.	C

NOTE: ADJOINING PROPERTIES SHOULD BE INVESTIGATED TO ASCERTAIN DESCRIPTIVE INCONSISTENCIES, IF ANY, WITH DESCRIPTION REPRESENTED FOR THIS PROPERTY.
NOTE: ENSURE THAT YOUR PRINTOUT STATES THE TOTAL NUMBER OF PAGES AND THAT YOU HAVE PICKED THEM ALL UP.

42032-0030 (LT)

SUBJECT TO RESERVATIONS IN CROWN GRANT

REG. NUM.	DATE	INSTRUMENT TYPE	AMOUNT	PARTIES FROM	PARTIES TO	CERT/ CHKD
KN22721	2008/10/17 REMARKS: KN22708	NOTICE		PC GOLD INC.		C
KN26054	2009/05/14	APL CH NAME OWNER		TECK COMINCO LIMITED	TECK RESOURCES LIMITED	C

NOTE: ADJOINING PROPERTIES SHOULD BE INVESTIGATED TO ASCERTAIN DESCRIPTIVE INCONSISTENCIES, IF ANY, WITH DESCRIPTION REPRESENTED FOR THIS PROPERTY.
NOTE: ENSURE THAT YOUR PRINTOUT STATES THE TOTAL NUMBER OF PAGES AND THAT YOU HAVE PICKED THEM ALL UP.



SUBJECT TO RESERVATIONS IN CROWN GRANT

PROPERTY DESCRIPTION: PCL 651 SEC DPF; MINING CLAIM PA758 CONNELL; PICKLE LAKE

PROPERTY REMARKS: CROWN GRANT SEE PA8614.

ESTATE/QUALIFIER:

FEE SIMPLE
ABSOLUTE

RECENTLY:

FIRST CONVERSION FROM BOOK

PIN CREATION DATE:

2005/03/21

OWNERS' NAMES

TECK RESOURCES LIMITED

CAPACITY SHARE

REG. NUM.	DATE	INSTRUMENT TYPE	AMOUNT	PARTIES FROM	PARTIES TO	CERT/CHRD
** PRINTOUT INCLUDES ALL DOCUMENT TYPES AND DELETED INSTRUMENTS SINCE: 2005/03/18 **						
LT127830	1978/02/06	APL (GENERAL) REMARKS: AMENDED UNDER LT287467, LT247345			TECK CORPORATION LIMITED	C
LT288437	2003/01/22	CONSTRUCTION LIEN CORRECTIONS: 'INSTRUMENT TYPE' CHANGED FROM 'LIEN' TO 'CONSTRUCTION LIEN' ON 2007/07/03 BY LINDA MCGEACHY.		*** COMPLETELY DELETED ***		
LT288447	2003/01/24	CONSTRUCTION LIEN CORRECTIONS: 'INSTRUMENT TYPE' CHANGED FROM 'LIEN' TO 'CONSTRUCTION LIEN' ON 2007/06/22 BY LINDA MCGEACHY.		*** COMPLETELY DELETED ***		
LT288507	2003/01/29	CONSTRUCTION LIEN CORRECTIONS: 'INSTRUMENT TYPE' CHANGED FROM 'LIEN' TO 'CONSTRUCTION LIEN' ON 2007/07/03 BY LINDA MCGEACHY.		*** COMPLETELY DELETED ***		
LT288513	2003/01/29	CONSTRUCTION LIEN CORRECTIONS: 'INSTRUMENT TYPE' CHANGED FROM 'LIEN' TO 'CONSTRUCTION LIEN' ON 2007/06/25 BY LINDA MCGEACHY.		*** COMPLETELY DELETED ***		
LT288734	2003/02/13	CONSTRUCTION LIEN CORRECTIONS: 'INSTRUMENT TYPE' CHANGED FROM 'LIEN' TO 'CONSTRUCTION LIEN' ON 2007/07/03 BY LINDA MCGEACHY.		*** COMPLETELY DELETED ***		
LT288863	2003/02/21	CERT A CONST LIEN REMARKS: LT288447		*** COMPLETELY DELETED ***		
LT288968	2003/03/03	CERT A CONST LIEN REMARKS: LT288437, LT288734		*** COMPLETELY DELETED ***		
LT293498	2003/10/29	CONSTRUCTION LIEN		*** COMPLETELY DELETED ***		

NOTE: ADJOINING PROPERTIES SHOULD BE INVESTIGATED TO ASCERTAIN DESCRIPTIVE INCONSISTENCIES, IF ANY, WITH DESCRIPTION REPRESENTED FOR THIS PROPERTY.
NOTE: ENSURE THAT YOUR PRINTOUT STATES THE TOTAL NUMBER OF PAGES AND THAT YOU HAVE PICKED THEM ALL UP.

REG. NUM.	DATE	INSTRUMENT TYPE	AMOUNT	PARTIES FROM	PARTIES TO	CERT/ CHKD
				CORRECTIONS: 'INSTRUMENT TYPE' CHANGED FROM 'LIEN' TO 'CONSTRUCTION LIEN' ON 2007/06/25 BY LINDA MCGEACHY.		
LT295072	2004/01/29	CONSTRUCTION LIEN		*** COMPLETELY DELETED ***		
				CORRECTIONS: 'INSTRUMENT TYPE' CHANGED FROM 'LIEN' TO 'CONSTRUCTION LIEN' ON 2007/06/25 BY LINDA MCGEACHY.		
LT295190	2004/02/04	CERT A CONST LIEN		*** COMPLETELY DELETED ***		
		REMARKS: LT288513, LT295072				
KN12302	2007/06/25	DIS CONSTRUCT LIEN		*** COMPLETELY DELETED ***	MATTHEWS EQUIPMENT LIMITED	
		REMARKS: RE: LT295072				
KN12303	2007/06/25	DIS CONSTRUCT LIEN		*** COMPLETELY DELETED ***	DENISON ENVIRONMENTAL SERVICES A DIVISION OF DENISON ENERGY INC.	
		REMARKS: RE: LT288447				
KN12304	2007/06/25	DIS CONSTRUCT LIEN		*** COMPLETELY DELETED ***	MATTHEWS EQUIPMENT LIMITED	
		REMARKS: RE: LT288513				
KN12538	2007/07/04	DIS CONSTRUCT LIEN		*** COMPLETELY DELETED ***	LEDCOR CIVIL/MINING LTD.	
		REMARKS: RE: LT288437, LT288968				
KN12539	2007/07/04	DIS CONSTRUCT LIEN		*** COMPLETELY DELETED ***	LEDCOR CIVIL/MINING LTD.	
		REMARKS: RE: LT288734, LT288968				
KN12841	2007/07/17	DIS CONSTRUCT LIEN		*** COMPLETELY DELETED ***	MATTHEWS EQUIPMENT LIMITED	
		REMARKS: RE: LT293498				
KN14341	2007/09/20	APL (GENERAL)		*** COMPLETELY DELETED *** TECK COMINCO LIMITED		
		REMARKS: LT288507				
KN22708	2008/10/17	NOTICE OF LEASE		TECK COMINCO LIMITED	PC GOLD INC.	

NOTE: ADJOINING PROPERTIES SHOULD BE INVESTIGATED TO ASCERTAIN DESCRIPTIVE INCONSISTENCIES, IF ANY, WITH DESCRIPTION REPRESENTED FOR THIS PROPERTY.
NOTE: ENSURE THAT YOUR PRINTOUT STATES THE TOTAL NUMBER OF PAGES AND THAT YOU HAVE PICKED THEM ALL UP.

42632-0029 (LT)

SUBJECT TO RESERVATIONS IN CROWN GRANT

REG. NUM.	DATE	INSTRUMENT TYPE	AMOUNT	PARTIES FROM	PARTIES TO	CERT/ CHKD
KN22721	2008/10/17	NOTICE		PC GOLD INC.		C
	REMARKS: KN22708					
KN26054	2009/05/14	APL CH NAME OWNER		TECK COMINCO LIMITED	TECK RESOURCES LIMITED	C

SUBJECT TO RESERVATIONS IN CROWN GRANT

PROPERTY DESCRIPTION: PCL 652 SEC DPF; MINING CLAIM PA759 CONNELL; PICKLE LAKE

PROPERTY REMARKS: CROWN GRANT SEE PA8615.

ESTATE/QUALIFIER: FEE SIMPLE ABSOLUTE
RECENTLY: FIRST CONVERSION FROM BOOK

PIN CREATION DATE:
2005/03/21

OWNERS' NAMES CAPACITY SHARE
TECK RESOURCES LIMITED

REG. NUM.	DATE	INSTRUMENT TYPE	AMOUNT	PARTIES FROM	PARTIES TO	CERT/ CHKD
** PRINTOUT INCLUDES ALL DOCUMENT TYPES AND DELETED INSTRUMENTS SINCE: 2005/03/18 **						
LT127830	1978/02/06	APL (GENERAL)			TECK CORPORATION LIMITED	C
	REMARKS: AMENDED UNDER LT287467, LT247345					
LT288437	2003/01/22	CONSTRUCTION LIEN		*** COMPLETELY DELETED ***		
	CORRECTIONS: 'INSTRUMENT TYPE' CHANGED FROM 'LIEN' TO 'CONSTRUCTION LIEN' ON 2007/07/03 BY LINDA MCGEACHY.					
LT288447	2003/01/24	CONSTRUCTION LIEN		*** COMPLETELY DELETED ***		
	CORRECTIONS: 'INSTRUMENT TYPE' CHANGED FROM 'LIEN' TO 'CONSTRUCTION LIEN' ON 2007/06/22 BY LINDA MCGEACHY.					
LT288507	2003/01/29	CONSTRUCTION LIEN		*** COMPLETELY DELETED ***		
	CORRECTIONS: 'INSTRUMENT TYPE' CHANGED FROM 'LIEN' TO 'CONSTRUCTION LIEN' ON 2007/07/03 BY LINDA MCGEACHY.					
LT288513	2003/01/29	CONSTRUCTION LIEN		*** COMPLETELY DELETED ***		
	CORRECTIONS: 'INSTRUMENT TYPE' CHANGED FROM 'LIEN' TO 'CONSTRUCTION LIEN' ON 2007/06/25 BY LINDA MCGEACHY.					
LT288734	2003/02/13	CONSTRUCTION LIEN		*** COMPLETELY DELETED ***		
	CORRECTIONS: 'INSTRUMENT TYPE' CHANGED FROM 'LIEN' TO 'CONSTRUCTION LIEN' ON 2007/07/03 BY LINDA MCGEACHY.					
LT288863	2003/02/21	CERT A CONST LIEN		*** COMPLETELY DELETED ***		
	REMARKS: LT288447					
LT288968	2003/03/03	CERT A CONST LIEN		*** COMPLETELY DELETED ***		
	REMARKS: LT288437, LT288734					
LT293498	2003/10/29	CONSTRUCTION LIEN		*** COMPLETELY DELETED ***		

NOTE: ADJOINING PROPERTIES SHOULD BE INVESTIGATED TO ASCERTAIN DESCRIPTIVE INCONSISTENCIES, IF ANY, WITH DESCRIPTION REPRESENTED FOR THIS PROPERTY.
NOTE: ENSURE THAT YOUR PRINTOUT STATES THE TOTAL NUMBER OF PAGES AND THAT YOU HAVE PICKED THEM ALL UP.

SUBJECT TO RESERVATIONS IN CROWN GRANT

REG. NUM.	DATE	INSTRUMENT TYPE	AMOUNT	PARTIES FROM	PARTIES TO	CERT/ CHKD
				CORRECTIONS: 'INSTRUMENT TYPE' CHANGED FROM 'LIEN' TO 'CONSTRUCTION LIEN' ON 2007/06/25 BY LINDA MCGEACHY.		
LT295072	2004/01/29	CONSTRUCTION LIEN		*** COMPLETELY DELETED ***		
				CORRECTIONS: 'INSTRUMENT TYPE' CHANGED FROM 'LIEN' TO 'CONSTRUCTION LIEN' ON 2007/06/25 BY LINDA MCGEACHY.		
LT295190	2004/02/04	CERT A CONST LIEN		*** COMPLETELY DELETED ***		
				REMARKS: LT288513, LT295072		
KN12302	2007/06/25	DIS CONSTRUCT LIEN		*** COMPLETELY DELETED ***	MATTHEWS EQUIPMENT LIMITED	
				REMARKS: RE: LT295072		
KN12303	2007/06/25	DIS CONSTRUCT LIEN		*** COMPLETELY DELETED ***	DENISON ENVIRONMENTAL SERVICES A DIVISION OF DENISON ENERGY INC.	
				REMARKS: RE: LT288447		
KN12304	2007/06/25	DIS CONSTRUCT LIEN		*** COMPLETELY DELETED ***	MATTHEWS EQUIPMENT LIMITED	
				REMARKS: RE: LT288513		
KN12538	2007/07/04	DIS CONSTRUCT LIEN		*** COMPLETELY DELETED ***	LEDCOR CIVIL/MINING LTD.	
				REMARKS: RE: LT288437, LT288968		
KN12539	2007/07/04	DIS CONSTRUCT LIEN		*** COMPLETELY DELETED ***	LEDCOR CIVIL/MINING LTD.	
				REMARKS: RE: LT288734, LT288968		
KN12841	2007/07/17	DIS CONSTRUCT LIEN		*** COMPLETELY DELETED ***	MATTHEWS EQUIPMENT LIMITED	
				REMARKS: RE: LT293498		
KN14341	2007/09/20	APL (GENERAL)		*** COMPLETELY DELETED ***	TECK COMINCO LIMITED	
				REMARKS: LT288507		
KN22708	2008/10/17	NOTICE OF LEASE		TECK COMINCO LIMITED	PC GOLD INC.	C

NOTE: ADJOINING PROPERTIES SHOULD BE INVESTIGATED TO ASCERTAIN DESCRIPTIVE INCONSISTENCIES, IF ANY, WITH DESCRIPTION REPRESENTED FOR THIS PROPERTY.
NOTE: ENSURE THAT YOUR PRINTOUT STATES THE TOTAL NUMBER OF PAGES AND THAT YOU HAVE PICKED THEM ALL UP.

42032-0028 (LT)

SUBJECT TO RESERVATIONS IN CROWN GRANT

REG. NUM.	DATE	INSTRUMENT TYPE	AMOUNT	PARTIES FROM	PARTIES TO	CERT/ CHKD
KN22721	2008/10/17	NOTICE		PC GOLD INC.		C
	REMARKS: KN22708					
KN26054	2009/05/14	APL CH NAME OWNER		TECK COMINCO LIMITED	TECK RESOURCES LIMITED	C

42032-0027 (LT)

SUBJECT TO RESERVATIONS IN CROWN GRANT

PROPERTY DESCRIPTION: PCL 653 SEC DPF; MINING CLAIM PA760 CONNELL; PICKLE LAKE

PROPERTY REMARKS: CROWN GRANT SEE PA8616.

ESTATE/QUALIFIER:
FEE SIMPLE
ABSOLUTE

RECENTLY:
FIRST CONVERSION FROM BOOK

PIN CREATION DATE:
2005/03/21

OWNERS' NAMES
TECK RESOURCES LIMITED

CAPACITY SHARE

REG. NUM.	DATE	INSTRUMENT TYPE	AMOUNT	PARTIES FROM	PARTIES TO	CERT/CHRD
** PRINTOUT INCLUDES ALL DOCUMENT TYPES AND DELETED INSTRUMENTS SINCE: 2005/03/18 **						
LT127830	1978/02/06	APL (GENERAL)			TECK CORPORATION LIMITED	C
	REMARKS: AMENDED UNDER LT287467, LT247345					
LT288437	2003/01/22	CONSTRUCTION LIEN		*** COMPLETELY DELETED ***		
	CORRECTIONS: 'INSTRUMENT TYPE' CHANGED FROM 'LIEN' TO 'CONSTRUCTION LIEN' ON 2007/07/03 BY LINDA MCGEACHY.					
LT288447	2003/01/24	CONSTRUCTION LIEN		*** COMPLETELY DELETED ***		
	CORRECTIONS: 'INSTRUMENT TYPE' CHANGED FROM 'LIEN' TO 'CONSTRUCTION LIEN' ON 2007/06/22 BY LINDA MCSEACHY.					
LT288507	2003/01/29	CONSTRUCTION LIEN		*** COMPLETELY DELETED ***		
	CORRECTIONS: 'INSTRUMENT TYPE' CHANGED FROM 'LIEN' TO 'CONSTRUCTION LIEN' ON 2007/07/03 BY LINDA MCGEACHY.					
LT288513	2003/01/29	CONSTRUCTION LIEN		*** COMPLETELY DELETED ***		
	CORRECTIONS: 'INSTRUMENT TYPE' CHANGED FROM 'LIEN' TO 'CONSTRUCTION LIEN' ON 2007/06/25 BY LINDA MCGEACHY.					
LT288734	2003/02/13	CONSTRUCTION LIEN		*** COMPLETELY DELETED ***		
	CORRECTIONS: 'INSTRUMENT TYPE' CHANGED FROM 'LIEN' TO 'CONSTRUCTION LIEN' ON 2007/07/03 BY LINDA MCGEACHY.					
LT288861	2003/02/21	CERT A CONST LIEN		*** COMPLETELY DELETED ***		
	REMARKS: LT288447					
LT288968	2003/03/03	CERT A CONST LIEN		*** COMPLETELY DELETED ***		
	REMARKS: LT288437, LT288734					
LT293498	2003/10/29	CONSTRUCTION LIEN		*** COMPLETELY DELETED ***		

NOTE: ADJOINING PROPERTIES SHOULD BE INVESTIGATED TO ASCERTAIN DESCRIPTIVE INCONSISTENCIES, IF ANY, WITH DESCRIPTION REPRESENTED FOR THIS PROPERTY.
NOTE: ENSURE THAT YOUR PRINTOUT STATES THE TOTAL NUMBER OF PAGES AND THAT YOU HAVE PICKED THEM ALL UP.

REG. NUM.	DATE	INSTRUMENT TYPE	AMOUNT	PARTIES FROM	PARTIES TO	CERT/ CHKD
				CORRECTIONS: 'INSTRUMENT TYPE' CHANGED FROM 'LIEN' TO 'CONSTRUCTION LIEN' ON 2007/06/25 BY LINDA MCGEACHY.		
LT295072	2004/01/29	CONSTRUCTION LIEN		*** COMPLETELY DELETED ***		
				CORRECTIONS: 'INSTRUMENT TYPE' CHANGED FROM 'LIEN' TO 'CONSTRUCTION LIEN' ON 2007/06/25 BY LINDA MCGEACHY.		
LT295190	2004/02/04	CERT A CONST LIEN		*** COMPLETELY DELETED ***		
				REMARKS: LT288513, LT295072		
KN12302	2007/06/25	DIS CONSTRUCT LIEN		*** COMPLETELY DELETED ***	MATTHEWS EQUIPMENT LIMITED	
				REMARKS: RE: LT295072		
KN12303	2007/06/25	DIS CONSTRUCT LIEN		*** COMPLETELY DELETED ***	DENISON ENVIRONMENTAL SERVICES A DIVISION OF DENISON ENERGY INC.	
				REMARKS: RE: LT288447		
KN12304	2007/06/25	DIS CONSTRUCT LIEN		*** COMPLETELY DELETED ***	MATTHEWS EQUIPMENT LIMITED	
				REMARKS: RE: LT288513		
KN12538	2007/07/04	DIS CONSTRUCT LIEN		*** COMPLETELY DELETED ***	LEDCOR CIVIL/MINING LTD.	
				REMARKS: RE: LT288437, LT288968		
KN12539	2007/07/04	DIS CONSTRUCT LIEN		*** COMPLETELY DELETED ***	LEDCOR CIVIL/MINING LTD.	
				REMARKS: RE: LT288734, LT288968		
KN12841	2007/07/17	DIS CONSTRUCT LIEN		*** COMPLETELY DELETED ***	MATTHEWS EQUIPMENT LIMITED	
				REMARKS: RE: LT293498		
KN14341	2007/09/20	APL (GENERAL)		*** COMPLETELY DELETED *** TECK COMINCO LIMITED		
				REMARKS: LT288507		
KN22708	2008/10/17	NOTICE OF LEASE		TECK COMINCO LIMITED	PC GOLD INC.	C

NOTE: ADJOINING PROPERTIES SHOULD BE INVESTIGATED TO ASCERTAIN DESCRIPTIVE INCONSISTENCIES, IF ANY, WITH DESCRIPTION REPRESENTED FOR THIS PROPERTY.
NOTE: ENSURE THAT YOUR PRINTOUT STATES THE TOTAL NUMBER OF PAGES AND THAT YOU HAVE PICKED THEM ALL UP.

42032-0027 (LT)

SUBJECT TO RESERVATIONS IN CROWN GRANT

REG. NUM.	DATE	INSTRUMENT TYPE	AMOUNT	PARTIES FROM	PARTIES TO	CERT/ CHKD
KN22721	2008/10/17	NOTICE		PC GOLD INC.		C
	REMARKS: KN22709					
KN26054	2009/05/14	APL CH NAME OWNER		TECK COMINCO LIMITED	TECK RESOURCES LIMITED	C

NOTE: ADJOINING PROPERTIES SHOULD BE INVESTIGATED TO ASCERTAIN DESCRIPTIVE INCONSISTENCIES, IF ANY, WITH DESCRIPTION REPRESENTED FOR THIS PROPERTY.
NOTE: ENSURE THAT YOUR PRINTOUT STATES THE TOTAL NUMBER OF PAGES AND THAT YOU HAVE PICKED THEM ALL UP.

42032-0118 (LT)

SUBJECT TO RESERVATIONS IN CROWN GRANT

PROPERTY DESCRIPTION: PCL 64S SEC DPF; MINING CLAIM PA761 CONNELL; PICKLE LAKE

PROPERTY REMARKS: CROWN GRANT SEE PA8608.

ESTATE/QUALIFIER: FEE SIMPLE ABSOLUTE
RECENTLY: FIRST CONVERSION FROM BOOK

PIN CREATION DATE: 2005/03/21

OWNERS' NAMES CAPACITY SHARE
TECK RESOURCES LIMITED

REG. NUM.	DATE	INSTRUMENT TYPE	AMOUNT	PARTIES FROM	PARTIES TO	CERT/CHKD
** PRINTOUT INCLUDES ALL DOCUMENT TYPES AND DELETED INSTRUMENTS SINCE: 2005/03/18 **						
LT127830	1978/02/06	APL (GENERAL)			TECK CORPORATION LIMITED	C
	REMARKS: AMENDED UNDER LT287467, LT247345					
LT288437	2003/01/22	CONSTRUCTION LIEN		*** COMPLETELY DELETED ***		
	CORRECTIONS: 'INSTRUMENT TYPE' CHANGED FROM 'LIEN' TO 'CONSTRUCTION LIEN' ON 2007/07/03 BY LINDA MCGEACHY.					
LT288447	2003/01/24	CONSTRUCTION LIEN		*** COMPLETELY DELETED ***		
	CORRECTIONS: 'INSTRUMENT TYPE' CHANGED FROM 'LIEN' TO 'CONSTRUCTION LIEN' ON 2007/06/23 BY LINDA MCGEACHY.					
LT288507	2003/01/29	CONSTRUCTION LIEN		*** COMPLETELY DELETED ***		
	CORRECTIONS: 'INSTRUMENT TYPE' CHANGED FROM 'LIEN' TO 'CONSTRUCTION LIEN' ON 2007/07/03 BY LINDA MCGEACHY.					
LT288513	2003/01/29	CONSTRUCTION LIEN		*** COMPLETELY DELETED ***		
	CORRECTIONS: 'INSTRUMENT TYPE' CHANGED FROM 'LIEN' TO 'CONSTRUCTION LIEN' ON 2007/06/25 BY LINDA MCGEACHY.					
LT288734	2003/02/13	CONSTRUCTION LIEN		*** COMPLETELY DELETED ***		
	CORRECTIONS: 'INSTRUMENT TYPE' CHANGED FROM 'LIEN' TO 'CONSTRUCTION LIEN' ON 2007/07/03 BY LINDA MCGEACHY.					
LT288863	2003/02/21	CERT A CONST LIEN		*** COMPLETELY DELETED ***		
	REMARKS: LT288447					
LT288968	2003/03/03	CERT A CONST LIEN		*** COMPLETELY DELETED ***		
	REMARKS: LT288437, LT288734					
LT293498	2003/10/29	CONSTRUCTION LIEN		*** COMPLETELY DELETED ***		

NOTE: ADJOINING PROPERTIES SHOULD BE INVESTIGATED TO ASCERTAIN DESCRIPTIVE INCONSISTENCIES, IF ANY, WITH DESCRIPTION REPRESENTED FOR THIS PROPERTY.
NOTE: ENSURE THAT YOUR PRINTOUT STATES THE TOTAL NUMBER OF PAGES AND THAT YOU HAVE PICKED THEM ALL UP.

42032-0118 (LT)

SUBJECT TO RESERVATIONS IN CROWN GRANT

REG. NUM.	DATE	INSTRUMENT TYPE	AMOUNT	PARTIES FROM	PARTIES TO	CERT/ CHKD
				CORRECTIONS: 'INSTRUMENT TYPE' CHANGED FROM 'LIEN' TO 'CONSTRUCTION LIEN' ON 2007/06/25 BY LINDA MCGEACHY.		
LT295072	2004/01/29	CONSTRUCTION LIEN		*** COMPLETELY DELETED ***		
				CORRECTIONS: 'INSTRUMENT TYPE' CHANGED FROM 'LIEN' TO 'CONSTRUCTION LIEN' ON 2007/06/25 BY LINDA MCGEACHY.		
LT295190	2004/02/04	CERT A CONST LIEN		*** COMPLETELY DELETED ***		
		REMARKS: LT288513, LT295072				
KN12302	2007/06/25	DIS CONSTRUCT LIEN		*** COMPLETELY DELETED ***	MATTHEWS EQUIPMENT LIMITED	
		REMARKS: RE: LT295072				
KN12303	2007/06/25	DIS CONSTRUCT LIEN		*** COMPLETELY DELETED ***	DENISON ENVIRONMENTAL SERVICES A DIVISION OF DENISON ENERGY INC.	
		REMARKS: RE: LT288447				
KN12304	2007/06/25	DIS CONSTRUCT LIEN		*** COMPLETELY DELETED ***	MATTHEWS EQUIPMENT LIMITED	
		REMARKS: RE: LT288513				
KN12538	2007/07/04	DIS CONSTRUCT LIEN		*** COMPLETELY DELETED ***	LEDCOR CIVIL/MINING LTD.	
		REMARKS: RE: LT288437, LT288968				
KN12539	2007/07/04	DIS CONSTRUCT LIEN		*** COMPLETELY DELETED ***	LEDCOR CIVIL/MINING LTD.	
		REMARKS: RE: LT288734, LT288968				
KN12841	2007/07/17	DIS CONSTRUCT LIEN		*** COMPLETELY DELETED ***	MATTHEWS EQUIPMENT LIMITED	
		REMARKS: RE: LT293498				
KN14341	2007/09/20	APL (GENERAL)		*** COMPLETELY DELETED ***	TECK COMINCO LIMITED	
		REMARKS: LT288507				
KN22708	2008/10/17	NOTICE OF LEASE		TECK COMINCO LIMITED	PC GOLD INC.	C

NOTE: ADJOINING PROPERTIES SHOULD BE INVESTIGATED TO ASCERTAIN DESCRIPTIVE INCONSISTENCIES, IF ANY, WITH DESCRIPTION REPRESENTED FOR THIS PROPERTY.
NOTE: ENSURE THAT YOUR PRINTOUT STATES THE TOTAL NUMBER OF PAGES AND THAT YOU HAVE PICKED THEM ALL UP.

42032-0118 (LT)

SUBJECT TO RESERVATIONS IN CROWN GRANT

REG. NUM.	DATE	INSTRUMENT TYPE	AMOUNT	PARTIES FROM	PARTIES TO	CERT/ CHKD
KN22721	2008/10/17	NOTICE REMARKS: KN22708		PC GOLD INC.		C
KN26054	2009/05/14	APL CH NAME OWNER		TECK COMINCO LIMITED	TECK RESOURCES LIMITED	C

42032-0117 (LT)

SUBJECT TO RESERVATIONS IN CROWN GRANT

PROPERTY DESCRIPTION: PCL 646 SEC DPF; MINING CLAIM PA762 CONNELL; PICKLE LAKE

PROPERTY REMARKS: CROWN GRANT SEE PA8609.

ESTATE/QUALIFIER:
FEE SIMPLE
ABSOLUTE

RECENTLY:
FIRST CONVERSION FROM BOOK

PIN CREATION DATE:
2005/03/21

OWNERS' NAMES
TECK RESOURCES LIMITED

CAPACITY SHARE

REG. NUM.	DATE	INSTRUMENT TYPE	AMOUNT	PARTIES FROM	PARTIES TO	CERT/ CHKD
** PRINTOUT INCLUDES ALL DOCUMENT TYPES AND DELETED INSTRUMENTS SINCE: 2005/03/18 **						
LT127830	1978/02/06	APL (GENERAL)			TECK CORPORATION LIMITED	C
	REMARKS: AMENDED UNDER LT287467, LT247345					
LT288437	2003/01/22	CONSTRUCTION LIEN		*** COMPLETELY DELETED ***		
	CORRECTIONS: 'INSTRUMENT TYPE' CHANGED FROM 'LIEN' TO 'CONSTRUCTION LIEN' ON 2007/07/03 BY LINDA MCGEACHY.					
LT288447	2003/01/24	CONSTRUCTION LIEN		*** COMPLETELY DELETED ***		
	CORRECTIONS: 'INSTRUMENT TYPE' CHANGED FROM 'LIEN' TO 'CONSTRUCTION LIEN' ON 2007/06/22 BY LINDA MCGEACHY.					
LT288507	2003/01/29	CONSTRUCTION LIEN		*** COMPLETELY DELETED ***		
	CORRECTIONS: 'INSTRUMENT TYPE' CHANGED FROM 'LIEN' TO 'CONSTRUCTION LIEN' ON 2007/07/03 BY LINDA MCGEACHY.					
LT288513	2003/01/29	CONSTRUCTION LIEN		*** COMPLETELY DELETED ***		
	CORRECTIONS: 'INSTRUMENT TYPE' CHANGED FROM 'LIEN' TO 'CONSTRUCTION LIEN' ON 2007/06/25 BY LINDA MCGEACHY.					
LT288734	2003/02/13	CONSTRUCTION LIEN		*** COMPLETELY DELETED ***		
	CORRECTIONS: 'INSTRUMENT TYPE' CHANGED FROM 'LIEN' TO 'CONSTRUCTION LIEN' ON 2007/07/03 BY LINDA MCGSACHY.					
LT288863	2003/02/21	CERT A CONST LIEN		*** COMPLETELY DELETED ***		
	REMARKS: LT288437					
LT288968	2003/03/03	CERT A CONST LIEN		*** COMPLETELY DELETED ***		
	REMARKS: LT288437, LT288734					
LT293498	2003/10/29	CONSTRUCTION LIEN		*** COMPLETELY DELETED ***		

NOTE: ADJOINING PROPERTIES SHOULD BE INVESTIGATED TO ASCERTAIN DESCRIPTIVE INCONSISTENCIES, IF ANY, WITH DESCRIPTION REPRESENTED FOR THIS PROPERTY.
NOTE: ENSURE THAT YOUR PRINTOUT STATES THE TOTAL NUMBER OF PAGES AND THAT YOU HAVE PICKED THEM ALL UP.

REG. NUM.	DATE	INSTRUMENT TYPE	AMOUNT	PARTIES FROM	PARTIES TO	CERT/ CHKD
				CORRECTIONS: 'INSTRUMENT TYPE' CHANGED FROM 'LIEN' TO 'CONSTRUCTION LIEN' ON 2007/06/25 BY LINDA MCGEACHY.		
LT295072	2004/01/29	CONSTRUCTION LIEN		*** COMPLETELY DELETED ***		
				CORRECTIONS: 'INSTRUMENT TYPE' CHANGED FROM 'LIEN' TO 'CONSTRUCTION LIEN' ON 2007/06/25 BY LINDA MCGEACHY.		
LT295190	2004/02/04	CERT A CONST LIEN		*** COMPLETELY DELETED ***		
		REMARKS: LT288513, LT295072				
KN12302	2007/06/25	DIS CONSTRUCT LIEN		*** COMPLETELY DELETED ***	MATTHEWS EQUIPMENT LIMITED	
		REMARKS: RE: LT295072				
KN12303	2007/06/25	DIS CONSTRUCT LIEN		*** COMPLETELY DELETED ***	DENISON ENVIRONMENTAL SERVICES A DIVISION OF DENISON ENERGY INC.	
		REMARKS: RE: LT288447				
KN12304	2007/06/25	DIS CONSTRUCT LIEN		*** COMPLETELY DELETED ***	MATTHEWS EQUIPMENT LIMITED	
		REMARKS: RE: LT288513				
KN12538	2007/07/04	DIS CONSTRUCT LIEN		*** COMPLETELY DELETED ***	LEDCOR CIVIL/MINING LTD.	
		REMARKS: RE: LT288437, LT288968				
KN12539	2007/07/04	DIS CONSTRUCT LIEN		*** COMPLETELY DELETED ***	LEDCOR CIVIL/MINING LTD.	
		REMARKS: RE: LT288734, LT288968				
KN12841	2007/07/17	DIS CONSTRUCT LIEN		*** COMPLETELY DELETED ***	MATTHEWS EQUIPMENT LIMITED	
		REMARKS: RE: LT293498				
KN14341	2007/09/20	APL (GENERAL)		*** COMPLETELY DELETED *** TECK COMINCO LIMITED		
		REMARKS: LT288507				
KN22708	2008/10/17	NOTICE OF LEASE		TECK COMINCO LIMITED	PC GOLD INC.	C

42032-0117 (LT)

SUBJECT TO RESERVATIONS IN CROWN GRANT

REG. NUM.	DATE	INSTRUMENT TYPE	AMOUNT	PARTIES FROM	PARTIES TO	CERT/ CHKD
KN22721	2008/10/17	NOTICE		PC GOLD INC.		C
	REMARKS: KN22708					
KN26054	2009/05/14	APL CH NAME OWNER		TECK COMINCO LIMITED	TECK RESOURCES LIMITED	C

NOTE: ADJOINING PROPERTIES SHOULD BE INVESTIGATED TO ASCERTAIN DESCRIPTIVE INCONSISTENCIES, IF ANY, WITH DESCRIPTION REPRESENTED FOR THIS PROPERTY.
NOTE: ENSURE THAT YOUR PRINTOUT STATES THE TOTAL NUMBER OF PAGES AND THAT YOU HAVE PICKED THEM ALL UP.

SUBJECT TO RESERVATIONS IN CROWN GRANT

PROPERTY DESCRIPTION: PCL 647 SEC DPF; MINING CLAIM PA763 CONNELL; PICKLE LAKE

PROPERTY REMARKS: CROWN GRANT SEE PA8610.

ESTATE/QUALIFIER: FEE SIMPLE ABSOLUTE
RECENTLY: FIRST CONVERSION FROM BOOK

PIN CREATION DATE: 2005/03/21

OWNERS' NAMES: TECK RESOURCES LIMITED
CAPACITY SHARE

REG. NUM.	DATE	INSTRUMENT TYPE	AMOUNT	PARTIES FROM	PARTIES TO	CERT/ CHRD
** PRINTOUT INCLUDES ALL DOCUMENT TYPES AND DELETED INSTRUMENTS SINCE: 2005/03/18 **						
LT127830	1978/02/06	APL (GENERAL)			TECK CORPORATION LIMITED	C
	REMARKS: AMENDED UNDER LT287467, LT247345					
LT288437	2003/01/22	CONSTRUCTION LIEN		*** COMPLETELY DELETED ***		
	CORRECTIONS: 'INSTRUMENT TYPE' CHANGED FROM 'LIEN' TO 'CONSTRUCTION LIEN' ON 2007/07/03 BY LINDA MCGEACHY.					
LT288447	2003/01/24	CONSTRUCTION LIEN		*** COMPLETELY DELETED ***		
	CORRECTIONS: 'INSTRUMENT TYPE' CHANGED FROM 'LIEN' TO 'CONSTRUCTION LIEN' ON 2007/06/22 BY LINDA MCGEACHY.					
LT288507	2003/01/29	CONSTRUCTION LIEN		*** COMPLETELY DELETED ***		
	CORRECTIONS: 'INSTRUMENT TYPE' CHANGED FROM 'LIEN' TO 'CONSTRUCTION LIEN' ON 2007/07/03 BY LINDA MCGEACHY.					
LT288513	2003/01/29	CONSTRUCTION LIEN		*** COMPLETELY DELETED ***		
	CORRECTIONS: 'INSTRUMENT TYPE' CHANGED FROM 'LIEN' TO 'CONSTRUCTION LIEN' ON 2007/06/25 BY LINDA MCGEACHY.					
LT288734	2003/02/13	CONSTRUCTION LIEN		*** COMPLETELY DELETED ***		
	CORRECTIONS: 'INSTRUMENT TYPE' CHANGED FROM 'LIEN' TO 'CONSTRUCTION LIEN' ON 2007/07/03 BY LINDA MCGEACHY.					
LT288863	2003/02/21	CERT A CONST LIEN		*** COMPLETELY DELETED ***		
	REMARKS: LT288447					
LT288968	2003/03/03	CERT A CONST LIEN		*** COMPLETELY DELETED ***		
	REMARKS: LT288437, LT288734					
LT293498	2003/10/29	CONSTRUCTION LIEN		*** COMPLETELY DELETED ***		

NOTE: ADJOINING PROPERTIES SHOULD BE INVESTIGATED TO ASCERTAIN DESCRIPTIVE INCONSISTENCIES, IF ANY, WITH DESCRIPTION REPRESENTED FOR THIS PROPERTY.
NOTE: ENSURE THAT YOUR PRINTOUT STATES THE TOTAL NUMBER OF PAGES AND THAT YOU HAVE PICKED THEM ALL UP.

REG. NUM.	DATE	INSTRUMENT TYPE	AMOUNT	PARTIES FROM	PARTIES TO	CERT/ CHKD
				CORRECTIONS: 'INSTRUMENT TYPE' CHANGED FROM 'LIEN' TO 'CONSTRUCTION LIEN' ON 2007/06/25 BY LINDA MCGEACHY.		
LT295072	2004/01/29	CONSTRUCTION LIEN		*** COMPLETELY DELETED ***		
				CORRECTIONS: 'INSTRUMENT TYPE' CHANGED FROM 'LIEN' TO 'CONSTRUCTION LIEN' ON 2007/06/25 BY LINDA MCGEACHY.		
LT295190	2004/02/04	CERT A CONST LIEN		*** COMPLETELY DELETED ***		
		REMARKS: LT288513, LT295072				
KN12302	2007/06/25	DIS CONSTRUCT LIEN		*** COMPLETELY DELETED ***	MATTHEWS EQUIPMENT LIMITED	
		REMARKS: RE: LT295072				
KN12303	2007/06/25	DIS CONSTRUCT LIEN		*** COMPLETELY DELETED ***	DENISON ENVIRONMENTAL SERVICES A DIVISION OF DENISON ENERGY INC.	
		REMARKS: RE: LT288447				
KN12304	2007/06/25	DIS CONSTRUCT LIEN		*** COMPLETELY DELETED ***	MATTHEWS EQUIPMENT LIMITED	
		REMARKS: RE: LT288513				
KN12538	2007/07/04	DIS CONSTRUCT LIEN		*** COMPLETELY DELETED ***	LEDCOR CIVIL/MINING LTD.	
		REMARKS: RE: LT288437, LT288968				
KN12539	2007/07/04	DIS CONSTRUCT LIEN		*** COMPLETELY DELETED ***	LEDCOR CIVIL/MINING LTD.	
		REMARKS: RE: LT288734, LT288968				
KN12841	2007/07/17	DIS CONSTRUCT LIEN		*** COMPLETELY DELETED ***	MATTHEWS EQUIPMENT LIMITED	
		REMARKS: RE: LT293498				
KN14341	2007/09/20	AFL (GENERAL)		*** COMPLETELY DELETED *** TECK COMINCO LIMITED		
		REMARKS: LT288507				
KN22708	2008/10/17	NOTICE OF LEASE		TECK COMINCO LIMITED	BC GOLD INC.	C

NOTE: ADJOINING PROPERTIES SHOULD BE INVESTIGATED TO ASCERTAIN DESCRIPTIVE INCONSISTENCIES, IF ANY, WITH DESCRIPTION REPRESENTED FOR THIS PROPERTY.
NOTE: ENSURE THAT YOUR PRINTOUT STATES THE TOTAL NUMBER OF PAGES AND THAT YOU HAVE PICKED THEM ALL UP.

42032-0120 (LT)

SUBJECT TO RESERVATIONS IN CROWN GRANT

REG. NUM.	DATE	INSTRUMENT TYPE	AMOUNT	PARTIES FROM	PARTIES TO	CERT/ CHKD
KN22721	2008/10/17	NOTICE		PC GOLD INC.		C
	REMARKS: KN22708					
KN26054	2009/05/14	APL CH NAME OWNER		TECK COMINCO LIMITED	TECK RESOURCES LIMITED	C

NOTE: ADJOINING PROPERTIES SHOULD BE INVESTIGATED TO ASCERTAIN DESCRIPTIVE INCONSISTENCIES, IF ANY, WITH DESCRIPTION REPRESENTED FOR THIS PROPERTY.
NOTE: ENSURE THAT YOUR PRINTOUT STATES THE TOTAL NUMBER OF PAGES AND THAT YOU HAVE PICKED THEM ALL UP.

PROPERTY DESCRIPTION: PCL 656 SEC DPF; MINING CLAIM PA773 CONNELL EXCEPT SRO IN PA8623; PICKLE LAKE

PROPERTY REMARKS: CROWN GRANT SEE PA8623.

ESTATE/QUALIFIER: FEE SIMPLE ABSOLUTE
RECENTLY: FIRST CONVERSION FROM BOOK

PIN CREATION DATE: 2005/03/21

OWNERS' NAMES: TECK RESOURCES LIMITED
CAPACITY SHARE:

REG. NUM.	DATE	INSTRUMENT TYPE	AMOUNT	PARTIES FROM	PARTIES TO	CERT/CHKD
** PRINTOUT INCLUDES ALL DOCUMENT TYPES AND DELETED INSTRUMENTS SINCE: 2005/03/18 **						
LT127830	1978/02/06	APL (GENERAL)			TECK CORPORATION LIMITED	C
	REMARKS: AMENDED UNDER LT287467, LT247345					
LT288437	2003/01/22	CONSTRUCTION LIEN		*** COMPLETELY DELETED ***		
	CORRECTIONS: 'INSTRUMENT TYPE' CHANGED FROM 'LIEN' TO 'CONSTRUCTION LIEN' ON 2007/07/03 BY LINDA MCGEACHY.					
LT288447	2003/01/24	CONSTRUCTION LIEN		*** COMPLETELY DELETED ***		
	CORRECTIONS: 'INSTRUMENT TYPE' CHANGED FROM 'LIEN' TO 'CONSTRUCTION LIEN' ON 2007/06/22 BY LINDA MCGEACHY.					
LT288507	2003/01/29	CONSTRUCTION LIEN		*** COMPLETELY DELETED ***		
	CORRECTIONS: 'INSTRUMENT TYPE' CHANGED FROM 'LIEN' TO 'CONSTRUCTION LIEN' ON 2007/07/03 BY LINDA MCGEACHY.					
LT288513	2003/01/29	CONSTRUCTION LIEN		*** COMPLETELY DELETED ***		
	CORRECTIONS: 'INSTRUMENT TYPE' CHANGED FROM 'LIEN' TO 'CONSTRUCTION LIEN' ON 2007/06/25 BY LINDA MCGEACHY.					
LT288734	2003/02/13	CONSTRUCTION LIEN		*** COMPLETELY DELETED ***		
	CORRECTIONS: 'INSTRUMENT TYPE' CHANGED FROM 'LIEN' TO 'CONSTRUCTION LIEN' ON 2007/07/03 BY LINDA MCGEACHY.					
LT288863	2003/02/21	CERT A CONST LIEN		*** COMPLETELY DELETED ***		
	REMARKS: LT288447					
LT288968	2003/03/03	CERT A CONST LIEN		*** COMPLETELY DELETED ***		
	REMARKS: LT288437, LT288734					
LT293498	2003/10/29	CONSTRUCTION LIEN		*** COMPLETELY DELETED ***		

NOTE: ADJOINING PROPERTIES SHOULD BE INVESTIGATED TO ASCERTAIN DESCRIPTIVE INCONSISTENCIES, IF ANY, WITH DESCRIPTION REPRESENTED FOR THIS PROPERTY.
NOTE: ENSURE THAT YOUR PRINTOUT STATES THE TOTAL NUMBER OF PAGES AND THAT YOU HAVE PICKED THEM ALL UP.

REG. NUM.	DATE	INSTRUMENT TYPE	AMOUNT	PARTIES FROM	PARTIES TO	CERT/ CHKD
				CORRECTIONS: 'INSTRUMENT TYPE' CHANGED FROM 'LIEN' TO 'CONSTRUCTION LIEN' ON 2007/06/25 BY LINDA MCGEACHY.		
LT295072	2004/01/29	CONSTRUCTION LIEN		*** COMPLETELY DELETED ***		
				CORRECTIONS: 'INSTRUMENT TYPE' CHANGED FROM 'LIEN' TO 'CONSTRUCTION LIEN' ON 2007/06/25 BY LINDA MCGEACHY.		
LT295190	2004/02/04	CERT A CONST LIEN		*** COMPLETELY DELETED ***		
		REMARKS: LT288513, LT295072				
KN12302	2007/06/25	DIS CONSTRUCT LIEN		*** COMPLETELY DELETED ***	MATTHEWS EQUIPMENT LIMITED	
		REMARKS: RE: LT295072				
KN12303	2007/06/25	DIS CONSTRUCT LIEN		*** COMPLETELY DELETED ***	DENISON ENVIRONMENTAL SERVICES A DIVISION OF DENISON ENERGY INC.	
		REMARKS: RE: LT288447				
KN12304	2007/06/25	DIS CONSTRUCT LIEN		*** COMPLETELY DELETED ***	MATTHEWS EQUIPMENT LIMITED	
		REMARKS: RE: LT288513				
KN12538	2007/07/04	DIS CONSTRUCT LIEN		*** COMPLETELY DELETED ***	LEDCOR CIVIL/MINING LTD.	
		REMARKS: RE: LT288437, LT288968				
KN12539	2007/07/04	DIS CONSTRUCT LIEN		*** COMPLETELY DELETED ***	LEDCOR CIVIL/MINING LTD.	
		REMARKS: RE: LT288734, LT288968				
KN12841	2007/07/17	DIS CONSTRUCT LIEN		*** COMPLETELY DELETED ***	MATTHEWS EQUIPMENT LIMITED	
		REMARKS: RE: LT293498				
KN14341	2007/09/20	APL (GENERAL)		*** COMPLETELY DELETED *** TECK COMINCO LIMITED		
		REMARKS: LT288507				
KN22708	2008/10/17	NOTICE OF LEASE		TECK COMINCO LIMITED	PC GOLD INC.	C

NOTE: ADJOINING PROPERTIES SHOULD BE INVESTIGATED TO ASCERTAIN DESCRIPTIVE INCONSISTENCIES, IF ANY, WITH DESCRIPTION REPRESENTED FOR THIS PROPERTY.
NOTE: ENSURE THAT YOUR PRINTOUT STATES THE TOTAL NUMBER OF PAGES AND THAT YOU HAVE PICKED THEM ALL UP.

42032-0011 (LT)

SUBJECT TO RESERVATIONS IN CROWN GRANT

REG. NUM.	DATE	INSTRUMENT TYPE	AMOUNT	PARTIES FROM	PARTIES TO	CERT/ CHKD
KN22721	2008/10/17	NOTICE		PC GOLD INC.		C
	REMARKS: KN22708					
KN26054	2009/05/14	APL CH NAME OWNER		TECK COMINCO LIMITED	TECK RESOURCES LIMITED	C

SUBJECT TO RESERVATIONS IN CROWN GRANT

PROPERTY DESCRIPTION: PCL 657 SEC DPF; MINING CLAIM PA774 CONNELL; PICKLE LAKE

PROPERTY REMARKS: CROWN GRANT SEE PA8624.

ESTATE/QUALIFIER: FEE SIMPLE ABSOLUTE
RECENTLY: FIRST CONVERSION FROM BOOK

PIN CREATION DATE:
2005/03/21

OWNERS' NAMES: TECK RESOURCES LIMITED
CAPACITY SHARE

REG. NUM.	DATE	INSTRUMENT TYPE	AMOUNT	PARTIES FROM	PARTIES TO	CERT/ CHKD
** PRINTOUT INCLUDES ALL DOCUMENT TYPES AND DELETED INSTRUMENTS SINCE: 2005/03/18 **						
LT127830	1978/02/06	APL (GENERAL)			TECK CORPORATION LIMITED	C
	REMARKS: AMENDED UNDER LT287467, LT247345					
LT288437	2003/01/22	CONSTRUCTION LIEN		*** COMPLETELY DELETED ***		
	CORRECTIONS: 'INSTRUMENT TYPE' CHANGED FROM 'LIEN' TO 'CONSTRUCTION LIEN' ON 2007/07/03 BY LINDA MCGEACHY.					
LT288447	2003/01/24	CONSTRUCTION LIEN		*** COMPLETELY DELETED ***		
	CORRECTIONS: 'INSTRUMENT TYPE' CHANGED FROM 'LIEN' TO 'CONSTRUCTION LIEN' ON 2007/06/22 BY LINDA MCGEACHY.					
LT288507	2003/01/29	CONSTRUCTION LIEN		*** COMPLETELY DELETED ***		
	CORRECTIONS: 'INSTRUMENT TYPE' CHANGED FROM 'LIEN' TO 'CONSTRUCTION LIEN' ON 2007/07/03 BY LINDA MCGEACHY.					
LT288513	2003/01/29	CONSTRUCTION LIEN		*** COMPLETELY DELETED ***		
	CORRECTIONS: 'INSTRUMENT TYPE' CHANGED FROM 'LIEN' TO 'CONSTRUCTION LIEN' ON 2007/06/25 BY LINDA MCGEACHY.					
LT288734	2003/02/13	CONSTRUCTION LIEN		*** COMPLETELY DELETED ***		
	CORRECTIONS: 'INSTRUMENT TYPE' CHANGED FROM 'LIEN' TO 'CONSTRUCTION LIEN' ON 2007/07/03 BY LINDA MCGEACHY.					
LT288863	2003/02/21	CERT A CONST LIEN		*** COMPLETELY DELETED ***		
	REMARKS: LT288447					
LT288968	2003/03/03	CERT A CONST LIEN		*** COMPLETELY DELETED ***		
	REMARKS: LT288437, LT288734					
LT293498	2003/10/29	CONSTRUCTION LIEN		*** COMPLETELY DELETED ***		

NOTE: ADJOINING PROPERTIES SHOULD BE INVESTIGATED TO ASCERTAIN DESCRIPTIVE INCONSISTENCIES, IF ANY, WITH DESCRIPTION REPRESENTED FOR THIS PROPERTY.
NOTE: ENSURE THAT YOUR PRINTOUT STATES THE TOTAL NUMBER OF PAGES AND THAT YOU HAVE PICKED THEM ALL UP.

REG. NUM.	DATE	INSTRUMENT TYPE	AMOUNT	PARTIES FROM	PARTIES TO	CERT/ CHKD
CORRECTIONS: 'INSTRUMENT TYPE' CHANGED FROM 'LIEN' TO 'CONSTRUCTION LIEN' ON 2007/06/25 BY LINDA MCGEACHY.						
LT295072	2004/01/29	CONSTRUCTION LIEN		*** COMPLETELY DELETED ***		
CORRECTIONS: 'INSTRUMENT TYPE' CHANGED FROM 'LIEN' TO 'CONSTRUCTION LIEN' ON 2007/06/25 BY LINDA MCGEACHY.						
LT295190	2004/02/04	CERT A CONST LIEN		*** COMPLETELY DELETED ***		
REMARKS: LT288513, LT295072						
KN12302	2007/06/25	DIS CONSTRUCT LIEN		*** COMPLETELY DELETED ***	MATHEWS EQUIPMENT LIMITED	
REMARKS: RE: LT295072						
KN12303	2007/06/25	DIS CONSTRUCT LIEN		*** COMPLETELY DELETED ***	DENISON ENVIRONMENTAL SERVICES A DIVISION OF DENISON ENERGY INC.	
REMARKS: RE: LT288447						
KN12304	2007/06/25	DIS CONSTRUCT LIEN		*** COMPLETELY DELETED ***	MATHEWS EQUIPMENT LIMITED	
REMARKS: RE: LT288513						
KN12538	2007/07/04	DIS CONSTRUCT LIEN		*** COMPLETELY DELETED ***	LEDCOR CIVIL/MINING LTD.	
REMARKS: RE: LT288437, LT288968						
KN12539	2007/07/04	DIS CONSTRUCT LIEN		*** COMPLETELY DELETED ***	LEDCOR CIVIL/MINING LTD.	
REMARKS: RE: LT288734, LT288968						
KN12841	2007/07/17	DIS CONSTRUCT LIEN		*** COMPLETELY DELETED ***	MATHEWS EQUIPMENT LIMITED	
REMARKS: RE: LT293498						
KN14341	2007/09/20	APL (GENERAL)		*** COMPLETELY DELETED *** TECK COMINCO LIMITED		
REMARKS: LT288507						
KN22708	2008/10/17	NOTICE OF LEASE		TECK COMINCO LIMITED	PC GOLD INC.	C

NOTE: ADJOINING PROPERTIES SHOULD BE INVESTIGATED TO ASCERTAIN DESCRIPTIVE INCONSISTENCIES, IF ANY, WITH DESCRIPTION REPRESENTED FOR THIS PROPERTY.
NOTE: ENSURE THAT YOUR PRINTOUT STATES THE TOTAL NUMBER OF PAGES AND THAT YOU HAVE PICKED THEM ALL UP.

42032-0020 (LT)

SUBJECT TO RESERVATIONS IN CROWN GRANT

REG. NUM.	DATE	INSTRUMENT TYPE	AMOUNT	PARTIES FROM	PARTIES TO	CERT/ CHKD
KN22721	2008/10/17	NOTICE		PC GOLD INC.		C
	REMARKS: KN22708					
KN26054	2009/05/14	APL CH NAME OWNER		TECK COMINCO LIMITED	TECK RESOURCES LIMITED	C

NOTE: ADJOINING PROPERTIES SHOULD BE INVESTIGATED TO ASCERTAIN DESCRIPTIVE INCONSISTENCIES, IF ANY, WITH DESCRIPTION REPRESENTED FOR THIS PROPERTY.
NOTE: ENSURE THAT YOUR PRINTOUT STATES THE TOTAL NUMBER OF PAGES AND THAT YOU HAVE PICKED THEM ALL UP.

SUBJECT TO RESERVATIONS IN CROWN GRANT

PROPERTY DESCRIPTION: PCL 658 SEC DPP; MINING CLAIM PA775 CONNELL; PICKLE LAKE

PROPERTY REMARKS: CROWN GRANT SEE PA8625.

ESTATE/QUALIFIER: FER SIMPLE ABSOLUTE
RECENTLY: FIRST CONVERSION FROM BOOK

PIN CREATION DATE:
2005/03/21

OWNERS' NAMES: TECK RESOURCES LIMITED
CAPACITY SHARE

REG. NUM.	DATE	INSTRUMENT TYPE	AMOUNT	PARTIES FROM	PARTIES TO	CERT/CHKD
** PRINTOUT INCLUDES ALL DOCUMENT TYPES AND DELETED INSTRUMENTS SINCE: 2005/03/18 **						
LT127830	1978/02/06	APL (GENERAL)			TECK CORPORATION LIMITED	C
	REMARKS: AMENDED UNDER LT287467, LT247345					
LT288437	2003/01/22	CONSTRUCTION LIEN		*** COMPLETELY DELETED ***		
	CORRECTIONS: 'INSTRUMENT TYPE' CHANGED FROM 'LIEN' TO 'CONSTRUCTION LIEN' ON 2007/07/03 BY LINDA MCGEACHY.					
LT288447	2003/01/24	CONSTRUCTION LIEN		*** COMPLETELY DELETED ***		
	CORRECTIONS: 'INSTRUMENT TYPE' CHANGED FROM 'LIEN' TO 'CONSTRUCTION LIEN' ON 2007/06/22 BY LINDA MCGEACHY.					
LT288507	2003/01/29	CONSTRUCTION LIEN		*** COMPLETELY DELETED ***		
	CORRECTIONS: 'INSTRUMENT TYPE' CHANGED FROM 'LIEN' TO 'CONSTRUCTION LIEN' ON 2007/07/03 BY LINDA MCGEACHY.					
LT288513	2003/01/29	CONSTRUCTION LIEN		*** COMPLETELY DELETED ***		
	CORRECTIONS: 'INSTRUMENT TYPE' CHANGED FROM 'LIEN' TO 'CONSTRUCTION LIEN' ON 2007/06/25 BY LINDA MCGEACHY.					
LT288734	2003/02/13	CONSTRUCTION LIEN		*** COMPLETELY DELETED ***		
	CORRECTIONS: 'INSTRUMENT TYPE' CHANGED FROM 'LIEN' TO 'CONSTRUCTION LIEN' ON 2007/07/03 BY LINDA MCGEACHY.					
LT288863	2003/02/21	CERT A CONST LIEN		*** COMPLETELY DELETED ***		
	REMARKS: LT288447					
LT288968	2003/03/03	CERT A CONST LIEN		*** COMPLETELY DELETED ***		
	REMARKS: LT288437, LT288734					
LT293498	2003/10/29	CONSTRUCTION LIEN		*** COMPLETELY DELETED ***		

NOTE: ADJOINING PROPERTIES SHOULD BE INVESTIGATED TO ASCERTAIN DESCRIPTIVE INCONSISTENCIES, IF ANY, WITH DESCRIPTION REPRESENTED FOR THIS PROPERTY.
NOTE: ENSURE THAT YOUR PRINTOUT STATES THE TOTAL NUMBER OF PAGES AND THAT YOU HAVE PICKED THEM ALL UP.

42032-0021 (LT)

SUBJECT TO RESERVATIONS IN CROWN GRANT

REG. NUM.	DATE	INSTRUMENT TYPE	AMOUNT	PARTIES FROM	PARTIES TO	CERT/ CHKD
				CORRECTIONS: 'INSTRUMENT TYPE' CHANGED FROM 'LIEN' TO 'CONSTRUCTION LIEN' ON 2007/06/25 BY LINDA MCGEACHY.		
LT295072	2004/01/29	CONSTRUCTION LIEN		*** COMPLETELY DELETED ***		
				CORRECTIONS: 'INSTRUMENT TYPE' CHANGED FROM 'LIEN' TO 'CONSTRUCTION LIEN' ON 2007/06/25 BY LINDA MCGEACHY.		
LT295190	2004/02/04	CERT A CONST LIEN		*** COMPLETELY DELETED ***		
		REMARKS: LT288513, LT295072				
KN12302	2007/06/25	DIS CONSTRUCT LIEN		*** COMPLETELY DELETED ***	MATTHEWS EQUIPMENT LIMITED	
		REMARKS: RE: LT295072				
KN12303	2007/06/25	DIS CONSTRUCT LIEN		*** COMPLETELY DELETED ***	DENISON ENVIRONMENTAL SERVICES A DIVISION OF DENISON ENERGY INC.	
		REMARKS: RE: LT288447				
KN12304	2007/06/25	DIS CONSTRUCT LIEN		*** COMPLETELY DELETED ***	MATTHEWS EQUIPMENT LIMITED	
		REMARKS: RE: LT288513				
KN12538	2007/07/04	DIS CONSTRUCT LIEN		*** COMPLETELY DELETED ***	LEDCOR CIVIL/MINING LTD.	
		REMARKS: RE: LT288437, LT288968				
KN12539	2007/07/04	DIS CONSTRUCT LIEN		*** COMPLETELY DELETED ***	LEDCOR CIVIL/MINING LTD.	
		REMARKS: RE: LT288734, LT288968				
KN12841	2007/07/17	DIS CONSTRUCT LIEN		*** COMPLETELY DELETED ***	MATTHEWS EQUIPMENT LIMITED	
		REMARKS: RE: LT293498				
KN14341	2007/09/20	APL (GENERAL)		*** COMPLETELY DELETED *** TECK COMINCO LIMITED		
		REMARKS: LT288507				
KN22708	2008/10/17	NOTICE OF LEASE		TECK COMINCO LIMITED	PC GOLD INC.	C

NOTE: ADJOINING PROPERTIES SHOULD BE INVESTIGATED TO ASCERTAIN DESCRIPTIVE INCONSISTENCIES, IF ANY, WITH DESCRIPTION REPRESENTED FOR THIS PROPERTY.
NOTE: ENSURE THAT YOUR PRINTOUT STATES THE TOTAL NUMBER OF PAGES AND THAT YOU HAVE PICKED THEM ALL UP.

42032-0021 (LT)

SUBJECT TO RESERVATIONS IN CROWN GRANT

REG. NUM.	DATE	INSTRUMENT TYPE	AMOUNT	PARTIES FROM	PARTIES TO	CERT/ CHKD
KN22721	2008/10/17	NOTICE		PC GOLD INC.		C
	REMARKS: KN22708					
KN26054	2009/05/14	APL CH NAME OWNER		TECK COMINCO LIMITED	TECK RESOURCES LIMITED	C

NOTE: ADJOINING PROPERTIES SHOULD BE INVESTIGATED TO ASCERTAIN DESCRIPTIVE INCONSISTENCIES, IF ANY, WITH DESCRIPTION REPRESENTED FOR THIS PROPERTY.
NOTE: ENSURE THAT YOUR PRINTOUT STATES THE TOTAL NUMBER OF PAGES AND THAT YOU HAVE PICKED THEM ALL UP.

PROPERTY DESCRIPTION: PCL 659 SEC DPF; MINING CLAIM PA776 CONNELL EXCEPT SRO IN PA8626; PICKLE LAKE

PROPERTY REMARKS: CROWN GRANT SEE PA8626.

ESTATE/QUALIFIER: FEE SIMPLE ABSOLUTE
RECENTLY: FIRST CONVERSION FROM BOOK

PIN CREATION DATE:
2005/03/21

OWNERS' NAMES CAPACITY SHARE
TECK RESOURCES LIMITED

REG. NUM.	DATE	INSTRUMENT TYPE	AMOUNT	PARTIES FROM	PARTIES TO	CERT/ CHKD
** PRINTOUT INCLUDES ALL DOCUMENT TYPES AND DELETED INSTRUMENTS SINCE: 2005/03/18 **						
LT127830	1978/02/06	APL (GENERAL)			TECK CORPORATION LIMITED	C
	REMARKS: AMENDED UNDER LT287467, LT247345					
LT288437	2003/01/22	CONSTRUCTION LIEN		*** COMPLETELY DELETED ***		
	CORRECTIONS: 'INSTRUMENT TYPE' CHANGED FROM 'LIEN' TO 'CONSTRUCTION LIEN' ON 2007/07/03 BY LINDA MCGEACHY.					
LT288447	2003/01/24	CONSTRUCTION LIEN		*** COMPLETELY DELETED ***		
	CORRECTIONS: 'INSTRUMENT TYPE' CHANGED FROM 'LIEN' TO 'CONSTRUCTION LIEN' ON 2007/06/22 BY LINDA MCGEACHY.					
LT288507	2003/01/29	CONSTRUCTION LIEN		*** COMPLETELY DELETED ***		
	CORRECTIONS: 'INSTRUMENT TYPE' CHANGED FROM 'LIEN' TO 'CONSTRUCTION LIEN' ON 2007/07/03 BY LINDA MCGEACHY.					
LT288513	2003/01/29	CONSTRUCTION LIEN		*** COMPLETELY DELETED ***		
	CORRECTIONS: 'INSTRUMENT TYPE' CHANGED FROM 'LIEN' TO 'CONSTRUCTION LIEN' ON 2007/06/25 BY LINDA MCGEACHY.					
LT288734	2003/02/13	CONSTRUCTION LIEN		*** COMPLETELY DELETED ***		
	CORRECTIONS: 'INSTRUMENT TYPE' CHANGED FROM 'LIEN' TO 'CONSTRUCTION LIEN' ON 2007/07/03 BY LINDA MCGEACHY.					
LT288863	2003/02/21	CERT A CONST LIEN		*** COMPLETELY DELETED ***		
	REMARKS: LT288437					
LT288968	2003/03/03	CERT A CONST LIEN		*** COMPLETELY DELETED ***		
	REMARKS: LT288437, LT288734					
LT293498	2003/10/29	CONSTRUCTION LIEN		*** COMPLETELY DELETED ***		

NOTE: ADJOINING PROPERTIES SHOULD BE INVESTIGATED TO ASCERTAIN DESCRIPTIVE INCONSISTENCIES, IF ANY, WITH DESCRIPTION REPRESENTED FOR THIS PROPERTY.
NOTE: ENSURE THAT YOUR PRINTOUT STATES THE TOTAL NUMBER OF PAGES AND THAT YOU HAVE PICKED THEM ALL UP.

REG. NUM.	DATE	INSTRUMENT TYPE	AMOUNT	PARTIES FROM	PARTIES TO	CERT/ CHKD
				CORRECTIONS: 'INSTRUMENT TYPE' CHANGED FROM 'LIEN' TO 'CONSTRUCTION LIEN' ON 2007/06/25 BY LINDA MCGEACHY.		
LT295072	2004/01/29	CONSTRUCTION LIEN		*** COMPLETELY DELETED ***		
				CORRECTIONS: 'INSTRUMENT TYPE' CHANGED FROM 'LIEN' TO 'CONSTRUCTION LIEN' ON 2007/06/25 BY LINDA MCGEACHY.		
LT295190	2004/02/04	CERT A CONST LIEN		*** COMPLETELY DELETED ***		
		REMARKS: LT288513, LT295072				
KN12302	2007/06/25	DIS CONSTRUCT LIEN		*** COMPLETELY DELETED ***	MATTHEWS EQUIPMENT LIMITED	
		REMARKS: RE: LT295072				
KN12303	2007/06/25	DIS CONSTRUCT LIEN		*** COMPLETELY DELETED ***	DENISON ENVIRONMENTAL SERVICES A DIVISION OF DENISON ENERGY INC.	
		REMARKS: RE: LT288447				
KN12304	2007/06/25	DIS CONSTRUCT LIEN		*** COMPLETELY DELETED ***	MATTHEWS EQUIPMENT LIMITED	
		REMARKS: RE: LT288513				
KN12538	2007/07/04	DIS CONSTRUCT LIEN		*** COMPLETELY DELETED ***	LEDCOR CIVIL/MINING LTD.	
		REMARKS: RE: LT288437, LT288968				
KN12539	2007/07/04	DIS CONSTRUCT LIEN		*** COMPLETELY DELETED ***	LEDCOR CIVIL/MINING LTD.	
		REMARKS: RE: LT288734, LT288968				
KN12841	2007/07/17	DIS CONSTRUCT LIEN		*** COMPLETELY DELETED ***	MATTHEWS EQUIPMENT LIMITED	
		REMARKS: RE: LT293498				
KN14341	2007/09/20	APL (GENERAL)		*** COMPLETELY DELETED *** TECK COMINCO LIMITED		
		REMARKS: LT288507				
KN22708	2008/10/17	NOTICE OF LEASE		TECK COMINCO LIMITED	PC GOLD INC.	C

NOTE: ADJOINING PROPERTIES SHOULD BE INVESTIGATED TO ASCERTAIN DESCRIPTIVE INCONSISTENCIES, IF ANY, WITH DESCRIPTION REPRESENTED FOR THIS PROPERTY.
NOTE: ENSURE THAT YOUR PRINTOUT STATES THE TOTAL NUMBER OF PAGES AND THAT YOU HAVE PICKED THEM ALL UP.

REG. NUM.	DATE	INSTRUMENT TYPE	AMOUNT	PARTIES FROM	PARTIES TO	CERT/ CHKD
KN22721	2008/10/17	NOTICE		PC GOLD INC.		C
	REMARKS: KN22708					
KN26054	2009/05/14	APL CH NAME OWNER		TECK COMINCO LIMITED	TECK RESOURCES LIMITED	C

42032-0018 (LT)

SUBJECT TO RESERVATIONS IN CROWN GRANT

PROPERTY DESCRIPTION: PCL 660 SEC DPP; MINING CLAIM PA777 CONNELL; PICKLE LAKE

PROPERTY REMARKS: CROWN GRANT SEE PA8627.

ESTATE/QUALIFIER: FEE SIMPLE ABSOLUTE
RECENTLY: FIRST CONVERSION FROM BOOK

OWNERS' NAMES: TECK RESOURCES LIMITED
CAPACITY SHARE

PIN CREATION DATE:
2005/03/21

REG. NUM.	DATE	INSTRUMENT TYPE	AMOUNT	PARTIES FROM	PARTIES TO	CERT/ CHKD
** PRINTOUT INCLUDES ALL DOCUMENT TYPES AND DELETED INSTRUMENTS SINCE: 2005/03/18 **						
LT127830	1978/02/06	APL (GENERAL)			TECK CORPORATION LIMITED	C
	REMARKS: AMENDED UNDER LT287467, LT247345					
LT288437	2003/01/22	CONSTRUCTION LIEN		*** COMPLETELY DELETED ***		
	CORRECTIONS: 'INSTRUMENT TYPE' CHANGED FROM 'LIEN' TO 'CONSTRUCTION LIEN' ON 2007/07/03 BY LINDA MCGEACHY.					
LT288447	2003/01/24	CONSTRUCTION LIEN		*** COMPLETELY DELETED ***		
	CORRECTIONS: 'INSTRUMENT TYPE' CHANGED FROM 'LIEN' TO 'CONSTRUCTION LIEN' ON 2007/06/22 BY LINDA MCGEACHY.					
LT288507	2003/01/29	CONSTRUCTION LIEN		*** COMPLETELY DELETED ***		
	CORRECTIONS: 'INSTRUMENT TYPE' CHANGED FROM 'LIEN' TO 'CONSTRUCTION LIEN' ON 2007/07/03 BY LINDA MCGEACHY.					
LT288513	2003/01/29	CONSTRUCTION LIEN		*** COMPLETELY DELETED ***		
	CORRECTIONS: 'INSTRUMENT TYPE' CHANGED FROM 'LIEN' TO 'CONSTRUCTION LIEN' ON 2007/06/25 BY LINDA MCGEACHY.					
LT288734	2003/02/13	CONSTRUCTION LIEN		*** COMPLETELY DELETED ***		
	CORRECTIONS: 'INSTRUMENT TYPE' CHANGED FROM 'LIEN' TO 'CONSTRUCTION LIEN' ON 2007/07/03 BY LINDA MCGEACHY.					
LT288863	2003/02/21	CERT A CONST LIEN		*** COMPLETELY DELETED ***		
	REMARKS: LT288447					
LT288968	2003/03/03	CERT A CONST LIEN		*** COMPLETELY DELETED ***		
	REMARKS: LT288437, LT288734					
LT293498	2003/10/29	CONSTRUCTION LIEN		*** COMPLETELY DELETED ***		

NOTE: ADJOINING PROPERTIES SHOULD BE INVESTIGATED TO ASCERTAIN DESCRIPTIVE INCONSISTENCIES, IF ANY, WITH DESCRIPTION REPRESENTED FOR THIS PROPERTY.
NOTE: ENSURE THAT YOUR PRINTOUT STATES THE TOTAL NUMBER OF PAGES AND THAT YOU HAVE PICKED THEM ALL UP.

42032-0018 (LT)

SUBJECT TO RESERVATIONS IN CROWN GRANT

REG. NUM.	DATE	INSTRUMENT TYPE	AMOUNT	PARTIES FROM	PARTIES TO	CERT/ CHKD
				CORRECTIONS: 'INSTRUMENT TYPE' CHANGED FROM 'LIEN' TO 'CONSTRUCTION LIEN' ON 2007/06/25 BY LINDA MCGEACHY.		
LT295072	2004/01/29	CONSTRUCTION LIEN		*** COMPLETELY DELETED ***		
				CORRECTIONS: 'INSTRUMENT TYPE' CHANGED FROM 'LIEN' TO 'CONSTRUCTION LIEN' ON 2007/06/25 BY LINDA MCGEACHY.		
LT295190	2004/02/04	CERT A CONST LIEN		*** COMPLETELY DELETED ***		
		REMARKS: LT288513, LT295072				
KN12302	2007/06/25	DIS CONSTRUCT LIEN		*** COMPLETELY DELETED ***	MATTHEWS EQUIPMENT LIMITED	
		REMARKS: RE: LT295072				
KN12303	2007/06/25	DIS CONSTRUCT LIEN		*** COMPLETELY DELETED ***	DENISON ENVIRONMENTAL SERVICES A DIVISION OF DENISON ENERGY INC.	
		REMARKS: RE: LT288447				
KN12304	2007/06/25	DIS CONSTRUCT LIEN		*** COMPLETELY DELETED ***	MATTHEWS EQUIPMENT LIMITED	
		REMARKS: RE: LT288513				
KN12538	2007/07/04	DIS CONSTRUCT LIEN		*** COMPLETELY DELETED ***	LEDCOR CIVIL/MINING LTD.	
		REMARKS: RE: LT288437, LT288968				
KN12539	2007/07/04	DIS CONSTRUCT LIEN		*** COMPLETELY DELETED ***	LEDCOR CIVIL/MINING LTD.	
		REMARKS: RE: LT288734, LT288968				
KN12841	2007/07/17	DIS CONSTRUCT LIEN		*** COMPLETELY DELETED ***	MATTHEWS EQUIPMENT LIMITED	
		REMARKS: RE: LT293498				
KN14341	2007/09/20	AFL (GENERAL)		*** COMPLETELY DELETED *** TECK COMINCO LIMITED		
		REMARKS: LT288507				
KN22708	2008/10/17	NOTICE OF LEASE		TECK COMINCO LIMITED	PC GOLD INC.	C

NOTE: ADJOINING PROPERTIES SHOULD BE INVESTIGATED TO ASCERTAIN DESCRIPTIVE INCONSISTENCIES, IF ANY, WITH DESCRIPTION REPRESENTED FOR THIS PROPERTY.
NOTE: ENSURE THAT YOUR PRINTOUT STATES THE TOTAL NUMBER OF PAGES AND THAT YOU HAVE PICKED THEM ALL UP.

42032-0018 (LT)

SUBJECT TO RESERVATIONS IN CROWN GRANT

REG. NUM.	DATE	INSTRUMENT TYPE	AMOUNT	PARTIES FROM	PARTIES TO	CERT/ CHKD
KN22721	2008/10/17	NOTICE		PC GOLD INC.		C
	REMARKS: KN22708					
KN26054	2009/05/14	APL CH NAME OWNER		TECK COMINCO LIMITED	TECK RESOURCES LIMITED	C

NOTE: ADJOINING PROPERTIES SHOULD BE INVESTIGATED TO ASCERTAIN DESCRIPTIVE INCONSISTENCIES, IF ANY, WITH DESCRIPTION REPRESENTED FOR THIS PROPERTY.
NOTE: ENSURE THAT YOUR PRINTOUT STATES THE TOTAL NUMBER OF PAGES AND THAT YOU HAVE PICKED THEM ALL UP.

PROPERTY DESCRIPTION: PCL 661 SEC DPF; MINING CLAIM PA778 CONNELL; PICKLE LAKE

PROPERTY REMARKS: CROWN GRANT SEE PA8628.

ESTATE/QUALIFIER:
FEE SIMPLE
ABSOLUTE

RECENTLY:
FIRST CONVERSION FROM BOOK

PIN CREATION DATE:
2005/03/21

OWNERS' NAMES
TECK RESOURCES LIMITED

CAPACITY SHARE

REG. NUM.	DATE	INSTRUMENT TYPE	AMOUNT	PARTIES FROM	PARTIES TO	CERT/ CHKD
** PRINTOUT INCLUDES ALL DOCUMENT TYPES AND DELETED INSTRUMENTS SINCE: 2005/03/18 **						
LT127830	1978/02/06	APL (GENERAL) REMARKS: AMENDED UNDER LT287467, LT247345			TECK CORPORATION LIMITED	C
LT288437	2003/01/22	CONSTRUCTION LIEN CORRECTIONS: 'INSTRUMENT TYPE' CHANGED FROM 'LIEN' TO 'CONSTRUCTION LIEN' ON 2007/07/03 BY LINDA MCGEACHY.		*** COMPLETELY DELETED ***		
LT288447	2003/01/24	CONSTRUCTION LIEN CORRECTIONS: 'INSTRUMENT TYPE' CHANGED FROM 'LIEN' TO 'CONSTRUCTION LIEN' ON 2007/06/22 BY LINDA MCGEACHY.		*** COMPLETELY DELETED ***		
LT288507	2003/01/29	CONSTRUCTION LIEN CORRECTIONS: 'INSTRUMENT TYPE' CHANGED FROM 'LIEN' TO 'CONSTRUCTION LIEN' ON 2007/07/03 BY LINDA MCGEACHY.		*** COMPLETELY DELETED ***		
LT288513	2003/01/29	CONSTRUCTION LIEN CORRECTIONS: 'INSTRUMENT TYPE' CHANGED FROM 'LIEN' TO 'CONSTRUCTION LIEN' ON 2007/06/25 BY LINDA MCGEACHY.		*** COMPLETELY DELETED ***		
LT288734	2003/02/13	CONSTRUCTION LIEN CORRECTIONS: 'INSTRUMENT TYPE' CHANGED FROM 'LIEN' TO 'CONSTRUCTION LIEN' ON 2007/07/03 BY LINDA MCGEACHY.		*** COMPLETELY DELETED ***		
LT288863	2003/02/21	CERT A CONST LIEN REMARKS: LT288447		*** COMPLETELY DELETED ***		
LT288968	2003/03/03	CERT A CONST LIEN REMARKS: LT288437, LT288734		*** COMPLETELY DELETED ***		
LT293498	2003/10/29	CONSTRUCTION LIEN		*** COMPLETELY DELETED ***		

NOTE: ADJOINING PROPERTIES SHOULD BE INVESTIGATED TO ASCERTAIN DESCRIPTIVE INCONSISTENCIES, IF ANY, WITH DESCRIPTION REPRESENTED FOR THIS PROPERTY.
NOTE: ENSURE THAT YOUR PRINTOUT STATES THE TOTAL NUMBER OF PAGES AND THAT YOU HAVE PICKED THEM ALL UP.

REG. NUM.	DATE	INSTRUMENT TYPE	AMOUNT	PARTIES FROM	PARTIES TO	CERT/ CHKD
				CORRECTIONS: 'INSTRUMENT TYPE' CHANGED FROM 'LIEN' TO 'CONSTRUCTION LIEN' ON 2007/06/25 BY LINDA MCGEACHY.		
LT295072	2004/01/29	CONSTRUCTION LIEN		*** COMPLETELY DELETED ***		
				CORRECTIONS: 'INSTRUMENT TYPE' CHANGED FROM 'LIEN' TO 'CONSTRUCTION LIEN' ON 2007/06/25 BY LINDA MCGEACHY.		
LT295190	2004/02/04	CERT A CONST LIEN		*** COMPLETELY DELETED ***		
		REMARKS: LT288513, LT295072				
KN12302	2007/06/25	DIS CONSTRUCT LIEN		*** COMPLETELY DELETED ***	MATTHEWS EQUIPMENT LIMITED	
		REMARKS: RE: LT295072				
KN12303	2007/06/25	DIS CONSTRUCT LIEN		*** COMPLETELY DELETED ***	DENISON ENVIRONMENTAL SERVICES A DIVISION OF DENISON ENERGY INC.	
		REMARKS: RE: LT288447				
KN12304	2007/06/25	DIS CONSTRUCT LIEN		*** COMPLETELY DELETED ***	MATTHEWS EQUIPMENT LIMITED	
		REMARKS: RE: LT288513				
KN12538	2007/07/04	DIS CONSTRUCT LIEN		*** COMPLETELY DELETED ***	LEDCOR CIVIL/MINING LTD.	
		REMARKS: RE: LT288437, LT288968				
KN12539	2007/07/04	DIS CONSTRUCT LIEN		*** COMPLETELY DELETED ***	LEDCOR CIVIL/MINING LTD.	
		REMARKS: RE: LT288734, LT288968				
KN12841	2007/07/17	DIS CONSTRUCT LIEN		*** COMPLETELY DELETED ***	MATTHEWS EQUIPMENT LIMITED	
		REMARKS: RE: LT293498				
KN14341	2007/09/20	APL (GENERAL)		*** COMPLETELY DELETED *** TECK COMINCO LIMITED		
		REMARKS: LT288507				
KN22708	2008/10/17	NOTICE OF LEASE		TECK COMINCO LIMITED	PC GOLD INC.	C

NOTE: ADJOINING PROPERTIES SHOULD BE INVESTIGATED TO ASCERTAIN DESCRIPTIVE INCONSISTENCIES, IF ANY, WITH DESCRIPTION REPRESENTED FOR THIS PROPERTY.
NOTE: ENSURE THAT YOUR PRINTOUT STATES THE TOTAL NUMBER OF PAGES AND THAT YOU HAVE PICKED THEM ALL UP.

42032-0019 (LT)

SUBJECT TO RESERVATIONS IN CROWN GRANT

REG. NUM.	DATE	INSTRUMENT TYPE	AMOUNT	PARTIES FROM	PARTIES TO	CERT/ CHKD
KN22721	2008/10/17	NOTICE		PC GOLD INC.		C
	REMARKS: KN22708					
KN26054	2009/05/14	APL CH NAME OWNER		TECK COMINCO LIMITED	TECK RESOURCES LIMITED	C

NOTE: ADJOINING PROPERTIES SHOULD BE INVESTIGATED TO ASCERTAIN DESCRIPTIVE INCONSISTENCIES, IF ANY, WITH DESCRIPTION REPRESENTED FOR THIS PROPERTY.
NOTE: ENSURE THAT YOUR PRINTOUT STATES THE TOTAL NUMBER OF PAGES AND THAT YOU HAVE PICKED THEM ALL UP.

PROPERTY DESCRIPTION: PCL 662 SEC DPF; MINING CLAIM PA779 CONNELL EXCEPT SRO IN PA8629; PICKLE LAKE

PROPERTY REMARKS: CROWN GRANT SEE PA8629.

ESTATE/QUALIFIER: FEE SIMPLE ABSOLUTE
RECENTLY: FIRST CONVERSION FROM BOOK

PIN CREATION DATE:
2005/03/21

OWNERS' NAMES: TECK RESOURCES LIMITED
CAPACITY SHARE

REG. NUM.	DATE	INSTRUMENT TYPE	AMOUNT	PARTIES FROM	PARTIES TO	CERT/ CHKD
** PRINTOUT INCLUDES ALL DOCUMENT TYPES AND DELETED INSTRUMENTS SINCE: 2005/03/18 **						
LT127830	1978/02/06	APL (GENERAL)			TECK CORPORATION LIMITED	C
	REMARKS: AMENDED UNDER LT287467, LT247345					
LT288437	2003/01/22	CONSTRUCTION LIEN		*** COMPLETELY DELETED ***		
	CORRECTIONS: 'INSTRUMENT TYPE' CHANGED FROM 'LIEN' TO 'CONSTRUCTION LIEN' ON 2007/07/03 BY LINDA MCGEACHY.					
LT288447	2003/01/24	CONSTRUCTION LIEN		*** COMPLETELY DELETED ***		
	CORRECTIONS: 'INSTRUMENT TYPE' CHANGED FROM 'LIEN' TO 'CONSTRUCTION LIEN' ON 2007/06/22 BY LINDA MCGEACHY.					
LT288507	2003/01/29	CONSTRUCTION LIEN		*** COMPLETELY DELETED ***		
	CORRECTIONS: 'INSTRUMENT TYPE' CHANGED FROM 'LIEN' TO 'CONSTRUCTION LIEN' ON 2007/07/03 BY LINDA MCGEACHY.					
LT288513	2003/01/29	CONSTRUCTION LIEN		*** COMPLETELY DELETED ***		
	CORRECTIONS: 'INSTRUMENT TYPE' CHANGED FROM 'LIEN' TO 'CONSTRUCTION LIEN' ON 2007/06/25 BY LINDA MCGEACHY.					
LT288734	2003/02/13	CONSTRUCTION LIEN		*** COMPLETELY DELETED ***		
	CORRECTIONS: 'INSTRUMENT TYPE' CHANGED FROM 'LIEN' TO 'CONSTRUCTION LIEN' ON 2007/07/03 BY LINDA MCGEACHY.					
LT288863	2003/02/21	CERT A CONST LIEN		*** COMPLETELY DELETED ***		
	REMARKS: LT288447					
LT288968	2003/03/03	CERT A CONST LIEN		*** COMPLETELY DELETED ***		
	REMARKS: LT288437, LT288734					
LT293498	2003/10/29	CONSTRUCTION LIEN		*** COMPLETELY DELETED ***		

NOTE: ADJOINING PROPERTIES SHOULD BE INVESTIGATED TO ASCERTAIN DESCRIPTIVE INCONSISTENCIES, IF ANY, WITH DESCRIPTION REPRESENTED FOR THIS PROPERTY.
NOTE: ENSURE THAT YOUR PRINTOUT STATES THE TOTAL NUMBER OF PAGES AND THAT YOU HAVE PICKED THEM ALL UP.

REG. NUM.	DATE	INSTRUMENT TYPE	AMOUNT	PARTIES FROM	PARTIES TO	CERT/ CHKD
				CORRECTIONS: 'INSTRUMENT TYPE' CHANGED FROM 'LIEN' TO 'CONSTRUCTION LIEN' ON 2007/06/25 BY LINDA MCGEACHY.		
LT295072	2004/01/29	CONSTRUCTION LIEN		*** COMPLETELY DELETED ***		
				CORRECTIONS: 'INSTRUMENT TYPE' CHANGED FROM 'LIEN' TO 'CONSTRUCTION LIEN' ON 2007/06/25 BY LINDA MCGEACHY.		
LT295190	2004/02/04	CERT A CONST LIEN		*** COMPLETELY DELETED ***		
		REMARKS: LT288513, LT295072				
KN12302	2007/06/25	DIS CONSTRUCT LIEN		*** COMPLETELY DELETED ***	MATTHEWS EQUIPMENT LIMITED	
		REMARKS: RE: LT295072				
KN12303	2007/06/25	DIS CONSTRUCT LIEN		*** COMPLETELY DELETED ***	DENISON ENVIRONMENTAL SERVICES A DIVISION OF DENISON ENERGY INC.	
		REMARKS: RE: LT288447				
KN12304	2007/06/25	DIS CONSTRUCT LIEN		*** COMPLETELY DELETED ***	MATTHEWS EQUIPMENT LIMITED	
		REMARKS: RE: LT288513				
KN12538	2007/07/04	DIS CONSTRUCT LIEN		*** COMPLETELY DELETED ***	LEDCOR CIVIL/MINING LTD.	
		REMARKS: RE: LT288437, LT288968				
KN12539	2007/07/04	DIS CONSTRUCT LIEN		*** COMPLETELY DELETED ***	LEDCOR CIVIL/MINING LTD.	
		REMARKS: RE: LT288734, LT288968				
KN12841	2007/07/17	DIS CONSTRUCT LIEN		*** COMPLETELY DELETED ***	MATTHEWS EQUIPMENT LIMITED	
		REMARKS: RE: LT293498				
KN14341	2007/09/20	APL (GENERAL)		*** COMPLETELY DELETED *** TECK COMINCO LIMITED		
		REMARKS: LT288507				
KN22708	2008/10/17	NOTICE OF LEASE		TECK COMINCO LIMITED	PC GOLD INC.	C

NOTE: ADJOINING PROPERTIES SHOULD BE INVESTIGATED TO ASCERTAIN DESCRIPTIVE INCONSISTENCIES, IF ANY, WITH DESCRIPTION REPRESENTED FOR THIS PROPERTY.
 NOTE: ENSURE THAT YOUR PRINTOUT STATES THE TOTAL NUMBER OF PAGES AND THAT YOU HAVE PICKED THEM ALL UP.

SUBJECT TO RESERVATIONS IN CROWN GRANT

REG. NUM.	DATE	INSTRUMENT TYPE	AMOUNT	PARTIES FROM	PARTIES TO	CERT/ CHKD
KN22721	2008/10/17	NOTICE		PC GOLD INC.		C
	REMARKS: KN22708					
KN26054	2009/05/14	APL CH NAME OWNER		TECK COMINCO LIMITED	TECK RESOURCES LIMITED	C

NOTE: ADJOINING PROPERTIES SHOULD BE INVESTIGATED TO ASCERTAIN DESCRIPTIVE INCONSISTENCIES, IF ANY, WITH DESCRIPTION REPRESENTED FOR THIS PROPERTY.
NOTE: ENSURE THAT YOUR PRINTOUT STATES THE TOTAL NUMBER OF PAGES AND THAT YOU HAVE PICKED THEM ALL UP.

PROPERTY DESCRIPTION: PCL 663 SEC DPF; MINING CLAIM PA780 CONNELL; PICKLE LAKE

PROPERTY REMARKS: CROWN GRANT SEE PA8630.

ESTATE/QUALIFIER: FEE SIMPLE ABSOLUTE
RECENTLY: FIRST CONVERSION FROM BOOK

PIN CREATION DATE:
2005/03/21

OWNERS' NAMES: TECK RESOURCES LIMITED
CAPACITY SHARE

REG. NUM.	DATE	INSTRUMENT TYPE	AMOUNT	PARTIES FROM	PARTIES TO	CERT/ CHKD
** PRINTOUT INCLUDES ALL DOCUMENT TYPES AND DELETED INSTRUMENTS SINCE: 2005/03/18 **						
LT127830	1978/02/06	APL (GENERAL) REMARKS: AMENDED UNDER LT287467, LT247345			TECK CORPORATION LIMITED	C
LT288437	2003/01/22	CONSTRUCTION LIEN CORRECTIONS: 'INSTRUMENT TYPE' CHANGED FROM 'LIEN' TO 'CONSTRUCTION LIEN' ON 2007/07/03 BY LINDA MCGEACHY.		*** COMPLETELY DELETED ***		
LT288447	2003/01/24	CONSTRUCTION LIEN CORRECTIONS: 'INSTRUMENT TYPE' CHANGED FROM 'LIEN' TO 'CONSTRUCTION LIEN' ON 2007/06/22 BY LINDA MCGEACHY.		*** COMPLETELY DELETED ***		
LT288507	2003/01/29	CONSTRUCTION LIEN CORRECTIONS: 'INSTRUMENT TYPE' CHANGED FROM 'LIEN' TO 'CONSTRUCTION LIEN' ON 2007/07/03 BY LINDA MCGEACHY.		*** COMPLETELY DELETED ***		
LT288513	2003/01/29	CONSTRUCTION LIEN CORRECTIONS: 'INSTRUMENT TYPE' CHANGED FROM 'LIEN' TO 'CONSTRUCTION LIEN' ON 2007/06/25 BY LINDA MCGEACHY.		*** COMPLETELY DELETED ***		
LT288734	2003/02/13	CONSTRUCTION LIEN CORRECTIONS: 'INSTRUMENT TYPE' CHANGED FROM 'LIEN' TO 'CONSTRUCTION LIEN' ON 2007/07/03 BY LINDA MCGEACHY.		*** COMPLETELY DELETED ***		
LT288863	2003/02/21	CERT A CONST LIEN REMARKS: LT288447		*** COMPLETELY DELETED ***		
LT288968	2003/03/03	CERT A CONST LIEN REMARKS: LT288437, LT288734		*** COMPLETELY DELETED ***		
LT293498	2003/10/29	CONSTRUCTION LIEN		*** COMPLETELY DELETED ***		

NOTE: ADJOINING PROPERTIES SHOULD BE INVESTIGATED TO ASCERTAIN DESCRIPTIVE INCONSISTENCIES, IF ANY, WITH DESCRIPTION REPRESENTED FOR THIS PROPERTY.
NOTE: ENSURE THAT YOUR PRINTOUT STATES THE TOTAL NUMBER OF PAGES AND THAT YOU HAVE PICKED THEM ALL UP.

REG. NUM.	DATE	INSTRUMENT TYPE	AMOUNT	PARTIES FROM	PARTIES TO	CERT/ CHRD
				CORRECTIONS: 'INSTRUMENT TYPE' CHANGED FROM 'LIEN' TO 'CONSTRUCTION LIEN' ON 2007/06/25 BY LINDA MCGEACHY.		
LT295072	2004/01/29	CONSTRUCTION LIEN		*** COMPLETELY DELETED ***		
				CORRECTIONS: 'INSTRUMENT TYPE' CHANGED FROM 'LIEN' TO 'CONSTRUCTION LIEN' ON 2007/06/25 BY LINDA MCGEACHY.		
LT295190	2004/02/04	CERT A CONST LIEN		*** COMPLETELY DELETED ***		
		REMARKS: LT288513, LT295072				
KN12302	2007/06/25	DIS CONSTRUCT LIEN		*** COMPLETELY DELETED ***	MATTHEWS EQUIPMENT LIMITED	
		REMARKS: RE: LT295072				
KN12303	2007/06/25	DIS CONSTRUCT LIEN		*** COMPLETELY DELETED ***	DENISON ENVIRONMENTAL SERVICES A DIVISION OF DENISON ENERGY INC.	
		REMARKS: RE: LT288447				
KN12304	2007/06/25	DIS CONSTRUCT LIEN		*** COMPLETELY DELETED ***	MATTHEWS EQUIPMENT LIMITED	
		REMARKS: RE: LT288513				
KN12538	2007/07/04	DIS CONSTRUCT LIEN		*** COMPLETELY DELETED ***	LEDCOR CIVIL/MINING LTD.	
		REMARKS: RE: LT288437, LT288968				
KN12539	2007/07/04	DIS CONSTRUCT LIEN		*** COMPLETELY DELETED ***	LEDCOR CIVIL/MINING LTD.	
		REMARKS: RE: LT288734, LT288968				
KN12841	2007/07/17	DIS CONSTRUCT LIEN		*** COMPLETELY DELETED ***	MATTHEWS EQUIPMENT LIMITED	
		REMARKS: RE: LT293498				
KN14341	2007/09/20	APL (GENERAL)		*** COMPLETELY DELETED *** TECK COMINCO LIMITED		
		REMARKS: LT288507				
KN22708	2008/10/17	NOTICE OF LEASE		TECK COMINCO LIMITED	PC GOLD INC.	C

NOTE: ADJOINING PROPERTIES SHOULD BE INVESTIGATED TO ASCERTAIN DESCRIPTIVE INCONSISTENCIES, IF ANY, WITH DESCRIPTION REPRESENTED FOR THIS PROPERTY.
NOTE: ENSURE THAT YOUR PRINTOUT STATES THE TOTAL NUMBER OF PAGES AND THAT YOU HAVE PICKED THEM ALL UP.

42032-0016 (LT)

SUBJECT TO RESERVATIONS IN CROWN GRANT

REG. NUM.	DATE	INSTRUMENT TYPE	AMOUNT	PARTIES FROM	PARTIES TO	CERT/ CHKD
KN22721	2008/10/17	NOTICE		PC GOLD INC.		C
	REMARKS: KN22708					
KN26054	2009/05/14	APL CH NAME OWNER		TECK COMINCO LIMITED	TECK RESOURCES LIMITED	C

NOTE: ADJOINING PROPERTIES SHOULD BE INVESTIGATED TO ASCERTAIN DESCRIPTIVE INCONSISTENCIES, IF ANY, WITH DESCRIPTION REPRESENTED FOR THIS PROPERTY.
NOTE: ENSURE THAT YOUR PRINTOUT STATES THE TOTAL NUMBER OF PAGES AND THAT YOU HAVE PICKED THEM ALL UP.

PROPERTY DESCRIPTION: PCL 664 SEC DPP; MINING CLAIM PA781 CONNELL; PICKLE LAKE

PROPERTY REMARKS: CROWN GRANT SEE PA8631.

ESTATE/QUALIFIER: FEE SIMPLE ABSOLUTE
RECENTLY: FIRST CONVERSION FROM BOOK

PIN CREATION DATE:
2005/03/21

OWNERS' NAMES: TECK RESOURCES LIMITED
CAPACITY SHARE:

REG. NUM.	DATE	INSTRUMENT TYPE	AMOUNT	PARTIES FROM	PARTIES TO	CERT/CHKD
** PRINTOUT INCLUDES ALL DOCUMENT TYPES AND DELETED INSTRUMENTS SINCE: 2005/03/18 **						
LT127830	1978/02/06	APL (GENERAL)			TECK CORPORATION LIMITED	C
REMARKS: AMENDED UNDER LT287467, LT247345						
LT288437	2003/01/22	CONSTRUCTION LIEN		*** COMPLETELY DELETED ***		
CORRECTIONS: 'INSTRUMENT TYPE' CHANGED FROM 'LIEN' TO 'CONSTRUCTION LIEN' ON 2007/07/03 BY LINDA MCGEACHY.						
LT288447	2003/01/24	CONSTRUCTION LIEN		*** COMPLETELY DELETED ***		
CORRECTIONS: 'INSTRUMENT TYPE' CHANGED FROM 'LIEN' TO 'CONSTRUCTION LIEN' ON 2007/06/22 BY LINDA MCGEACHY.						
LT288507	2003/01/29	CONSTRUCTION LIEN		*** COMPLETELY DELETED ***		
CORRECTIONS: 'INSTRUMENT TYPE' CHANGED FROM 'LIEN' TO 'CONSTRUCTION LIEN' ON 2007/07/03 BY LINDA MCGEACHY.						
LT288513	2003/01/29	CONSTRUCTION LIEN		*** COMPLETELY DELETED ***		
CORRECTIONS: 'INSTRUMENT TYPE' CHANGED FROM 'LIEN' TO 'CONSTRUCTION LIEN' ON 2007/06/25 BY LINDA MCGEACHY.						
LT288734	2003/02/13	CONSTRUCTION LIEN		*** COMPLETELY DELETED ***		
CORRECTIONS: 'INSTRUMENT TYPE' CHANGED FROM 'LIEN' TO 'CONSTRUCTION LIEN' ON 2007/07/03 BY LINDA MCGEACHY.						
LT288863	2003/02/21	CERT A CONST LIEN		*** COMPLETELY DELETED ***		
REMARKS: LT288447						
LT288968	2003/03/03	CERT A CONST LIEN		*** COMPLETELY DELETED ***		
REMARKS: LT288437, LT288734						
LT293498	2003/10/29	CONSTRUCTION LIEN		*** COMPLETELY DELETED ***		

NOTE: ADJOINING PROPERTIES SHOULD BE INVESTIGATED TO ASCERTAIN DESCRIPTIVE INCONSISTENCIES, IF ANY, WITH DESCRIPTION REPRESENTED FOR THIS PROPERTY.
NOTE: ENSURE THAT YOUR PRINTOUT STATES THE TOTAL NUMBER OF PAGES AND THAT YOU HAVE PICKED THEM ALL UP.

42032-0017 (LT)

SUBJECT TO RESERVATIONS IN CROWN GRANT

REG. NUM.	DATE	INSTRUMENT TYPE	AMOUNT	PARTIES FROM	PARTIES TO	CERT/ CHKD
				CORRECTIONS: 'INSTRUMENT TYPE' CHANGED FROM 'LIEN' TO 'CONSTRUCTION LIEN' ON 2007/06/25 BY LINDA MCGEACHY.		
LT295072	2004/01/29	CONSTRUCTION LIEN		*** COMPLETELY DELETED ***		
				CORRECTIONS: 'INSTRUMENT TYPE' CHANGED FROM 'LIEN' TO 'CONSTRUCTION LIEN' ON 2007/06/25 BY LINDA MCGEACHY.		
LT295190	2004/02/04	CERT A CONST LIEN		*** COMPLETELY DELETED ***		
		REMARKS: LT288513, LT295072				
KN12302	2007/06/25	DIS CONSTRUCT LIEN		*** COMPLETELY DELETED ***	MATTHEWS EQUIPMENT LIMITED	
		REMARKS: RE: LT295072				
KN12303	2007/06/25	DIS CONSTRUCT LIEN		*** COMPLETELY DELETED ***	DENISON ENVIRONMENTAL SERVICES A DIVISION OF DENISON ENERGY INC.	
		REMARKS: RE: LT288447				
KN12304	2007/06/25	DIS CONSTRUCT LIEN		*** COMPLETELY DELETED ***	MATTHEWS EQUIPMENT LIMITED	
		REMARKS: RE: LT288513				
KN12538	2007/07/04	DIS CONSTRUCT LIEN		*** COMPLETELY DELETED ***	LEDCOR CIVIL/MINING LTD.	
		REMARKS: RE: LT288437, LT288968				
KN12539	2007/07/04	DIS CONSTRUCT LIEN		*** COMPLETELY DELETED ***	LEDCOR CIVIL/MINING LTD.	
		REMARKS: RE: LT288734, LT288968				
KN12841	2007/07/17	DIS CONSTRUCT LIEN		*** COMPLETELY DELETED ***	MATTHEWS EQUIPMENT LIMITED	
		REMARKS: RE: LT293498				
KN14341	2007/09/20	APL (GENERAL)		*** COMPLETELY DELETED *** TECK COMINCO LIMITED		
		REMARKS: LT288507				
KN22708	2008/10/17	NOTICE OF LEASE		TECK COMINCO LIMITED	PC GOLD INC.	C

NOTE: ADJOINING PROPERTIES SHOULD BE INVESTIGATED TO ASCERTAIN DESCRIPTIVE INCONSISTENCIES, IF ANY, WITH DESCRIPTION REPRESENTED FOR THIS PROPERTY.
NOTE: ENSURE THAT YOUR PRINTOUT STATES THE TOTAL NUMBER OF PAGES AND THAT YOU HAVE PICKED THEM ALL UP.

42032-0017 (LT)

SUBJECT TO RESERVATIONS IN CROWN GRANT

REG. NUM.	DATE	INSTRUMENT TYPE	AMOUNT	PARTIES FROM	PARTIES TO	CERT/ CHKD
KN22721	2008/10/17	NOTICE		PC GOLD INC.		C
	REMARKS: KN22709					
KN26054	2009/05/14	APL CH NAME OWNER		TECK COMINCO LIMITED	TECK RESOURCES LIMITED	C

NOTE: ADJOINING PROPERTIES SHOULD BE INVESTIGATED TO ASCERTAIN DESCRIPTIVE INCONSISTENCIES, IF ANY, WITH DESCRIPTION REPRESENTED FOR THIS PROPERTY.
NOTE: ENSURE THAT YOUR PRINTOUT STATES THE TOTAL NUMBER OF PAGES AND THAT YOU HAVE PICKED THEM ALL UP.

42032-0119 (LT)

SUBJECT TO RESERVATIONS IN CROWN GRANT

PROPERTY DESCRIPTION: PCL 566 SEC DPP; MINING CLAIM PA2011 CONNELL; PICKLE LAKE

PROPERTY REMARKS: CROWN GRANT SEE PA8528.

ESTATE/QUALIFIER: FEE SIMPLE ABSOLUTE
RECENTLY: FIRST CONVERSION FROM BOOK

PIN CREATION DATE:
2005/03/21

OWNERS' NAMES: TECK COMINCO LIMITED
CAPACITY SHARE: BENO

REG. NUM.	DATE	INSTRUMENT TYPE	AMOUNT	PARTIES FROM	PARTIES TO	CERT/ CHKD
** PRINTOUT INCLUDES ALL DOCUMENT TYPES AND DELETED INSTRUMENTS SINCE: 2005/03/18 **						
LT127830	1978/02/06	APL (GENERAL)			TECK CORPORATION LIMITED	C
		REMARKS: AMENDED UNDER LT287467, LT247345				
LT288437	2003/01/22	CONSTRUCTION LIEN		*** COMPLETELY DELETED ***		
		CORRECTIONS: 'INSTRUMENT TYPE' CHANGED FROM 'LIEN' TO 'CONSTRUCTION LIEN' ON 2007/07/03 BY LINDA MCGEACHY.				
LT288447	2003/01/24	CONSTRUCTION LIEN		*** COMPLETELY DELETED ***		
		CORRECTIONS: 'INSTRUMENT TYPE' CHANGED FROM 'LIEN' TO 'CONSTRUCTION LIEN' ON 2007/06/22 BY LINDA MCGEACHY.				
LT288507	2003/01/29	CONSTRUCTION LIEN		*** COMPLETELY DELETED ***		
		CORRECTIONS: 'INSTRUMENT TYPE' CHANGED FROM 'LIEN' TO 'CONSTRUCTION LIEN' ON 2007/07/03 BY LINDA MCGEACHY.				
LT288513	2003/01/29	CONSTRUCTION LIEN		*** COMPLETELY DELETED ***		
		CORRECTIONS: 'INSTRUMENT TYPE' CHANGED FROM 'LIEN' TO 'CONSTRUCTION LIEN' ON 2007/06/25 BY LINDA MCGEACHY.				
LT288734	2003/02/13	CONSTRUCTION LIEN		*** COMPLETELY DELETED ***		
		CORRECTIONS: 'INSTRUMENT TYPE' CHANGED FROM 'LIEN' TO 'CONSTRUCTION LIEN' ON 2007/07/03 BY LINDA MCGEACHY.				
LT288863	2003/02/21	CERT A CONST LIEN		*** COMPLETELY DELETED ***		
		REMARKS: LT288447				
LT288968	2003/03/03	CERT A CONST LIEN		*** COMPLETELY DELETED ***		
		REMARKS: LT288437, LT288734				
LT293498	2003/10/29	CONSTRUCTION LIEN		*** COMPLETELY DELETED ***		

NOTE: ADJOINING PROPERTIES SHOULD BE INVESTIGATED TO ASCERTAIN DESCRIPTIVE INCONSISTENCIES, IF ANY, WITH DESCRIPTION REPRESENTED FOR THIS PROPERTY.
NOTE: ENSURE THAT YOUR PRINTOUT STATES THE TOTAL NUMBER OF PAGES AND THAT YOU HAVE PICKED THEM ALL UP.

REG. NUM.	DATE	INSTRUMENT TYPE	AMOUNT	PARTIES FROM	PARTIES TO	CERT/ CHKD
				CORRECTIONS: 'INSTRUMENT TYPE' CHANGED FROM 'LIEN' TO 'CONSTRUCTION LIEN' ON 2007/06/25 BY LINDA MCGEACHY.		
LT295072	2004/01/29	CONSTRUCTION LIEN		*** COMPLETELY DELETED ***		
				CORRECTIONS: 'INSTRUMENT TYPE' CHANGED FROM 'LIEN' TO 'CONSTRUCTION LIEN' ON 2007/06/25 BY LINDA MCGEACHY.		
LT295190	2004/02/04	CERT A CONST LIEN		*** COMPLETELY DELETED ***		
		REMARKS: LT288513, LT295072				
KN12302	2007/06/25	DIS CONSTRUCT LIEN		*** COMPLETELY DELETED ***	MATTHEWS EQUIPMENT LIMITED	
		REMARKS: RE: LT295072				
KN12303	2007/06/25	DIS CONSTRUCT LIEN		*** COMPLETELY DELETED ***	DENISON ENVIRONMENTAL SERVICES A DIVISION OF DENISON ENBRGY INC.	
		REMARKS: RE: LT288447				
KN12304	2007/06/25	DIS CONSTRUCT LIEN		*** COMPLETELY DELETED ***	MATTHEWS EQUIPMENT LIMITED	
		REMARKS: RE: LT288513				
KN12538	2007/07/04	DIS CONSTRUCT LIEN		*** COMPLETELY DELETED ***	LEDCOR CIVIL/MINING LTD.	
		REMARKS: RE: LT288437, LT288968				
KN12539	2007/07/04	DIS CONSTRUCT LIEN		*** COMPLETELY DELETED ***	LEDCOR CIVIL/MINING LTD.	
		REMARKS: RE: LT288734, LT288968				
KN12841	2007/07/17	DIS CONSTRUCT LIEN		*** COMPLETELY DELETED ***	MATTHEWS EQUIPMENT LIMITED	
		REMARKS: RE: LT293498				
KN14341	2007/09/20	APL (GENERAL)		*** COMPLETELY DELETED *** TECK COMINCO LIMITED		
		REMARKS: LT288507				
KN22708	2008/10/17	NOTICE OF LEASE		TECK COMINCO LIMITED	PC GOLD INC.	C

NOTE: ADJOINING PROPERTIES SHOULD BE INVESTIGATED TO ASCERTAIN DESCRIPTIVE INCONSISTENCIES, IF ANY, WITH DESCRIPTION REPRESENTED FOR THIS PROPERTY.
NOTE: ENSURE THAT YOUR PRINTOUT STATES THE TOTAL NUMBER OF PAGES AND THAT YOU HAVE PICKED THEM ALL UP.

42032-0119 (LT)

SUBJECT TO RESERVATIONS IN CROWN GRANT

REG. NUM.	DATE	INSTRUMENT TYPE	AMOUNT	PARTIES FROM	PARTIES TO	CERT/ CHED
KN22721	2008/10/17	NOTICE		PC GOLD INC.		C
	REMARKS: KN22708					

SUBJECT TO RESERVATIONS IN CROWN GRANT

PROPERTY DESCRIPTION: PCL 1268 SEC DPF; MINING CLAIM PA187 CONNELL/MCCULLAGH (RECORDED AS PA2063); PICKLE LAKE

PROPERTY REMARKS: CROWN GRANT SEE PA9575.

ESTATE/QUALIFIER: FEB SIMPLE ABSOLUTE
RECENTLY: FIRST CONVERSION FROM BOOK

PIN CREATION DATE:
2005/03/21

OWNERS' NAMES: TECK RESOURCES LIMITED
CAPACITY SHARE

RBG. NUM.	DATE	INSTRUMENT TYPE	AMOUNT	PARTIES FROM	PARTIES TO	CERT/ CHKD
** PRINTOUT INCLUDES ALL DOCUMENT TYPES AND DELETED INSTRUMENTS SINCE: 2005/03/18 **						
LT127830	1978/02/06	APL (GENERAL)			TECK CORPORATION LIMITED	C
	REMARKS: AMENDED UNDER LT287467, LT247345					
LT288437	2003/01/22	CONSTRUCTION LIEN		*** COMPLETELY DELETED ***		
	CORRECTIONS: 'INSTRUMENT TYPE' CHANGED FROM 'LIEN' TO 'CONSTRUCTION LIEN' ON 2007/07/03 BY LINDA MCGEACHY.					
LT288447	2003/01/24	CONSTRUCTION LIEN		*** COMPLETELY DELETED ***		
	CORRECTIONS: 'INSTRUMENT TYPE' CHANGED FROM 'LIEN' TO 'CONSTRUCTION LIEN' ON 2007/06/22 BY LINDA MCGEACHY.					
LT288507	2003/01/29	CONSTRUCTION LIEN		*** COMPLETELY DELETED ***		
	CORRECTIONS: 'INSTRUMENT TYPE' CHANGED FROM 'LIEN' TO 'CONSTRUCTION LIEN' ON 2007/07/03 BY LINDA MCGEACHY.					
LT288513	2003/01/29	CONSTRUCTION LIEN		*** COMPLETELY DELETED ***		
	CORRECTIONS: 'INSTRUMENT TYPE' CHANGED FROM 'LIEN' TO 'CONSTRUCTION LIEN' ON 2007/06/25 BY LINDA MCGEACHY.					
LT288734	2003/02/13	CONSTRUCTION LIEN		*** COMPLETELY DELETED ***		
	CORRECTIONS: 'INSTRUMENT TYPE' CHANGED FROM 'LIEN' TO 'CONSTRUCTION LIEN' ON 2007/07/03 BY LINDA MCGEACHY.					
LT288863	2003/02/21	CERT A CONST LIEN		*** COMPLETELY DELETED ***		
	REMARKS: LT288447					
LT288968	2003/03/03	CERT A CONST LIEN		*** COMPLETELY DELETED ***		
	REMARKS: LT288437, LT288734					
LT293498	2003/10/29	CONSTRUCTION LIEN		*** COMPLETELY DELETED ***		

NOTE: ADJOINING PROPERTIES SHOULD BE INVESTIGATED TO ASCERTAIN DESCRIPTIVE INCONSISTENCIES, IF ANY, WITH DESCRIPTION REPRESENTED FOR THIS PROPERTY.
NOTE: ENSURE THAT YOUR PRINTOUT STATES THE TOTAL NUMBER OF PAGES AND THAT YOU HAVE PICKED THEM ALL UP.

REG. NUM.	DATE	INSTRUMENT TYPE	AMOUNT	PARTIES FROM	PARTIES TO	CERT/ CHKD
				CORRECTIONS: 'INSTRUMENT TYPE' CHANGED FROM 'LIEN' TO 'CONSTRUCTION LIEN' ON 2007/06/25 BY LINDA MCGEACHY.		
LT295072	2004/01/29	CONSTRUCTION LIEN		*** COMPLETELY DELETED ***		
				CORRECTIONS: 'INSTRUMENT TYPE' CHANGED FROM 'LIEN' TO 'CONSTRUCTION LIEN' ON 2007/06/25 BY LINDA MCGEACHY.		
LT295190	2004/02/04	CERT A CONST LIEN		*** COMPLETELY DELETED ***		
		REMARKS: LT288513, LT295072				
KN12302	2007/06/25	DIS CONSTRUCT LIEN		*** COMPLETELY DELETED ***	MATTHEWS EQUIPMENT LIMITED	
		REMARKS: RE: LT295072				
KN12303	2007/06/25	DIS CONSTRUCT LIEN		*** COMPLETELY DELETED ***	DENISON ENVIRONMENTAL SERVICES A DIVISION OF DENISON ENERGY INC.	
		REMARKS: RE: LT288447				
KN12304	2007/06/25	DIS CONSTRUCT LIEN		*** COMPLETELY DELETED ***	MATTHEWS EQUIPMENT LIMITED	
		REMARKS: RE: LT288513				
KN12538	2007/07/04	DIS CONSTRUCT LIEN		*** COMPLETELY DELETED ***	LEDCOR CIVIL/MINING LTD.	
		REMARKS: RE: LT288437, LT288968				
KN12539	2007/07/04	DIS CONSTRUCT LIEN		*** COMPLETELY DELETED ***	LEDCOR CIVIL/MINING LTD.	
		REMARKS: RE: LT288734, LT288968				
KN12841	2007/07/17	DIS CONSTRUCT LIEN		*** COMPLETELY DELETED ***	MATTHEWS EQUIPMENT LIMITED	
		REMARKS: RE: LT293498				
KN14341	2007/09/20	APL (GENERAL)		*** COMPLETELY DELETED *** TECK COMINCO LIMITED		
		REMARKS: LT288507				
KN22708	2008/10/17	NOTICE OF LEASE		TECK COMINCO LIMITED	PC GOLD INC.	C

NOTE: ADJOINING PROPERTIES SHOULD BE INVESTIGATED TO ASCERTAIN DESCRIPTIVE INCONSISTENCIES, IF ANY, WITH DESCRIPTION REPRESENTED FOR THIS PROPERTY.
NOTE: ENSURE THAT YOUR PRINTOUT STATES THE TOTAL NUMBER OF PAGES AND THAT YOU HAVE PICKED THEM ALL UP.

42032-0172 (LT)

SUBJECT TO RESERVATIONS IN CROWN GRANT

REG. NUM.	DATE	INSTRUMENT TYPE	AMOUNT	PARTIES FROM	PARTIES TO	CRRT/ CHKD
KN22721	2008/10/17	NOTICE		PC GOLD INC.		C
	REMARKS: KN22709					
KN26054	2009/05/14	APL CH NAME OWNER		TECK COMINCO LIMITED	TECK RESOURCES LIMITED	C

NOTE: ADJOINING PROPERTIES SHOULD BE INVESTIGATED TO ASCERTAIN DESCRIPTIVE INCONSISTENCIES, IF ANY, WITH DESCRIPTION REPRESENTED FOR THIS PROPERTY.
NOTE: ENSURE THAT YOUR PRINTOUT STATES THE TOTAL NUMBER OF PAGES AND THAT YOU HAVE PICKED THEM ALL UP.

PROPERTY DESCRIPTION: PCL 1313 SEC DPF; MINING CLAIM PA2072 CONNELL; MINING CLAIM PA2071 CONNELL; PICKLE LAKE

PROPERTY REMARKS: CROWN GRANT SEE PA9638.

ESTATE/QUALIFIER: FEE SIMPLE ABSOLUTE
RECENTLY: FIRST CONVERSION FROM BOOK

PIN CREATION DATE: 2005/03/21

OWNERS' NAMES: TECK RESOURCES LIMITED
CAPACITY SHARE:

REG. NUM.	DATE	INSTRUMENT TYPE	AMOUNT	PARTIES FROM	PARTIES TO	CERT/CHKD
** PRINTOUT INCLUDES ALL DOCUMENT TYPES AND DELETED INSTRUMENTS SINCE: 2005/03/18 **						
LT127830	1978/02/06	APL (GENERAL)			TECK CORPORATION LIMITED	C
	REMARKS: AMENDED UNDER LT287467, LT247345					
LT288437	2003/01/22	CONSTRUCTION LIEN		*** COMPLETELY DELETED ***		
	CORRECTIONS: 'INSTRUMENT TYPE' CHANGED FROM 'LIEN' TO 'CONSTRUCTION LIEN' ON 2007/07/03 BY LINDA MCGEACHY.					
LT288447	2003/01/24	CONSTRUCTION LIEN		*** COMPLETELY DELETED ***		
	CORRECTIONS: 'INSTRUMENT TYPE' CHANGED FROM 'LIEN' TO 'CONSTRUCTION LIEN' ON 2007/06/22 BY LINDA MCGEACHY.					
LT288507	2003/01/29	CONSTRUCTION LIEN		*** COMPLETELY DELETED ***		
	CORRECTIONS: 'INSTRUMENT TYPE' CHANGED FROM 'LIEN' TO 'CONSTRUCTION LIEN' ON 2007/07/03 BY LINDA MCGEACHY.					
LT288513	2003/01/29	CONSTRUCTION LIEN		*** COMPLETELY DELETED ***		
	CORRECTIONS: 'INSTRUMENT TYPE' CHANGED FROM 'LIEN' TO 'CONSTRUCTION LIEN' ON 2007/06/25 BY LINDA MCGEACHY.					
LT288734	2003/02/13	CONSTRUCTION LIEN		*** COMPLETELY DELETED ***		
	CORRECTIONS: 'INSTRUMENT TYPE' CHANGED FROM 'LIEN' TO 'CONSTRUCTION LIEN' ON 2007/07/03 BY LINDA MCGEACHY.					
LT288863	2003/02/21	CERT A CONST LIEN		*** COMPLETELY DELETED ***		
	REMARKS: LT288437					
LT288968	2003/03/03	CERT A CONST LIEN		*** COMPLETELY DELETED ***		
	REMARKS: LT288437, LT288734					
LT293498	2003/10/29	CONSTRUCTION LIEN		*** COMPLETELY DELETED ***		

NOTE: ADJOINING PROPERTIES SHOULD BE INVESTIGATED TO ASCERTAIN DESCRIPTIVE INCONSISTENCIES, IF ANY, WITH DESCRIPTION REPRESENTED FOR THIS PROPERTY.
NOTE: ENSURE THAT YOUR PRINTOUT STATES THE TOTAL NUMBER OF PAGES AND THAT YOU HAVE PICKED THEM ALL UP.

REG. NUM.	DATE	INSTRUMENT TYPE	AMOUNT	PARTIES FROM	PARTIES TO	CERT/ CHKD
				CORRECTIONS: 'INSTRUMENT TYPE' CHANGED FROM 'LIEN' TO 'CONSTRUCTION LIEN' ON 2007/06/25 BY LINDA MCGEACHY.		
LT295072	2004/01/29	CONSTRUCTION LIEN		*** COMPLETELY DELETED ***		
				CORRECTIONS: 'INSTRUMENT TYPE' CHANGED FROM 'LIEN' TO 'CONSTRUCTION LIEN' ON 2007/06/25 BY LINDA MCGEACHY.		
LT295190	2004/02/04	CERT A CONST LIEN		*** COMPLETELY DELETED ***		
		REMARKS: LT288513, LT295072				
KN12302	2007/06/25	DIS CONSTRUCT LIEN		*** COMPLETELY DELETED ***	MATTHEWS EQUIPMENT LIMITED	
		REMARKS: RE: LT295072				
KN12303	2007/06/25	DIS CONSTRUCT LIEN		*** COMPLETELY DELETED ***	DENISON ENVIRONMENTAL SERVICES A DIVISION OF DENISON ENERGY INC.	
		REMARKS: RE: LT288447				
KN12304	2007/06/25	DIS CONSTRUCT LIEN		*** COMPLETELY DELETED ***	MATTHEWS EQUIPMENT LIMITED	
		REMARKS: RE: LT288513				
KN12538	2007/07/04	DIS CONSTRUCT LIEN		*** COMPLETELY DELETED ***	LEDCOR CIVIL/MINING LTD.	
		REMARKS: RE: LT288437, LT288968				
KN12539	2007/07/04	DIS CONSTRUCT LIEN		*** COMPLETELY DELETED ***	LEDCOR CIVIL/MINING LTD.	
		REMARKS: RE: LT288734, LT288968				
KN12841	2007/07/17	DIS CONSTRUCT LIEN		*** COMPLETELY DELETED ***	MATTHEWS EQUIPMENT LIMITED	
		REMARKS: RE: LT293498				
KN14341	2007/09/20	APL (GENERAL)		*** COMPLETELY DELETED *** TECK COMINCO LIMITED		
		REMARKS: LT288507				
KN22708	2008/10/17	NOTICE OF LEASE		TECK COMINCO LIMITED	PC GOLD INC.	C

NOTE: ADJOINING PROPERTIES SHOULD BE INVESTIGATED TO ASCERTAIN DESCRIPTIVE INCONSISTENCIES, IF ANY, WITH DESCRIPTION REPRESENTED FOR THIS PROPERTY.
NOTE: ENSURE THAT YOUR PRINTOUT STATES THE TOTAL NUMBER OF PAGES AND THAT YOU HAVE PICKED THEM ALL UP.

42032-0025 (LT)

SUBJECT TO RESERVATIONS IN CROWN GRANT

REG. NUM.	DATE	INSTRUMENT TYPE	AMOUNT	PARTIES FROM	PARTIES TO	CERT/ CHKD
KN22721	2008/10/17	NOTICE		PC GOLD INC.		C
	REMARKS: KN22709					
KN26054	2009/05/14	APL CH NAME OWNER		TECK COMINCO LIMITED	TECK RESOURCES LIMITED	C

NOTE: ADJOINING PROPERTIES SHOULD BE INVESTIGATED TO ASCERTAIN DESCRIPTIVE INCONSISTENCIES, IF ANY, WITH DESCRIPTION REPRESENTED FOR THIS PROPERTY.
NOTE: ENSURE THAT YOUR PRINTOUT STATES THE TOTAL NUMBER OF PAGES AND THAT YOU HAVE PICKED THEM ALL UP.

PROPERTY DESCRIPTION: PCL 1466 SEC DPF; MINING CLAIM PA2133 CONNELL EXCEPT SR0 IN PA10009; PICKLE LAKE

PROPERTY REMARKS: CROWN GRANT SEE PA10009.

ESTATE/QUALIFIER: FEE SIMPLE ABSOLUTE
RECENTLY: FIRST CONVERSION FROM BOOK

PIN CREATION DATE: 2005/03/21

OWNERS' NAMES CAPACITY SHARE
TECK RESOURCES LIMITED

REG. NUM.	DATE	INSTRUMENT TYPE	AMOUNT	PARTIES FROM	PARTIES TO	CERT/ CHKD
** PRINTOUT INCLUDES ALL DOCUMENT TYPES AND DELETED INSTRUMENTS SINCE: 2005/03/18 **						
LT127830	1978/02/06	APL (GENERAL)			TECK CORPORATION LIMITED	C
	REMARKS: AMENDED UNDER LT287467, LT247345					
LT288437	2003/01/22	CONSTRUCTION LIEN		*** COMPLETELY DELETED ***		
	CORRECTIONS: 'INSTRUMENT TYPE' CHANGED FROM 'LIEN' TO 'CONSTRUCTION LIEN' ON 2007/07/03 BY LINDA MCGEACHY.					
LT288447	2003/01/24	CONSTRUCTION LIEN		*** COMPLETELY DELETED ***		
	CORRECTIONS: 'INSTRUMENT TYPE' CHANGED FROM 'LIEN' TO 'CONSTRUCTION LIEN' ON 2007/06/22 BY LINDA MCGEACHY.					
LT288507	2003/01/29	CONSTRUCTION LIEN		*** COMPLETELY DELETED ***		
	CORRECTIONS: 'INSTRUMENT TYPE' CHANGED FROM 'LIEN' TO 'CONSTRUCTION LIEN' ON 2007/07/03 BY LINDA MCGEACHY.					
LT288513	2003/01/29	CONSTRUCTION LIEN		*** COMPLETELY DELETED ***		
	CORRECTIONS: 'INSTRUMENT TYPE' CHANGED FROM 'LIEN' TO 'CONSTRUCTION LIEN' ON 2007/06/25 BY LINDA MCGEACHY.					
LT288734	2003/02/13	CONSTRUCTION LIEN		*** COMPLETELY DELETED ***		
	CORRECTIONS: 'INSTRUMENT TYPE' CHANGED FROM 'LIEN' TO 'CONSTRUCTION LIEN' ON 2007/07/03 BY LINDA MCGEACHY.					
LT288863	2003/02/21	CERT A CONST LIEN		*** COMPLETELY DELETED ***		
	REMARKS: LT288417					
LT288968	2003/03/03	CERT A CONST LIEN		*** COMPLETELY DELETED ***		
	REMARKS: LT288437, LT288734					
LT293498	2003/10/29	CONSTRUCTION LIEN		*** COMPLETELY DELETED ***		

NOTE: ADJOINING PROPERTIES SHOULD BE INVESTIGATED TO ASCERTAIN DESCRIPTIVE INCONSISTENCIES, IF ANY, WITH DESCRIPTION REPRESENTED FOR THIS PROPERTY.
NOTE: ENSURE THAT YOUR PRINTOUT STATES THE TOTAL NUMBER OF PAGES AND THAT YOU HAVE PICKED THEM ALL UP.

42032-0015 (LT)

SUBJECT TO RESERVATIONS IN CROWN GRANT

REG. NUM.	DATE	INSTRUMENT TYPE	AMOUNT	PARTIES FROM	PARTIES TO	CERT/ CHKD
				CORRECTIONS: 'INSTRUMENT TYPE' CHANGED FROM 'LIEN' TO 'CONSTRUCTION LIEN' ON 2007/06/25 BY LINDA MCGEACHY.		
LT295072	2004/01/29	CONSTRUCTION LIEN		*** COMPLETELY DELETED ***		
				CORRECTIONS: 'INSTRUMENT TYPE' CHANGED FROM 'LIEN' TO 'CONSTRUCTION LIEN' ON 2007/06/25 BY LINDA MCGEACHY.		
LT295190	2004/02/04	CERT A CONST LIEN		*** COMPLETELY DELETED ***		
		REMARKS: LT288513, LT295072				
KN12302	2007/06/25	DIS CONSTRUCT LIEN		*** COMPLETELY DELETED ***	MATTHEWS EQUIPMENT LIMITED	
		REMARKS: RE: LT295072				
KN12303	2007/06/25	DIS CONSTRUCT LIEN		*** COMPLETELY DELETED ***	DENISON ENVIRONMENTAL SERVICES A DIVISION OF DENISON ENERGY INC.	
		REMARKS: RE: LT288447				
KN12304	2007/06/25	DIS CONSTRUCT LIEN		*** COMPLETELY DELETED ***	MATTHEWS EQUIPMENT LIMITED	
		REMARKS: RE: LT288513				
KN12538	2007/07/04	DIS CONSTRUCT LIEN		*** COMPLETELY DELETED ***	LEDCOR CIVIL/MINING LTD.	
		REMARKS: RE: LT288437, LT288968				
KN12539	2007/07/04	DIS CONSTRUCT LIEN		*** COMPLETELY DELETED ***	LEDCOR CIVIL/MINING LTD.	
		REMARKS: RE: LT288734, LT288968				
KN12841	2007/07/17	DIS CONSTRUCT LIEN		*** COMPLETELY DELETED ***	MATTHEWS EQUIPMENT LIMITED	
		REMARKS: RE: LT293498				
KN14341	2007/09/20	APL (GENERAL)		*** COMPLETELY DELETED *** TECK COMINCO LIMITED		
		REMARKS: LT288507				
KN22708	2008/10/17	NOTICE OF LEASE		TECK COMINCO LIMITED	PC GOLD INC.	C

NOTE: ADJOINING PROPERTIES SHOULD BE INVESTIGATED TO ASCERTAIN DESCRIPTIVE INCONSISTENCIES, IF ANY, WITH DESCRIPTION REPRESENTED FOR THIS PROPERTY.
NOTE: ENSURE THAT YOUR PRINTOUT STATES THE TOTAL NUMBER OF PAGES AND THAT YOU HAVE PICKED THEM ALL UP.

42032-0015 (LT)

SUBJECT TO RESERVATIONS IN CROWN GRANT

REG. NUM.	DATE	INSTRUMENT TYPE	AMOUNT	PARTIES FROM	PARTIES TO	CERT/ CHKD
KN22721	2008/10/17	NOTICE		PC GOLD INC.		C
	REMARKS: KN22708					
KN26054	2009/05/14	APL CH NAME OWNER		TECK COMINCO LIMITED	TECK RESOURCES LIMITED	C

42032-0008 (LT)

SUBJECT TO RESERVATIONS IN CROWN GRANT

PROPERTY DESCRIPTION: PCL 1467 SEC DPP; MINING CLAIM PA2139 CONNELL EXCEPT SRO IN PA10010; PICKLE LAKE

PROPERTY REMARKS: CROWN GRANT SEE PA10010.

ESTATE/QUALIFIER: FEE SIMPLE ABSOLUTE
RECENTLY: FIRST CONVERSION FROM BOOK

PIN CREATION DATE:
2005/03/21

OWNERS' NAMES CAPACITY SHARE
TECK RESOURCES LIMITED

REG. NUM.	DATE	INSTRUMENT TYPE	AMOUNT	PARTIES FROM	PARTIES TO	CERT/ CHKD
** PRINTOUT INCLUDES ALL DOCUMENT TYPES AND DELETED INSTRUMENTS SINCE: 2005/03/18 **						
LT127830	1978/02/06	APL (GENERAL)			TECK CORPORATION LIMITED	C
	REMARKS: AMENDED UNDER LT287467, LT247345					
LT288437	2003/01/22	CONSTRUCTION LIEN		*** COMPLETELY DELETED ***		
	CORRECTIONS: 'INSTRUMENT TYPE' CHANGED FROM 'LIEN' TO 'CONSTRUCTION LIEN' ON 2007/07/03 BY LINDA MCGEACHY.					
LT288447	2003/01/24	CONSTRUCTION LIEN		*** COMPLETELY DELETED ***		
	CORRECTIONS: 'INSTRUMENT TYPE' CHANGED FROM 'LIEN' TO 'CONSTRUCTION LIEN' ON 2007/06/22 BY LINDA MCGEACHY.					
LT288507	2003/01/29	CONSTRUCTION LIEN		*** COMPLETELY DELETED ***		
	CORRECTIONS: 'INSTRUMENT TYPE' CHANGED FROM 'LIEN' TO 'CONSTRUCTION LIEN' ON 2007/07/03 BY LINDA MCGEACHY.					
LT288513	2003/01/29	CONSTRUCTION LIEN		*** COMPLETELY DELETED ***		
	CORRECTIONS: 'INSTRUMENT TYPE' CHANGED FROM 'LIEN' TO 'CONSTRUCTION LIEN' ON 2007/06/25 BY LINDA MCGEACHY.					
LT288734	2003/02/13	CONSTRUCTION LIEN		*** COMPLETELY DELETED ***		
	CORRECTIONS: 'INSTRUMENT TYPE' CHANGED FROM 'LIEN' TO 'CONSTRUCTION LIEN' ON 2007/07/03 BY LINDA MCGEACHY.					
LT288863	2003/02/21	CERT A CONST LIEN		*** COMPLETELY DELETED ***		
	REMARKS: LT288447					
LT288968	2003/03/03	CERT A CONST LIEN		*** COMPLETELY DELETED ***		
	REMARKS: LT288437, LT288734					
LT293498	2003/10/29	CONSTRUCTION LIEN		*** COMPLETELY DELETED ***		

NOTE: ADJOINING PROPERTIES SHOULD BE INVESTIGATED TO ASCERTAIN DESCRIPTIVE INCONSISTENCIES, IF ANY, WITH DESCRIPTION REPRESENTED FOR THIS PROPERTY.
NOTE: ENSURE THAT YOUR PRINTOUT STATES THE TOTAL NUMBER OF PAGES AND THAT YOU HAVE PICKED THEM ALL UP.

42032-0008 (LT)

SUBJECT TO RESERVATIONS IN CROWN GRANT

REG. NUM.	DATE	INSTRUMENT TYPE	AMOUNT	PARTIES FROM	PARTIES TO	CERT/ CHKD
				CORRECTIONS: 'INSTRUMENT TYPE' CHANGED FROM 'LIEN' TO 'CONSTRUCTION LIEN' ON 2007/06/25 BY LINDA MCGEACHY.		
LT295072	2004/01/29	CONSTRUCTION LIEN		*** COMPLETELY DELETED ***		
				CORRECTIONS: 'INSTRUMENT TYPE' CHANGED FROM 'LIEN' TO 'CONSTRUCTION LIEN' ON 2007/06/25 BY LINDA MCGEACHY.		
LT295190	2004/02/04	CERT A CONST LIEN		*** COMPLETELY DELETED ***		
		REMARKS: LT288513, LT295072				
KN12302	2007/06/25	DIS CONSTRUCT LIEN		*** COMPLETELY DELETED ***	MATTHEWS EQUIPMENT LIMITED	
		REMARKS: RE: LT295072				
KN12303	2007/06/25	DIS CONSTRUCT LIEN		*** COMPLETELY DELETED ***	DENISON ENVIRONMENTAL SERVICES A DIVISION OF DENISON ENERGY INC.	
		REMARKS: RE: LT288447				
KN12304	2007/06/25	DIS CONSTRUCT LIEN		*** COMPLETELY DELETED ***	MATTHEWS EQUIPMENT LIMITED	
		REMARKS: RE: LT288513				
KN12538	2007/07/04	DIS CONSTRUCT LIEN		*** COMPLETELY DELETED ***	LEDCOR CIVIL/MINING LTD.	
		REMARKS: RE: LT288437, LT288968				
KN12539	2007/07/04	DIS CONSTRUCT LIEN		*** COMPLETELY DELETED ***	LEDCOR CIVIL/MINING LTD.	
		REMARKS: RE: LT288734, LT288968				
KN12841	2007/07/17	DIS CONSTRUCT LIEN		*** COMPLETELY DELETED ***	MATTHEWS EQUIPMENT LIMITED	
		REMARKS: RE: LT293498				
KN14341	2007/09/20	APL (GENERAL)		*** COMPLETELY DELETED *** TECK COMINCO LIMITED		
		REMARKS: LT288507				
KN22708	2008/10/17	NOTICE OF LEASE		TECK COMINCO LIMITED	PC GOLD INC.	C

NOTE: ADJOINING PROPERTIES SHOULD BE INVESTIGATED TO ASCERTAIN DESCRIPTIVE INCONSISTENCIES, IF ANY, WITH DESCRIPTION REPRESENTED FOR THIS PROPERTY.
NOTE: ENSURE THAT YOUR PRINTOUT STATES THE TOTAL NUMBER OF PAGES AND THAT YOU HAVE PICKED THEM ALL UP.

42032-0008 (LT)

SUBJECT TO RESERVATIONS IN CROWN GRANT

REG. NUM.	DATE	INSTRUMENT TYPE	AMOUNT	PARTIES FROM	PARTIES TO	CERT/ CHKD
KN22721	2008/10/17	NOTICE		PC GOLD INC.		C
	REMARKS: KN22708					
KN26054	2009/05/14	APL CH NAME OWNER		TECK COMINCO LIMITED	TECK RESOURCES LIMITED	C

42032-0003 (LT)

SUBJECT TO RESERVATIONS IN CROWN GRANT

PROPERTY DESCRIPTION: PCL 1469 SBC DPF; MINING CLAIM PA2140 CONNELL; PICKLE LAKE

PROPERTY REMARKS: CROWN GRANT SEE PA10011.

ESTATE/QUALIFIER: FEE SIMPLE ABSOLUTE
RECENTLY: FIRST CONVERSION FROM BOOK

PIN CREATION DATE:
2005/03/21

OWNERS' NAMES: TECK RESOURCES LIMITED
CAPACITY SHARE

REG. NUM.	DATE	INSTRUMENT TYPE	AMOUNT	PARTIES FROM	PARTIES TO	CERT/ CHXD
** PRINTOUT INCLUDES ALL DOCUMENT TYPES AND DELETED INSTRUMENTS SINCE: 2005/03/18 **						
LT127830	1978/02/06	APL (GENERAL)			TECK CORPORATION LIMITED	C
	REMARKS: AMENDED UNDER LT287467, LT247345					
LT288437	2003/01/22	CONSTRUCTION LIEN		*** COMPLETELY DELETED ***		
	CORRECTIONS: 'INSTRUMENT TYPE' CHANGED FROM 'LIEN' TO 'CONSTRUCTION LIEN' ON 2007/07/03 BY LINDA MCGEACHY.					
LT288447	2003/01/24	CONSTRUCTION LIEN		*** COMPLETELY DELETED ***		
	CORRECTIONS: 'INSTRUMENT TYPE' CHANGED FROM 'LIEN' TO 'CONSTRUCTION LIEN' ON 2007/06/22 BY LINDA MCGEACHY.					
LT288507	2003/01/29	CONSTRUCTION LIEN		*** COMPLETELY DELETED ***		
	CORRECTIONS: 'INSTRUMENT TYPE' CHANGED FROM 'LIEN' TO 'CONSTRUCTION LIEN' ON 2007/07/03 BY LINDA MCGEACHY.					
LT288513	2003/01/29	CONSTRUCTION LIEN		*** COMPLETELY DELETED ***		
	CORRECTIONS: 'INSTRUMENT TYPE' CHANGED FROM 'LIEN' TO 'CONSTRUCTION LIEN' ON 2007/06/25 BY LINDA MCGEACHY.					
LT288734	2003/02/13	CONSTRUCTION LIEN		*** COMPLETELY DELETED ***		
	CORRECTIONS: 'INSTRUMENT TYPE' CHANGED FROM 'LIEN' TO 'CONSTRUCTION LIEN' ON 2007/07/03 BY LINDA MCGEACHY.					
LT288863	2003/02/21	CERT A CONST LIEN		*** COMPLETELY DELETED ***		
	REMARKS: LT288447					
LT288968	2003/03/03	CERT A CONST LIEN		*** COMPLETELY DELETED ***		
	REMARKS: LT288437, LT288734					
LT293498	2003/10/29	CONSTRUCTION LIEN		*** COMPLETELY DELETED ***		

NOTE: ADJOINING PROPERTIES SHOULD BE INVESTIGATED TO ASCERTAIN DESCRIPTIVE INCONSISTENCIES, IF ANY, WITH DESCRIPTION REPRESENTED FOR THIS PROPERTY.
NOTE: ENSURE THAT YOUR PRINTOUT STATES THE TOTAL NUMBER OF PAGES AND THAT YOU HAVE PICKED THEM ALL UP.

42032-0003 (LT)

SUBJECT TO RESERVATIONS IN CROWN GRANT

REG. NUM.	DATE	INSTRUMENT TYPE	AMOUNT	PARTIES FROM	PARTIES TO	CERT/ CHKD
				CORRECTIONS: 'INSTRUMENT TYPE' CHANGED FROM 'LIEN' TO 'CONSTRUCTION LIEN' ON 2007/06/25 BY LINDA MCGEACHY.		
LT295072	2004/01/29	CONSTRUCTION LIEN		*** COMPLETELY DELETED ***		
				CORRECTIONS: 'INSTRUMENT TYPE' CHANGED FROM 'LIEN' TO 'CONSTRUCTION LIEN' ON 2007/06/25 BY LINDA MCGEACHY.		
LT295190	2004/02/04	CERT A CONST LIEN		*** COMPLETELY DELETED ***		
		REMARKS: LT288513, LT295072				
KN12302	2007/06/25	DIS CONSTRUCT LIEN		*** COMPLETELY DELETED ***	MATTHEWS EQUIPMENT LIMITED	
		REMARKS: RE: LT295072				
KN12303	2007/06/25	DIS CONSTRUCT LIEN		*** COMPLETELY DELETED ***	DENISON ENVIRONMENTAL SERVICES A DIVISION OF DENISON ENERGY INC.	
		REMARKS: RE: LT288447				
KN12304	2007/06/25	DIS CONSTRUCT LIEN		*** COMPLETELY DELETED ***	MATTHEWS EQUIPMENT LIMITED	
		REMARKS: RE: LT288513				
KN12538	2007/07/04	DIS CONSTRUCT LIEN		*** COMPLETELY DELETED ***	LEDCOR CIVIL/MINING LTD.	
		REMARKS: RE: LT288437, LT288968				
KN12539	2007/07/04	DIS CONSTRUCT LIEN		*** COMPLETELY DELETED ***	LEDCOR CIVIL/MINING LTD.	
		REMARKS: RE: LT288734, LT288968				
KN12841	2007/07/17	DIS CONSTRUCT LIEN		*** COMPLETELY DELETED ***	MATTHEWS EQUIPMENT LIMITED	
		REMARKS: RE: LT293498				
KN14341	2007/09/20	APL (GENERAL)		*** COMPLETELY DELETED *** TECK COMINCO LIMITED		
		REMARKS: LT288507				
KN22708	2008/10/17	NOTICE OF LEASE		TECK COMINCO LIMITED	PC GOLD INC.	C

NOTE: ADJOINING PROPERTIES SHOULD BE INVESTIGATED TO ASCERTAIN DESCRIPTIVE INCONSISTENCIES, IF ANY, WITH DESCRIPTION REPRESENTED FOR THIS PROPERTY.
NOTE: ENSURE THAT YOUR PRINTOUT STATES THE TOTAL NUMBER OF PAGES AND THAT YOU HAVE PICKED THEM ALL UP.

42032-0003 (LT)

SUBJECT TO RESERVATIONS IN CROWN GRANT

REG. NUM.	DATE	INSTRUMENT TYPE	AMOUNT	PARTIES FROM	PARTIES TO	CERT/ CHKD
KN22721	2008/10/17	NOTICE		PC GOLD INC.		C
	REMARKS: KN22708					
KN26054	2009/05/14	APL CH NAME OWNER		TECK COMINCO LIMITED	TECK RESOURCES LIMITED	C

PROPERTY DESCRIPTION: PCL 1468 SEC DPF; MINING CLAIM PA2141 CONNELL; PICKLE LAKE

PROPERTY REMARKS: CROWN GRANT SEE PA10012.

ESTATE/QUALIFIER: FEE SIMPLE ABSOLUTE
RECENTLY: FIRST CONVERSION FROM BOOK

PIN CREATION DATE:
2005/03/21

OWNERS' NAMES CAPACITY SHARE
TECK RESOURCES LIMITED

REG. NUM.	DATE	INSTRUMENT TYPE	AMOUNT	PARTIES FROM	PARTIES TO	CERT/ CHRD
** PRINTOUT INCLUDES ALL DOCUMENT TYPES AND DELETED INSTRUMENTS SINCE: 2005/03/18 **						
LT127830	1978/02/06	APL (GENERAL)			TECK CORPORATION LIMITED	C
	REMARKS: AMENDED UNDER LT287467, LT247345					
LT288437	2003/01/22	CONSTRUCTION LIEN		*** COMPLETELY DELETED ***		
	CORRECTIONS: 'INSTRUMENT TYPE' CHANGED FROM 'LIEN' TO 'CONSTRUCTION LIEN' ON 2007/07/03 BY LINDA MCGEACHY.					
LT288447	2003/01/24	CONSTRUCTION LIEN		*** COMPLETELY DELETED ***		
	CORRECTIONS: 'INSTRUMENT TYPE' CHANGED FROM 'LIEN' TO 'CONSTRUCTION LIEN' ON 2007/06/22 BY LINDA MCGEACHY.					
LT288507	2003/01/29	CONSTRUCTION LIEN		*** COMPLETELY DELETED ***		
	CORRECTIONS: 'INSTRUMENT TYPE' CHANGED FROM 'LIEN' TO 'CONSTRUCTION LIEN' ON 2007/07/03 BY LINDA MCGEACHY.					
LT288513	2003/01/29	CONSTRUCTION LIEN		*** COMPLETELY DELETED ***		
	CORRECTIONS: 'INSTRUMENT TYPE' CHANGED FROM 'LIEN' TO 'CONSTRUCTION LIEN' ON 2007/06/25 BY LINDA MCGEACHY.					
LT288734	2003/02/13	CONSTRUCTION LIEN		*** COMPLETELY DELETED ***		
	CORRECTIONS: 'INSTRUMENT TYPE' CHANGED FROM 'LIEN' TO 'CONSTRUCTION LIEN' ON 2007/07/03 BY LINDA MCGEACHY.					
LT288863	2003/02/21	CERT A CONST LIEN		*** COMPLETELY DELETED ***		
	REMARKS: LT288417					
LT288968	2003/03/03	CERT A CONST LIEN		*** COMPLETELY DELETED ***		
	REMARKS: LT288437, LT288734					
LT293498	2003/10/29	CONSTRUCTION LIEN		*** COMPLETELY DELETED ***		

NOTE: ADJOINING PROPERTIES SHOULD BE INVESTIGATED TO ASCERTAIN DESCRIPTIVE INCONSISTENCIES, IF ANY, WITH DESCRIPTION REPRESENTED FOR THIS PROPERTY.
NOTE: ENSURE THAT YOUR PRINTOUT STATES THE TOTAL NUMBER OF PAGES AND THAT YOU HAVE PICKED THEM ALL UP.

SUBJECT TO RESERVATIONS IN CROWN GRANT

REG. NUM.	DATE	INSTRUMENT TYPR	AMOUNT	PARTIES FROM	PARTIES TO	CERT/ CHKD
				CORRECTIONS: 'INSTRUMENT TYPE' CHANGED FROM 'LIEN' TO 'CONSTRUCTION LIEN' ON 2007/06/25 BY LINDA MCGEACHY.		
LT295072	2004/01/29	CONSTRUCTION LIEN		*** COMPLETELY DELETED ***		
				CORRECTIONS: 'INSTRUMENT TYPE' CHANGED FROM 'LIEN' TO 'CONSTRUCTION LIEN' ON 2007/06/25 BY LINDA MCGEACHY.		
LT295190	2004/02/04	CERT A CONST LIEN		*** COMPLETELY DELETED ***		
		REMARKS: LT288513, LT295072				
KN12302	2007/06/25	DIS CONSTRUCT LIEN		*** COMPLETELY DELETED ***	MATTHEWS EQUIPMENT LIMITED	
		REMARKS: RE: LT295072				
KN12303	2007/06/25	DIS CONSTRUCT LIEN		*** COMPLETELY DELETED ***	DENISON ENVIRONMENTAL SERVICES A DIVISION OF DENISON ENERGY INC.	
		REMARKS: RE: LT288447				
KN12304	2007/06/25	DIS CONSTRUCT LIEN		*** COMPLETELY DELETED ***	MATTHEWS EQUIPMENT LIMITED	
		REMARKS: RE: LT288513				
KN12538	2007/07/04	DIS CONSTRUCT LIEN		*** COMPLETELY DELETED ***	LEDCOR CIVIL/MINING LTD.	
		REMARKS: RE: LT288437, LT288968				
KN12539	2007/07/04	DIS CONSTRUCT LIEN		*** COMPLETELY DELETED ***	LEDCOR CIVIL/MINING LTD.	
		REMARKS: RE: LT288734, LT288968				
KN12841	2007/07/17	DIS CONSTRUCT LIEN		*** COMPLETELY DELETED ***	MATTHEWS EQUIPMENT LIMITED	
		REMARKS: RE: LT293498				
KN14341	2007/09/20	APL (GENERAL)		*** COMPLETELY DELETED ***	TECK COMINCO LIMITED	
		REMARKS: LT288507				
KN22708	2008/10/17	NOTICE OF LEASE		TECK COMINCO LIMITED	PC GOLD INC.	C

NOTE: ADJOINING PROPERTIES SHOULD BE INVESTIGATED TO ASCERTAIN DESCRIPTIVE INCONSISTENCIES, IF ANY, WITH DESCRIPTION REPRESENTED FOR THIS PROPERTY.
NOTE: ENSURE THAT YOUR PRINTOUT STATES THE TOTAL NUMBER OF PAGES AND THAT YOU HAVE PICKED THEM ALL UP.

42032-0004 (LT)

SUBJECT TO RESERVATIONS IN CROWN GRANT

REG. NUM.	DATE	INSTRUMENT TYPE	AMOUNT	PARTIES FROM	PARTIES TO	CERT/ CHKD
KN22721	2008/10/17	NOTICE		PC GOLD INC.		C
	REMARKS: KN22708					
KN26054	2009/05/14	APL CH NAME OWNER		TECK COMINCO LIMITED	TECK RESOURCES LIMITED	C

NOTE: ADJOINING PROPERTIES SHOULD BE INVESTIGATED TO ASCERTAIN DESCRIPTIVE INCONSISTENCIES, IF ANY, WITH DESCRIPTION REPRESENTED FOR THIS PROPERTY.
NOTE: ENSURE THAT YOUR PRINTOUT STATES THE TOTAL NUMBER OF PAGES AND THAT YOU HAVE PICKED THEM ALL UP.

SUBJECT TO RESERVATIONS IN CROWN GRANT

PROPERTY DESCRIPTION: PCL 567 SEC DPP; MINING CLAIM PA2185 CONNELL; S/T LT253302; PICKLE LAKE

PROPERTY REMARKS: CROWN GRANT SEE PA8529.

ESTATE/QUALIFIER: FEE SIMPLE ABSOLUTE
RECENTLY: FIRST CONVERSION FROM BOOK

PIN CREATION DATE: 2005/03/21

OWNERS' NAMES CAPACITY SHARE
TECK RESOURCES LIMITED

REG. NUM.	DATE	INSTRUMENT TYPE	AMOUNT	PARTIES FROM	PARTIES TO	CERT/ CHKD
** PRINTOUT INCLUDES ALL DOCUMENT TYPES AND DELETED INSTRUMENTS SINCE: 2005/03/18 **						
LT127830	1978/02/06	APL (GENERAL)			TECK CORPORATION LIMITED	C
		REMARKS: AMENDED UNDER LT287467, LT247345				
23R9629	1996/09/13	PLAN REFERENCE				C
LT253302	1997/06/17	TRANSFER BASEMENT			PLACER DOME (CLA) LIMITED	C
		REMARKS: PLANNING ACT CONSENT				
LT288437	2003/01/22	CONSTRUCTION LIEN		*** COMPLETELY DELETED ***		
		CORRECTIONS: 'INSTRUMENT TYPE' CHANGED FROM 'LIEN' TO 'CONSTRUCTION LIEN' ON 2007/07/03 BY LINDA MCGEACHY.				
LT288447	2003/01/24	CONSTRUCTION LIEN		*** COMPLETELY DELETED ***		
		CORRECTIONS: 'INSTRUMENT TYPE' CHANGED FROM 'LIEN' TO 'CONSTRUCTION LIEN' ON 2007/06/22 BY LINDA MCGEACHY.				
LT288507	2003/01/29	CONSTRUCTION LIEN		*** COMPLETELY DELETED ***		
		CORRECTIONS: 'INSTRUMENT TYPE' CHANGED FROM 'LIEN' TO 'CONSTRUCTION LIEN' ON 2007/07/03 BY LINDA MCGEACHY.				
LT288513	2003/01/29	CONSTRUCTION LIEN		*** COMPLETELY DELETED ***		
		CORRECTIONS: 'INSTRUMENT TYPE' CHANGED FROM 'LIEN' TO 'CONSTRUCTION LIEN' ON 2007/06/25 BY LINDA MCGEACHY.				
LT288734	2003/02/13	CONSTRUCTION LIEN		*** COMPLETELY DELETED ***		
		CORRECTIONS: 'INSTRUMENT TYPE' CHANGED FROM 'LIEN' TO 'CONSTRUCTION LIEN' ON 2007/07/03 BY LINDA MCGEACHY.				
LT288863	2003/02/21	CERT A CONST LIEN		*** COMPLETELY DELETED ***		
		REMARKS: LT288447				

NOTE: ADJOINING PROPERTIES SHOULD BE INVESTIGATED TO ASCERTAIN DESCRIPTIVE INCONSISTENCIES, IF ANY, WITH DESCRIPTION REPRESENTED FOR THIS PROPERTY.
NOTE: ENSURE THAT YOUR PRINTOUT STATES THE TOTAL NUMBER OF PAGES AND THAT YOU HAVE PICKED THEM ALL UP.

42032-0064 (LT)

SUBJECT TO RESERVATIONS IN CROWN GRANT

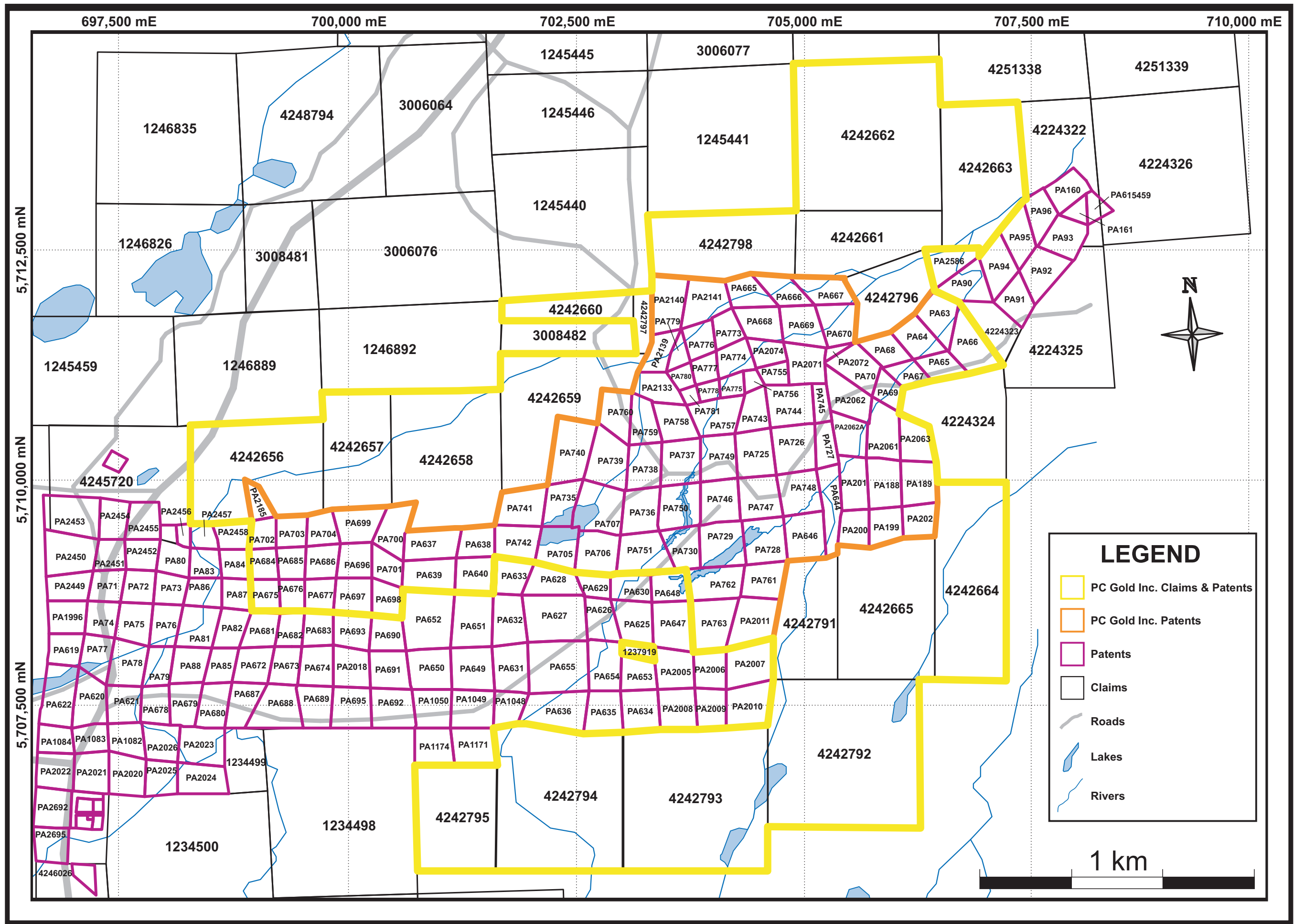
REG. NUM.	DATE	INSTRUMENT TYPE	AMOUNT	PARTIES FROM	PARTIES TO	CERT/ CHKD
LT288968	2003/03/03	CERT A CONST LIEN		*** COMPLETELY DELETED ***		
		REMARKS: LT288437, LT288734				
LT293498	2003/10/29	CONSTRUCTION LIEN		*** COMPLETELY DELETED ***		
		CORRECTIONS: 'INSTRUMENT TYPE' CHANGED FROM 'LIEN' TO 'CONSTRUCTION LIEN' ON 2007/06/25 BY LINDA MCGEACHY.				
LT295072	2004/01/29	CONSTRUCTION LIEN		*** COMPLETELY DELETED ***		
		CORRECTIONS: 'INSTRUMENT TYPE' CHANGED FROM 'LIEN' TO 'CONSTRUCTION LIEN' ON 2007/06/25 BY LINDA MCGEACHY.				
LT295190	2004/02/04	CERT A CONST LIEN		*** COMPLETELY DELETED ***		
		REMARKS: LT288513, LT295072				
KN12302	2007/06/25	DIS CONSTRUCT LIEN		*** COMPLETELY DELETED ***	MATTHEWS EQUIPMENT LIMITED	
		REMARKS: RE: LT295072				
KN12303	2007/06/25	DIS CONSTRUCT LIEN		*** COMPLETELY DELETED ***	DENISON ENVIRONMENTAL SERVICES A DIVISION OF DENISON ENERGY INC.	
		REMARKS: RE: LT288447				
KN12304	2007/06/25	DIS CONSTRUCT LIEN		*** COMPLETELY DELETED ***	MATTHEWS EQUIPMENT LIMITED	
		REMARKS: RE: LT288513				
KN12538	2007/07/04	DIS CONSTRUCT LIEN		*** COMPLETELY DELETED ***	LEDCOR CIVIL/MINING LTD.	
		REMARKS: RE: LT288437, LT288968				
KN12539	2007/07/04	DIS CONSTRUCT LIEN		*** COMPLETELY DELETED ***	LEDCOR CIVIL/MINING LTD.	
		REMARKS: RE: LT288734, LT288968				
KN12641	2007/07/17	DIS CONSTRUCT LIEN		*** COMPLETELY DELETED ***	MATTHEWS EQUIPMENT LIMITED	
		REMARKS: RE: LT293498				
KN14341	2007/09/20	APL (GENERAL)		*** COMPLETELY DELETED *** TECK COMINCO LIMITED		

NOTE: ADJOINING PROPERTIES SHOULD BE INVESTIGATED TO ASCERTAIN DESCRIPTIVE INCONSISTENCIES, IF ANY, WITH DESCRIPTION REPRESENTED FOR THIS PROPERTY.
NOTE: ENSURE THAT YOUR PRINTOUT STATES THE TOTAL NUMBER OF PAGES AND THAT YOU HAVE PICKED THEM ALL UP.

42032-0064 (LT)

SUBJECT TO RESERVATIONS IN CROWN GRANT

REG. NUM.	DATE	INSTRUMENT TYPE	AMOUNT	PARTIES FROM	PARTIES TO	CERT/ CHKD
		REMARKS: LT288507				
KN22708	2008/10/17	NOTICE OF LEASE		TECK COMINCO LIMITED	PC GOLD INC.	C
KN22721	2008/10/17	NOTICE		PC GOLD INC.		C
		REMARKS: KN22708				
KN26054	2009/05/14	APL CH NAME OWNER		TECK COMINCO LIMITED	TECK RESOURCES LIMITED	C



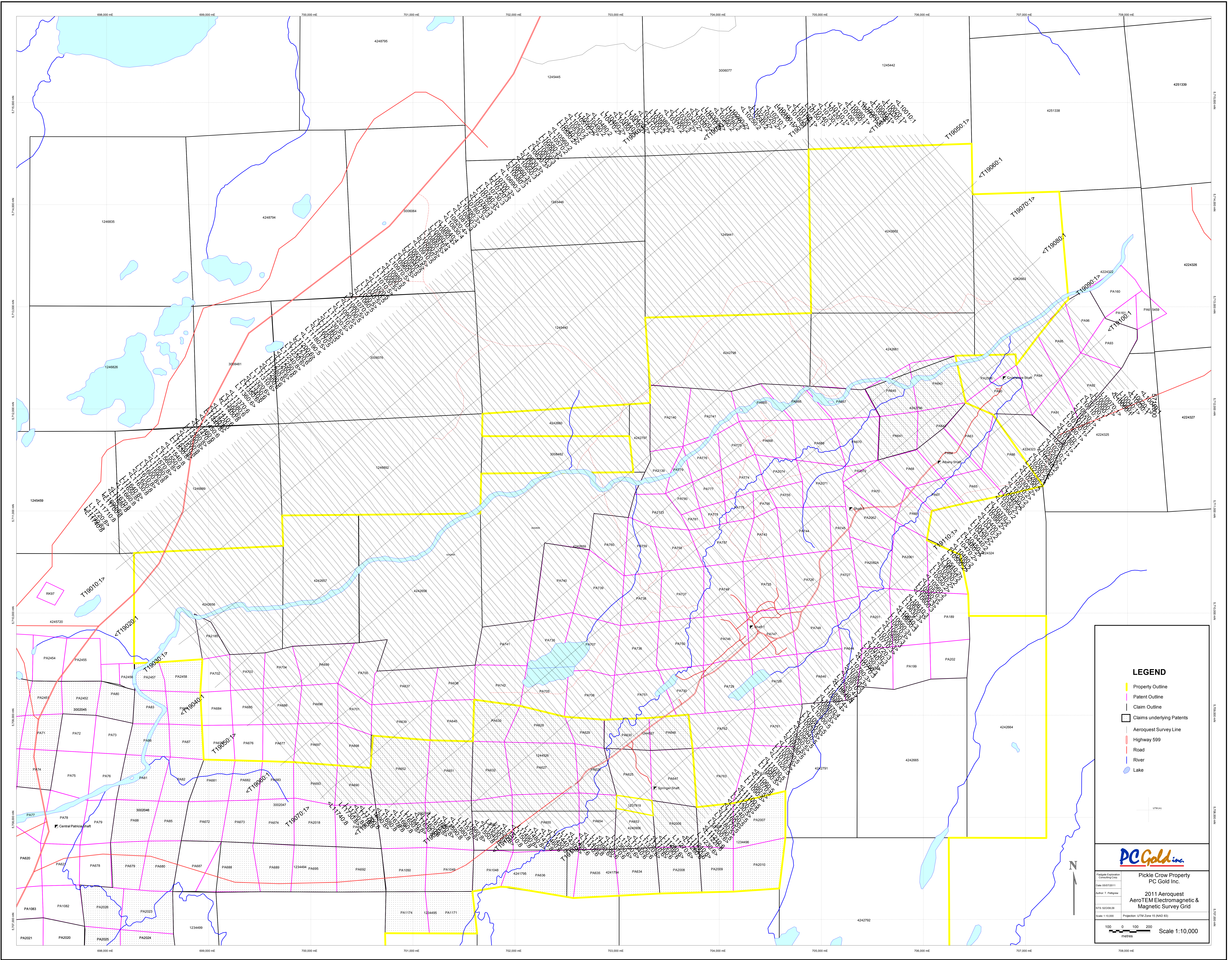
697,500 mE 700,000 mE 702,500 mE 705,000 mE 707,500 mE 710,000 mE

5,712,500 mN
5,710,000 mN
5,707,500 mN

LEGEND

- PC Gold Inc. Claims & Patents
- PC Gold Inc. Patents
- Patents
- Claims
- Roads
- Lakes
- Rivers





LEGEND

- Property Outline
- Patent Outline
- Claim Outline
- Claims underlying Patents
- Aeroquest Survey Line
- Highway 599
- Road
- River
- Lake

PC Gold Inc.

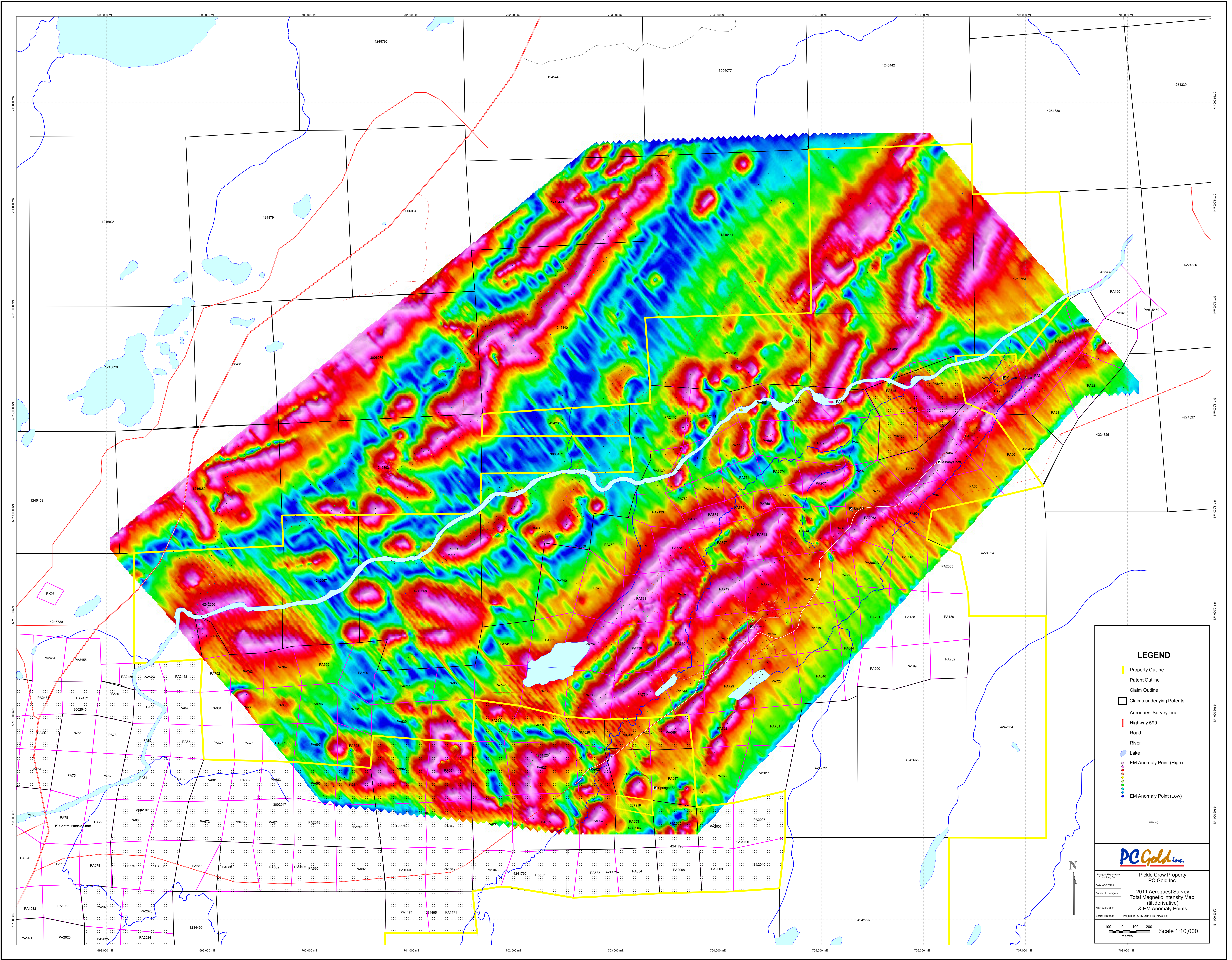
Pickle Crow Property
PC Gold Inc.

2011 Aeroquest
AeroTEM Electromagnetic &
Magnetic Survey Grid

Project: Pickle Crow
Date: 05/07/2011
Author: T. Pelkey
NTS: 52008.09
Scale: 1:10,000
Projection: UTM Zone 15 (NAD 83)

0 100 200
metres

Scale 1:10,000



LEGEND

- Property Outline
- Patent Outline
- Claims underlying Patents
- Aeroquest Survey Line
- Highway 599
- Road
- River
- Lake
- EM Anomaly Point (High)
- EM Anomaly Point (Low)

UTM

N

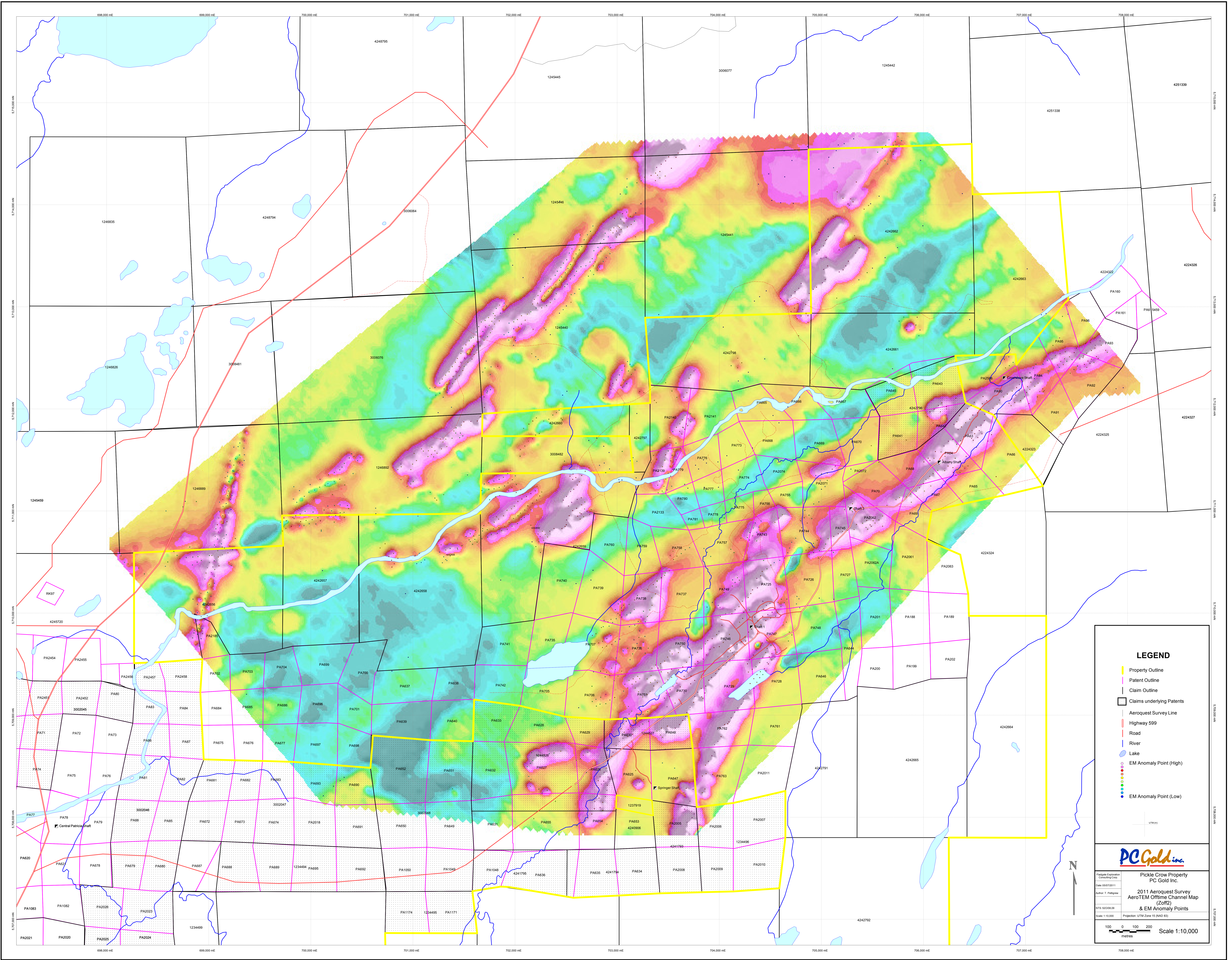
PC Gold Inc.

Pickle Crow Property
PC Gold Inc.

2011 Aeroquest Survey
Total Magnetic Intensity Map
& EM Anomaly Points
(tilt derivative)

Scale 1:10,000
Projection: UTM Zone 15 (NAD 83)

100 0 100 200
metres



LEGEND

- Property Outline
- Patent Outline
- Claim underlying Patents
- Aerotem Survey Line
- Highway 599
- Road
- River
- Lake
- EM Anomaly Point (High)
- EM Anomaly Point (Low)

PC Gold Inc.

Pickle Crow Property
PC Gold Inc.

2011 Aerotem Survey
Aerotem Offline Channel Map
& EM Anomaly Points

Project: UTM Zone 15 (NAD 83)
Scale: 1:10,000

100 0 100 200
metres

Scale 1:10,000