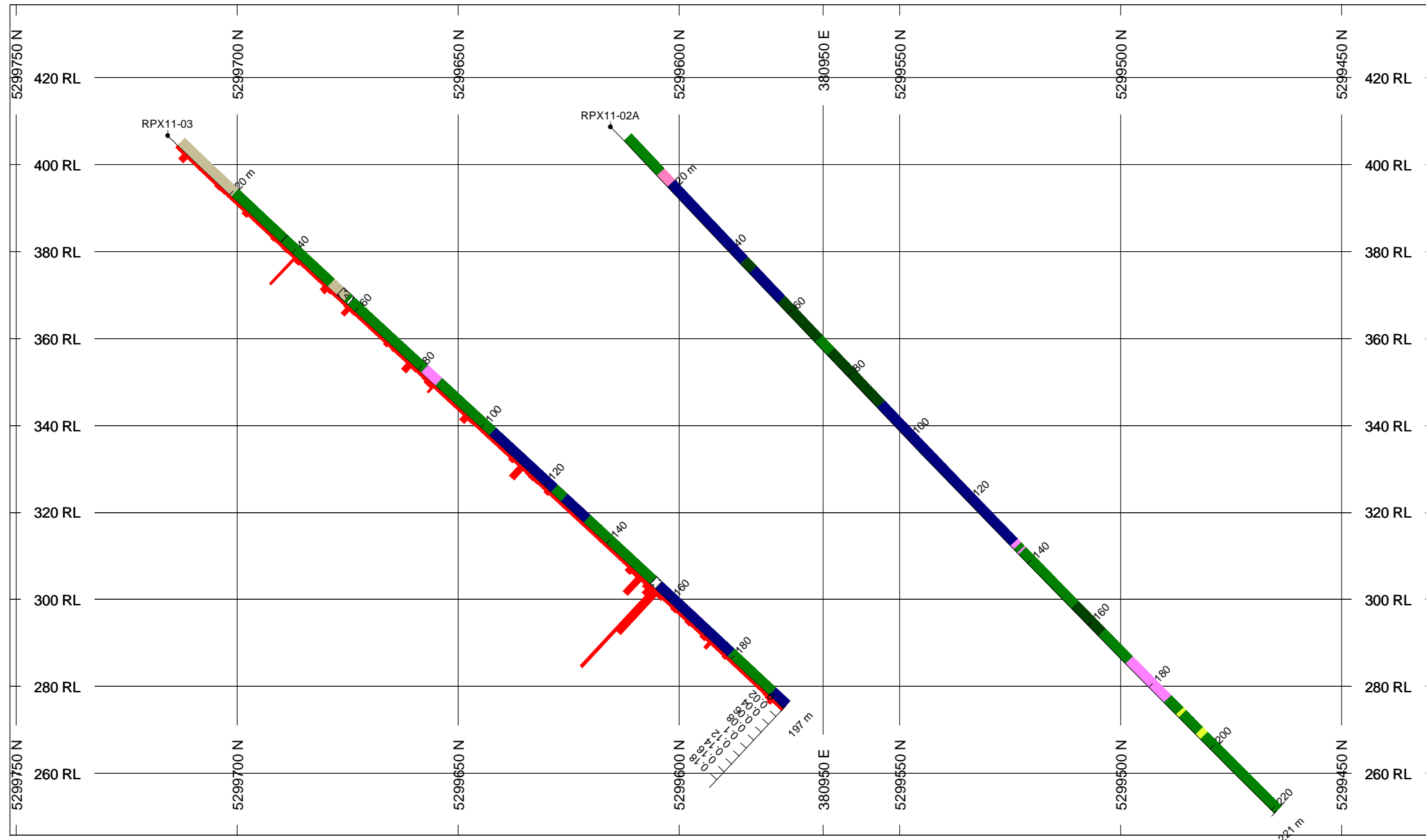


HOLES PLOTTED

TOTAL 2

RPX11-02A RPX11-03



BAR GRAPHS L/R COL

Au_ppm L █

ROCK CODES


Code	PAT	LABEL	DESCRIPTION
		BX	Breccia
		FP	Feldspar Porphyry
		GB	Gabbro
		ID	Intermediate Dyke
		MD	Mafic Dyke
		MV	Mafic Volcanic
		OVB	Overburden
		P	Porphyry
		MSEDS	Meta-sediment

SECTION SPECS:

REF. PT. E, N 380954 m 5299590 m
 EXTENTS 327.8 m 191.1 m
 SECTION TOP, BOT 436.8 m 245.7 m
 TOLERANCE +/- 31.05 m

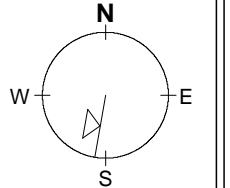
SCALE 1 : 1200

(m)



NAD83 / UTM zone 17N

AZIMUTH = 190°



Red Pine Exploration Inc.

Saracourt Property

Mortimer Zone

2011 Drilling