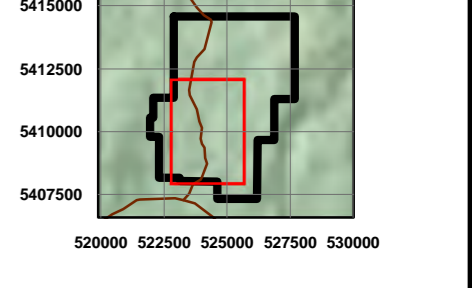


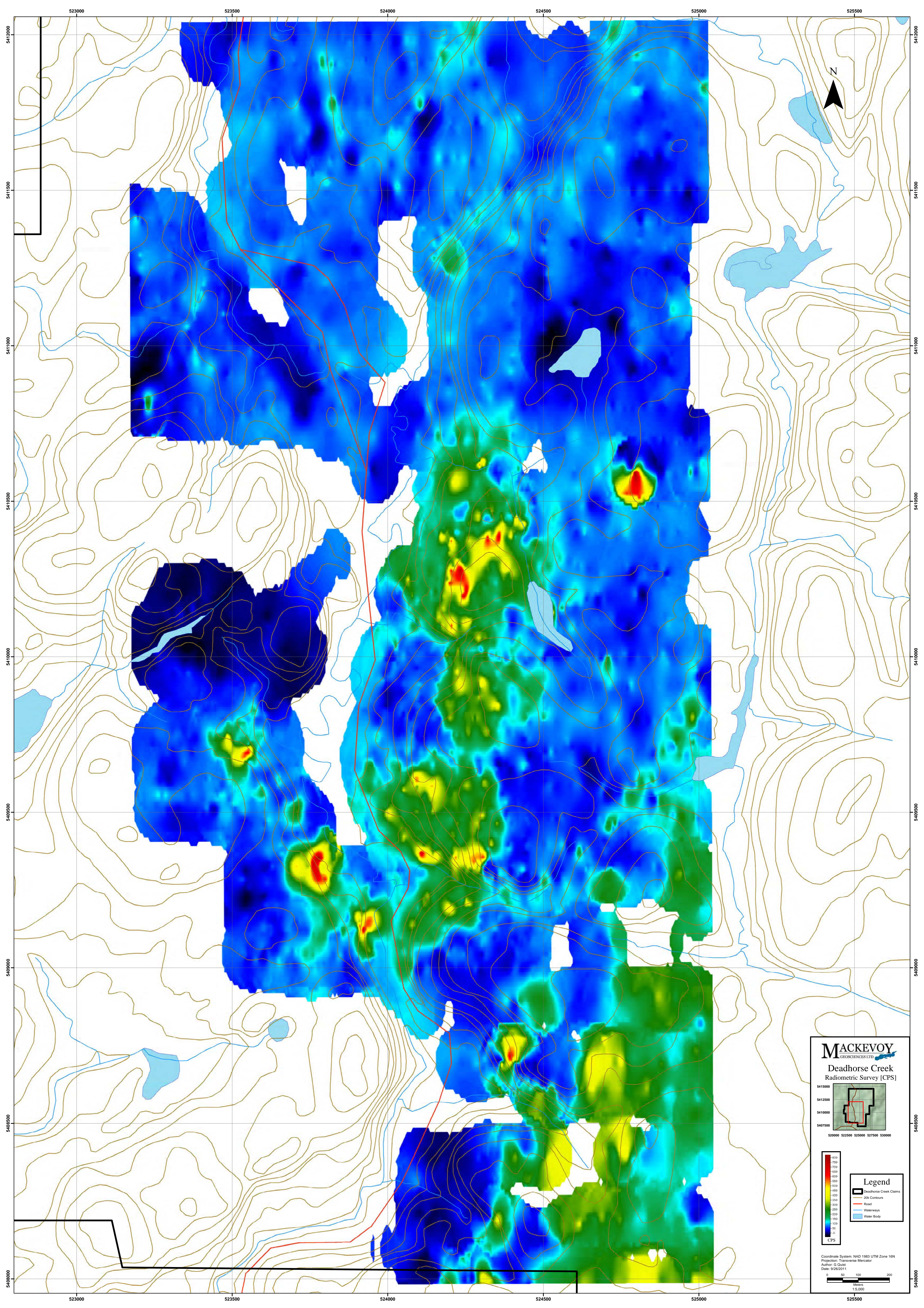
MACKEVOY
GEOSCIENCES LTD
Deadhorse Creek
Radiometric Survey Locations



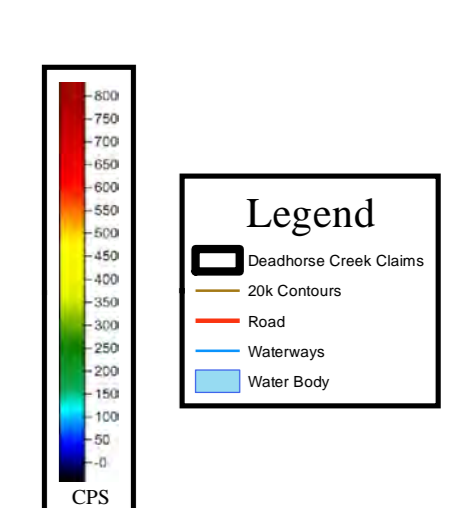
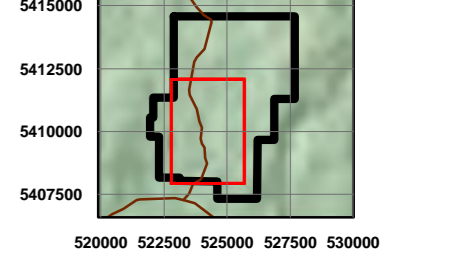
- Legend**
- Deadhorse Creek Claims
 - 20m Contours
 - Road
 - Waterways
 - Water Body
 - Radiometric Survey Location

Coordinate System: NAD 1983 UTM Zone 16N
Projection: Transverse Mercator
Author: G. Quist
Date: 10/24/2011

0 50 100 200
Meters
1:5,000

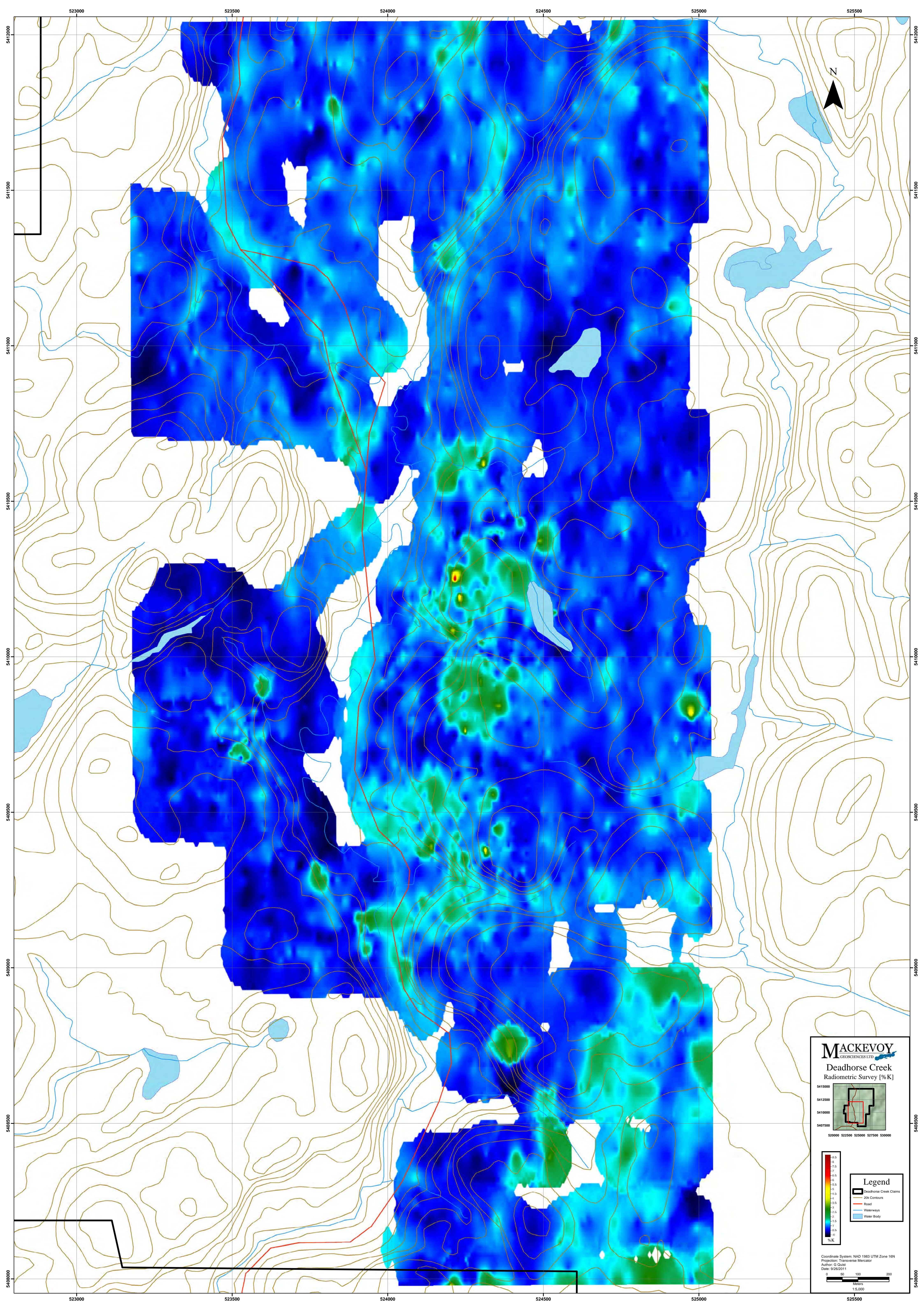


MACKEVOY
GEOSCIENCES LTD
Deadhorse Creek
Radiometric Survey [CPS]

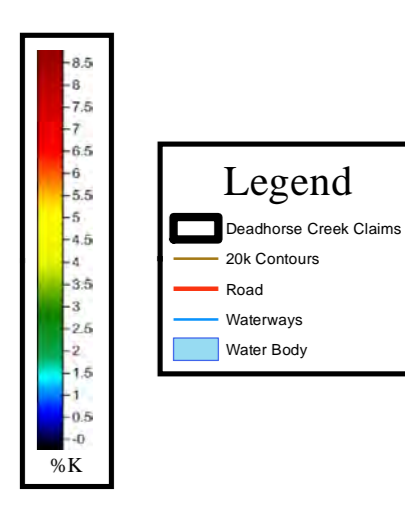
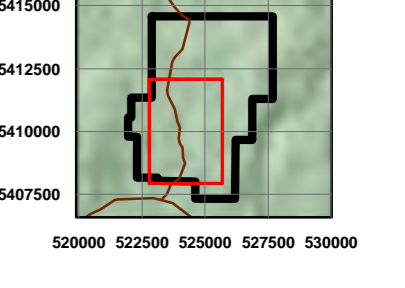


Coordinate System: NAD 1983 UTM Zone 16N
Projection: Transverse Mercator
Author: G. Quill
Date: 9/26/2011

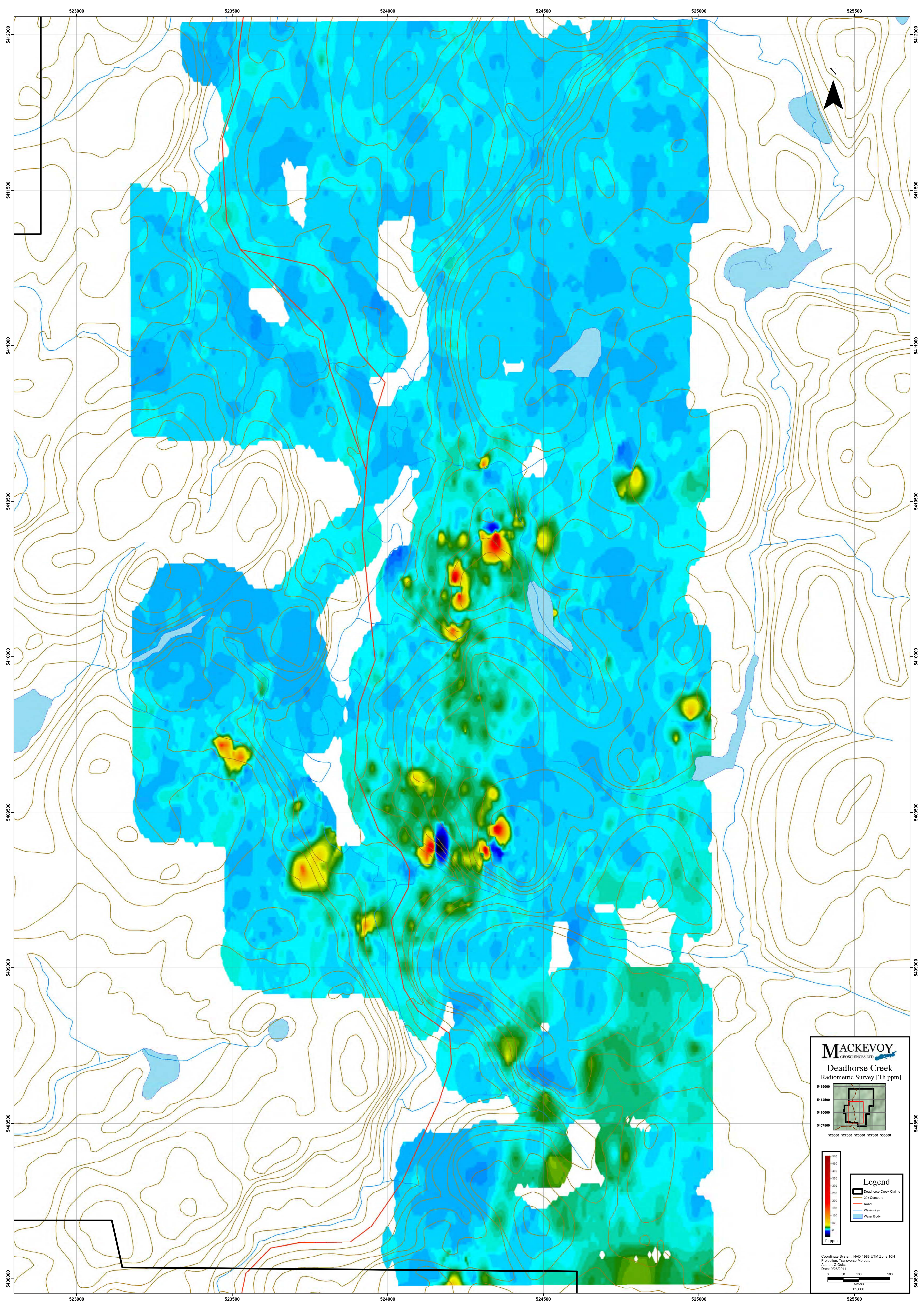
0 50 100 200
Meters
1:5,000



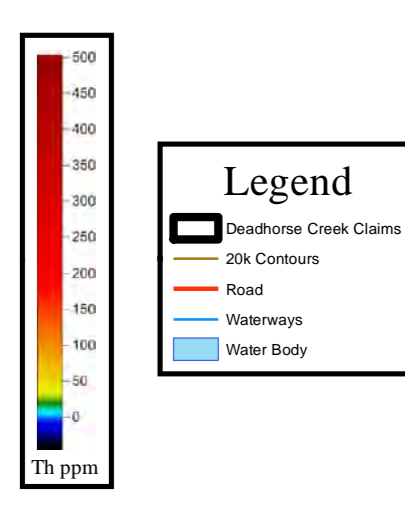
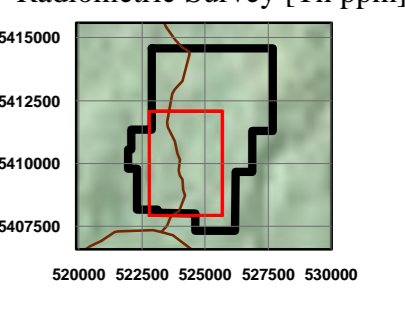
MACKEVOY
GEOSCIENCES LTD
Deadhorse Creek
Radiometric Survey [%K]



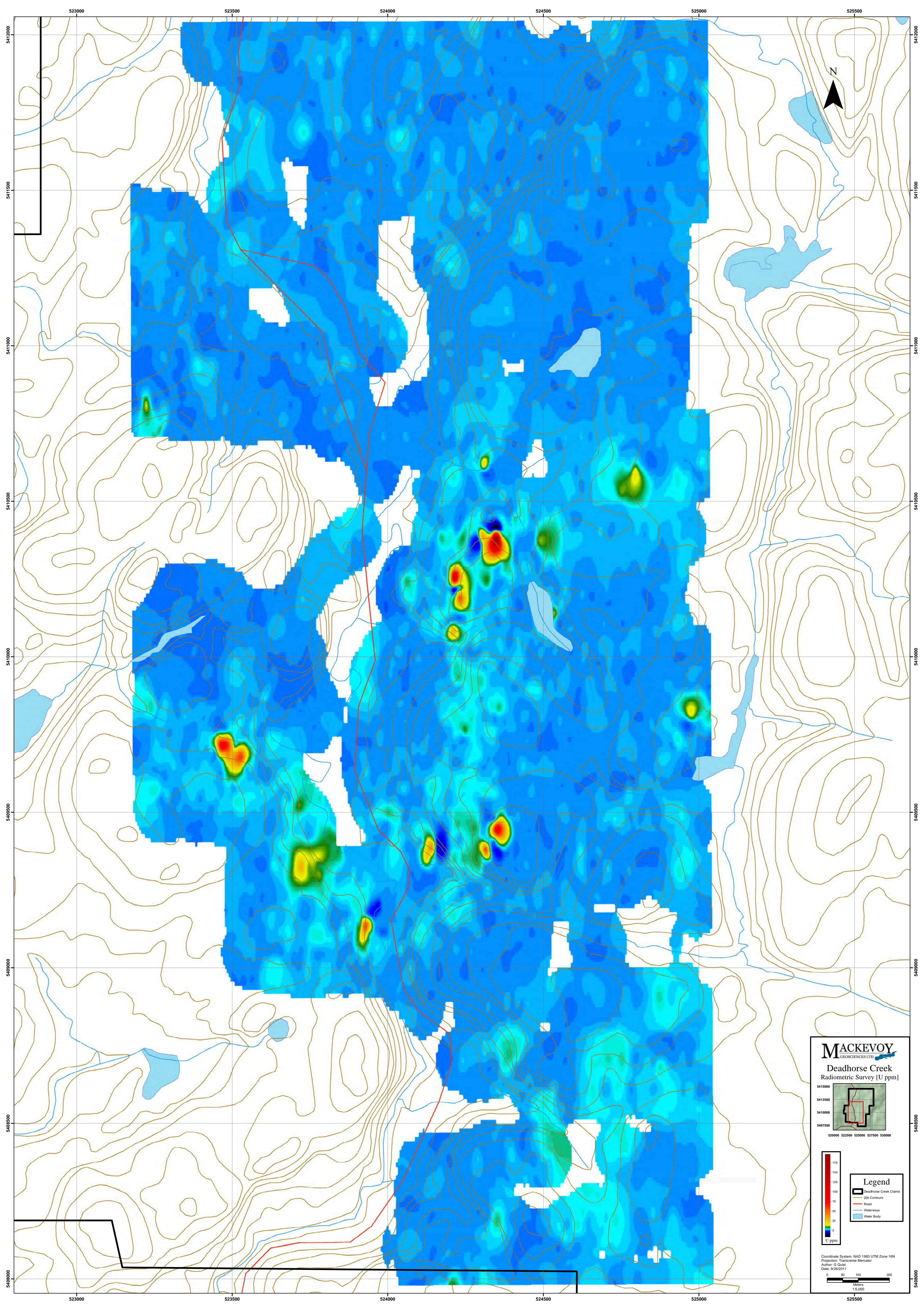
Coordinate System: NAD 1983 UTM Zone 16N
Projection: Transverse Mercator
Author: G. Quist
Date: 9/26/2011



MACKEVOY
GEO SCIENCES LTD
Deadhorse Creek
Radiometric Survey [Th ppm]

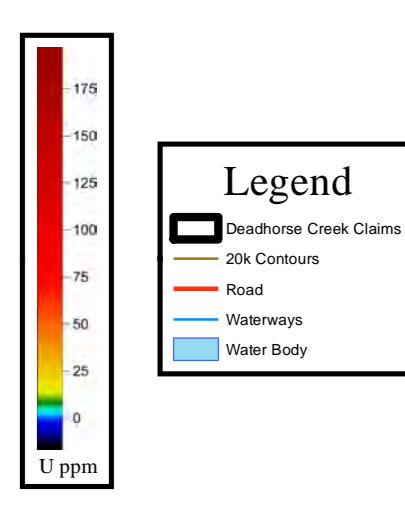
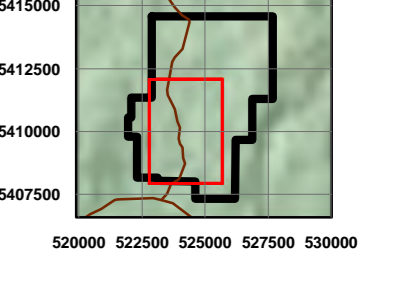


Coordinate System: NAD 1983 UTM Zone 16N
Projection: Transverse Mercator
Author: G. Quise
Date: 9/26/2011



MACKEVOY
GEOSCIENCES LTD

Deadhorse Creek
Radiometric Survey [U ppm]



Coordinate System: NAD 1983 UTM Zone 16N
Projection: Transverse Mercator
Author: G. Quise
Date: 9/26/2011