

Geology and Terrain Unit Geotechnical Report
“Infrastructure Corridor Property”

**Thunder Bay and Porcupine
Mining Division, Ontario**

**By: L. Rajnovich
March 16, 2011**

**Canada Chrome Corporation
141 Adelaide Street West, Suite 1000
Toronto, Ontario M5W 3L5**

TABLE OF CONTENTS

Introduction	2
Property Description, Location and Access	2
Claim Status	3
Previous Work	3
Borehole Drilling Program	4
Quality Assurance and Quality Control	4
Conclusions and Recommendations	5
Statement of Qualifications	6
Appendix A: Claims List, Borehole location list	
Appendix B: Golder Associates 2010 Geology and Terrain Unit Geotechnical Data Report	
Appendix C: Borehole Location Maps	

INTRODUCTION

This report is the results of geotechnical field investigations, terrain unit mapping, laboratory and field testing, geophysical surveys, and hydro-technical support for major river crossings conducted on Canada Chrome Corporation's Infrastructure Corridor Property located in Northwestern Ontario. This detailed study, which collected 5,906 soil samples from 811 boreholes utilizing mechanized hollow stem auger drills, is the follow-up of a previously completed reconnaissance program of Hand Auger soil sampling conducted in 2009. The property is 100% owned by Canada Chrome Corporation, a wholly owned subsidiary of KWG Resources Inc. The borehole drilling program was conducted from February 1st to May 15th, 2010. The operation was based in three locations, the village of Nakina, Dusey Lake and Lamons Lake. Golder Associates orchestrated the program with data capture provided by Pro West GIS, with field support provided by Buchanan Woodlands Inc, logistics and camp support from Stares Contracting, who also cleared trails for the track mounted auger drills, and cleared drill sites and helicopter landing sites. Aroland Industrial was engaged to clear trail and drill sites in the southern segment, as well as building ice bridges and plowing access roads. Paddock Drilling provided three helicopter supported auger drills and two track mounted rigs with drill crews. Wisk Air provided two Bell 407, and two Long Ranger helicopters for personnel and drill rig mobilization. Golder shipped the soil samples to their testing facilities in Anchorage, Duluth and Toronto. Laboratory testing began in February 2010 and was completed in October, 2010. Analysis and report writing was completed in March 2011.

The Infrastructure Corridor property consists of 241 unpatented mining claims (3667 claim units) and is located in the Thunder Bay and Porcupine Mining Divisions of Ontario. The property consist of a north-south oriented linear arrangement of staked claims originating near the village of Nakina and terminating near McFaulds Lake, approximately 328 km to the north, an area known as the “Ring of Fire” in the James Bay Lowlands.

The purpose of staking these claims is to link the potential development of mining operations on a chromite deposit on KWG claims with existing transportation infrastructure. Heavy haul transportation infrastructure developed on the claims would be a necessary component of mining infrastructure, and as such, these claims, in addition to the claims underlying the chromite deposit, were staked for mining purposes and are necessary for mine infrastructure development.

With the recent discoveries of chromite deposits made in the “Ring of Fire” area, the intent for the borehole drilling sampling program is exploratory in nature from the perspective of establishing soil types and volumes for the purpose of determining their suitability as construction material and foundation. The claim group was staked with the guidance of published surficial geology maps, topographic maps and systematic visual assessment which resulted in staking a favoured route for the possible construction of rail and road embankments. A total of 811 boreholes were drilled, 694 on Canada Chrome Corporation claims, and of the total 5,906 soil samples collected, 5015 were on Canada Chrome Corporation claims. A report by Golder Associates on the results of this program is provided in Appendix B of this report. This report also incorporates the results from the previously completed Hand Auger soil sampling program.

PROPERTY DESCRIPTION, LOCATION AND ACCESS

The Infrastructure Corridor Property is located approximately 300 km northeast of Thunder Bay, Ontario at Nakina, Ontario. The property consists of 241 unpatented mining claims (3667 claim units) and extends northward from Nakina, Ontario for approximately 328 km to the “Ring of Fire” Area in

the James Bay Lowlands of Northern Ontario. The southern 65 km's of the property can be easily accessed from Nakina, Ontario using the Exton Road. All other access to the property, north of the Little Current River, can be done using helicopter or fixed-wing aircraft.

CLAIM STATUS

The claims are 100% owned by Canada Chrome Corporation, a wholly owned subsidiary of KWG Resources Inc. Sampling was conducted on 189 of the 241 claims that make up the property, with all 241 claims being part of 6 contiguous segments that are separated by Waterway Parks or previously existing claims not owned by Canada Chrome. A complete list of the claims that make up the Infrastructure Corridor property is provided in Appendix A.

PREVIOUS WORK

Apart from earlier reconnaissance geology and geophysics performed by the federal and provincial geological surveys, there has been no previous work on the Infrastructure Corridor property itself and the property was virtually unexplored prior to the hand auger soil sampling program conducted by Canada Chrome Corporation in 2009. Previous work on properties in the greater McFaulds Lake or "Ring of Fire" area has assisted in developing a regional analysis of the area leading up to the planning of this soils program. Previous work in the surrounding areas has been summarized as follows:

- 1962 Bostock, H.H. of the Geological Survey of Canada first did a geological map of the Lansdowne House area delineating the unnamed greenstone belt in the area of Fishtrap Lake including the extent of the hornblende gabbro in the Fishtrap Lake area. Rock units can be outlined by an original aeromagnetic trend that can be seen from the results of the aeromagnetic survey flown from 1959 to 1960.
- 1963 Duffell, S., MacLaren, A.S. and Holman, R.H.C. of the Geological Survey of Canada wrote a report on bedrock geology, geophysical and geochemical investigations of the Red Lake-Lansdowne House Area, Northwestern Ontario in the interest of the "Roads to Resources" program: the Federal Government's policy to aid the provinces in building roads to northern areas for developing the country's resources. The bedrock geology of the volcanic belt from Wunnummin to Mameigwess Lakes was first described as containing metabasalts that are coarse grained and resembles meta-diorites, suggesting they are metamorphosed lava flows.
- 1970 Thurston, P.C. and Carter, M.W. of the Ontario Department of Mines did the geological mapping project Operation Fort Hope designed to provide rapid coverage of little known regions of the province for the compilation of geologic maps. Mafic metavolcanics in all the belts of the Fort Hope area have been described as representing andesitic to basaltic flows metamorphosed to greenschist, almandine-amphibolite or hornblende hornfels facies.
- 1979 Thurston, P.C., Sage, R.P., and Siragusa, G.M. of the Ontario Geological Survey wrote a report along with maps on the Geology of the Winisk Lake Area, further outlined the extent of the Wunnummin Lake Belt and also described outcrops of hornblende gabbro and serpentinitized peridotite in the Fishbasket Lake area of the eastern section of the belt.

2003 Spider Resources and KWG Resources performed an airborne magnetic survey of the Attawapiskat area that provided an accurate depiction of subsurface geology displaying an accurate belt of highly magnetic rocks of the “Ring of Fire” in the McFauld’s Lake area. This survey was later purchased by MNDMF and made public.

BOREHOLE DRILLING PROGRAM

Canada Chrome Corporation engaged Krech Ojard and Associates of Duluth, Minnesota to develop alignment geometry and concept structures information that were then used to guide and coordinate the implementation of geotechnical and geophysical surveys of the project area. Based on this information, and in conjunction with Golder Associates of Duluth, Minnesota, planning for this program began in November 2009 to select borehole locations to classify ground conditions including surficial deposits, till and bedrock and had oversight on the drilling program. Golder Associates enlisted Paddock Drilling of Winnipeg, Manitoba to drill the boreholes. The program was carried out from January 3rd to May 15th, 2010 a total of 811 boreholes were drilled. Each drillhole was bored using a track-mounted and helicopter portable drill rigs with a 99.0 millimeter (3.75 inch) inner diameter hollow-stem auger. Borings depth from averaged 5 meters, with samples collected at regular intervals. A total of 5,906 soil samples were collected at the 811 borehole sites. At water crossings drilling depth extended into bedrock and 3 meters of core was extracted by inserting a drill rod with a diamond impregnated bit. A full sample list and sample location maps can be found in Appendix A and Appendix C, respectively.

Golder Associates performed 10,731 soil laboratory tests on the 5,906 samples collected. Test included classification analysis, Atterberg limit tests, sieve analysis and hydrometer tests. Golder tested the soils for liquid limit, plastic limit, plasticity index, % gravel, % sand, % passing #200 sieve, % silt and % clay. The sampling logs can be found in Appendix B of the Golder Associates report. The results from the soil laboratory testing can be found in Appendix C of the Golder Associates report.

The bedrock core samples collected were visually observed and photographed by Golder Associates followed quality testing which included the following: Soundness of Coarse Aggregate Use of Sodium Sulfate, Relative Density and Absorption of Coarse Aggregate, Clay Lumps and Friable Particles, Resistance to Degradation of Large-Size Aggregate by Abrasion and Impact in Los Angeles Machine and Petrographic Analysis. A summary of the rock test results and the results from the rock laboratory testing can be found in Appendix D of the Golder Associates report.

Geophysical surveys were carried out at ten major river crossings during the winter of 2010 using a combination of electrical resistivity imaging (ERI) and ground penetrating radar (GPR). Preliminary assessments of hydrology, hydraulics, ice jam potential, debris jam potential, scour, erosion and bank protection were made for each major crossing. These results are in Appendixes E, F, and G. Terrain Unit maps are in Appendix I.

QUALITY ASSURANCE AND QUALITY CONTROL

Over the course of the borehole drilling program, personnel from Krech Ojard and Associates reviewed the progress of the program and visited the field boring sites to review the sample sites. Once samples were drilled and collected by Golder Associates, samples were shipped by Wisk Air helicopters to Nakina, Ontario and then shipped by transport to Golder laboratories in Toronto, Ontario; Duluth, Minnesota and Anchorage, Alaska.

CONCLUSIONS AND RECOMMENDATIONS

The mechanized hollow stem auger soil sampling program was carried out on Canada Chrome Corporation's 100% owned Infrastructure Corridor property from February 1st to May 15th, 2010, whereby 5,015 soil samples were collected from 694 boreholes were drilled, including 41 bedrock core samples. Investigations to date have been effective in providing the geotechnical information needed to generally characterize the subsurface conditions in the proposed infrastructure corridor and to make preliminary evaluations of potential material sites, proposed embankments, water crossing structures, and other related facilities. Further investigations will be needed for final design of specific structures and to better define the quantity and quality of material sites.

Statement of Qualifications

I, Lucy G. N. Rajnovich, of 184 Otto Street, Thunder Bay, Ontario, Canada, hereby certify that:


I graduated from Lakehead University with a BSc. Geology in 2005.

I have been employed as a Geologist since 2004 and I am currently employed as Manager of Technical Services with Canada Chrome Corporation.

I wrote this report and complete it on March 15, 2011.

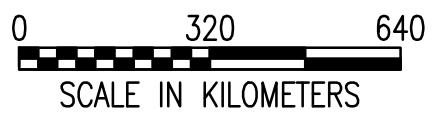
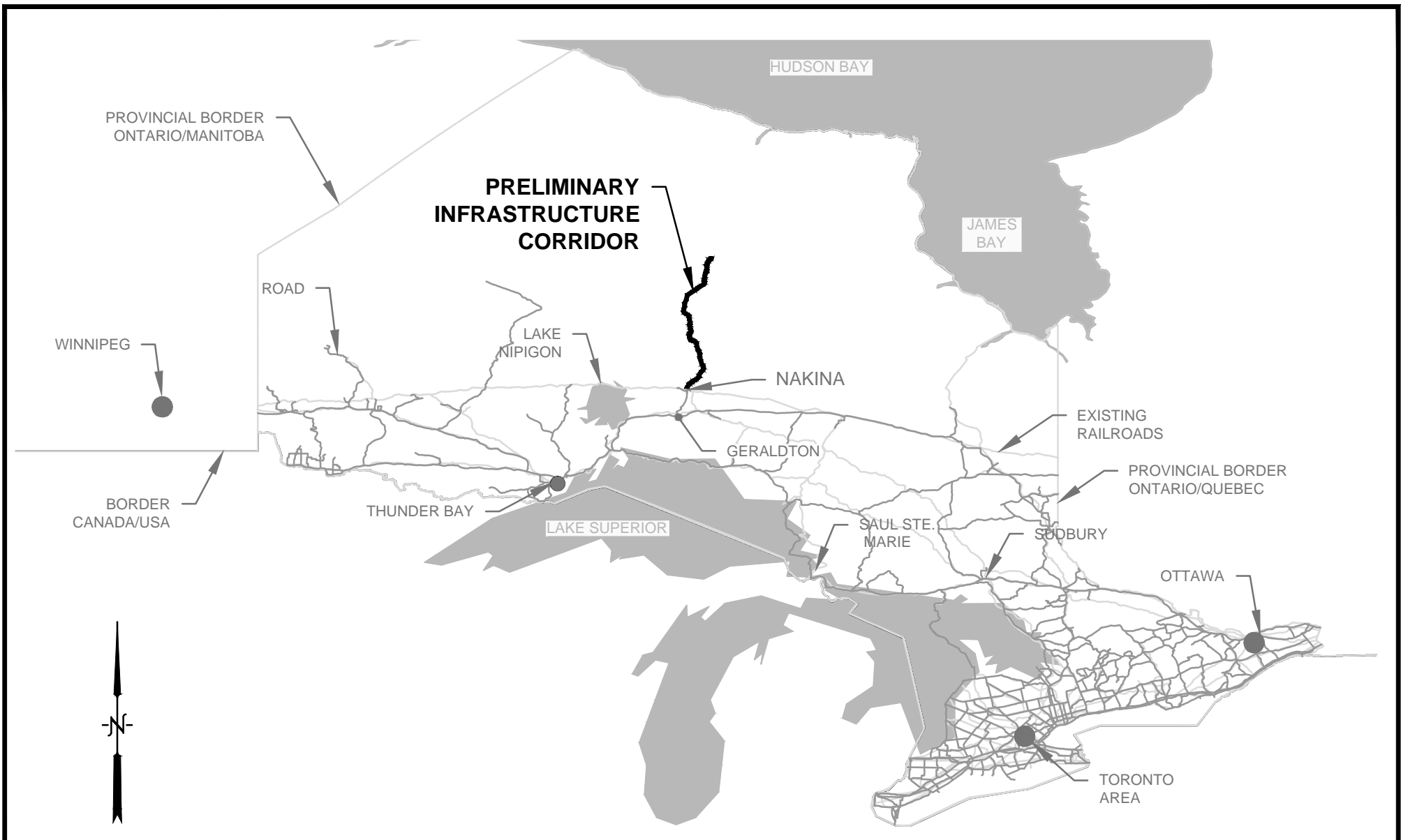
I am not aware of any material fact or material changes with respect to the subject matter of this report, the omission of which would make this report misleading.


Dated at Thunder Bay, Ontario on: March 16, 2011.

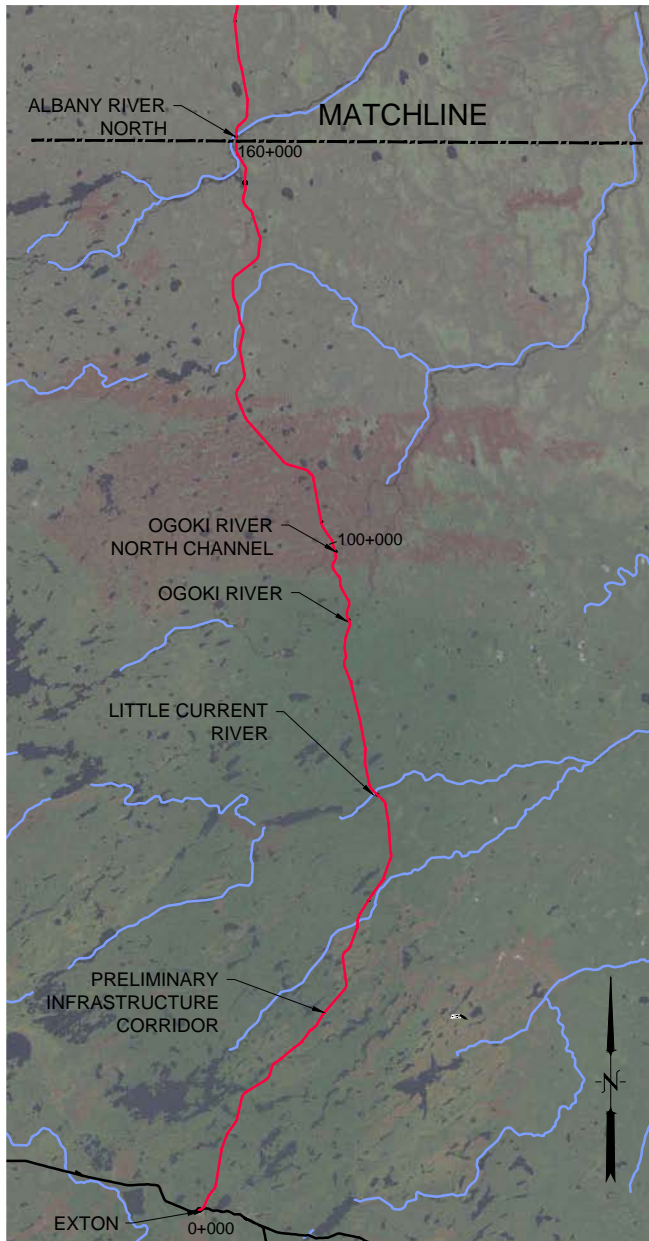


Lucy G. N. Rajnovich
Canada Chrome Corporation

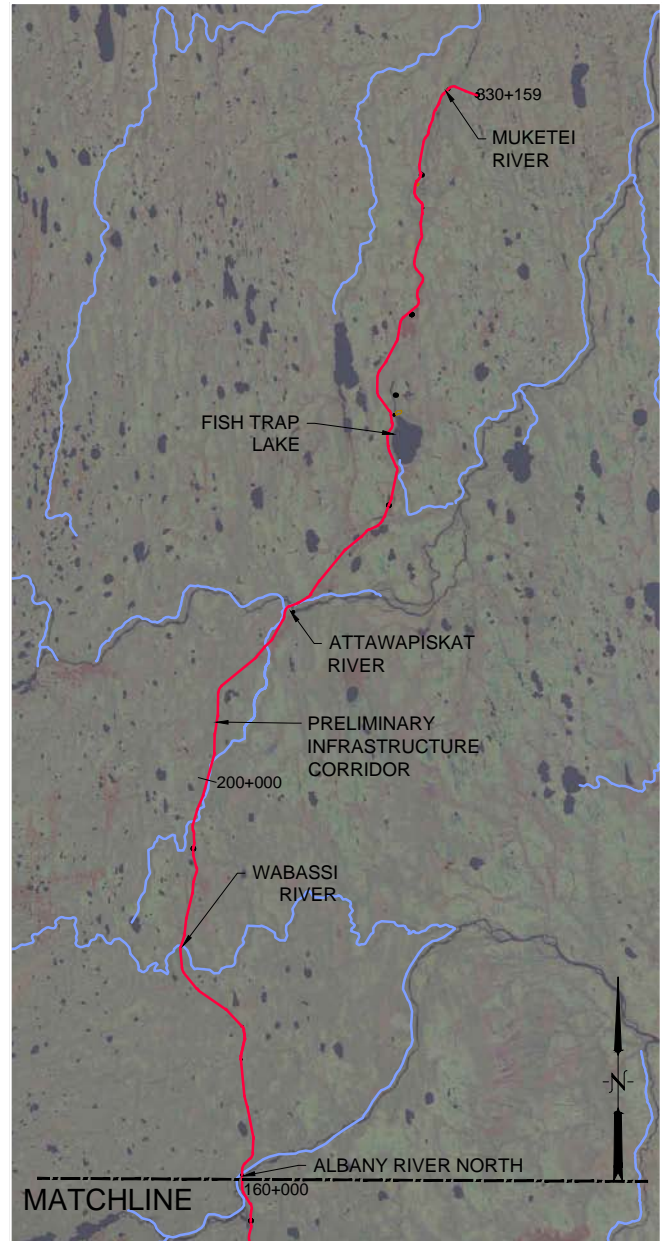
FIGURES



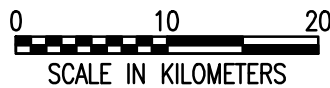
 Golder Associates Anchorage, Alaska	SCALE AS SHOWN	TITLE
	CADD APG	PROJECT VICINITY MAP CANADA CHROME PRELIMINARY INFRASTRUCTURE CORRIDOR FEASIBILITY STUDY NORTHWEST ONTARIO, CANADA
DATE 12/21/10		
CHECK RGD		
FILE No. VICINITY MAP	DATE 12/21/10	CANADA CHROME/FEASIBILITY STUDY/CANADA
PROJECT No. 093-81042	REV. 0	
		FIGURE 1



SOUTHERN HALF



NORTHERN HALF



REFERENCES

COLOR LANDSAT IMAGERY PROVIDED BY NASA AND DISTRIBUTED BY JPL AT NASA.

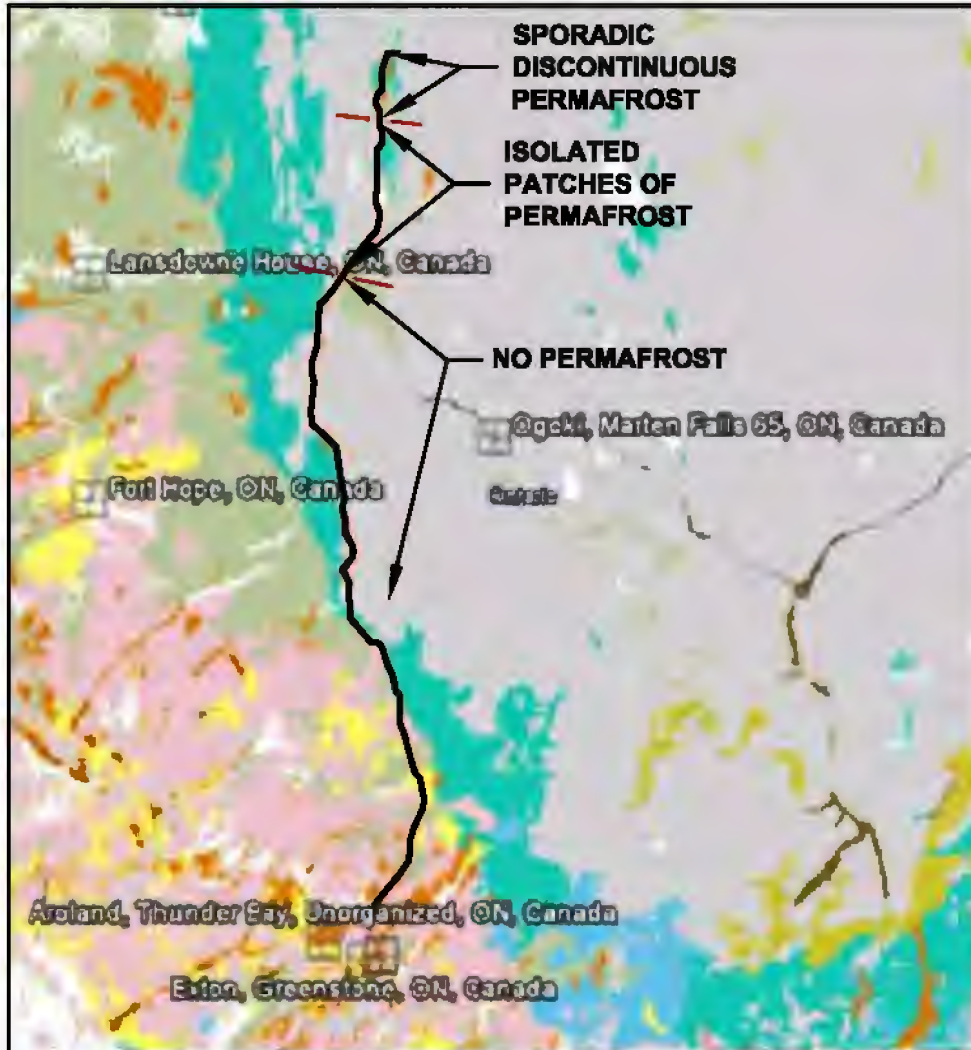


SCALE	AS SHOWN
CADD	APG
DATE	12/21/10
CHECK	RGD
DATE	12/21/10
REV.	0

PROJECT LOCATION MAP
 CANADA CHROME PRELIMINARY INFRASTRUCTURE
 CORRIDOR FEASIBILITY STUDY
 NORTHWEST ONTARIO, CANADA

FILE No.	MS-SITEMAP_V0
PROJECT No.	093-81042

CANADA CHROME/FEASIBILITY STUDY/ CANADA



LEGEND

<p>— PROPOSED INFRASTRUCTURE CORRIDOR</p> <p>- - - PERMAFROST BOUNDARY</p>	<p><u>GEOLOGIC UNITS</u></p> <p> PREDOMINANTLY ORGANICS OVER FINE-GRAINED LAKE DEPOSITS</p> <p> PREDOMINANTLY GLACIAL DEPOSITS</p> <p> PRECAMBRIAN BEDROCK – COVERED BY GLACIAL SEDIMENTS IN SOME LOCATIONS</p>
--	--

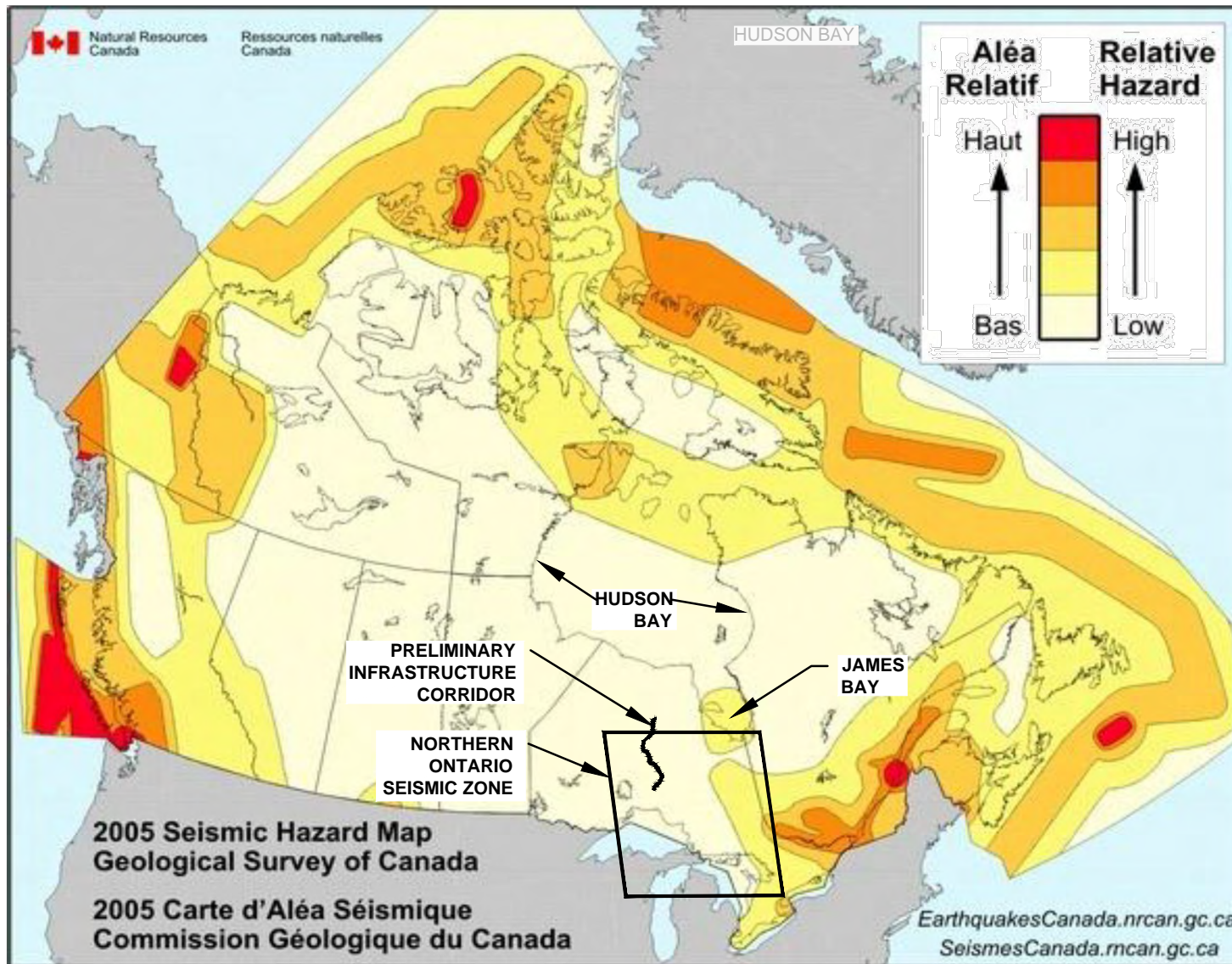
NOTES

1.) ALL LOCATIONS APPROXIMATED

REFERENCE

- 1.) BASE IMAGE MODIFIED FROM ONTARIO GEOLOGICAL SURVEY DATA (PALA AND OTHERS, 1991).
- 2.) PERMAFROST DATA FROM NATIONAL ATLAS OF CANADA 5th ED., CANADA PERMAFROST (1995).

 <p>Golder Associates Anchorage, Alaska</p>	SCALE	NONE	<p>REGIONAL GEOLOGIC MAP CANADA CHROME PRELIMINARY INFRASTRUCTURE CORRIDOR FEASIBILITY STUDY NORTHWEST ONTARIO, CANADA</p>
	CADD	ECC	
DATE	12/21/10		
CHECK	RGD		
FILE No.	Geol Map.dwg	DATE	
PROJECT No.	093-81042	REV.	0
CANADA CHROME/FEASIBILITY STUDY/CANADA			FIGURE 3



REFERENCES

1) IMAGE MODIFIED FROM NATURAL RESOURCES CANADA, [Http://www.nrcan-rncan.gc.ca/com/index-eng.php](http://www.nrcan-rncan.gc.ca/com/index-eng.php)



FILE No.	SESMIC MAP
PROJECT No.	093-81042

SCALE	N.T.S.
CADD	APG
DATE	12/21/10
CHECK	RGD
DATE	12/21/10
REV.	0

TITLE
SEISMIC HAZARD MAP
 CANADA CHROME PRELIMINARY
 INFRASTRUCTURE CORRIDOR FEASIBILITY STUDY
 NORTHWEST ONTARIO, CANADA

CANADA CHROME/FEASIBILITY STUDY/CANADA

Appendix A:

Claims List and Borehole Location List

Township/Area	Claim Number	Claim Units	Claim Due Date
BAIZE CREEK AREA	04250526	16	2011-Oct-20
BMA 525 862	4248371	12	2011-Sep-04
BMA 525 862	4248373	14	2011-Sep-04
BMA 525 862	4248374	8	2011-Sep-04
BRUNDRIT LAKE AREA	4248424	16	2011-Nov-06
BRUNDRIT LAKE AREA	4248425	16	2011-Nov-06
BRUNDRIT LAKE AREA	4248426	16	2011-Nov-06
BRUNDRIT LAKE AREA	4248427	16	2011-Nov-06
BRUNDRIT LAKE AREA	4248428	16	2011-Nov-06
BRUNDRIT LAKE AREA	4248429	16	2011-Nov-06
TANASE LAKE AREA	4248430	16	2011-Nov-06
TANASE LAKE AREA	4248431	16	2011-Nov-06
TANASE LAKE AREA	4248432	16	2011-Nov-06
TANASE LAKE AREA	4248433	16	2011-Nov-06
TANASE LAKE AREA	4248434	16	2011-Nov-06
TANASE LAKE AREA	4248435	16	2011-Nov-06
TANASE LAKE AREA	4248436	16	2011-Nov-06
TANASE LAKE AREA	4248437	16	2011-Nov-06
BMA 525 862	4248438	16	2011-Nov-09
BMA 525 862	4248439	15	2011-Nov-09
BMA 525 862	4248440	16	2011-Nov-09
BMA 522 863	4248592	6	2012-Mar-15
BMA 524 862	4250188	16	2011-Sep-04
BMA 524 862	4250189	4	2011-Sep-04
EXTON	4250190	8	2011-Oct-14
BMA 525 862	4250315	15	2011-Sep-04
ALPHA LAKE (TB)	4250471	16	2011-Oct-14
ALPHA LAKE (TB)	4250472	16	2011-Oct-14
ALPHA LAKE (TB)	4250473	16	2011-Oct-14
ALPHA LAKE (TB)	4250474	16	2011-Oct-14
ALPHA LAKE (TB)	4250475	16	2011-Oct-14
ALPHA LAKE (TB)	4250476	16	2011-Oct-14
ALPHA LAKE (TB)	4250477	16	2011-Oct-14
ALPHA LAKE (TB)	4250478	16	2011-Oct-14
ALPHA LAKE (TB)	4250479	16	2011-Oct-14
ALPHA LAKE (TB)	4250480	16	2011-Oct-14
BRESSETTE LAKE AREA	4250511	11	2011-Oct-14
BRESSETTE LAKE AREA	4250512	7	2011-Oct-14
BRESSETTE LAKE AREA	4250513	16	2011-Oct-14
BRESSETTE LAKE AREA	4250514	16	2011-Oct-14
BRESSETTE LAKE AREA	4250515	16	2011-Oct-14
BRESSETTE LAKE AREA	4250516	16	2011-Oct-14
BAIZE CREEK AREA	4250517	16	2011-Oct-14
BAIZE CREEK AREA	4250518	16	2011-Oct-14
BAIZE CREEK AREA	4250519	16	2011-Oct-14
BAIZE CREEK AREA	4250520	16	2011-Oct-14
BAIZE CREEK AREA	4250521	16	2011-Oct-14
BAIZE CREEK AREA	4250522	16	2011-Oct-14
BAIZE CREEK AREA	4250523	16	2011-Oct-14
BAIZE CREEK AREA	4250524	16	2011-Oct-20

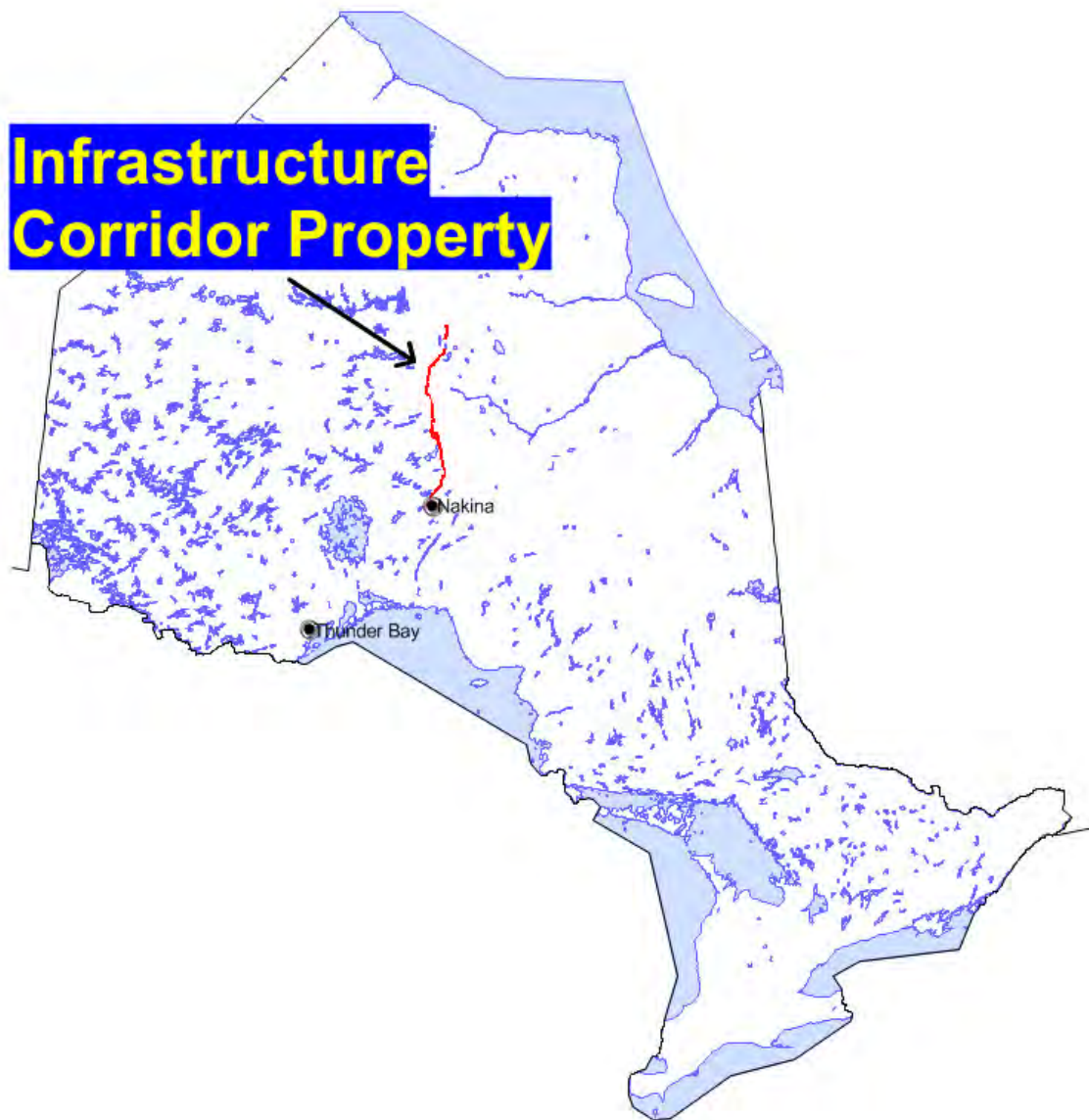
Township/Area	Claim Number	Claim Units	Claim Due Date
MURIEL RIVER (PORC)	4250525	16	2011-Oct-20
TRIDENT LAKE (PORC)	4250527	16	2011-Oct-20
TRIDENT LAKE (PORC)	4250528	16	2011-Oct-20
TRIDENT LAKE (PORC)	4250529	16	2011-Oct-20
TRIDENT LAKE (PORC)	4250530	16	2011-Oct-20
TRIDENT LAKE AREA	4250531	16	2011-Oct-14
TRIDENT LAKE AREA	4250532	16	2011-Oct-14
TRIDENT LAKE AREA	4250533	16	2011-Oct-14
TRIDENT LAKE AREA	4250534	16	2011-Oct-14
TRIDENT LAKE AREA	4250535	16	2011-Oct-14
TRIDENT LAKE AREA	4250536	16	2011-Oct-14
TRIDENT LAKE AREA	4250537	16	2011-Oct-14
TRIDENT LAKE AREA	4250538	16	2011-Oct-14
TRIDENT LAKE AREA	4250539	16	2011-Oct-14
ALPHA LAKE (TB)	4250540	16	2011-Oct-14
BMA 525 862	4251431	16	2011-Nov-24
BMA 525 862	4251432	16	2011-Nov-24
BMA 525 862	4251433	14	2011-Nov-09
BMA 524 862	4251434	14	2011-Nov-09
BMA 524 862	4251435	14	2011-Nov-09
BMA 525 862	4251501	12	2011-Sep-04
BMA 525 862	4251502	16	2011-Sep-04
BMA 525 862	4251503	16	2011-Sep-04
BMA 525 862	4251504	16	2011-Sep-04
BMA 525 862	4251505	16	2011-Sep-04
BMA 525 862	4251506	16	2011-Sep-04
BMA 525 862	4251507	16	2011-Sep-04
BMA 525 862	4251508	16	2011-Sep-04
BMA 525 862	4251509	16	2011-Sep-04
BMA 524 862	4251510	16	2011-Sep-04
BMA 524 862	4251511	16	2011-Sep-04
BMA 524 862	4251512	16	2011-Sep-04
BMA 524 862	4251513	16	2011-Sep-04
BMA 523 862	4251514	16	2011-Sep-04
BMA 523 862	4251515	14	2011-Sep-04
BMA 523 862	4251516	16	2011-Sep-04
BMA 523 862	4251517	16	2011-Sep-04
BMA 523 862	4251518	16	2011-Sep-04
BMA 523 862	4251519	16	2011-Sep-04
BMA 523 862	4251520	15	2011-Sep-04
BMA 522 862	4251521	15	2011-Sep-01
BMA 522 862	4251522	15	2011-Sep-01
BMA 522 862	4251523	10	2011-Sep-01
BMA 522 862	4251524	15	2011-Sep-01
BMA 522 863	4251525	15	2011-Sep-01
BMA 522 863	4251526	16	2011-Sep-01
BMA 522 863	4251527	15	2011-Sep-01
BMA 522 863	4251528	16	2011-Sep-01
BMA 522 863	4251529	9	2011-Sep-01
BMA 522 863	4251530	9	2011-Sep-01

Township/Area	Claim Number	Claim Units	Claim Due Date
BMA 522 863	4251531	6	2011-Sep-01
BMA 522 863	4251532	16	2011-Sep-01
BMA 522 863	4251533	16	2011-Sep-01
BMA 521 863	4251534	16	2011-Sep-01
BMA 521 863	4251535	16	2011-Sep-01
BMA 521 863	4251536	16	2011-Sep-01
BMA 521 863	4251537	16	2011-Sep-01
BMA 521 863	4251538	16	2011-Sep-01
BMA 521 863	4251539	16	2011-Sep-01
BMA 521 863	4251540	16	2011-Sep-01
BMA 521 863	4251541	16	2011-Sep-01
BMA 521 863	4251542	15	2011-Sep-01
HALE LAKE AREA	4251543	16	2011-Sep-01
HALE LAKE AREA	4251544	16	2011-Sep-01
HALE LAKE AREA	4251545	16	2011-Sep-01
HALE LAKE AREA	4251546	16	2011-Sep-01
TILLET LAKE AREA	4251547	16	2011-Sep-01
TILLET LAKE AREA	4251548	16	2011-Sep-01
TILLET LAKE AREA	4251549	16	2011-Sep-01
TILLET LAKE AREA	4251550	16	2011-Sep-01
TILLET LAKE AREA	4251651	16	2011-Sep-01
TILLET LAKE AREA	4251652	16	2011-Sep-01
TILLET LAKE AREA	4251653	16	2011-Sep-01
TILLET LAKE AREA	4251654	16	2011-Sep-01
TILLET LAKE AREA	4251655	16	2011-Sep-01
SHERLOCK LAKE AREA	4251656	16	2011-Sep-01
SHERLOCK LAKE AREA	4251657	16	2011-Sep-01
SHERLOCK LAKE AREA	4251658	16	2011-Sep-01
SHERLOCK LAKE AREA	4251659	16	2011-Sep-01
SHERLOCK LAKE AREA	4251660	16	2011-Sep-01
SHERLOCK LAKE AREA	4251661	16	2011-Sep-01
SHERLOCK LAKE AREA	4251662	16	2011-Sep-01
VENTON LAKE AREA	4251663	16	2011-Sep-10
WOWCHUK LAKE AREA	4251664	16	2011-Sep-10
WOWCHUK LAKE AREA	4251665	16	2011-Sep-10
WOWCHUK LAKE AREA	4251666	16	2011-Sep-10
WOWCHUK LAKE AREA	4251667	16	2011-Sep-10
WOWCHUK LAKE AREA	4251668	16	2011-Sep-10
WOWCHUK LAKE AREA	4251669	16	2011-Sep-10
WOWCHUK LAKE AREA	4251670	14	2011-Sep-10
WOWCHUK LAKE AREA	4251671	9	2011-Sep-10
VENTON LAKE AREA	4251672	15	2011-Sep-10
VENTON LAKE AREA	4251673	16	2011-Sep-10
ALPHA LAKE (TB)	4251674	16	2011-Oct-14
ALPHA LAKE (TB)	4251675	16	2011-Oct-14
EXTON	4251676	16	2011-Oct-14
EXTON	4251677	16	2011-Oct-14
SAARIMAKI LAKE AREA	4251678	9	2011-Sep-10
SAARIMAKI LAKE AREA	4251679	16	2011-Sep-10
SAARIMAKI LAKE AREA	4251680	16	2011-Sep-10

Township/Area	Claim Number	Claim Units	Claim Due Date
SAARIMAKI LAKE AREA	4251681	16	2011-Sep-10
SAARIMAKI LAKE AREA	4251682	16	2011-Sep-10
SAARIMAKI LAKE AREA	4251683	16	2011-Sep-10
SAARIMAKI LAKE AREA	4251684	16	2011-Sep-10
SAARIMAKI LAKE AREA	4251685	16	2011-Sep-10
SAARIMAKI LAKE AREA	4251686	16	2011-Sep-10
KAGIAMI FALLS AREA	4251687	8	2011-Sep-10
KAGIAMI FALLS AREA	4251688	14	2011-Sep-10
KAGIAMI FALLS AREA	4251689	15	2011-Sep-10
KAGIAMI FALLS AREA	4251690	12	2011-Sep-10
KAGIAMI FALLS AREA	4251691	12	2011-Sep-10
KAGIAMI FALLS AREA	4251692	12	2011-Sep-10
KAGIAMI FALLS AREA	4251693	14	2011-Sep-10
KAGIAMI FALLS AREA	4251694	16	2011-Sep-10
KAGIAMI FALLS AREA	4251695	16	2011-Sep-10
KAGIAMI FALLS AREA	4251696	16	2011-Sep-10
KAGIAMI FALLS AREA	4251697	16	2011-Sep-10
DUSEY RIVER AREA	4251698	16	2011-Sep-10
DUSEY RIVER AREA	4251699	16	2011-Sep-10
DUSEY RIVER AREA	4251700	16	2011-Sep-10
EXTON	4251851	16	2011-Nov-06
EXTON	4251852	16	2011-Nov-06
NAKINA	4251853	16	2011-Nov-06
NAKINA	4251854	16	2011-Nov-06
EXTON	4251855	16	2011-Nov-06
EXTON	4251861	16	2011-Nov-06
NAKINA	4251862	16	2011-Nov-06
NAKINA	4251863	16	2011-Nov-06
EXTON	4251864	16	2011-Nov-06
EXTON	4251865	16	2011-Nov-06
EXTON	4251866	16	2011-Nov-06
NAKINA	4251867	16	2011-Nov-06
EXTON	4251868	16	2011-Nov-06
EXTON	4251869	16	2011-Nov-06
EXTON	4251870	12	2011-Nov-06
EXTON	4251871	16	2011-Nov-06
NAKINA	4251872	16	2011-Nov-06
EXTON	4251873	16	2011-Nov-06
DUSEY RIVER AREA	4251881	4	2012-Feb-11
BRUNDRIT LAKE AREA	4251882	6	2012-Feb-11
DUSEY RIVER AREA	4252051	16	2011-Sep-10
DUSEY RIVER AREA	4252052	16	2011-Sep-10
DUSEY RIVER AREA	4252053	16	2011-Sep-10
DUSEY RIVER AREA	4252054	16	2011-Sep-22
DUSEY RIVER AREA	4252055	16	2011-Sep-22
DUSEY RIVER AREA	4252056	16	2011-Sep-22
DUSEY RIVER AREA	4252057	16	2011-Sep-22
DUSEY RIVER AREA	4252058	16	2011-Sep-22
TANASE LAKE AREA	4252059	16	2011-Sep-22
TANASE LAKE AREA	4252060	16	2011-Sep-22

Township/Area	Claim Number	Claim Units	Claim Due Date
TANASE LAKE AREA	4252061	16	2011-Sep-22
TANASE LAKE AREA	4252062	16	2011-Sep-22
TANASE LAKE AREA	4252063	16	2011-Sep-22
TANASE LAKE AREA	4252064	16	2011-Sep-22
TANASE LAKE AREA	4252065	16	2011-Sep-22
TANASE LAKE AREA	4252066	16	2011-Sep-22
TANASE LAKE AREA	4252067	16	2011-Sep-22
TANASE LAKE AREA	4252068	16	2011-Sep-22
TANASE LAKE AREA	4252069	16	2011-Sep-22
TANASE LAKE AREA	4252070	16	2011-Sep-22
BRUNDRIT LAKE AREA	4252071	16	2011-Sep-22
BRUNDRIT LAKE AREA	4252072	16	2011-Sep-22
BRUNDRIT LAKE AREA	4252073	16	2011-Sep-22
BRUNDRIT LAKE AREA	4252074	16	2011-Sep-22
BRUNDRIT LAKE AREA	4252075	16	2011-Sep-22
BRUNDRIT LAKE AREA	4252076	16	2011-Sep-22
BRUNDRIT LAKE AREA	4252077	16	2011-Sep-22
BRUNDRIT LAKE AREA	4252078	16	2011-Sep-22
BRUNDRIT LAKE AREA	4252079	16	2011-Sep-22
BYFORD LAKE AREA	4252080	16	2011-Sep-22
BYFORD LAKE (PORC)	4252081	16	2011-Sep-25
BYFORD LAKE AREA	4252082	16	2011-Oct-14
BYFORD LAKE (PORC)	4252083	16	2011-Oct-14
BYFORD LAKE (PORC)	4252084	16	2011-Oct-14
BYFORD LAKE (PORC)	4252085	16	2011-Oct-14
BYFORD LAKE (PORC)	4252086	16	2011-Oct-14
BYFORD LAKE (PORC)	4252087	16	2011-Oct-14
BYFORD LAKE (PORC)	4252088	16	2011-Oct-14
PAINTER LAKE (PORC)	4252089	16	2011-Oct-14
PAINTER LAKE (PORC)	4252090	16	2011-Oct-14
PAINTER LAKE (PORC)	4252091	16	2011-Oct-14
LAROSE LAKE AREA	4252092	16	2011-Oct-14
LAROSE LAKE AREA	4252093	16	2011-Oct-14
LAROSE LAKE AREA	4252094	16	2011-Oct-14
LAROSE LAKE AREA	4252095	16	2011-Oct-14
LAROSE LAKE AREA	4252096	16	2011-Oct-14
BRESSETTE LAKE AREA	4252097	16	2011-Oct-14
BRESSETTE LAKE AREA	4252098	16	2011-Oct-14
BRESSETTE LAKE AREA	4252099	16	2011-Oct-14
BRESSETTE LAKE AREA	4252100	16	2011-Oct-14
BMA 524 862	4254220	4	2012-May-10
	241 claims	3667 claim units	

Infrastructure Corridor Property Location Map



Appendix B:

**Golder Associates 2010 Geology and Terrain Unit
Geotechnical Data Report**

Appendix C:
Borehole Location Maps

Borehole Location List

Borehole	Easting (mE)	Northing (mN)	Claim Number	Elevation (m)	Date Drilled
R-2010-10	514811	5559729	4250190	313.23	3/19/2010
R-2010-20	515020	5560067	4250190	312.385	4/9/2010
C-2010-30	515144	5560344	4250190	309.209	3/19/2010
R-2010-40	515271	5560645	4251677	318.494	3/19/2010
R-2010-50	515423	5561014	4251677	321.058	3/19/2010
R-2010-60	515601	5561384	4251677	314.821	3/19/2010
R-2010-70	515838	5561701	4251677	317.87	3/19/2010
R-2010-80	516077	5562022	4251676	322.755	3/19/2010
R-2010-90	516318	5562344	4251676	327.77	3/19/2010
M-2010-100	516095	5562693	4251676	333.136	4/9/2010
R-2010-110	516538	5562754	4251676	324.92	3/19/2010
M-2010-120	516603	5563157	4251676	327.285	4/9/2010
R-2010-130	516653	5563480	4251676	328.597	4/9/2010
R-2010-140	516706	5563885	4251675	324.228	4/9/2010
M-2010-150	517181	5564219	4251675	328.141	3/19/2010
R-2010-160	516770	5564279	4251675	327.836	4/9/2010
M-2010-171	517228	5564432	4251675	324.6094	3/20/2010
R-2010-180	516830	5564675	4251675	327.605	3/20/2010
R-2010-190	516898	5565072	4251675	322.589	4/8/2010
R-2010-200	516970	5565460	4251674	321.79	4/8/2010
R-2010-210	517029	5565863	4251674	322.672	4/8/2010
R-2010-220	517086	5566259	4251674	322.272	4/8/2010
R-2010-230	517145	5566661	4251674	318.28	4/8/2010
R-2010-240	517207	5567055	4250480	315.412	4/7/2010
R-2010-250	517273	5567447	4250480	315.551	4/7/2010
R-2010-260	517393	5567831	4250480	315.239	4/7/2010
R-2010-271	517508	5568226	4250480	315.9883	3/20/2010
R-2010-280	517660	5568586	4250479	312.141	4/7/2010
R-2010-291	517782	5569000	4250479	311.8507	3/20/2010
R-2010-300	517978	5569432	4250479	315.968	3/21/2010
R-2010-320	518167	5569779	4250479	314.856	3/21/2010
R-2010-330	518454	5570192	4250478	313.657	4/6/2010
R-2010-340	518714	5570542	4250478	316.232	4/6/2010
R-2010-350	518898	5570825	4250478	322.9587	3/20/2010
R-2010-360	519063	5571058	4250478	325.4076	3/20/2010
M-2010-380	518672	5571431	4250478	323.308	4/9/2010
R-2010-390	519295	5571448	4250478	316.684	4/7/2010
M-2010-400	518889	5571639	4250477	324.253	4/9/2010
C-2010-410	519370	5571765	4250477	312.78	4/8/2010
R-2010-420	519464	5572126	4250477	314.0915	3/20/2010
R-2010-430	519553	5572520	4250477	316.412	3/21/2010
R-2010-440	519650	5572913	4250477	320.949	3/21/2010
C-2010-450	519712	5573182	4250477	310.426	4/6/2010
R-2010-460	519762	5573415	4250476	321.399	3/20/2010
R-2010-470	519831	5573693	4250476	321.996	3/21/2010
R-2010-480	519933	5574077	4250476	326.389	3/21/2010
R-2010-490	520021	5574465	4250476	326.807	3/21/2010
R-2010-500	520183	5574831	4250475	321.121	4/5/2010
R-2010-510	520455	5575124	4250475	308.522	4/6/2010
R-2010-520	520800	5575340	4250475	306.825	4/6/2010
R-2010-530	521139	5575556	4250475	314.161	4/5/2010
R-2010-540	521482	5575764	4250474	313.833	4/5/2010
R-2010-550	521826	5575976	4250474	311.473	4/5/2010
R-2010-560	522167	5576189	4250474	314.833	4/5/2010
R-2010-570	522505	5576404	4250474	312.789	4/5/2010
R-2010-580	522840	5576620	4250474	319.88	4/5/2010
R-2010-590	523133	5576785	4250473	319.22	4/5/2010
R-2010-600	523449	5577032	4250473	323.834	4/4/2010
R-2010-610	523673	5577357	4250472	320.232	4/4/2010
R-2010-620	523796	5577822	4250472	312.487	4/4/2010
R-2010-630	523896	5578209	4250472	312.498	4/3/2010
R-2010-640	524006	5578586	4250472	315.049	4/4/2010
R-2010-650	524240	5578926	4250471	315.394	3/21/2010
B-2010-660	524464	5579085	4250471	305.436	3/22/2010
B-2010-680	524530	5579133	4250471	309.147	5/2/2010
R-2010-690	524805	5579328	4250540	319.434	4/3/2010
C-2010-700	525102	5579530	4250540	305.617	5/2/2010
M-2010-710	525107	5579728	4250540	318.66	4/5/2010
R-2010-720	525521	5579877	4250540	316.778	3/21/2010
M-2010-730	525271	5580133	4250539	318.419	4/4/2010

R-2010-740	525827	5580143	4250539	323.106	3/21/2010
R-2010-750	526131	5580395	4250539	319.579	3/21/2010
R-2010-760	526434	5580661	4250538	315.45	3/2/2010
R-2010-770	526731	5580928	4250538	324.963	3/21/2010
R-2010-780	526923	5581079	4250538	313.68	3/21/2010
R-2010-790	527389	5581396	4250538	319.217	3/23/2010
R-2010-800	527711	5581631	4250537	310.463	3/23/2010
R-2010-810	527982	5581923	4250536	307.638	3/23/2010
R-2010-820	528225	5582243	4250536	308.651	3/24/2010
R-2010-830	528470	5582564	4250536	309.657	3/23/2010
R-2010-840	528709	5582879	4250536	309.997	3/23/2010
R-2010-850	528953	5583206	4250535	308.47	3/24/2010
R-2010-860	529242	5583486	4250535	307.915	3/24/2010
R-2010-870	529549	5583744	4250534	305.777	3/24/2010
R-2010-880	529848	5584006	4250534	303.476	3/25/2010
R-2010-890	530071	5584349	4250534	304.24	3/24/2010
R-2010-900	530277	5584686	4250534	305.051	3/24/2010
C-2010-910	530540	5585155	4250533	301.865	3/25/2010
R-2010-920	530691	5585373	4250533	304.625	3/25/2010
R-2010-930	530919	5585701	4250533	307.621	3/25/2010
R-2010-940	531221	5586055	4250532	314.037	3/25/2010
M-2010-950	531867	5586227	4250532	310.913	4/4/2010
R-2010-960	531445	5586310	4250532	313.46	3/25/2010
R-2010-970	531713	5586611	4250532	315.349	3/25/2010
M-2010-980	532302	5586816	4250531	317.408	4/4/2010
R-2010-990	531973	5586916	4250531	311.599	3/26/2010
R-2010-1000	532237	5587212	4250531	311.689	3/26/2010
R-2010-1010	532492	5587534	4250531	312.843	4/2/2010
R-2010-1020	532758	5587822	4250530	314.163	4/2/2010
R-2010-1030	533030	5588127	4250530	315.381	4/2/2010
R-2010-1040	533290	5588428	4250529	315.216	4/2/2010
R-2010-1050	533551	5588741	4250529	312.968	4/2/2010
R-2010-1060	533768	5589069	4250529	311.541	4/2/2010
R-2010-1070	533872	5589455	4250529	308.16	4/2/2010
R-2010-1080	533840	5589858	4250529	304.934	3/26/2010
C-2010-1090	533779	5590268	4250528	299.255	3/26/2010
R-2010-1100	533718	5590825	4250528	304.223	3/26/2010
M-2010-1110	533534	5591021	4250528	306.94	4/3/2010
M-2010-1120	533727	5591264	4250528	309.993	4/3/2010
M-2010-1130	533825	5591449	4250528	308.156	4/3/2010
R-2010-1140	533630	5591451	4250528	306.664	3/26/2010
M-2010-1150	533895	5591619	4250527	311.057	4/3/2010
R-2010-1160	533582	5591845	4250527	303.268	3/27/2010
R-2010-1170	533531	5592246	4250527	303.065	3/26/2010
R-2010-1180	533476	5592643	4250527	308.161	3/27/2010
R-2010-1190	533416	5593043	04250526	311.033	3/27/2010
R-2010-1200	533451	5593432	04250526	318.277	3/27/2010
M-2010-1210	533829	5593478	04250526	318.364	4/3/2010
R-2010-1220	533663	5593770	04250526	319.571	3/28/2010
M-2010-1230	534203	5593774	04250526	319.875	4/3/2010
R-2010-1240	533972	5594025	04250526	319.692	3/28/2010
R-2010-1249	534249	5594304	04250526	318.047	3/30/2010
R-2010-1259	534412	5594642	04250526	316.553	3/30/2010
M-2010-1270	533865	5594861	4250525	319.184	4/1/2010
M-2010-1280	534138	5594953	4250525	319.722	4/1/2010
R-2010-1287	534524	5594918	4250525	315.617	3/30/2010
M-2010-1300	534433	5595376	4250525	314.244	4/1/2010
R-2010-1305	534651	5595249	4250525	316.228	3/31/2010
M-2010-1320	534493	5595639	4250525	309.701	4/1/2010
R-2010-1329	534884	5595852	4250525	303.882	3/31/2010
M-2010-1340	534219	5595972	4250525	306.041	4/1/2010
R-2010-1349	535045	5596277	4250525	302.627	3/31/2010
M-2010-1360	535225	5596448	4250524	303.778	4/1/2010
R-2010-1379	535285	5596896	4250524	296.01	3/31/2010
R-2010-1391	535357	5597397	4250524	290.125	4/1/2010
B-2010-1402	535371	5597716	4250524	283.08	4/1/2010
B-2010-1403	535371	5597742	4250523	283.595	5/9/2011
R-2010-1421	535411	5598152	4250523	287.357	5/1/2010
R-2010-1431	535551	5598527	4250523	290.005	5/1/2010
R-2010-1441	535714	5598907	4250523	291.751	5/1/2010
R-2010-1450	535928	5599248	4250523	293.475	5/1/2010
M-2010-1460	536135	5599361	4250523	296.6212	4/14/2010

R-2010-1470	536135	5599583	4250523	295.4355	4/14/2010
M-2010-1480	536435	5599665	4250522	295.6879	4/14/2010
R-2010-1490	536349	5599926	4250522	296.3476	4/14/2010
M-2010-1500	536916	5599946	4250522	293.4526	4/14/2010
R-2010-1510	536578	5600283	4250522	296.3223	4/13/2010
R-2010-1520	536825	5600681	4250522	294.8167	4/13/2010
R-2010-1530	537205	5601281	4250521	289.0988	4/13/2010
M-2010-1540	537576	5601293	4250521	292.1368	4/13/2010
M-2010-1550	537791	5601604	4250521	288.3746	4/13/2010
R-2010-1560	537429	5601620	4250521	284.5585	4/12/2010
R-2010-1570	537661	5601944	4250521	282.9972	4/12/2010
R-2010-1580	537906	5602263	4250520	284.6828	4/12/2010
R-2010-1590	538145	5602579	4250520	286.2935	4/12/2010
R-2010-1600	538392	5602900	4250519	289.486	4/12/2010
R-2010-1610	538632	5603240	4250519	288.699	4/11/2010
R-2010-1620	538801	5603588	4250519	287.59	4/11/2010
R-2010-1630	538939	5603974	4250519	283.264	4/11/2010
R-2010-1640	539071	5604351	4250519	282.703	4/11/2010
R-2010-1650	539204	5604737	4250518	283.043	4/11/2010
R-2010-1660	539342	5605112	4250518	284.653	4/11/2010
R-2010-1670	539469	5605491	4250518	284.894	4/11/2010
R-2010-1680	539606	5605876	4250518	285.549	4/10/2010
R-2010-1690	539727	5606253	4250517	284.8981	4/10/2010
R-2010-1700	539788	5606660	4250517	283.9557	4/10/2010
R-2010-1710	539767	5607060	4250517	283.014	4/10/2010
R-2010-1720	539740	5607459	4250517	278.441	4/10/2010
R-2010-1730	539694	5608034	4250516	274.297	4/9/2010
C-2010-1740	539664	5608542	4250516	268.3812	4/8/2010
R-2010-1750	539641	5609062	4250516	265.0818	4/8/2010
R-2010-1760	539606	5609477	4250515	260.8004	4/8/2010
R-2010-1770	539575	5609870	4250515	260.1089	4/8/2010
R-2010-1780	539556	5610257	4250515	257.6416	4/8/2010
R-2010-1790	539528	5610687	4250515	258.0024	4/9/2010
R-2010-1800	539467	5611074	4250514	258.8796	4/7/2010
C-2010-1810	539420	5611429	4250514	258.2109	4/9/2010
R-2010-1820	539333	5611868	4250514	262.7611	4/7/2010
R-2010-1830	539264	5612264	4250514	258.2134	4/7/2010
M-2010-1840	539370	5612398	4250514	264.3325	4/7/2010
M-2010-1850	539128	5612480	4250513	260.7872	4/7/2010
R-2010-1860	539135	5613062	4250513	252.6028	4/6/2010
R-2010-1870	539063	5613452	4250513	253.6109	4/6/2010
R-2010-1880	538889	5613822	4250513	253.5578	4/9/2010
R-2010-1890	538612	5614109	4250512	252.2247	4/6/2010
R-2010-1900	538308	5614386	4250512	250.4566	4/5/2010
B-2010-1910	538042	5614648		245.522	4/30/2010
B-2010-1920	538026	5614660		240.548	4/28/2010
B-2010-1960	537947	5614751		240.4667	4/27/2010
B-2010-1970	537926	5614765		247.096	4/27/2010
R-2010-1980	537736	5614946	4250511	249.921	3/15/2010
R-2010-1990	537440	5615219	4250511	251.486	3/15/2010
R-2010-2000	537168	5615516	4250511	252.37	3/15/2010
R-2010-2010	536987	5615870	4252100	253.875	3/15/2010
C-2010-2020	536894	5616304	4252100	252.373	3/15/2010
R-2010-2030	536819	5616657	4252100	254.741	3/14/2010
R-2010-2040	536730	5617055	4252100	255.9659	3/14/2010
R-2010-2050	536644	5617444	4252099	259.2164	3/14/2010
R-2010-2060	536563	5617843	4252099	260.2195	3/14/2010
R-2010-2070	536489	5618232	4252099	258.8096	3/14/2010
R-2010-2080	536407	5618628	4252099	260.726	3/15/2010
R-2010-2090	536356	5619027	4252098	258.747	3/14/2010
R-2010-2100	536352	5619436	4252098	257.61	3/14/2010
R-2010-2110	536370	5619835	4252098	258.045	3/14/2010
R-2010-2120	536397	5620228	4252098	257.995	3/13/2010
R-2010-2130	536405	5620628	4252097	257.11	3/13/2010
R-2010-2140	536343	5621113	4252097	257.329	2/3/2010
R-2010-2150	536286	5621437	4252097	259.077	2/5/2010
R-2010-2160	536220	5621824	4252097	260.863	2/6/2010
R-2010-2171	536115	5622435	4252096	258.9	2/6/2010
B-2010-2180	536020	5622876	4252096	254.071	2/5/2010
B-2010-2190	536012	5622894	4252096	253.459	2/7/2010
B-2010-2200	536013	5622924	4252096	253.434	2/6/2010
B-2010-2210	536014	5622961	4252096	254.22	2/6/2010

R-2010-2221	535865	5623452	4252096	256.756	2/8/2010
R-2010-2230	535777	5624204	4252095	259.384	2/8/2010
R-2010-2240	535692	5624599	4252095	261.953	2/8/2010
R-2010-2250	535594	5624986	4252095	265.673	2/8/2010
R-2010-2260	535511	5625378	4252094	270.013	2/9/2010
R-2010-2270	535403	5625772	4252094	271.85	2/9/2010
R-2010-2280	535310	5626160	4252094	272.42	2/9/2010
R-2010-2290	535224	5626562	4252094	271.041	2/9/2010
R-2010-2300	535125	5626947	4252093	271.082	2/8/2010
R-2010-2310	535032	5627336	4252093	270.138	2/8/2010
R-2010-2320	534937	5627732	4252093	267.989	2/8/2010
R-2010-2330	534850	5628121	4252093	264.231	2/8/2010
R-2010-2340	534747	5628510	4252092	261.893	2/9/2010
R-2010-2350	534655	5628901	4252092	260.767	2/9/2010
R-2010-2360	534558	5629296	4252092	252.366	2/9/2010
R-2010-2370	534453	5629687	4252092	250.558	2/9/2010
B-2010-2380	534335	5629984	4252092	249.478	2/10/2010
B-2010-2390	534335	5629998	4252092	249.473	2/11/2010
B-2010-2410	534325	5630033	4252091	249.408	2/10/2010
B-2010-2420	534321	5630039	4252091	249.77	2/12/2010
R-2010-2431	534201	5630451	4252091	250.302	2/11/2010
R-2010-2440	534011	5630817	4252091	252.436	2/12/2010
M-2010-2450	534027	5631129	4252091	257.885	2/13/2010
R-2010-2460	533849	5631198	4252091	260.473	2/12/2010
M-2010-2470	533606	5631289	4252091	260.877	2/13/2010
R-2010-2483	533679	5631652	4252091	255.956	2/12/2010
R-2010-2486	533546	5632099	4252090	257.335	2/13/2010
B-2010-2522	533596	5632384	4252090	255.965	2/15/2010
B-2010-2523	533633	5632476	4252090	253.851	2/15/2010
B-2010-2525	533644	5632495	4252090	253.791	2/15/2010
B-2010-2526	533648	5632509	4252090	254.326	2/15/2010
B-2010-2531	533766	5632817	4252090	258.7939	4/25/2010
B-2010-2539	533826	5633098	4252090	261.888	2/17/2010
R-2010-2550	533751	5633508	4252089	257.887	2/17/2010
R-2010-2560	533668	5633903	4252089	256.511	2/17/2010
R-2010-2570	533658	5634273	4252089	255.682	2/17/2010
R-2010-2580	533704	5634703	4252089	251.726	2/17/2010
M-2010-2590	533490	5634784	4252089	261.081	2/17/2010
M-2010-2600	533313	5634935	4252089	261.106	2/18/2010
M-2010-2610	533589	5635107	4252088	256.946	2/18/2010
R-2010-2620	533787	5635498	4252088	249.296	2/18/2010
M-2010-2630	533657	5635864	4252088	256.973	2/18/2010
R-2010-2640	533882	5635918	4252088	244.459	2/18/2010
M-2010-2650	533760	5635976	4252088	255.788	2/18/2010
R-2010-2660	534013	5636281	4252088	244.426	2/18/2010
R-2010-2670	534162	5636583	4252088	245.719	2/19/2010
R-2010-2680	534277	5637040	4252087	246.198	2/19/2010
R-2010-2690	534340	5637428	4252087	249.984	2/19/2010
B-2010-2700	534204	5637874	4252087	239.648	2/20/2010
B-2010-2710	534199	5637881	4252087	238.53	2/20/2010
B-2010-2720	534189	5637901	4252087	236.657	2/21/2010
B-2010-2750	534149	5637988	4252087	237.343	2/19/2010
B-2010-2760	534143	5638004	4252087	239.364	2/25/2010
R-2010-2771	533946	5638578	4252086	243.404	2/21/2010
R-2010-2781	534050	5639263	4252086	239.269	2/21/2010
R-2010-2794	534205	5639857	4252085	244.8468	4/25/2010
R-2010-2805	534208	5640272	4252085	246.095	2/21/2010
R-2010-2818	534029	5640727	4252085	245.2008	4/5/2010
R-2010-2825	533804	5641130	4252085	241.097	2/22/2010
C-2010-2839	533612	5641466	4252084	239.513	2/22/2010
R-2010-2851	533360	5641903	4252084	242.83	2/22/2010
R-2010-2860	533201	5642251	4252084	245.897	2/22/2010
R-2010-2870	533123	5642648	4252084	247.059	2/23/2010
R-2010-2880	533066	5643050	4252083	246.325	2/23/2010
R-2010-2890	532994	5643440	4252083	247.826	2/23/2010
R-2010-2900	532800	5643789	4252083	243.398	2/24/2010
R-2010-2910	532564	5644121	4252083	240.883	2/24/2010
R-2010-2920	532393	5644360	4252083	240.408	2/24/2010
R-2010-2929	532171	5644675	4252082	240.132	2/25/2010
R-2010-2939	532049	5645133	4252082	240.351	2/25/2010
R-2010-2949	532210	5645591	4252082	236.059	2/26/2010
R-2010-2961	532458	5645990	4252082	235.179	2/26/2010

M-2010-2980	532021	5646175	4252082	243.541	4/4/2010
M-2010-2990	532472	5646411	4252081	244.197	4/4/2010
R-2010-2998	532421	5646657	4252081	245.818	3/5/2010
B-2010-3009	532374	5646886	4252081	234.335	2/27/2010
B-2010-3012	532363	5646906	4252081	233.91	2/27/2010
B-2010-3025	532338	5647008	4252081	233.977	2/28/2010
B-2010-3026	532336	5647028	4252081	235.671	2/28/2010
R-2010-3072	532253	5647356	4252081	239.507	2/28/2010
R-2010-3079	532180	5647659	4252081	238.723	2/28/2010
R-2010-3087	532091	5648039	4252080	235.481	3/1/2010
R-2010-3105	531945	5648464	4252080	238.296	3/1/2010
R-2010-3113	531695	5648850	4252080	239.31	3/1/2010
C-2010-3123	531351	5649384	4252079	237.618	3/1/2010
R-2010-3126	531078	5649796	4252079	240.317	3/2/2010
R-2010-3142	530735	5650259	4252079	237.841	3/2/2010
R-2010-3153	530592	5650665	4252079	240.555	3/2/2010
R-2010-3165	530486	5651238	4252078	237.353	3/2/2010
R-2010-3179	530397	5651749	4252078	237.245	3/3/2010
R-2010-3189	530329	5652115	4252078	236.606	3/3/2010
R-2010-3199	530252	5652524	4252078	237.183	3/3/2010
C-2010-3208	530169	5652963	4252077	231.355	3/3/2010
R-2010-3215	530070	5653525	4252077	240.6249	3/3/2010
B-2010-3224	529999	5653912	4252077	231.2677	3/4/2010
B-2010-3225	529996	5653936	4252077	230.287	3/5/2010
B-2010-3227	529989	5653970	4252077	230.094	3/5/2010
B-2010-3228	529984	5653990	4252077	230.079	3/5/2010
R-2010-3276	529915	5654364	4252076	232.349	3/6/2010
R-2010-3285	529837	5654798	4252076	233.721	3/6/2010
R-2010-3295	529757	5655221	4252076	235.532	3/6/2010
R-2010-3306	529687	5655635	4252076	235.273	3/6/2010
C-2010-3321	529595	5656100	4252075	231.885	3/6/2010
R-2010-3328	529530	5656459	4252075	233.424	3/6/2010
R-2010-3340	529455	5656918	4252075	240.294	3/6/2010
C-2010-3350	529237	5657408	4252074	235.3835	3/6/2010
R-2010-3360	528800	5657761	4252074	243.381	3/6/2010
R-2010-3370	528403	5657893	4248424	242.544	3/6/2010
R-2010-3380	527927	5658035	4248424	239.3845	3/7/2010
R-2010-3390	527540	5658150	4248424	236.7128	3/7/2010
C-2010-3400	527075	5658283	4248424	234.7673	3/7/2010
R-2010-3410	526941	5658326	4248424	235.1376	3/7/2010
R-2010-3420	526377	5658489	4248425	242.323	3/8/2010
R-2010-3430	525997	5658614	4248425	238.638	3/7/2010
R-2010-3440	525654	5658828	4248425	238.466	3/7/2010
C-2010-3450	525383	5659139	4248425	232.952	3/7/2010
R-2010-3461	525100	5659450	4248426	240.92	3/7/2010
R-2010-3472	524843	5659742	4248426	238.851	3/8/2010
R-2010-3479	524604	5660012	4248426	239.524	3/8/2010
R-2010-3489	524333	5660321	4248426	240.576	3/8/2010
R-2010-3498	524064	5660627	4248427	241.73	3/9/2010
R-2010-3508	523808	5660919	4248427	246.348	3/8/2010
R-2010-3519	523539	5661226	4248428	246.145	3/8/2010
R-2010-3528	523264	5661534	4248428	244.855	3/8/2010
R-2010-3538	523008	5661831	4248428	246.247	3/8/2010
R-2010-3548	522749	5662123	4248428	247.21	3/8/2010
R-2010-3558	522480	5662425	4248429	241.855	3/8/2010
R-2010-3567	522148	5662801	4248429	241.425	3/9/2000
R-2010-3578	521919	5663071	4248429	239.338	3/9/2010
B-2010-3588	521693	5663327	4248430	234.358	3/9/2010
B-2010-3589	521658	5663364	4248430	234.376	3/9/2010
R-2010-3608	521417	5663635	4248430	234.812	3/9/2010
R-2010-3618	521175	5663923	4248430	242.464	3/10/2010
R-2010-3628	520964	5664150	4248430	240.532	3/10/2010
R-2010-3638	520646	5664516	4248430	242.88	3/10/2010
R-2010-3649	520414	5664949	4248431	242.898	3/11/2010
R-2010-3660	520247	5665328	4248431	242.067	3/11/2010
R-2010-3670	520098	5665689	4248432	240.818	3/11/2010
R-2010-3680	519960	5666023	4248432	241.311	3/11/2010
R-2010-3690	519779	5666447	4248433	242.524	3/12/2010
C-2010-3700	519617	5666837	4248433	237.368	3/12/2010
R-2010-3720	519463	5667194	4248433	238.807	3/12/2010
R-2010-3760	519317	5667569	4248433	239.559	3/12/2010
R-2010-3780	519273	5667958	4248434	237.819	3/12/2010

R-2010-3790	519355	5668350	4248434	234.315	3/12/2010
R-2010-3800	519540	5668699	4248434	234.028	3/13/2010
C-2010-3810	519792	5669154	4252064	233.69	3/13/2010
R-2010-3820	519932	5669404	4252063	235.585	3/13/2010
R-2010-3830	520143	5669762	4252063	236.105	3/13/2010
R-2010-3840	520310	5670118	4252063	237.19	3/14/2010
R-2010-3850	520352	5670525	4252063	239.93	3/14/2010
R-2010-3860	520292	5670919	4252063	238.092	3/14/2010
R-2010-3870	520223	5671318	4252062	236.937	3/14/2010
R-2010-3880	520146	5671714	4252062	237.512	3/14/2010
R-2010-3890	520069	5672110	4252062	237.681	3/15/2010
R-2010-3900	519998	5672512	4252061	237.128	3/15/2010
R-2010-3910	519927	5672903	4252061	237.24	3/15/2010
R-2010-3920	519852	5673309	4252061	235.791	3/15/2010
R-2010-3930	519783	5673697	4252061	234.613	3/15/2010
R-2010-3940	519741	5674110	4252060	236.089	3/16/2010
R-2010-3951	519813	5674519	4252060	237.498	3/16/2010
R-2010-3962	519887	5674887	4252060	237.828	3/16/2010
R-2010-3972	519972	5675313	4252060	238.467	3/16/2010
R-2010-3982	520086	5675699	4252059	239.097	3/16/2010
R-2010-3992	520159	5676095	4252059	238.494	4/2/2010
R-2010-4002	520156	5676524	4252059	234.5	4/1/2010
B-2010-4012	520038	5676896	4252059	229.6211	4/24/2010
B-2010-4013	520024	5676915	4252059	227.8345	4/23/2010
B-2010-4041	520009	5676969	4252059	228.1548	4/23/2010
B-2010-4051	519996	5676996	4252059	234.9424	4/23/2010
R-2010-4061	519854	5677303	4252058	235.919	4/1/2010
R-2010-4071	519740	5677701	4252058	234.921	4/1/2010
R-2010-4081	519669	5678095	4252058	233.472	4/1/2010
R-2010-4092	519610	5678502	4252058	234.319	4/1/2010
R-2010-4101	519544	5678895	4252056	236.628	4/1/2010
R-2010-4111	519479	5679262	4252056	236.899	3/31/2010
R-2010-4120	519380	5679641	4252056	235.816	3/31/2010
R-2010-4130	519222	5680011	4252056	237.035	3/31/2010
R-2010-4140	519051	5680403	4252055	234.361	3/31/2010
R-2010-4150	518917	5680752	4252055	234.086	3/31/2010
R-2010-4160	518831	5681147	4252055	234.268	3/30/2010
R-2010-4170	518820	5681553	4252055	231.935	3/30/2010
R-2010-4180	518810	5681942	4252055	229.376	3/30/2010
B-2010-4190	518793	5682398	4252054	227.4768	4/22/2010
B-2010-4210	518808	5682308	4252054	227.5227	4/21/2010
R-2010-4220	518789	5682763	4252054	229.565	3/30/2010
M-2010-4230	518716	5683053	4252054	234.662	3/30/2010
R-2010-4240	518905	5683329	4252054	234.538	3/30/2010
R-2010-4250	519348	5683830	4252053	229.363	3/29/2010
R-2010-4260	519674	5684071	4252053	230.974	3/29/2010
R-2010-4270	519873	5684231	4252052	225.656	3/29/2010
R-2010-4280	520262	5684545	4252052	233.28	3/29/2010
R-2010-4290	520620	5684819	4252052	230.949	3/28/2010
M-2010-4300	520946	5685072	4252052	229.427	3/28/2010
M-2010-4310	521266	5685325	4252052	231.97	3/28/2010
R-2010-4320	521582	5685565	4251700	228.183	3/28/2010
R-2010-4330	521882	5685819	4251700	229.4375	3/27/2010
R-2010-4340	522097	5686163	4251700	229.9075	3/27/2010
R-2010-4350	522189	5686552	4251700	233.518	3/27/2010
R-2010-4360	522254	5687070	4251699	235.7452	3/27/2010
M-2010-4370	522315	5687486	4251699	239.4959	4/21/2010
M-2010-4380	522332	5687756	4251699	237.2415	4/20/2010
M-2010-4390	522366	5688018	4251699	239.0431	4/20/2010
M-2010-4400	522849	5688441	4251699	245.218	4/20/2010
R-2010-4410	522421	5688444	4251699	231.4986	3/27/2010
R-2010-4420	522352	5688950	4251698	233.1824	3/27/2010
R-2010-4430	522219	5689335	4251698	234.361	3/26/2010
R-2010-4440	522100	5689710	4251698	233.24	3/26/2010
R-2010-4450	521966	5690093	4251698	234.249	3/26/2010
R-2010-4460	521848	5690484	4251697	228.994	3/26/2010
R-2010-4470	521709	5690865	4251697	227.797	3/26/2010
B-2010-4480	521532	5691428	4251697	225.8362	4/18/2010
B-2010-4490	521526	5691443	4251697	225.4048	4/19/2010
B-2010-4520	521501	5691538	4251697	225.26	4/18/2010
B-2010-4530	521493	5691547	4251697	225.5004	4/18/2010
R-2010-4540	521332	5692011	4251696	228.44	3/25/2010

R-2010-4550	521100	5692342	4251696	231.535	3/25/2010
R-2010-4560	520837	5692620	4251695	232.154	3/24/2010
R-2010-4570	520561	5692938	4251695	236.003	3/24/2010
R-2010-4580	520299	5693242	4251695	235.304	3/24/2010
R-2010-4590	520178	5693616	4251694	237.93	3/24/2010
M-2010-4600	520017	5693964	4251694	232.422	3/24/2010
R-2010-4610	520215	5694226	4251694	230.152	3/23/2010
M-2010-4620	520223	5694517	4251694	235.64	3/23/2010
R-2010-4630	520416	5694979	4251693	231.741	3/23/2010
R-2010-4635	520450	5695844	4251693	230.712	3/23/2010
R-2010-4640	520428	5696398	4251693	224.788	3/23/2010
R-2010-4650	520417	5696805	4251692	225.395	3/22/2010
R-2010-4660	520463	5697203	4251692	225.023	3/22/2010
R-2010-4670	520511	5697609	4251692	225.487	3/22/2010
R-2010-4680	520481	5697960	4251692	226.333	3/22/2010
R-2010-4690	520350	5698307	4251691	225.381	3/21/2010
R-2010-4700	520150	5698633	4251691	228.181	3/21/2010
M-2010-4710	519940	5698974	4251691	229.931	3/21/2010
M-2010-4720	519746	5699294	4251691	229.068	3/21/2010
M-2010-4730	519574	5699732	4251690	229.338	3/20/2010
R-2010-4735	519381	5699919	4251690	222.183	3/20/2010
R-2010-4745	519268	5700279	4251690	219.0934	3/19/2010
R-2010-4755	519256	5700685	4251689	223.1478	3/19/2010
R-2010-4765	519256	5701062	4251689	222.9205	3/19/2010
R-2010-4776	519256	5701493	4251689	219.4326	3/19/2010
B-2010-4788	519263	5702066		212.5887	4/17/2010
B-2010-4802	519254	5702092		208.8093	4/17/2010
B-2010-4817	519260	5702266		208.9454	4/17/2010
B-2010-4862	519267	5702296		216.3713	4/17/2010
R-2010-4878	519262	5702767	4251688	218.6811	4/15/2010
M-2010-4890	519409	5703058	4251688	226.698	3/20/2010
M-2010-4900	519640	5703214	4251688	227.475	3/19/2010
R-2010-4908	519408	5703380	4251688	223.6	3/18/2010
R-2010-4920	519681	5703726		222.756	3/18/2010
R-2010-4930	520072	5704098	4251687	220.402	3/17/2010
R-2010-4940	520439	5704477	4251686	222.409	3/17/2010
R-2010-4950	520654	5704969	4251686	223.83	3/17/2010
R-2010-4960	520691	5705498	4251686	225.519	2/6/2010
R-2010-4970	520721	5706046	4251686	225.288	2/7/2010
R-2010-4980	520742	5706574	4251685	224.369	2/7/2010
R-2010-4990	520748	5707113	4251685	222.078	2/8/2010
R-2010-5001	520615	5707643	4251685	221.833	2/8/2010
R-2010-5010	520553	5708165	4251684	221.81	2/9/2010
R-2010-5020	520449	5708689	4251684	221.774	2/9/2010
C-2010-5030	520342	5709269	4251683	219.461	2/9/2010
R-2010-5040	520253	5709751	4251683	221.525	2/10/2010
R-2010-5050	520152	5710278	4251683	222.511	2/10/2010
R-2010-5060	520053	5710806	4251683	222.411	2/11/2010
R-2010-5070	519938	5711325	4251682	221.976	2/11/2010
R-2010-5080	519795	5711844	4251682	220.764	2/12/2010
C-2010-5090	519702	5712205	4251682	218.935	2/11/2010
R-2010-5100	519557	5712881	4251681	221.649	2/11/2010
R-2010-5112	519498	5713441	4251681	221.573	2/12/2010
R-2010-5122	519435	5713973	4251681	223.645	2/12/2010
R-2010-5132	519371	5714513	4251680	224.734	2/13/2010
R-2010-5142	519318	5715029	4251680	223.073	2/13/2010
R-2010-5152	519249	5715585	4251680	220.797	2/14/2010
R-2010-5162	519191	5716132	4251579	219.932	2/14/2010
R-2010-5172	519133	5716652	4251579	219.271	2/15/2010
B-2010-5178	519087	5717333	4251678	216.57	2/13/2010
B-2010-5191	519080	5717356	4251678	214.667	2/12/2010
B-2010-5212	519078	5717408	4251678	214.631	2/13/2010
B-2010-5222	519079	5717420	4251678	215.045	2/14/2010
R-2010-5230	519062	5717687	4251678	219.091	2/15/2010
R-2010-5239	519124	5718074		218.263	2/15/2010
R-2010-5249	519267	5718732		220.167	2/16/2010
R-2010-5259	519391	5719266		218.325	2/16/2010
R-2010-5269	519501	5719780		217.79	2/17/2010
R-2010-5280	519605	5720652		217.229	2/17/2010
B-2010-5288	519599	5720992		210.974	2/16/2010
B-2010-5290	519608	5721065		211.005	2/17/2010
R-2010-5299	519570	5721433		214.394	2/17/2010

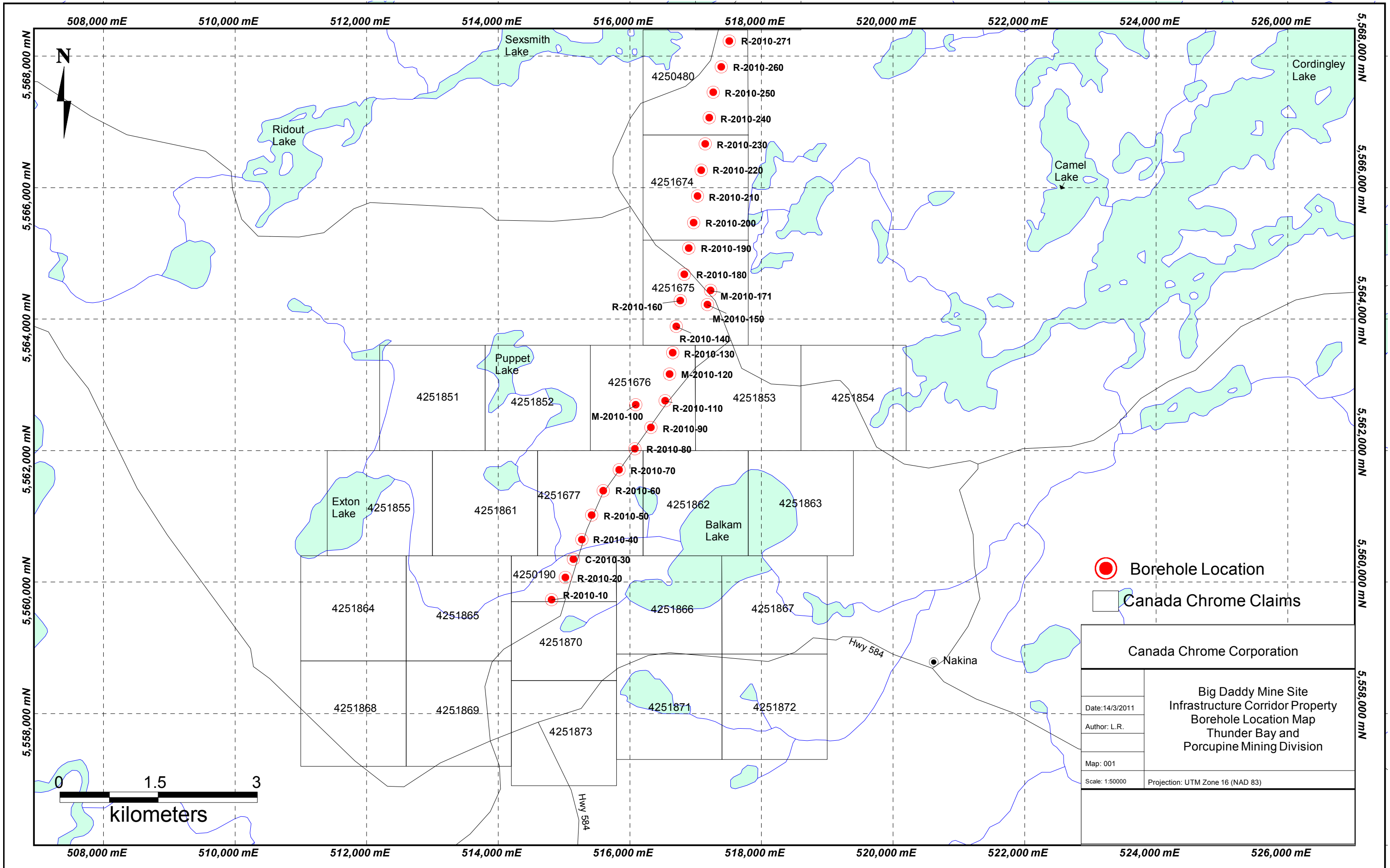
M-2010-5309	519224	5721879		230.186	2/15/2010
M-2010-5320	519031	5722091		228.109	2/15/2010
R-2010-5330	518719	5722451		219.604	2/18/2010
R-2010-5340	518376	5722813		218.055	2/18/2010
R-2010-5350	518177	5723051		219.554	2/19/2010
R-2010-5360	517847	5723369	4251672	220.693	2/19/2010
R-2010-5370	517379	5723870	4251672	221.812	2/19/2010
R-2010-5381	516983	5724235	4251672	219.611	2/20/2010
R-2010-5390	516549	5724549		218.965	2/20/2010
R-2010-5400	516135	5724851	4251671	221.966	2/20/2010
R-2010-5410	515666	5725160	4251671	221.158	2/21/2010
R-2010-5420	515224	5725473	4251670	224.001	2/21/2010
R-2010-5430	514782	5725769	4251670	225.998	2/21/2010
R-2010-5440	514342	5726078	4251670	223.982	2/23/2010
R-2010-5450	513902	5726391	4251669	226.375	2/22/2010
R-2010-5460	513462	5726693	4251669	227.407	2/22/2010
R-2010-5470	513095	5727081	4251668	226.558	2/23/2010
R-2010-5480	512758	5727501	4251668	227.92	2/24/2010
R-2010-5490	512420	5727918	4251667	227.685	2/24/2010
R-2010-5500	512081	5728334	4251667	229.931	2/24/2010
R-2010-5510	511744	5728757	4251666	233.56	2/25/2010
R-2010-5520	511413	5729192	4251666	232.858	2/25/2010
R-2010-5530	511258	5729706	4251666	233.476	2/25/2010
R-2010-5540	511218	5730237	4251665	235.51	2/27/2010
R-2010-5550	511177	5730780	4251665	237.656	2/26/2010
R-2010-5560	511131	5731306	4251665	233.888	2/26/2010
R-2010-5570	511089	5731844	4251664	231.849	2/26/2010
R-2010-5579	511089	5732383	4251664	230.275	2/27/2010
B-2010-5591	511243	5732904	4251664	227.06	2/19/2010
B-2010-5601	511255	5732918	4251664	226.856	2/18/2010
B-2010-5621	511261	5732975	4251664	227.345	2/19/2010
B-2010-5631	511274	5732981	4251664	228.24	2/20/2010
R-2010-5641	511404	5733408	4251663	231.258	2/27/2010
R-2010-5651	511564	5733912	4251663	231.234	2/27/2010
C-2010-5660	511649	5734480	4251663	228.416	2/28/2010
R-2010-5670	511710	5735085	4251662	236.255	2/28/2010
R-2010-5680	511752	5735513	4251662	240.882	3/1/2010
R-2010-5690	511808	5736050	4251662	238.078	2/28/2010
R-2010-5700	511907	5736577	4251661	238.679	3/1/2010
R-2010-5710	512044	5737096	4251661	240.406	3/1/2010
R-2010-5720	512170	5737611	4251661	238.593	3/2/2010
R-2010-5730	512298	5738144	4251660	239.438	3/2/2010
R-2010-5740	512417	5738652	4251660	237.119	3/3/2010
R-2010-5750	512554	5739183	4251660	238.072	3/3/2010
R-2010-5760	512668	5739708	4251659	237.561	3/3/2010
R-2010-5770	512720	5740237	4251659	239.036	3/3/2010
R-2010-5780	512781	5740771	4251659	239.598	3/4/2010
M-2010-5790	512446	5740965	4251659	242.419	2/20/2010
M-2010-5800	512491	5741152	4251658	244.678	2/21/2010
R-2010-5810	512905	5741515	4251658	235.705	3/4/2010
R-2010-5820	513008	5741870	4251658	236.744	3/4/2010
R-2010-5830	513180	5742410	4251658	233.805	3/5/2010
R-2010-5840	513220	5742863	4251657	232.639	3/5/2010
R-2010-5850	513143	5743232	4251657	231.538	3/5/2010
R-2010-5860	512995	5743744	4251657	231.428	3/5/2010
R-2010-5870	512829	5744432	4251656	234.024	3/6/2010
R-2010-5880	512760	5744935	4251656	239.57	3/6/2010
R-2010-5890	512773	5745487	4251656	232.686	3/6/2010
R-2010-5900	512842	5746011	4251655	234.088	3/6/2010
M-2010-5910	512920	5746613	4251655	236.745	2/22/2010
M-2010-5920	512856	5747354	4251655	237.406	2/22/2010
M-2010-5930	512852	5747862	4251654	235.289	2/23/2010
R-2010-5940	512840	5748204	4251654	232.753	3/7/2010
R-2010-5950	512831	5748702	4251654	229.583	3/7/2010
C-2010-5960	512868	5749177	4251653	225.029	3/8/2010
R-2010-5970	512955	5749549	4251653	231.324	3/8/2010
M-2010-5980	513148	5749768	4251653	234.378	2/24/2010
M-2010-5990	513250	5750050	4251653	233.895	2/24/2010
R-2010-6000	513179	5750368	4251653	230.57	3/8/2010
M-2010-6010	513400	5750983	4251652	231.483	2/25/2010
M-2010-6020	513517	5751401	4251652	235.425	2/25/2010
R-2010-6030	513716	5751740	4251652	231.3	3/9/2010



R-2010-6040	514102	5752732	4251651	234.933	3/9/2010
R-2010-6050	514235	5753244	4251651	230.447	3/9/2010
R-2010-6060	514528	5754280	4251550	229.792	3/11/2010
R-2010-6070	514668	5754800	4251550	227.85	3/11/2010
R-2010-6080	514956	5755843	4251549	230.639	3/11/2010
R-2010-6090	515088	5756354	4251549	231.429	3/11/2010
R-2010-6100	515384	5757390	4251548	227.269	3/11/2010
R-2010-6110	515517	5757923	4251548	227.57	3/12/2010
R-2010-6120	515584	5758986	4251547	222.542	3/12/2010
R-2010-6130	515592	5759523	4251547	221.861	3/12/2010
R-2010-6140	515604	5760600	4251546	222.507	3/12/2010
R-2010-6150	515689	5761128	4251546	220.04	3/13/2010
R-2010-6160	515859	5762416	4251545	217.004	3/14/2010
R-2010-6170	515949	5762953	4251545	219.494	3/14/2010
R-2010-6180	516029	5763222	4251545	219.477	3/15/2010
R-2010-6190	516038	5763753	4251544	220.604	3/15/2010
R-2010-6200	516053	5764286	4251544	217.043	3/15/2010
R-2010-6210	516058	5764808	4251544	215.831	3/16/2010
R-2010-6220	516075	5765362	4251543	216.598	3/16/2010
R-2010-6230	516076	5765899	4251542	213.447	3/16/2010
R-2010-6240	516306	5766931	4251542	215.055	3/16/2010
R-2010-6250	516700	5767307	4251542	212.853	3/17/2010
R-2010-6260	517111	5767651	4251542	215.007	3/17/2010
R-2010-6270	517527	5767985	4251541	215.931	3/17/2010
R-2010-6280	517935	5768333	4251541	222.602	3/17/2010
R-2010-6290	518351	5768671	4251540	221.674	3/18/2010
R-2010-6300	518771	5769022	4251540	215.956	3/18/2010
R-2010-6310	519178	5769351	4251540	214.392	3/18/2010
R-2010-6320	519598	5769700	4251539	213.128	3/19/2010
R-2010-6330	520023	5770045	4251538	218.489	3/19/2010
R-2010-6340	520430	5770378	4251538	217.855	3/19/2010
R-2010-6350	520839	5770716	4251538	219.439	3/19/2010
R-2010-6360	521225	5771099	4251538	213.71	3/20/2010
R-2010-6370	521562	5771506	4251536	216.114	3/20/2010
R-2010-6380	521906	5771921	4251536	214.394	3/20/2010
R-2010-6390	522243	5772342	4251536	213.038	3/20/2010
R-2010-6400	522617	5772698	4251536	210.12	3/21/2010
R-2010-6420	523003	5773081	4251534	207.895	3/21/2010
R-2010-6440	523327	5773495	4251534	205.066	3/21/2010
M-2010-6460	523564	5773985	4251534	212.192	3/3/2010
M-2010-6470	523712	5774271	4251534	210.403	3/3/2010
R-2010-6490	523949	5774624	4251533	207.253	3/21/2010
R-2010-6510	524227	5775115	4251533	203.615	3/22/2010
R-2010-6540	524482	5775576	4251533	200.237	3/22/2010
R-2010-6560	524760	5776066	4251532	194.707	3/22/2010
R-2010-6610	524877	5776591	4248592	192.542	3/23/2010
R-2010-6720	524972	5777121	4248592	188.256	3/23/2010
R-2010-6770	525261	5777632	4248592	188.082	3/23/2010
B-2010-6780	525761	5777858		185.794	2/27/2010
B-2010-6790	525765	5777864		185.435	4/12/2010
B-2010-6870	526005	5777948		182.99	4/11/2010
B-2010-6880	526024	5777953		187.072	2/28/2010
R-2010-6890	526296	5778050	4251530	190.751	3/23/2010
R-2010-6910	526600	5778163	4251530	191.312	3/23/2010
R-2010-6930	527022	5778401	4251530	189.889	3/24/2010
R-2010-6950	527490	5778680	4251529	190.573	3/24/2010
R-2010-6970	527948	5778960	4251529	193.779	3/24/2010
R-2010-6990	528333	5779332	4251528	195.63	3/24/2010
R-2010-7000	528633	5779781	4251528	198.875	3/25/2010
R-2010-7010	528929	5780231	4251527	199.926	3/25/2010
R-2010-7020	529222	5780674	4251527	199.49	3/25/2010
R-2010-7030	529853	5781537	4251526	195.025	3/25/2010
R-2010-7040	530202	5781949	4251526	194.29	3/26/2010
R-2010-7050	530715	5782581	4251525	190.966	3/26/2010
R-2010-7060	531233	5783200	4251525	192.97	3/26/2010
R-2010-7070	531910	5784026	4251524	193.353	3/26/2010
R-2010-7080	532249	5784433	4251524	195.717	3/27/2010
R-2010-7090	532595	5784847	4251524	193.27	3/27/2010
M-2010-7100	533725	5785218		190.291	3/4/2010
B-2010-7120	533151	5785392	4251523	187.4648	4/10/2010
M-2010-7130	534033	5785553	4251522	204.634	3/4/2010
R-2010-7140	533366	5785593	4251523	188.775	3/27/2010

C-2010-7150	533577	5785753	4251522	185.798	4/19/2010
R-2010-7160	534207	5786258	4251522	184.84	3/27/2010
R-2010-7170	534618	5786594	4251522	191.455	3/27/2010
R-2010-7180	535044	5786934	4251521	185.241	3/28/2010
B-2010-7190	535271	5787165	4251521	182.996	3/5/2010
R-2010-7200	535793	5787702	4251521	184.515	3/28/2010
R-2010-7210	536236	5787992	4251520	183.623	3/28/2010
R-2010-7220	536726	5788197	4251520	184.448	3/28/2010
R-2010-7231	537182	5788421	4251519	186.223	3/29/2010
C-2010-7241	537485	5788683	4251519	183.05	4/9/2010
R-2010-7251	537747	5788927	4251519	185.787	3/29/2010
R-2010-7262	538032	5789381	4251519	189.798	3/29/2010
R-2010-7270	538383	5790157	4251518	184.406	3/30/2010
R-2010-7280	538569	5790654	4251518	186.997	3/30/2010
R-2010-7290	538950	5791658	4251517	185.05	3/30/2010
R-2010-7301	539130	5792159	4251517	187.653	3/30/2010
R-2010-7308	539317	5793064	4251516	182.814	3/30/2010
R-2010-7321	539447	5793742	4251516	183.139	3/31/2010
B-2010-7332	539572	5794192	4251516	181.172	4/13/2010
R-2010-7341	539655	5794782	4251515	181.463	3/31/2010
R-2010-7351	539847	5795777		182.885	3/31/2010
R-2010-7361	539731	5796375		180.381	3/31/2010
C-2010-7370	539359	5797197		179.2935	4/9/2010
R-2010-7380	539260	5797406		180.343	3/31/2010
R-2010-7390	539071	5797840		181.834	4/1/2010
C-2010-7400	538916	5798187		178.2728	4/9/2010
R-2010-7410	538743	5798583		179.466	4/1/2010
R-2010-7420	538627	5799362		180.018	4/1/2010
R-2010-7430	538588	5799894		184.261	4/1/2010
R-2010-7440	538762	5800924		181.209	4/2/2010
R-2010-7450	539054	5801370		181.006	4/2/2010
R-2010-7460	539155	5802413		182.681	4/3/2010
R-2010-7470	539264	5802933		181.248	4/3/2010
R-2010-7471	539070	5802974		182.639	4/20/2010
B-2010-7480	539398	5803106		180.194	3/6/2010
B-2010-7490	539412	5803120		178.693	3/6/2010
B-2010-7560	539543	5803285		178.385	3/8/2010
B-2010-7570	539552	5803291		178.466	3/8/2010
M-2010-7580	539798	5803314		190.572	3/11/2010
M-2010-7590	540293	5803551		193.629	3/9/2010
R-2010-7591	538920	5803581		182.97	4/20/2010
M-2010-7600	539955	5803635		190.235	3/9/2010
R-2010-7605	538567	5804087			4/20/2010
R-2010-7610	539980	5804315		186.36	4/3/2010
C-2010-7615	538300	5804456			4/20/2010
R-2010-7620	539876	5804840		185.016	4/3/2010
R-2010-7625	537841	5805076			4/21/2010
R-2010-7630	539741	5805363		184.619	4/4/2010
C-2010-7635	537475	5805573			4/21/2010
R-2010-7640	539610	5805882		183.553	4/4/2010
R-2010-7645	537223	5806143			4/21/2010
R-2010-7647	537220	5806760			4/21/2010
R-2010-7650	539664	5806933		186.549	4/4/2010
R-2010-7655	537245	5807376			4/21/2010
R-2010-7660	539772	5807459		183.5632	4/4/2010
C-2010-7665	537268	5807990			4/22/2010
R-2010-7670	539882	5807979		180.9502	4/4/2010
C-2010-7681	539935	5808226		180.5466	4/24/2010
R-2010-7685	537313	5808607			4/22/2010
R-2010-7688	537584	5809159			4/22/2010
R-2010-7690	540045	5809034		181.4122	4/4/2010
R-2010-7693	537949	5809661			4/22/2010
R-2010-7696	538304	5810169			4/23/2010
R-2010-7700	540184	5810109		182.7424	4/4/2010
R-2010-7705	538618	5810702			4/23/2010
C-2010-7710	540102	5810837		180.7154	4/8/2010
R-2010-7715	538898	5811251	4250189		4/23/2010
R-2010-7720	539800	5811628	4251513	189.1784	4/5/2010
R-2010-7725	539138	5811702	4251513		4/23/2010
M-2010-7730	539464	5811659	4251513	209.7305	3/11/2010
M-2010-7740	539570	5812089	4251513	211.2622	3/12/2010
R-2010-7750	539812	5812173	4251513	199.1723	4/5/2010

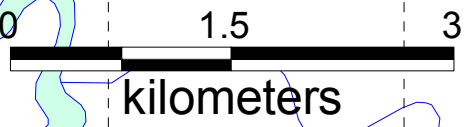
R-2010-7755	539557	5812483	4251513	195.7336	4/24/2010
M-2010-7760	539704	5812505	4251513	206.4634	3/12/2010
R-2010-7770	539856	5812704	4251513	195.5392	4/5/2010
R-2010-7780	539944	5813457	4251512	189.6871	4/5/2010
R-2010-7790	540014	5813855	4251512	190.0919	4/6/2010
R-2010-7800	540095	5814310	4251512	189.1308	4/6/2010
R-2010-7810	540179	5814824	4250188	191.1516	4/6/2010
M-2010-7820	540857	5814959	4251511	201.118	3/12/2010
R-2010-7830	540288	5815352	4250188	193.9158	4/6/2010
R-2010-7840	540472	5815807	4250188	199.547	4/7/2010
M-2010-7850	541060	5815992	4251510	223.686	3/13/2010
R-2010-7860	540796	5816222	4251510	198.561	4/7/2010
R-2010-7870	541169	5816552	4251510	194.747	4/7/2010
M-2010-7880	541931	5816859	4251509	210.258	3/13/2010
R-2010-7890	541597	5816909	4251509	199.9205	4/7/2010
R-2010-7900	542000	5817245	4251509	206.3054	4/7/2010
C-2010-7910	542472	5817661	4251509	183.222	3/14/2010
R-2010-7920	542687	5818090	4251509	184.186	4/7/2010
R-2010-7930	542607	5818807	4251508	184.222	4/8/2010
R-2010-7940	542487	5819321	4251508	185.667	4/8/2010
R-2010-7951	542893	5820287	4251507	178.485	4/8/2010
B-2010-7961	543089	5820641	4251507	173.704	3/16/2010
B-2010-7971	543102	5820660	4251507	172.725	3/14/2010
B-2010-7981	543120	5820707	4251507	172.589	3/15/2010
B-2010-7991	543133	5820725	4251507	172.854	3/16/2010
R-2010-8001	543294	5821267	4251507	178.165	4/8/2010
R-2010-8011	543006	5821876	4251506	180.481	4/8/2010
R-2010-8021	542629	5822313	4251506	181.04	4/9/2010
R-2010-8031	542340	5822672	4251506	178.937	4/9/2010
R-2010-8041	542142	5823200	4251505	180.619	4/9/2010
R-2010-8050	542198	5823726	4251505	178.801	4/9/2010
R-2010-8060	542307	5824237	4251505	178.181	4/10/2010
R-2010-8070	542416	5824761	4251504	177.3	4/10/2010
R-2010-8080	542529	5825277	4251504	191.7264	4/6/2010
M-2010-8090	542767	5825416	4251504	198.849	3/16/2010
R-2010-8100	542711	5825776	4251504	178.372	4/10/2010
M-2010-8110	543092	5825890	4251504	197.713	3/16/2010
R-2010-8120	542909	5826268	4251504	181.076	4/10/2010
M-2010-8130	543161	5826705	4251503	191.505	3/17/2010
R-2010-8140	543110	5827297	4251503	182.243	4/10/2010
R-2010-8150	543075	5827837	4251503	179.228	4/11/2010
R-2010-8160	543039	5828381	4251502	187.8884	4/6/2010
R-2010-8170	543036	5828890	4251502	185.1554	4/5/2010
R-2010-8180	543114	5829416	4251502	189.2719	5/5/2010
M-2010-8190	542813	5829430	4251502	204.5177	3/17/2010
M-2010-8200	543586	5829562	4248438	208.1028	3/17/2010
M-2010-8210	542695	5829837	4251501	221.6398	3/19/2010
M-2010-8220	543702	5829910	4248438	222.4689	3/18/2010
R-2010-8230	543206	5829947	4248438	187.6156	5/5/2010
R-2010-8240	543225	5830479	4248438	178.531	4/11/2010
R-2010-8250	543229	5831010		175.2644	4/11/2010
R-2010-8261	543009	5831494		174.692	4/11/2010
R-2010-8272	542614	5831914		173.8246	4/12/2010
R-2010-8278	542352	5832206		173.7278	4/12/2010
R-2010-8284	542192	5832542		172.7956	4/12/2010
R-2010-8293	542196	5832965		172.155	4/12/2010
B-2010-8298	542220	5833177		170.9439	3/22/2010
B-2010-8312	542221	5833232		169.1222	3/21/2010
B-2010-8342	542224	5833295		169.5233	3/21/2010
B-2010-8352	542229	5833314		170.0801	3/22/2010
R-2010-8362	542256	5833569		171.5718	4/12/2010
M-2010-8370	542630	5833765		170.611	3/23/2010
R-2010-8382	542300	5833944		171.8744	4/13/2010
M-2010-8390	542686	5833875		171.0168	3/23/2010
R-2010-8402	542484	5834288		172.662	4/13/2010
C-2010-8412	542782	5834622		170.538	3/25/2010
R-2010-8432	542950	5834953		174.801	4/13/2010
M-2010-8440	542845	5835401		178.259	3/25/2010
M-2010-8450	542801	5835871		179.098	3/26/2010
M-2010-8460	542725	5836454		178.794	3/26/2010
R-2010-8470	542913	5836953		174.239	4/13/2010
R-2010-8480	543010	5837486		173.101	4/13/2010

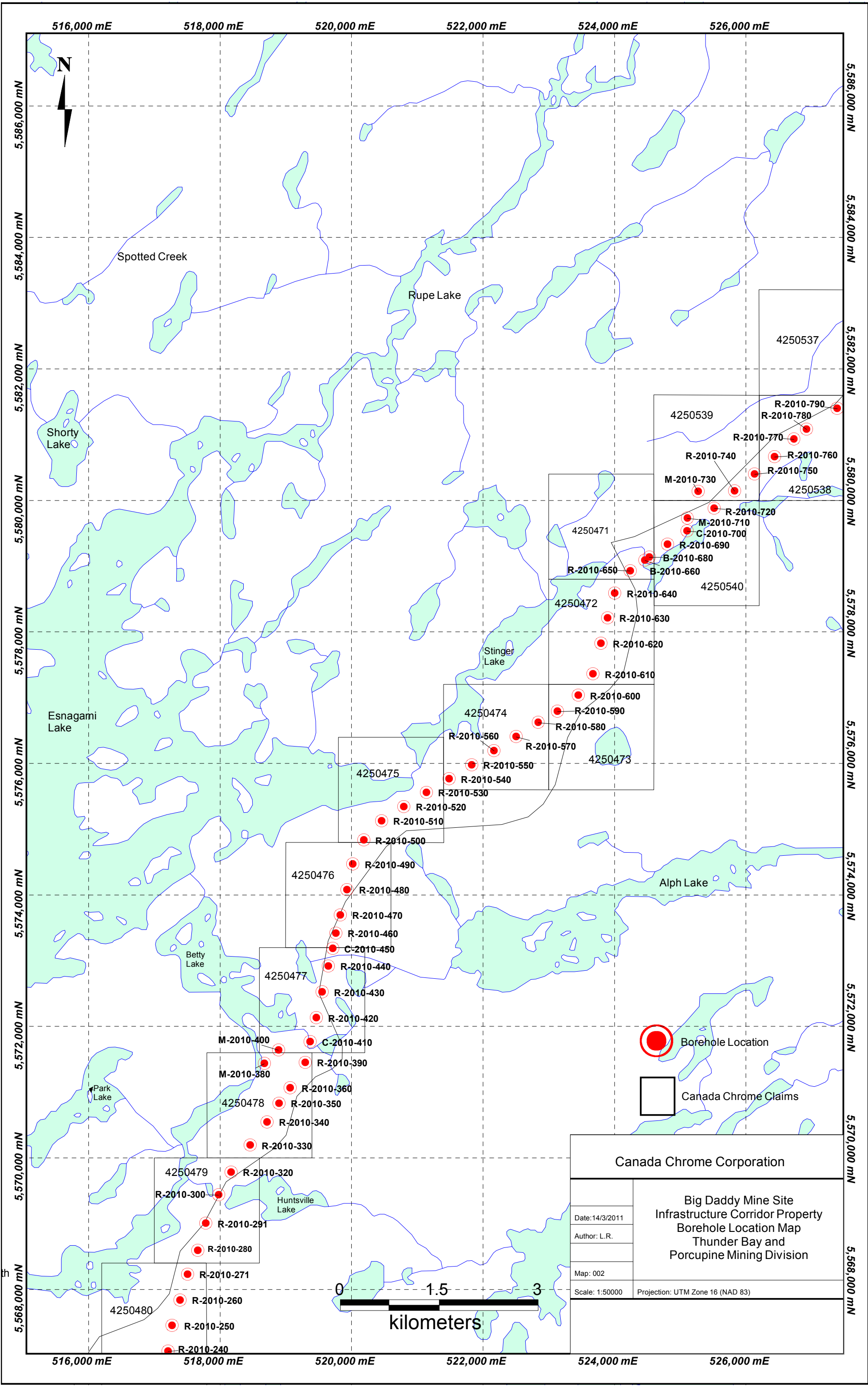
R-2010-8490	543105	5837998		172.655	4/13/2010
R-2010-8500	543193	5838531		174.258	4/14/2010
R-2010-8510	543298	5839059		172.2111	4/14/2010
M-2010-8520	543698	5839439		187.436	3/26/2010
R-2010-8530	543633	5840062		180.1	4/14/2010
M-2010-8540	544175	5840565		180.321	3/27/2010
R-2010-8550	544086	5841011		178.076	4/14/2010
M-2010-8560	544579	5841772		179.24	3/27/2010
R-2010-8570	544401	5842023		171.771	4/15/2010
R-2010-8580	544595	5842515		172.023	4/15/2010
R-2010-8590	544702	5843041		169.317	4/15/2010
R-2010-8600	544822	5843562		166.399	4/15/2010
R-2010-8610	545077	5844024		168.64	4/17/2010
R-2010-8620	545363	5844480		169.788	4/17/2010
M-2010-8630	545751	5844950		173.733	3/28/2010
R-2010-8640	545730	5845488		168.118	4/17/2010
M-2010-8660	546035	5845514		177.419	3/28/2010
R-2010-8680	546411	5846272		160.22	4/17/2010
M-2010-8760	546876	5846852		170.077	3/29/1910
M-2010-8770	546954	5846568		170.604	3/30/2010
M-2010-8790	547314	5846862		168.645	3/30/2010



 Borehole Location
 Canada Chrome Claims

Canada Chrome Corporation	
Date: 14/3/2011	Big Daddy Mine Site Infrastructure Corridor Property Borehole Location Map Thunder Bay and Porcupine Mining Division
Author: L.R.	
Map: 001	
Scale: 1:50000	Projection: UTM Zone 16 (NAD 83)





516,000 mE 518,000 mE 520,000 mE 522,000 mE 524,000 mE 526,000 mE

5,568,000 mN
5,570,000 mN
5,572,000 mN
5,574,000 mN
5,576,000 mN
5,578,000 mN
5,580,000 mN
5,582,000 mN
5,584,000 mN
5,586,000 mN



Spotted Creek

Rupe Lake

Shorty Lake

Esnagami Lake

Stinger Lake

Betty Lake

Park Lake

Huntsville Lake

4250537

4250539

R-2010-790

R-2010-780

R-2010-770

R-2010-740

R-2010-760

R-2010-750

M-2010-730

4250538

R-2010-720

M-2010-710

C-2010-700

R-2010-690

B-2010-680

B-2010-660

R-2010-650

R-2010-640

R-2010-630

4250472

R-2010-620

R-2010-610

R-2010-600

R-2010-590

R-2010-580

4250474

R-2010-560

R-2010-570

R-2010-550

R-2010-540

4250475

R-2010-530

R-2010-520

R-2010-510

R-2010-500

4250476

R-2010-490

R-2010-480

R-2010-470

R-2010-460

C-2010-450

R-2010-440

R-2010-430

R-2010-420

M-2010-400

C-2010-410

R-2010-390

M-2010-380

R-2010-360

4250478

R-2010-350

R-2010-340

4250479

R-2010-320

R-2010-300

R-2010-291

R-2010-280

R-2010-271

R-2010-260

R-2010-250

4250480

R-2010-240



Borehole Location



Canada Chrome Claims

Canada Chrome Corporation

Date: 14/3/2011

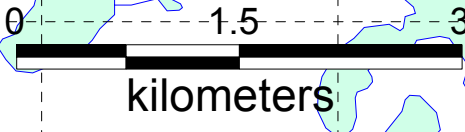
Author: L.R.

Map: 002

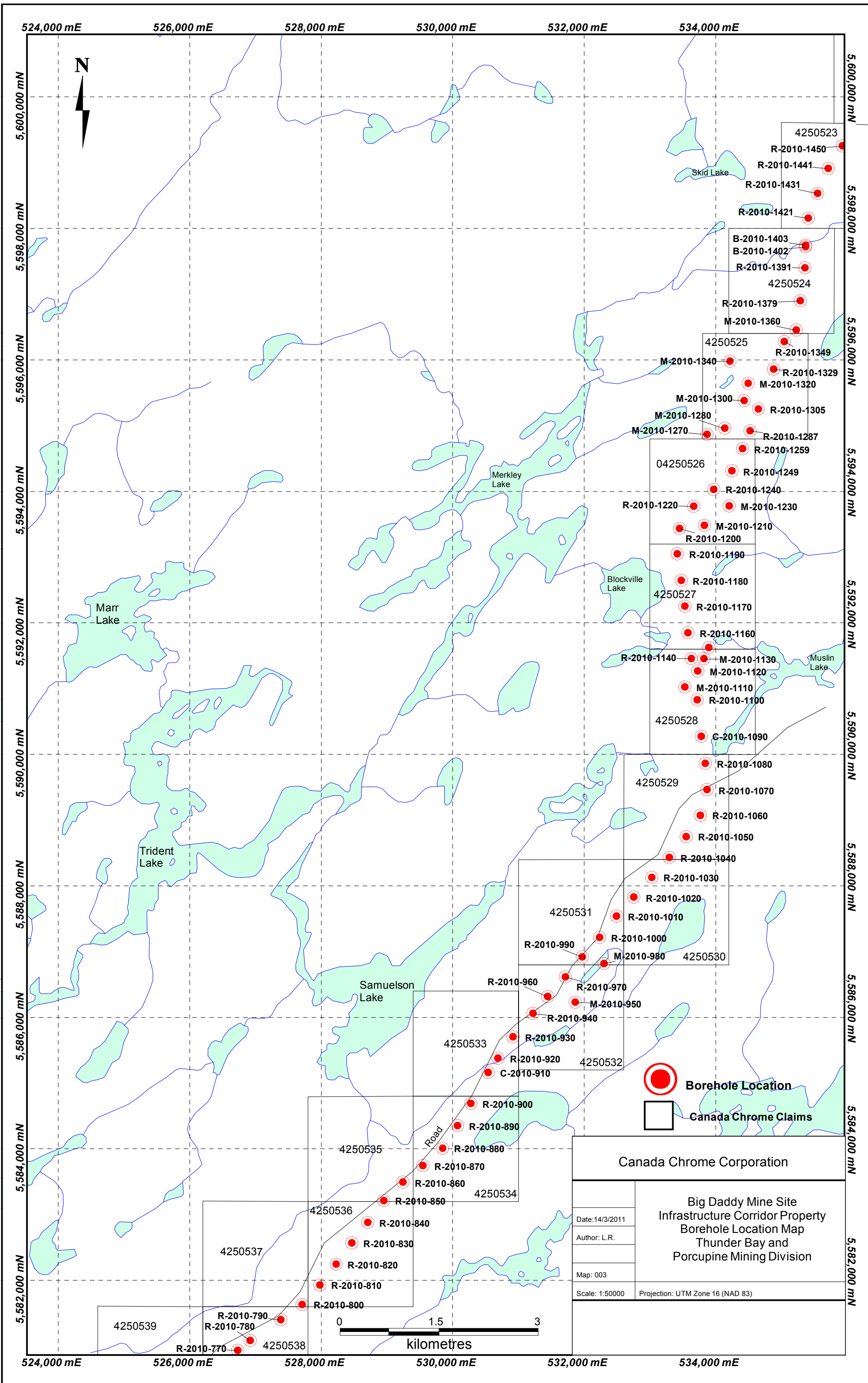
Scale: 1:50000

Projection: UTM Zone 16 (NAD 83)

Big Daddy Mine Site
Infrastructure Corridor Property
Borehole Location Map
Thunder Bay and
Porcupine Mining Division



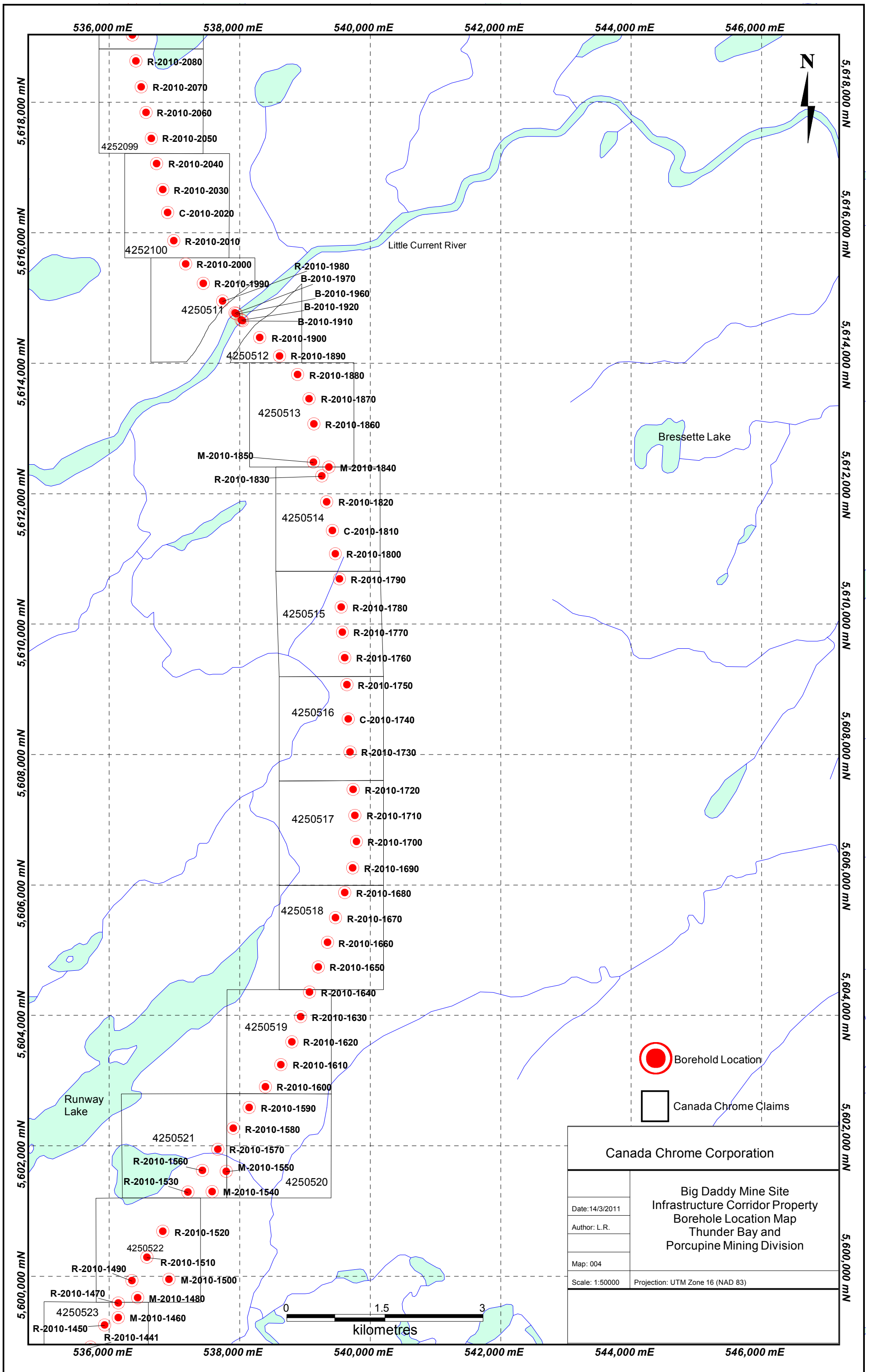
516,000 mE 518,000 mE 520,000 mE 522,000 mE 524,000 mE 526,000 mE



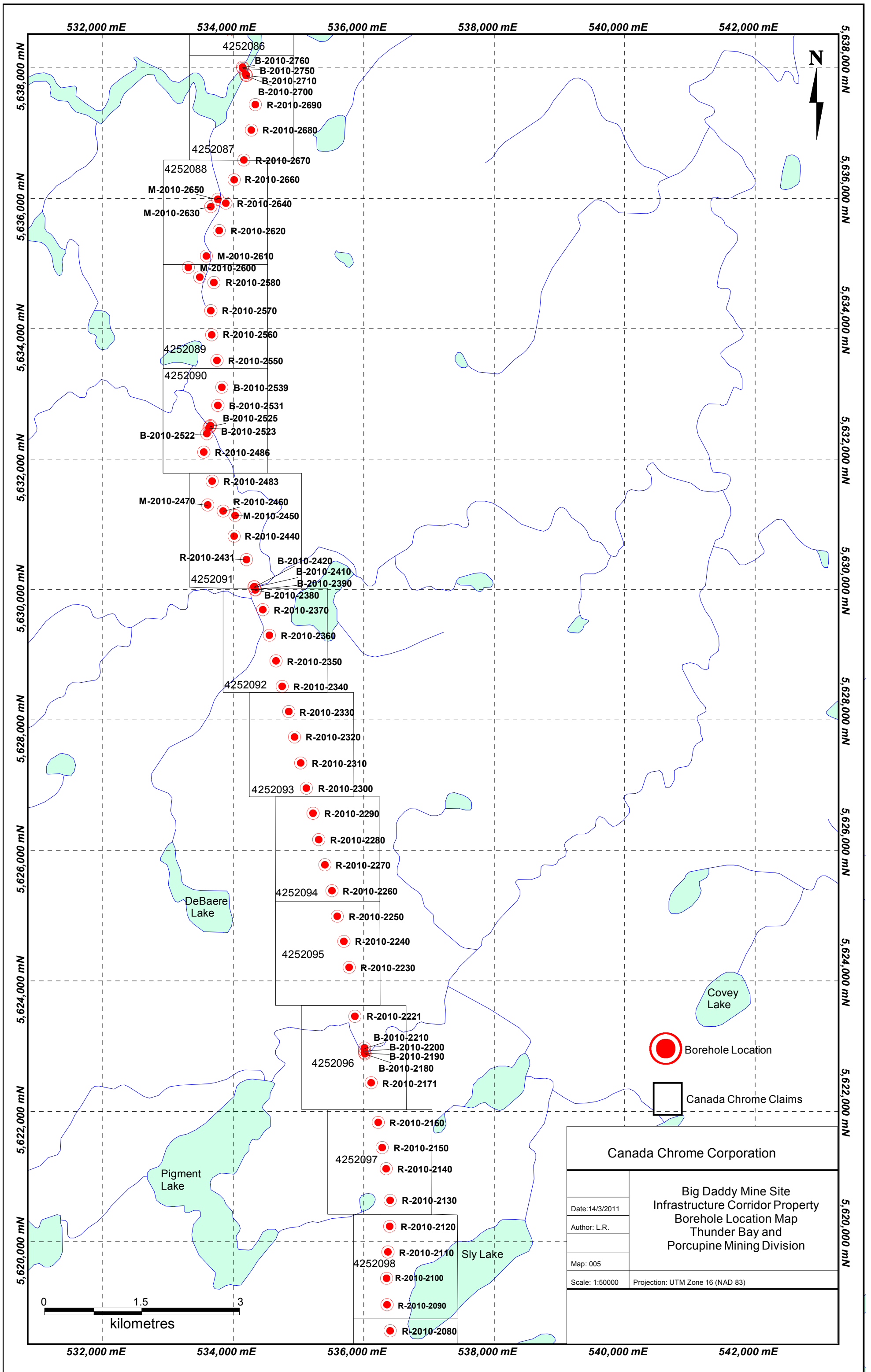
Canada Chrome Corporation

Big Daddy Mine Site
Infrastructure Corridor Property
Borehole Location Map
Thunder Bay and
Porcupine Mining Division


Date: 14/3/2011
Author: L.R.
Map: 003
Scale: 1:50000
Projection: UTM Zone 16 (NAD 83)



Canada Chrome Corporation	
Date: 14/3/2011	Big Daddy Mine Site Infrastructure Corridor Property Borehole Location Map Thunder Bay and Porcupine Mining Division
Author: L.R.	
Map: 004	
Scale: 1:50000	Projection: UTM Zone 16 (NAD 83)



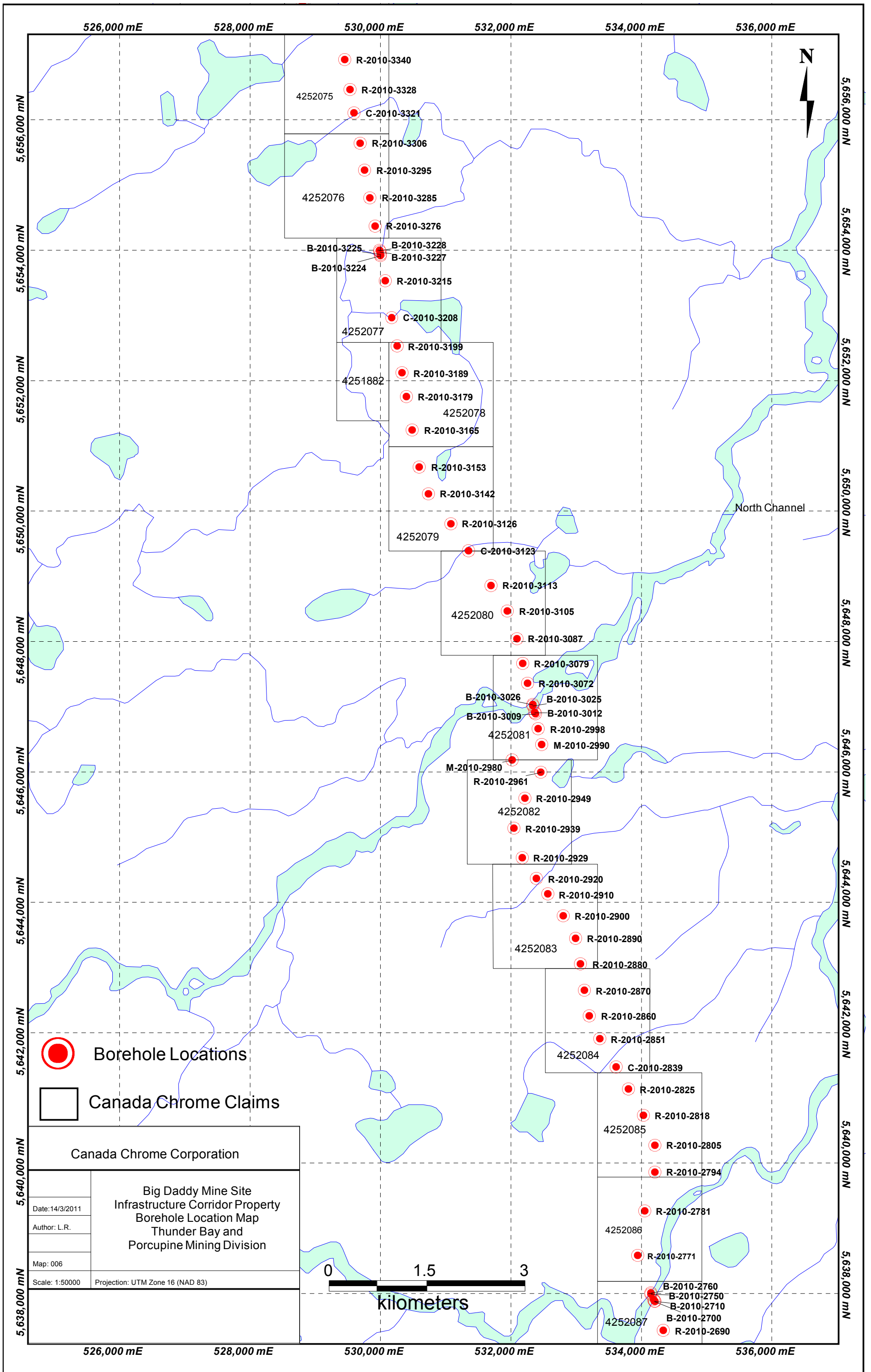
- 4252086
 - B-2010-2760
 - B-2010-2750
 - B-2010-2710
 - B-2010-2700
 - R-2010-2690
 - R-2010-2680
- 4252087
 - R-2010-2670
- 4252088
 - R-2010-2660
- M-2010-2650
- R-2010-2640
- M-2010-2630
- R-2010-2620
- M-2010-2610
- M-2010-2600
- R-2010-2580
- R-2010-2570
- R-2010-2560
- 4252089
 - R-2010-2550
- 4252090
 - B-2010-2539
 - B-2010-2531
 - B-2010-2525
 - B-2010-2523
 - R-2010-2486
- R-2010-2483
- M-2010-2470
- R-2010-2460
- M-2010-2450
- R-2010-2440
- R-2010-2431
- B-2010-2420
- B-2010-2410
- B-2010-2390
- 4252091
 - B-2010-2380
 - R-2010-2370
 - R-2010-2360
 - R-2010-2350
- 4252092
 - R-2010-2340
- R-2010-2330
- R-2010-2320
- R-2010-2310
- 4252093
 - R-2010-2300
- R-2010-2290
- R-2010-2280
- R-2010-2270
- 4252094
 - R-2010-2260
- R-2010-2250
- R-2010-2240
- 4252095
 - R-2010-2230
- R-2010-2221
- B-2010-2210
- B-2010-2200
- B-2010-2190
- B-2010-2180
- R-2010-2171
- R-2010-2160
- R-2010-2150
- 4252097
 - R-2010-2140
- R-2010-2130
- R-2010-2120
- R-2010-2110
- 4252098
 - R-2010-2100
 - R-2010-2090
 - R-2010-2080

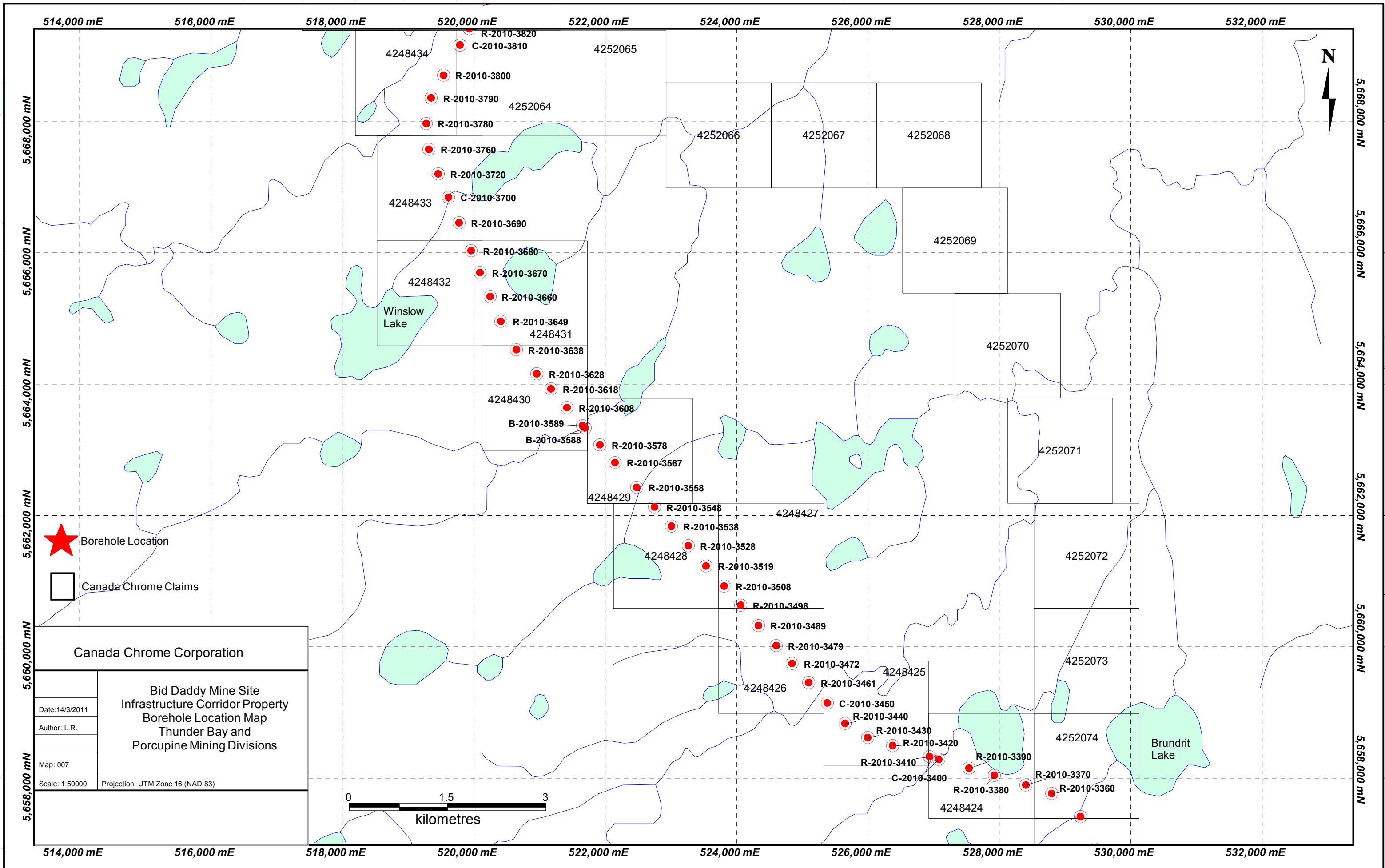
 Borehole Location

 Canada Chrome Claims

Canada Chrome Corporation	
Date: 14/3/2011	Big Daddy Mine Site Infrastructure Corridor Property Borehole Location Map Thunder Bay and Porcupine Mining Division
Author: L.R.	
Map: 005	
Scale: 1:50000	Projection: UTM Zone 16 (NAD 83)







514,000 mE 516,000 mE 518,000 mE 520,000 mE 522,000 mE 524,000 mE 526,000 mE 528,000 mE 530,000 mE 532,000 mE

5,668,000 mN

5,666,000 mN

5,664,000 mN

5,662,000 mN

5,660,000 mN

5,658,000 mN

5,668,000 mN

5,666,000 mN


5,664,000 mN


5,662,000 mN

5,660,000 mN

5,658,000 mN



 Borehole Location

 Canada Chrome Claims

Canada Chrome Corporation

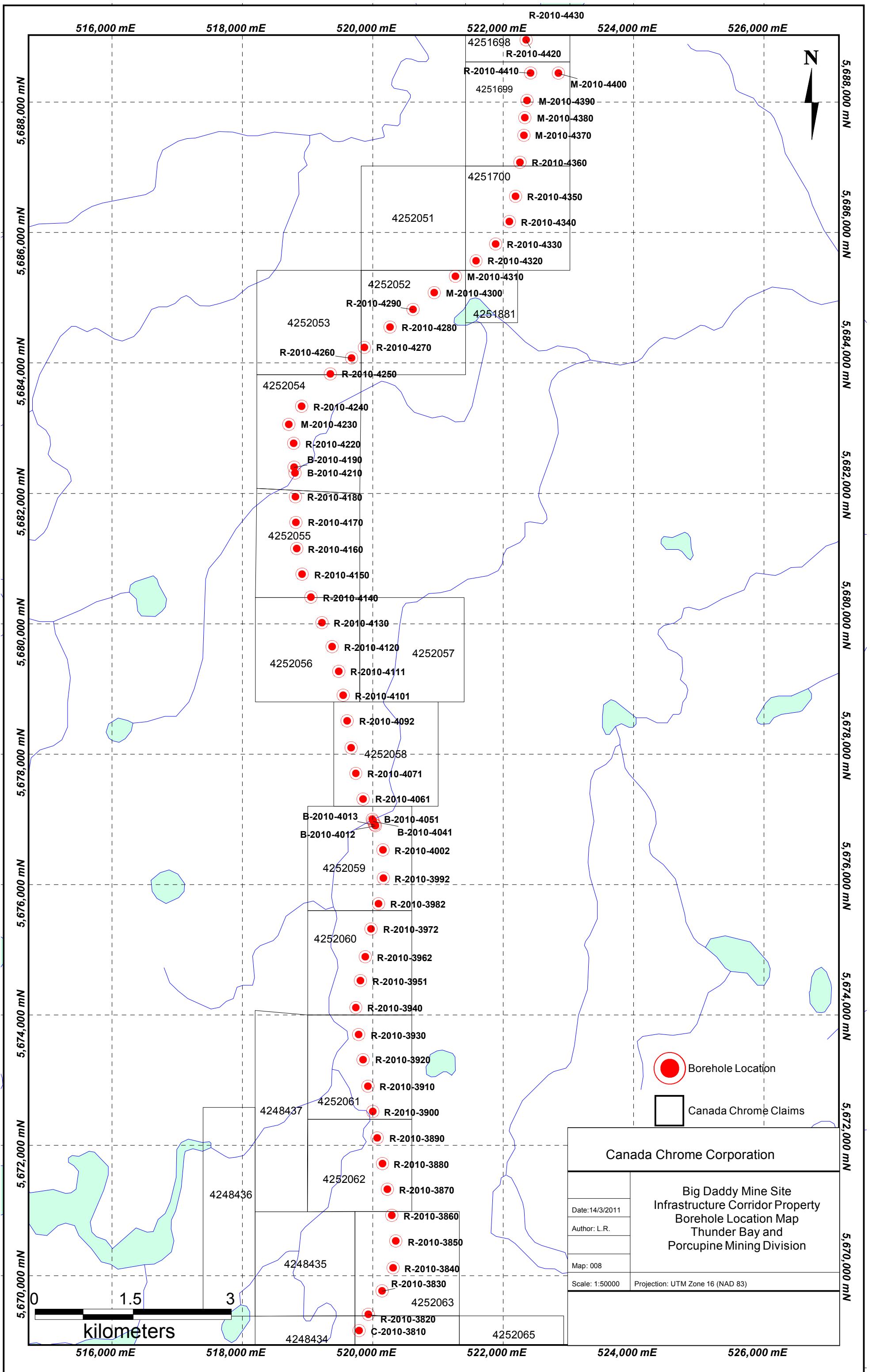
Date: 14/3/2011
 Author: L.R.
 Map: 007
 Scale: 1:50000

Bid Daddy Mine Site
 Infrastructure Corridor Property
 Borehole Location Map
 Thunder Bay and
 Porcupine Mining Divisions

Projection: UTM Zone 16 (NAD 83)



514,000 mE 516,000 mE 518,000 mE 520,000 mE 522,000 mE 524,000 mE 526,000 mE 528,000 mE 530,000 mE 532,000 mE



516,000 mE

518,000 mE

520,000 mE

522,000 mE

524,000 mE

526,000 mE

5,688,000 mN

5,686,000 mN

5,684,000 mN

5,682,000 mN

5,680,000 mN

5,678,000 mN

5,676,000 mN

5,674,000 mN

5,672,000 mN

5,670,000 mN

5,688,000 mN

5,686,000 mN

5,684,000 mN

5,682,000 mN

5,680,000 mN

5,678,000 mN

5,676,000 mN

5,674,000 mN

5,672,000 mN

5,670,000 mN

516,000 mE

518,000 mE

520,000 mE

522,000 mE

524,000 mE

526,000 mE

kilometers

1.5

3

0

R-2010-4430

4251698

R-2010-4420

R-2010-4410

4251699

M-2010-4400

M-2010-4390

M-2010-4380

M-2010-4370

R-2010-4360

4251700

R-2010-4350

R-2010-4340

R-2010-4330

R-2010-4320

4252051

4252052

R-2010-4290

M-2010-4300

R-2010-4280

R-2010-4270

4252053

R-2010-4260

R-2010-4250

4252054

R-2010-4240

M-2010-4230

R-2010-4220

B-2010-4190

B-2010-4210

R-2010-4180

R-2010-4170

4252055

R-2010-4160

R-2010-4150

R-2010-4140

R-2010-4130

R-2010-4120

4252056

R-2010-4111

R-2010-4101

4252057

R-2010-4092

4252058

R-2010-4071

R-2010-4061

B-2010-4013

B-2010-4051

B-2010-4012

B-2010-4041

R-2010-4002

4252059

R-2010-3992

R-2010-3982

R-2010-3972

4252060

R-2010-3962

R-2010-3951

R-2010-3940

R-2010-3930

R-2010-3920

R-2010-3910

R-2010-3900

4248437

4252061

R-2010-3890

R-2010-3880

4252062

R-2010-3870

R-2010-3860

R-2010-3850

4248435

R-2010-3840

R-2010-3830

4252063

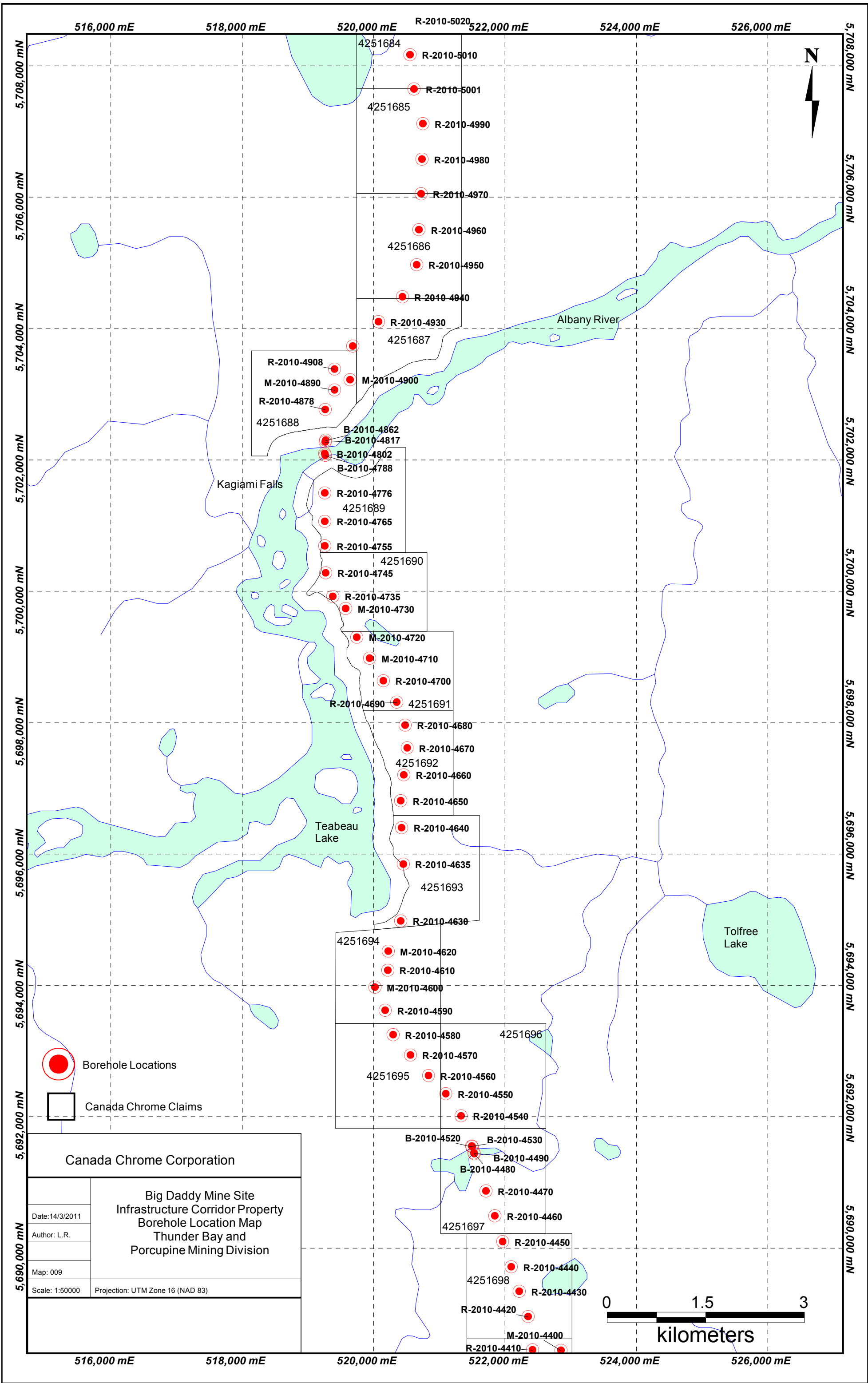
R-2010-3820

C-2010-3810

4252065

4248434

4248436



516,000 mE 518,000 mE 520,000 mE 522,000 mE 524,000 mE 526,000 mE

5,708,000 mN
5,706,000 mN
5,704,000 mN
5,702,000 mN
5,700,000 mN
5,698,000 mN
5,696,000 mN
5,694,000 mN
5,692,000 mN
5,690,000 mN

5,708,000 mN
5,706,000 mN
5,704,000 mN
5,702,000 mN
5,700,000 mN
5,698,000 mN
5,696,000 mN
5,694,000 mN
5,692,000 mN
5,690,000 mN



Albany River

Kagiāmi Falls

Teabeau Lake

Tolfree Lake

Borehole Locations

Canada Chrome Claims

Canada Chrome Corporation

Big Daddy Mine Site
Infrastructure Corridor Property
Borehole Location Map
Thunder Bay and
Porcupine Mining Division

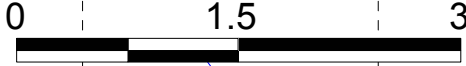
Date: 14/3/2011

Author: L.R.

Map: 009

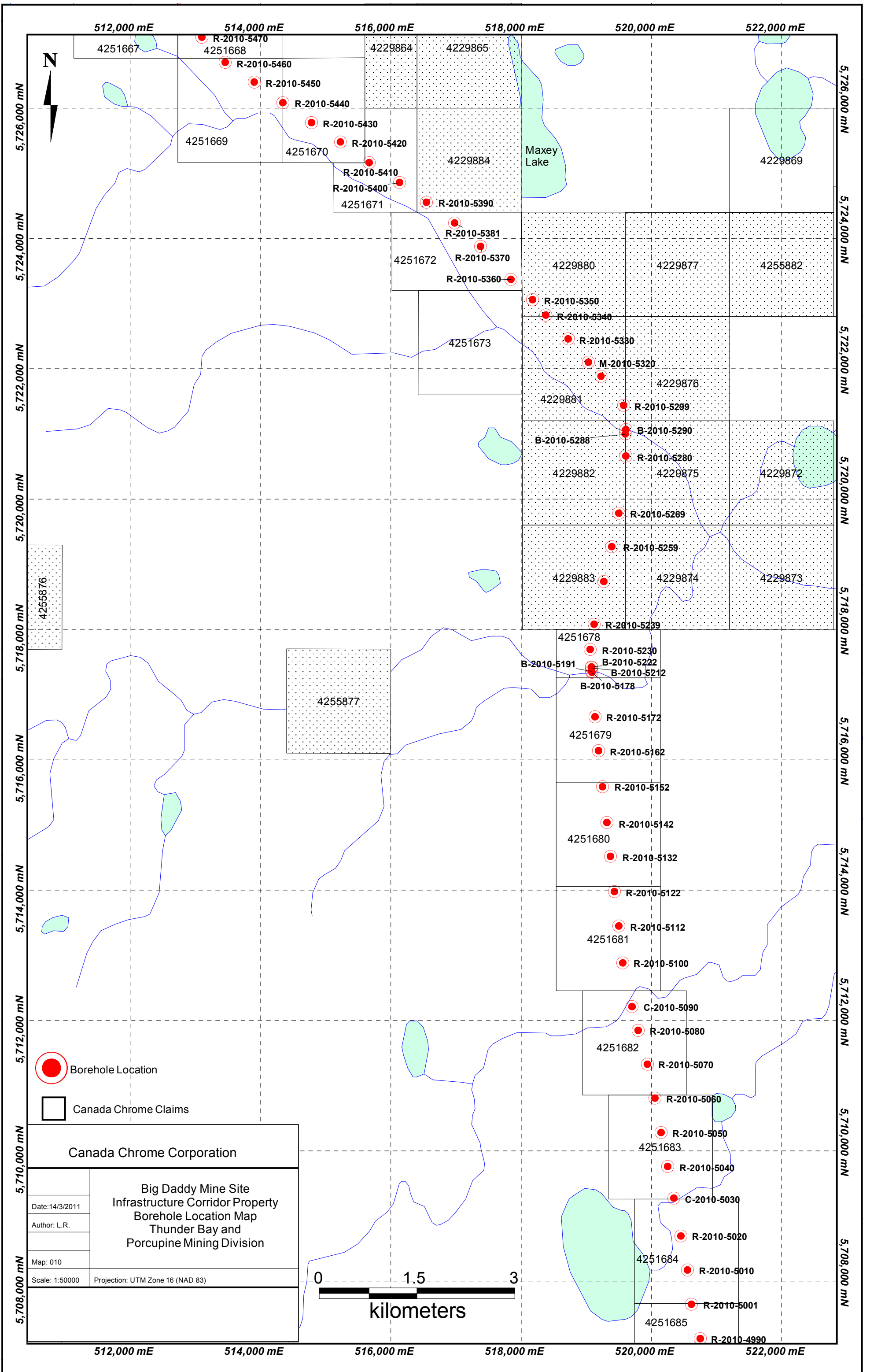
Scale: 1:50000

Projection: UTM Zone 16 (NAD 83)



kilometers

516,000 mE 518,000 mE 520,000 mE 522,000 mE 524,000 mE 526,000 mE



Borehole Location

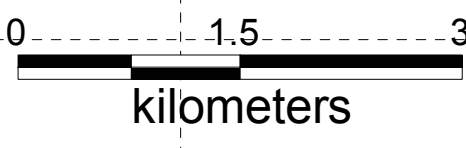
Canada Chrome Claims

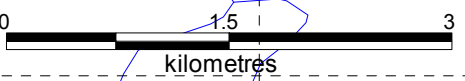
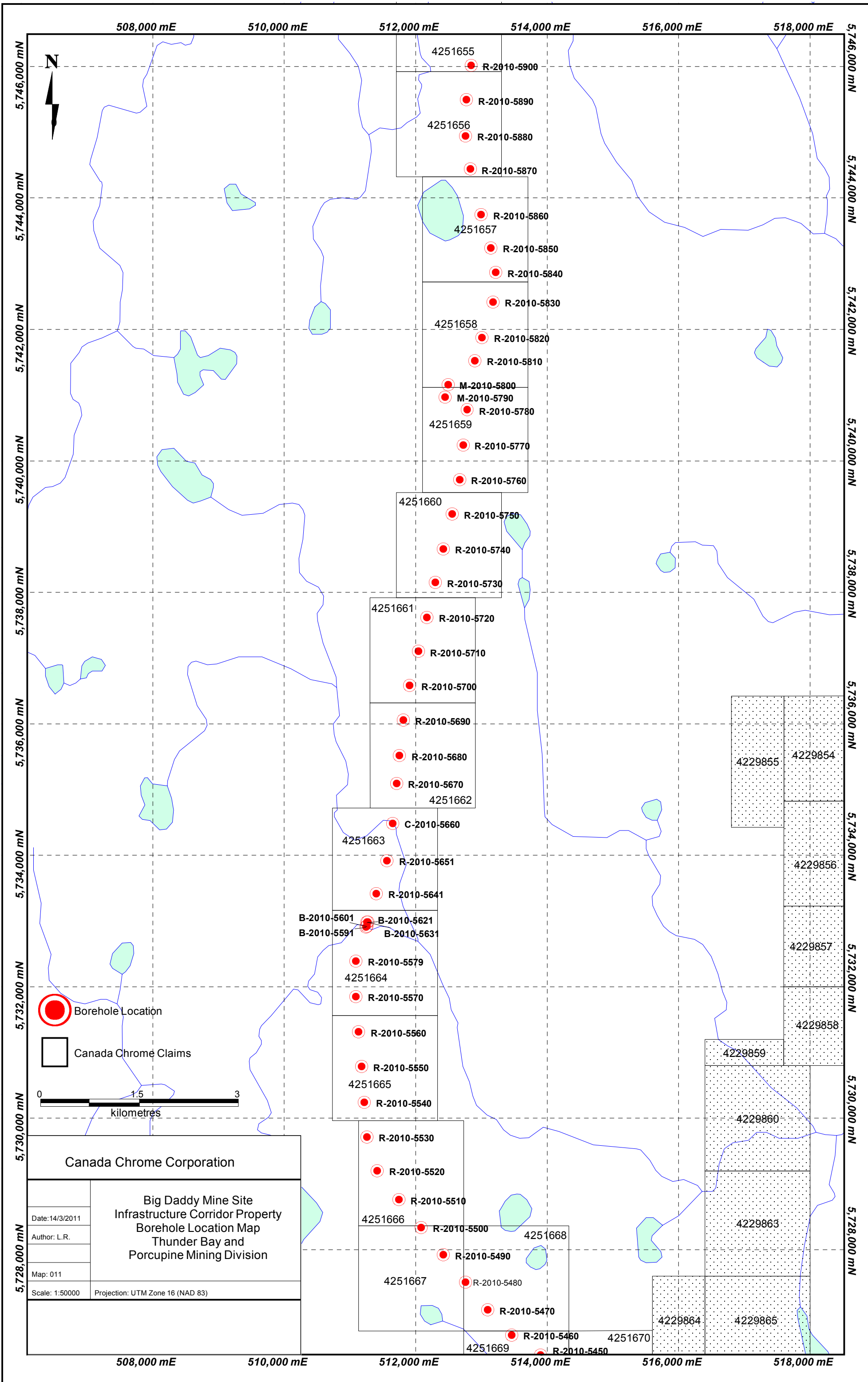
Canada Chrome Corporation



Big Daddy Mine Site
Infrastructure Corridor Property
Borehole Location Map
Thunder Bay and
Porcupine Mining Division

Date: 14/3/2011
Author: L.R.
Map: 010
Scale: 1:50000

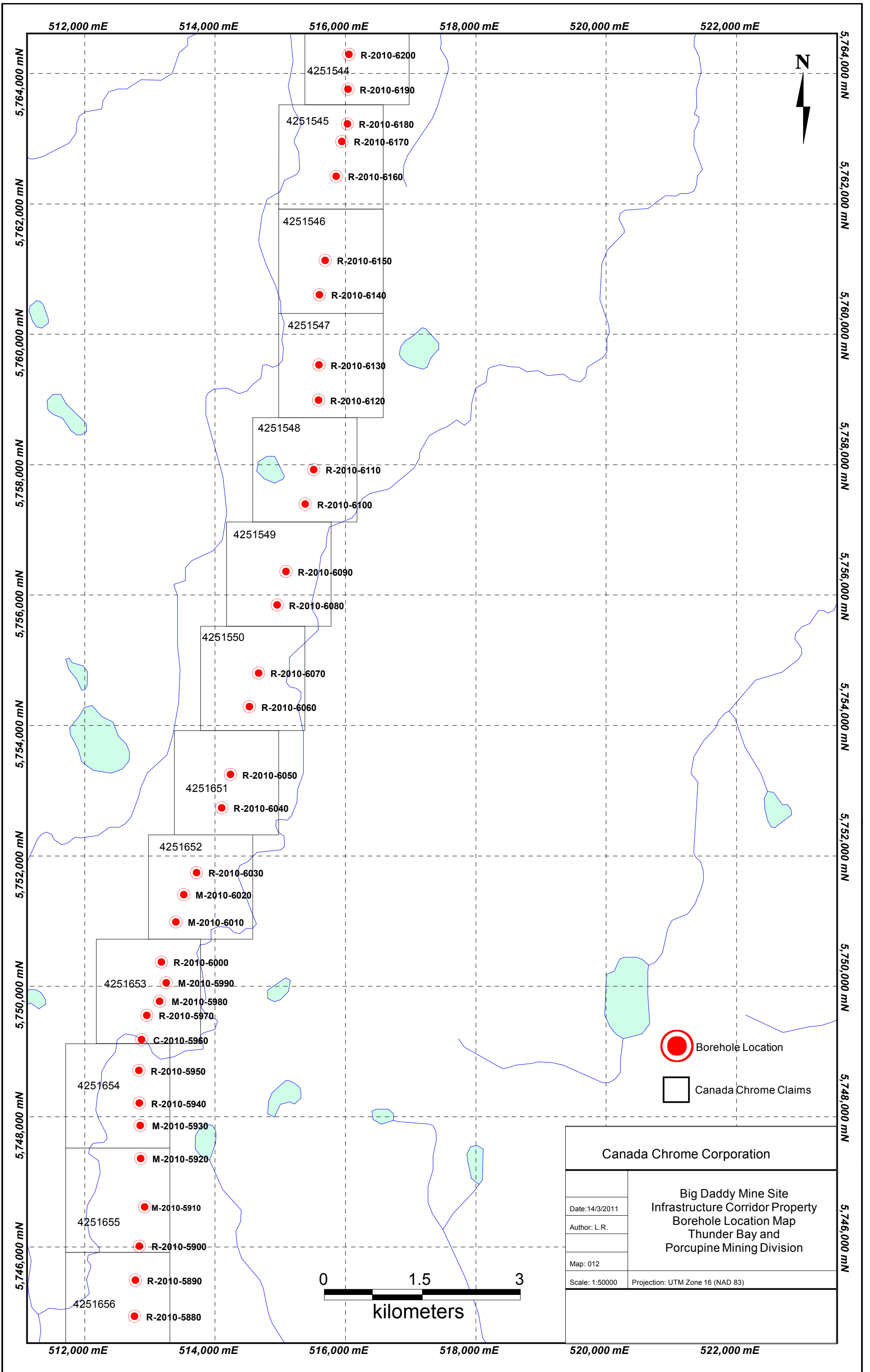
Projection: UTM Zone 16 (NAD 83)







-  Borehole Location
-  Canada Chrome Claims

Canada Chrome Corporation	
Big Daddy Mine Site Infrastructure Corridor Property Borehole Location Map Thunder Bay and Porcupine Mining Division	
Date: 14/3/2011	
Author: L.R.	
Map: 011	
Scale: 1:50000	Projection: UTM Zone 16 (NAD 83)



 Borehole Location

 Canada Chrome Claims

Canada Chrome Corporation

Big Daddy Mine Site
Infrastructure Corridor Property
Borehole Location Map
Thunder Bay and
Porcupine Mining Division

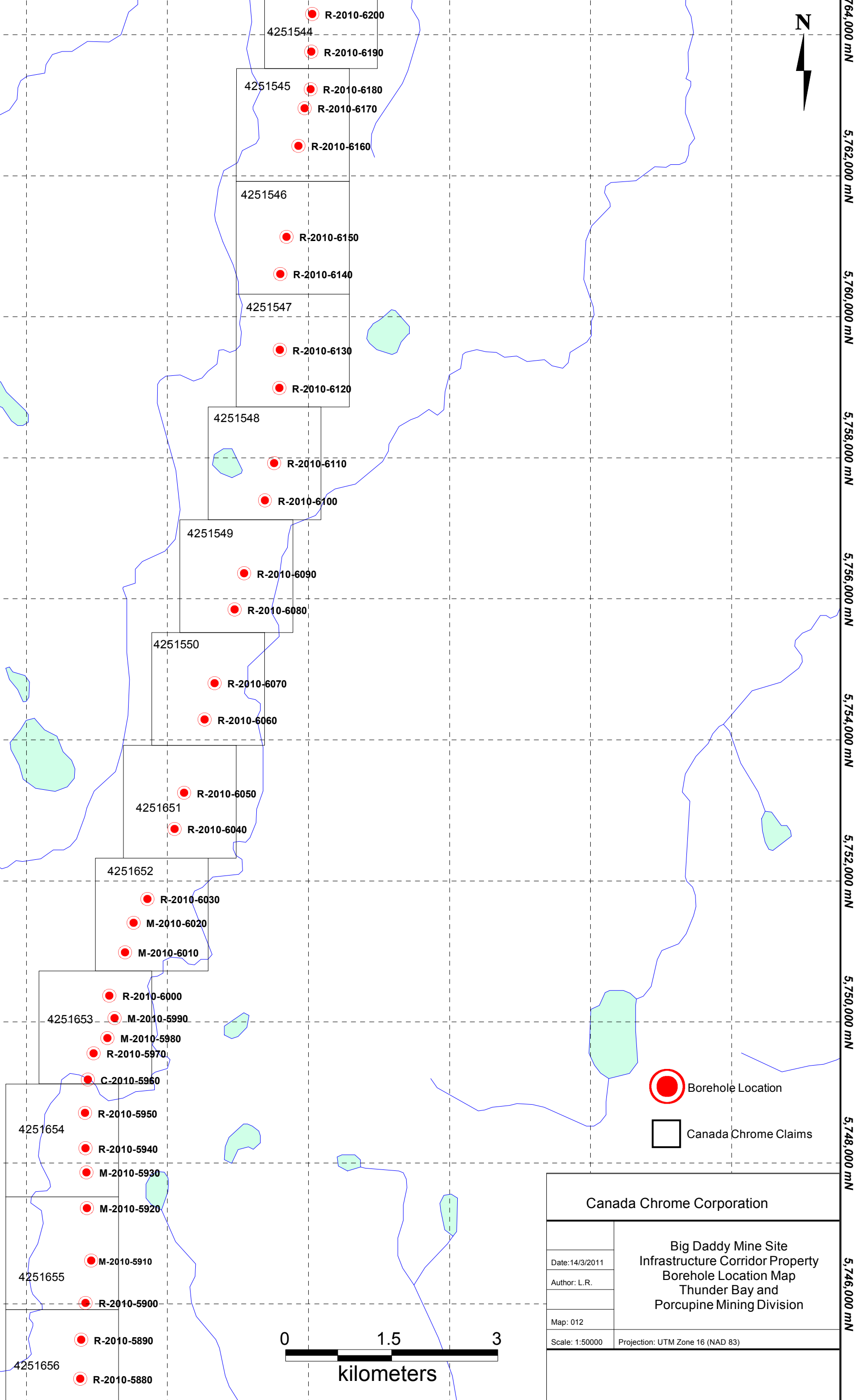
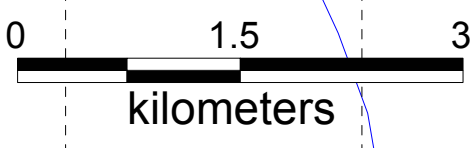
Date: 14/3/2011

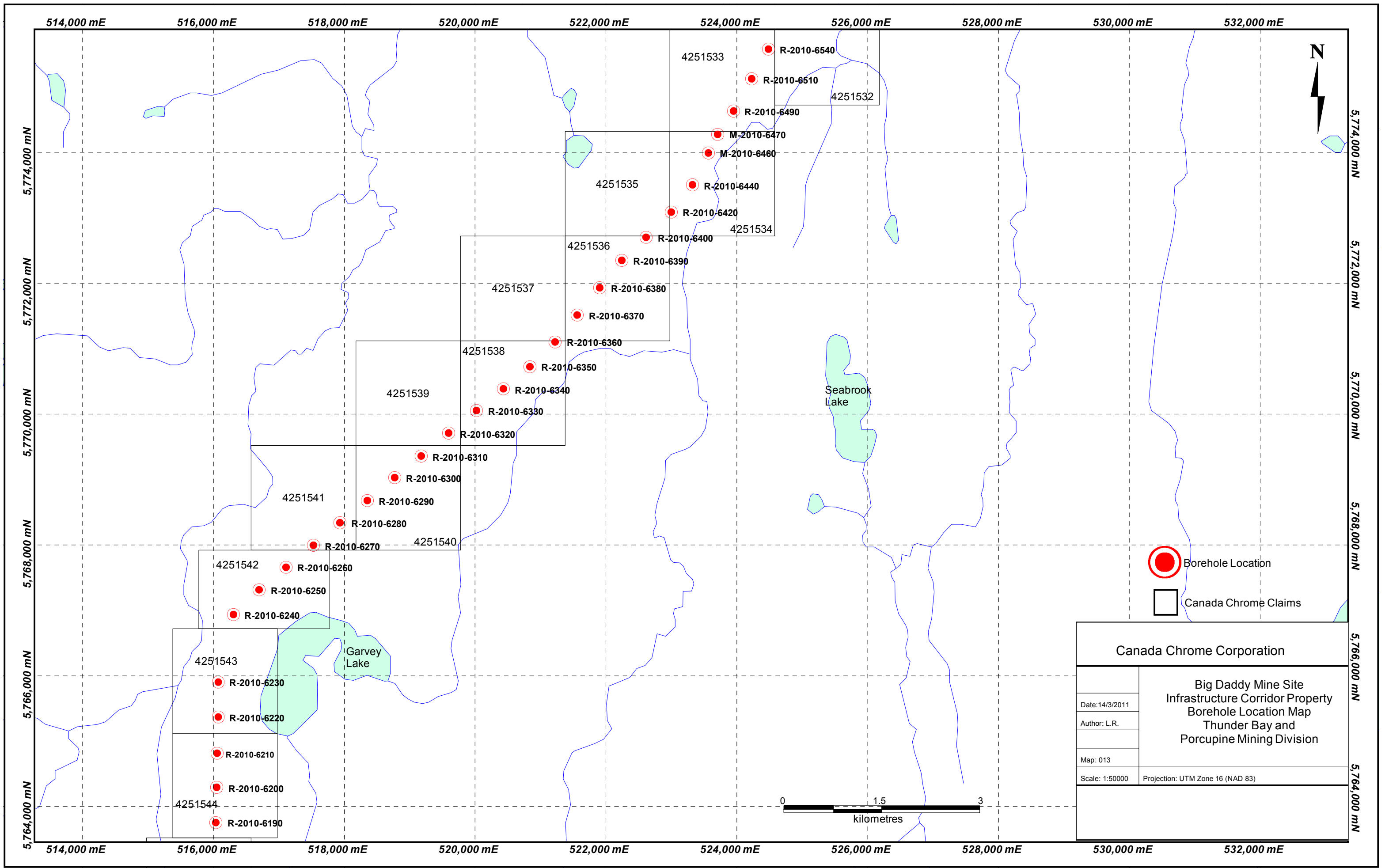
Author: L.R.



Map: 012

Scale: 1:50000

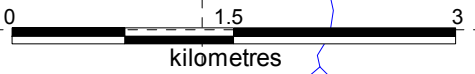
Projection: UTM Zone 16 (NAD 83)

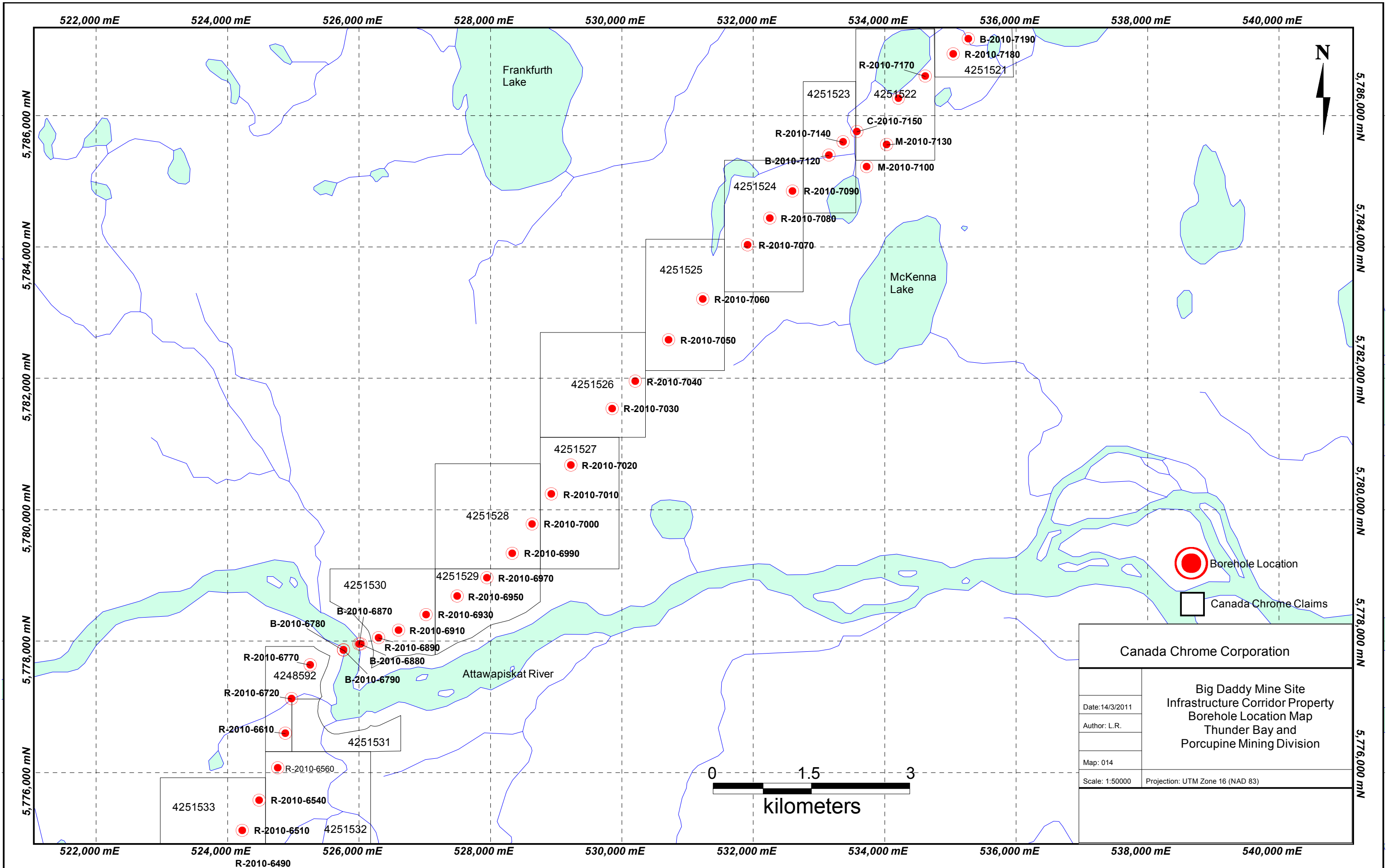




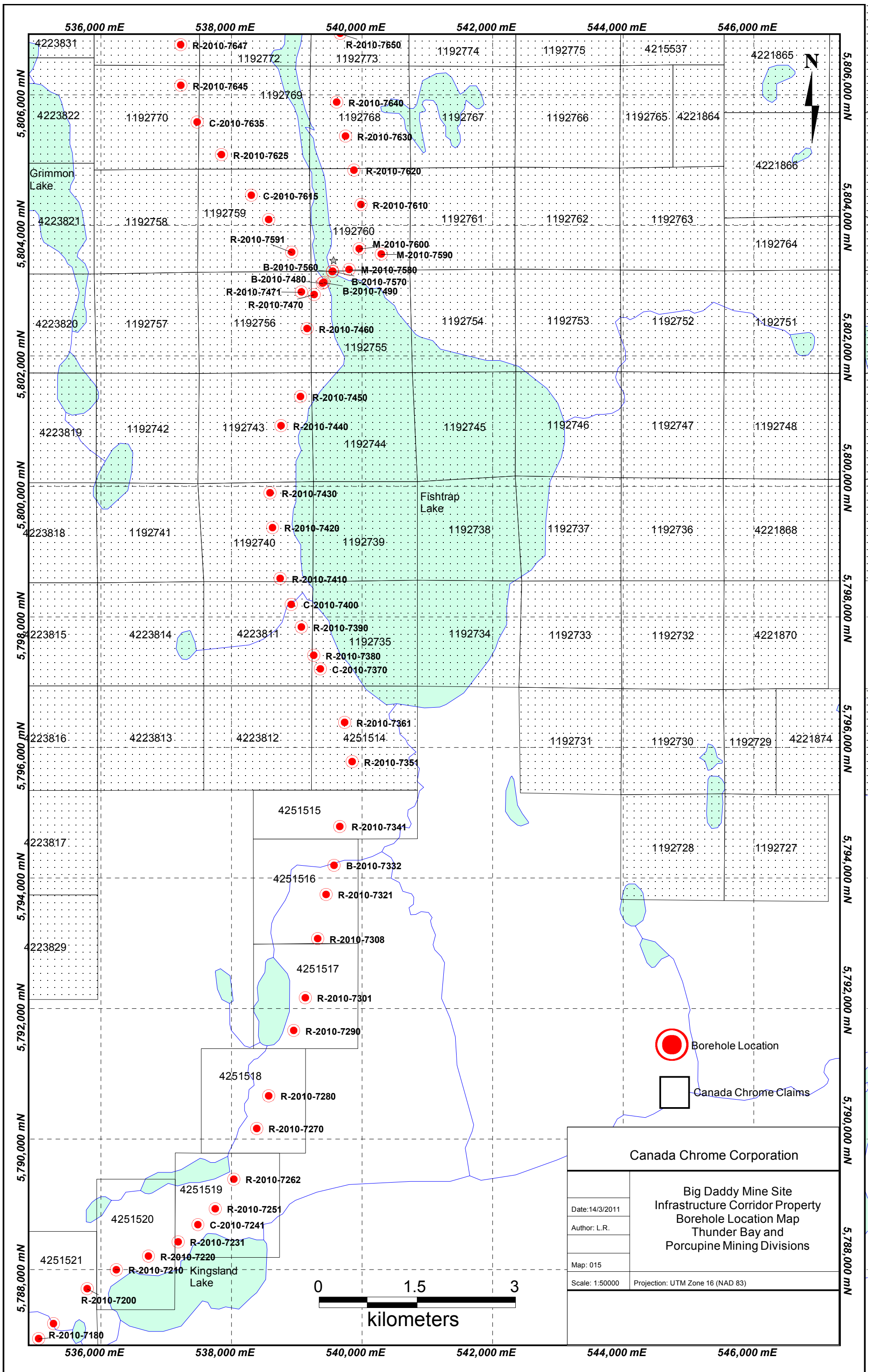
 Borehole Location
 Canada Chrome Claims

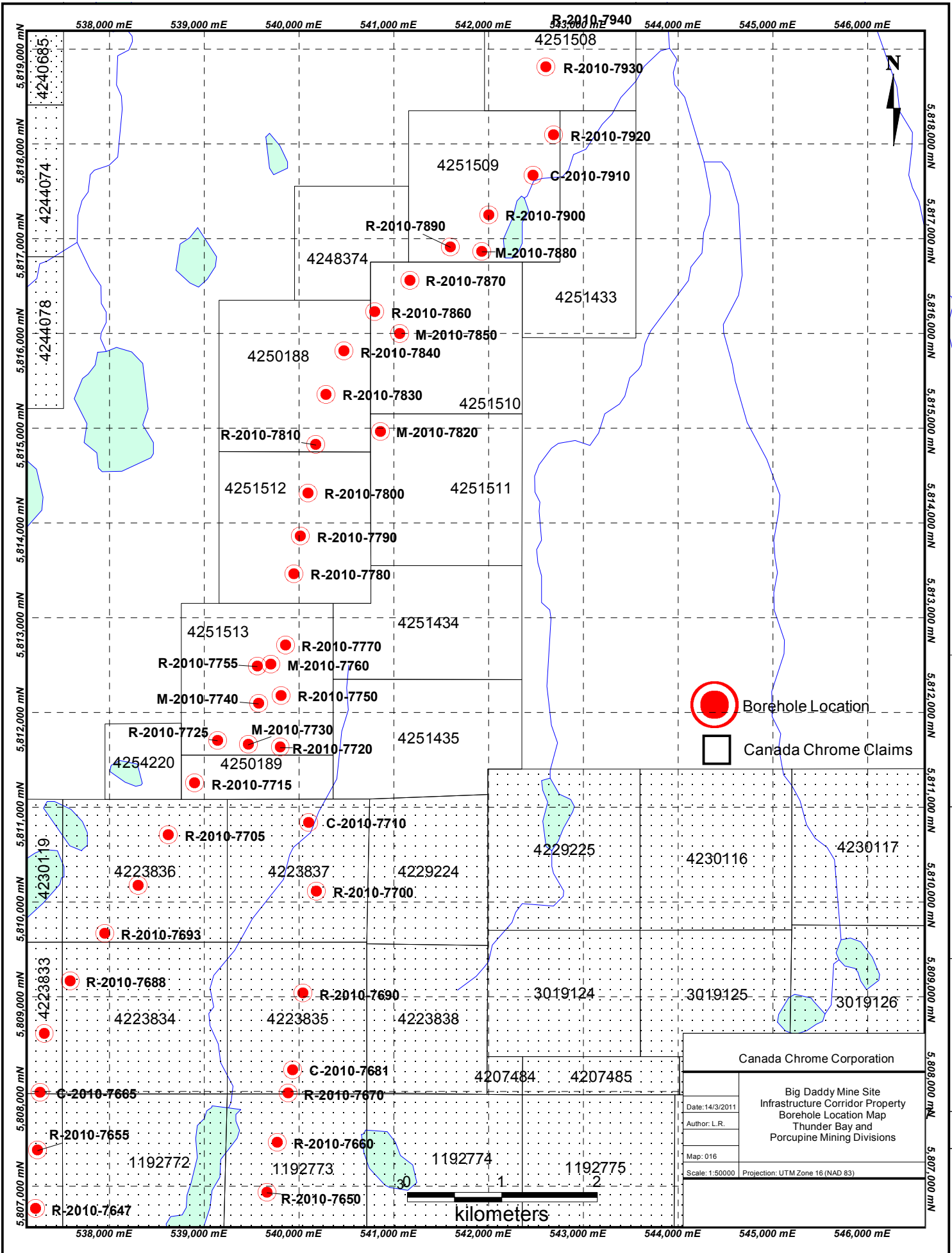
Canada Chrome Corporation	
Date: 14/3/2011	Big Daddy Mine Site Infrastructure Corridor Property Borehole Location Map Thunder Bay and Porcupine Mining Division
Author: L.R.	
Map: 013	
Scale: 1:50000	
Projection: UTM Zone 16 (NAD 83)	







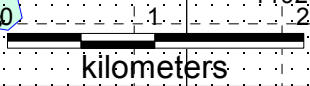
Canada Chrome Corporation	
Date: 14/3/2011	Big Daddy Mine Site Infrastructure Corridor Property Borehole Location Map Thunder Bay and Porcupine Mining Division
Author: L.R.	
Map: 014	
Scale: 1:50000	Projection: UTM Zone 16 (NAD 83)

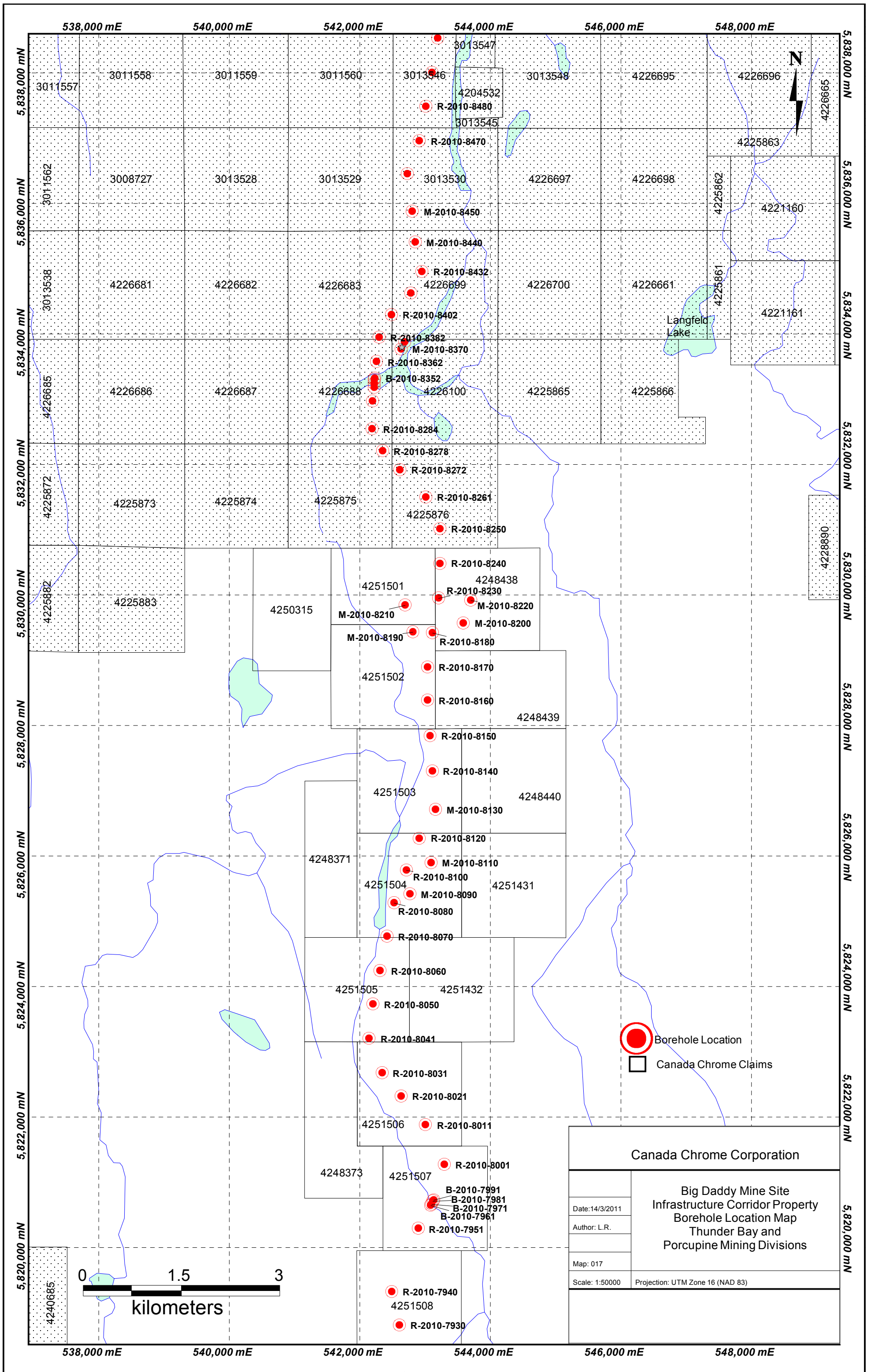




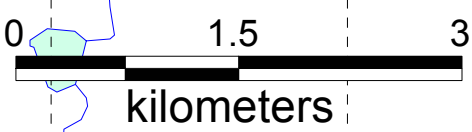
 Borehole Location
 Canada Chrome Claims

Canada Chrome Corporation	
Big Daddy Mine Site Infrastructure Corridor Property Borehole Location Map Thunder Bay and Porcupine Mining Divisions	
Date: 14/3/2011	
Author: L.R.	
Map: 016	
Scale: 1:50000	Projection: UTM Zone 16 (NAD 83)





Canada Chrome Corporation	
Big Daddy Mine Site Infrastructure Corridor Property Borehole Location Map Thunder Bay and Porcupine Mining Divisions	
Date: 14/3/2011	
Author: L.R.	
Map: 017	
Scale: 1:50000	Projection: UTM Zone 16 (NAD 83)



- Borehole Location
- Canada Chrome Claims

R-2010-7940
 4251508
 R-2010-7930

R-2010-8001
 B-2010-7991
 B-2010-7981
 B-2010-7971
 B-2010-7961
 R-2010-7951

R-2010-8031
 R-2010-8021
 R-2010-8011

R-2010-8060
 R-2010-8050
 R-2010-8041

R-2010-8070
 R-2010-8080
 M-2010-8090
 R-2010-8100
 M-2010-8110

R-2010-8120
 M-2010-8130
 R-2010-8140
 R-2010-8150

R-2010-8160
 R-2010-8170
 R-2010-8180
 M-2010-8200
 R-2010-8230
 M-2010-8220

R-2010-8240
 R-2010-8250
 R-2010-8261
 R-2010-8272
 R-2010-8278
 R-2010-8284

B-2010-8352
 M-2010-8370
 R-2010-8362
 R-2010-8382
 R-2010-8402
 R-2010-8432
 4226699

M-2010-8440
 M-2010-8450
 3013530
 R-2010-8470
 R-2010-8480

3013545
 4204532
 3013547

3013546
 3013548

3011557
 3011558
 3011559
 3011560