



P424515

P424505

P413078

104714-13  
S89923

Ore  
Stockpiles



AGR-04-243 (-90)  
91m EOH

AGR-04-242 (-90)  
116m EOH

AGR-04-241 (-90)  
176m EOH

AGR-04-238 (-90)  
69.5m EOH

AGR-04-240 (-90)  
150.5m EOH

AGR-04-239 (-90)  
78.5m EOH

P413077

S78656  
104714-15

AGR-05-249  
(090 / -61)  
174.5m EOH

AGR-04-248 (-90)  
223m EOH

AGR-04-247 (-90)  
102.5m EOH

AGR-04-246 (090 / -75)  
116m EOH

AGR-04-244 (-90)  
69.5m EOH

AGR-04-245 (090 / -75)  
242m EOH

AGR-05-250 (090 / -79)  
141.5m EOH

P413076

104714-17  
S78658

104714-16  
S78657

AGR-05-251 (-90)  
179.0m EOH

P413075

104395 CLM300

P413074

Cargill  
Lake

104714-3  
S77326

104714-18  
S78659

Scale 1:2500  
250m

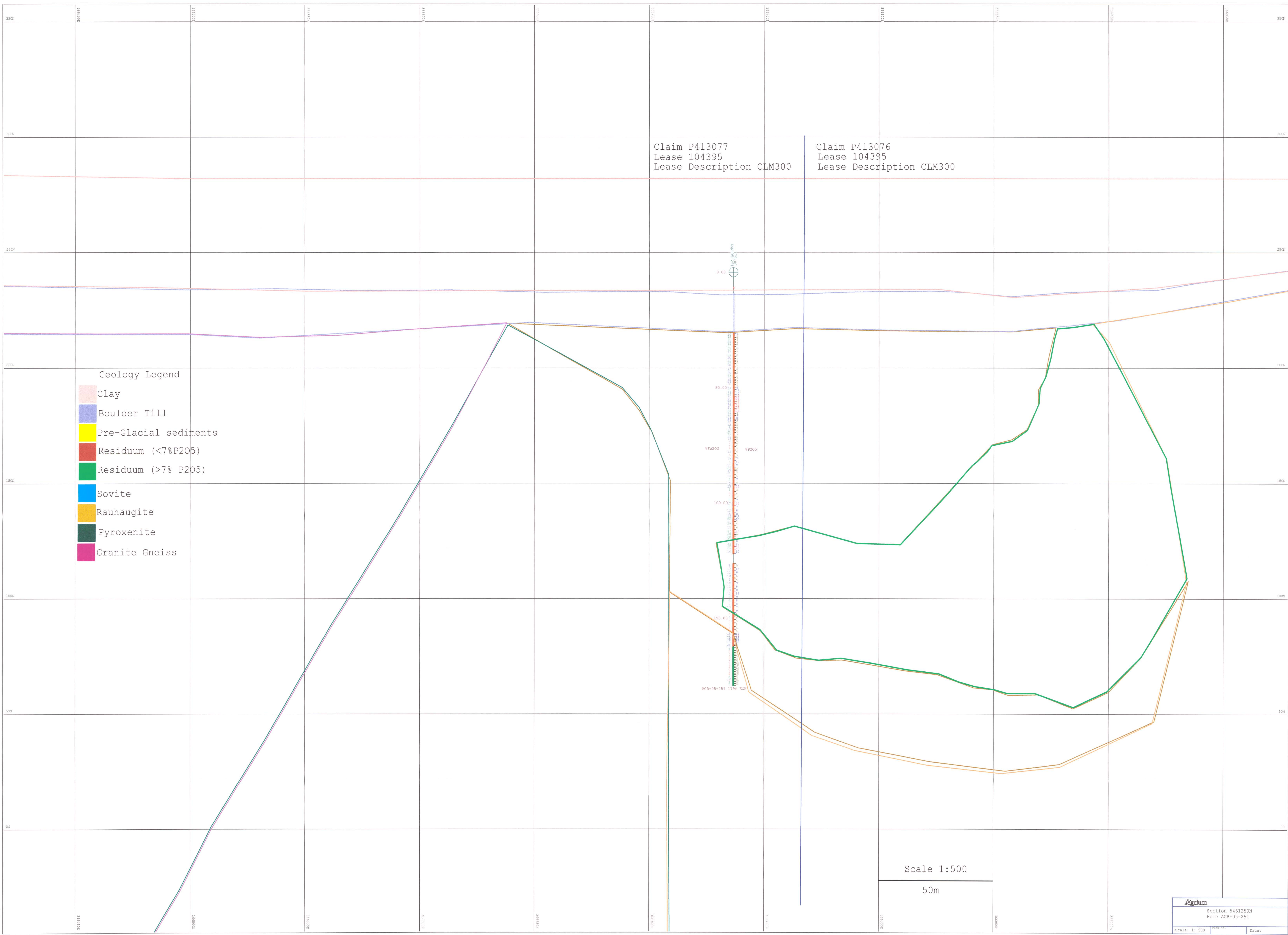
P413072

P413073

2.33414

Agrium	
2004-2005 Exploration Drilling	
DDH Collar locations	
Agrium KPO	
Scale: 1: 2500	Date: Oct 02 2006





- Geology Legend
- Clay
  - Boulder Till
  - Pre-Glacial sediments
  - Residuum (<7% P2O5)
  - Residuum (>7% P2O5)
  - Sovite
  - Rauhaugite
  - Pyroxenite
  - Granite Gneiss

Claim P413077  
Lease 104395  
Lease Description CLM300

Claim P413076  
Lease 104395  
Lease Description CLM300




Scale 1:500  
50m

Section 5461250N	
Hole AGR-05-251	
Scale: 1:500	Date:

2.334:4





Geology Legend

- Clay
- Boulder Till
- Pre-glacial sediments
- Residuum (<7%P2O5)
- Residuum (>7%P2O5)
- Sovite
- Rauhaugite
- Pyroxenite
- Granite Gneiss

Claim P413077  
Lease 104396  
Lease Description CIM300

Claim P413076  
Lease 104396  
Lease Description CIM300

090 / -79

0.00

50.00

100.00

150.00

200.00

AGR-05-250 141.36m

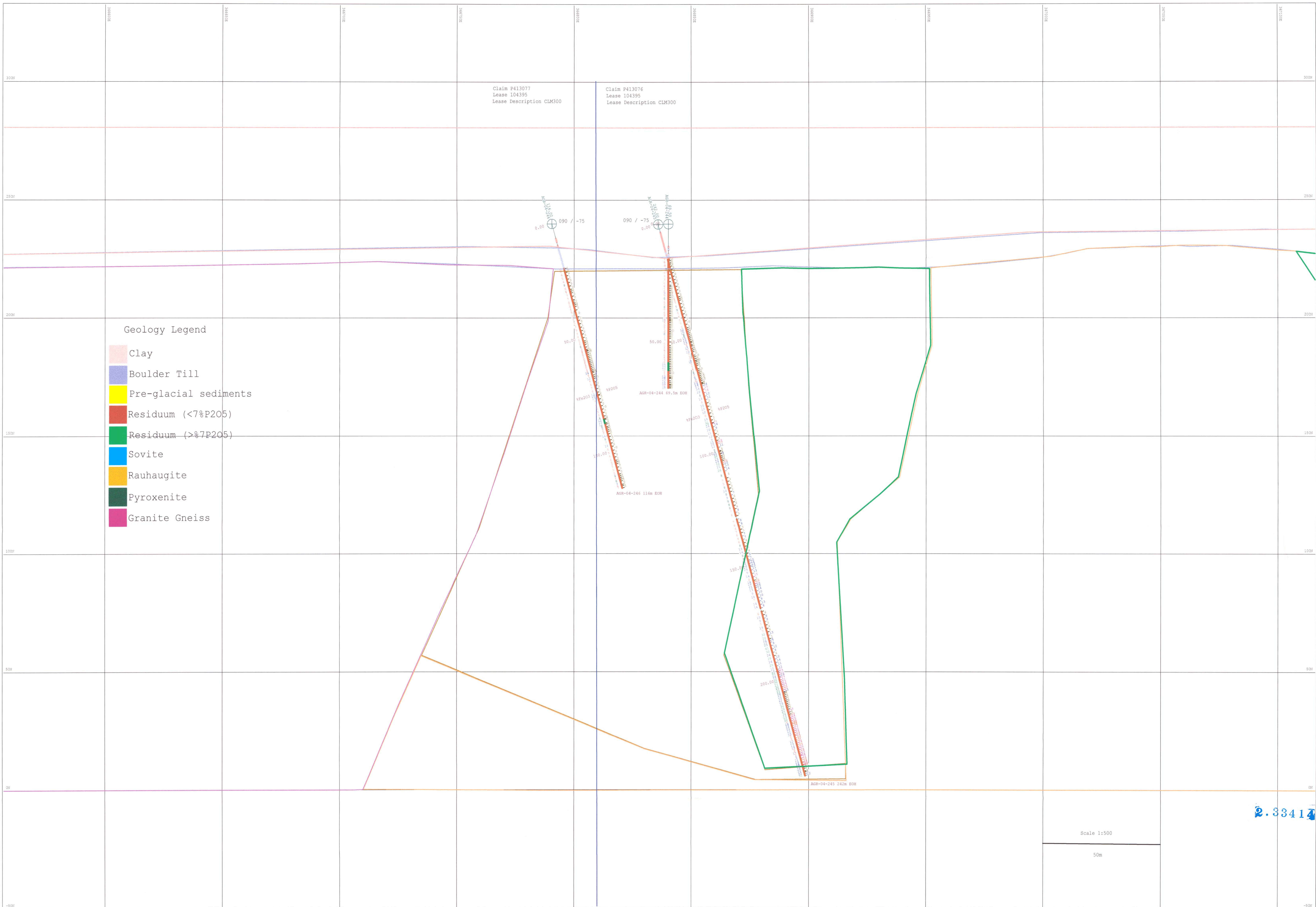
Scale 1:500

50m

**2.33414**

<b>Agrium</b>	
Section 5461350M Hole AGR-05-250	
Scale: 1:500	Date: Oct 02 2006






- Geology Legend
- Clay
  - Boulder Till
  - Pre-glacial sediments
  - Residuum (<7%P2O5)
  - Residuum (>7%P2O5)
  - Sovite
  - Rauhaugite
  - Pyroxenite
  - Granite Gneiss

2.33414

Scale 1:500  
50m

<b>Agrium</b>	
Section 5461400N	
Holes AGR-04-244, 245, 246	
Scale: 1:500	Date: Oct 02 2006






2.33414


2.33414





2.33414





- Geology Legend
- Clay
  - Boulder Till
  - Pre-Glacial sediments
  - Residuum (<7% P205)
  - Residuum (>7% P205)
  - Sovite
  - Rauhaugite
  - Pyroxenite
  - Granite Gneiss

Claim P413076  
Lease 104395  
Lease Description CLM300

Claim P413078  
Lease 104395  
Lease Description CLM300

Claim 889923  
Lease 104714  
Lease Description -13

150.00m  
AGR-04-240 150m BDR

50.00m

0.00m

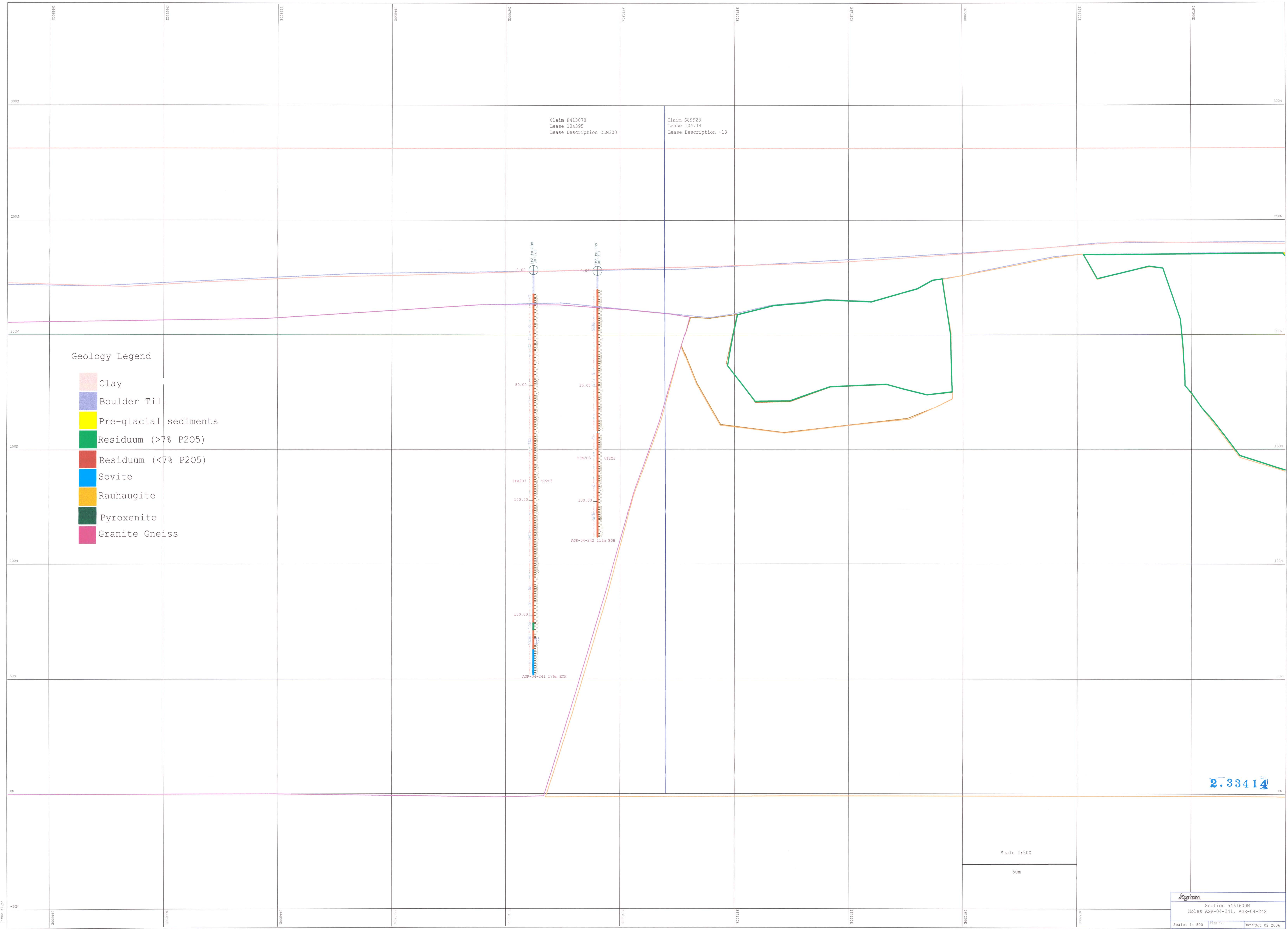
68.5m  
AGR-04-238 68.5m BDR

Scale 1:500  
50m

2-33414

Section 5461550N  
Holes AGR-04-240, AGR-04-238  
Scale: 1:500 Date: Oct 02 2006





Claim P413078  
Lease 104395  
Lease Description CLM300

Claim S89923  
Lease 104714  
Lease Description -13

- Geology Legend
- Clay
  - Boulder Till
  - Pre-glacial sediments
  - Residuum (>7% P2O5)
  - Residuum (<7% P2O5)
  - Sovite
  - Rauhaugite
  - Pyroxenite
  - Granite Gneiss

AGR-04-241 176m BOH

AGR-04-242 116m BOH

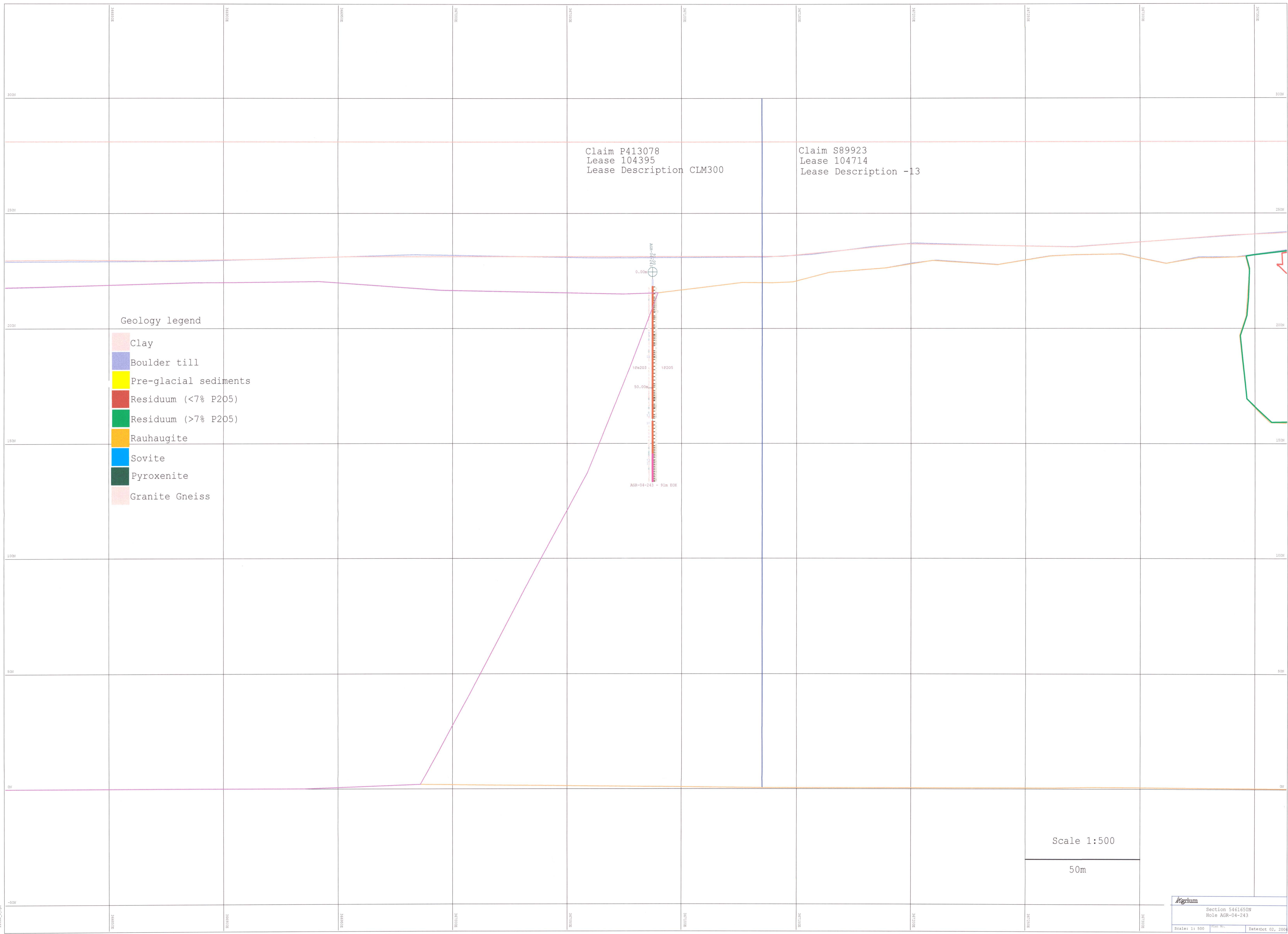
2.33414

Scale 1:500

50m

Section 5461600N  
Holes AGR-04-241, AGR-04-242  
Scale: 1:500 Date: Oct 02 2006





2.53414

1:100000  
 Group Name: Group  
 Date: 02/02/2008