

CLM229

CLM231

CLM230

Water Lake

TACON-118
TACON-117
TACON-116

TACON-119
TACON-120
TACON-121

TACON-122
TACON-123
TACON-124

TACON-125
TACON-126
TACON-127

TACON-128
TACON-129
TACON-130

TACON-131
TACON-132
TACON-133

TACON-134
TACON-135
TACON-136

TACON-137
TACON-138
TACON-139

TACON-140
TACON-141
TACON-142

TACON-143
TACON-144
TACON-145

TACON-146
TACON-147
TACON-148


TACON-149
TACON-150
TACON-151

TACON-152
TACON-153
TACON-154

TACON-155
TACON-156
TACON-157

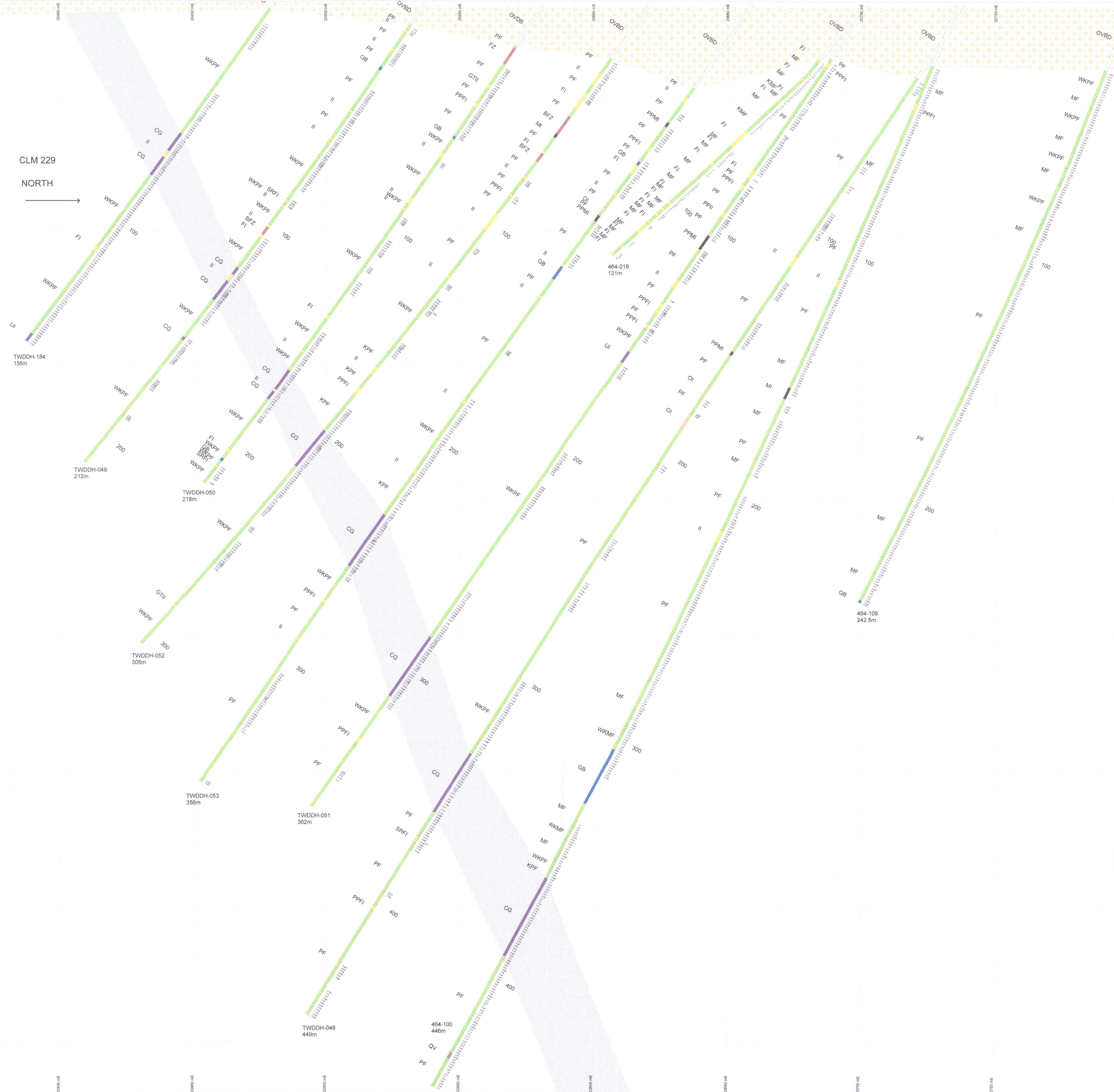
TACON-158
TACON-159
TACON-160

Date	25/8/2008	TRADE WINDS VENTURES INC. 2006 BLOCK A DRILLING SURFACE TRACES	
Author	MR		
Office			
Drawing			
Scale	1:2500	Projection	Non-Earth (meters)
0 25 50 100		metres	



TRADE WINDS VENTURES INC. SECTION 15540E LOOKING WEST	
Date: 25/01/2009	Author: MR
Office:	Drawing:
Scale: 1:500	Projection: Non-Earth (metres)

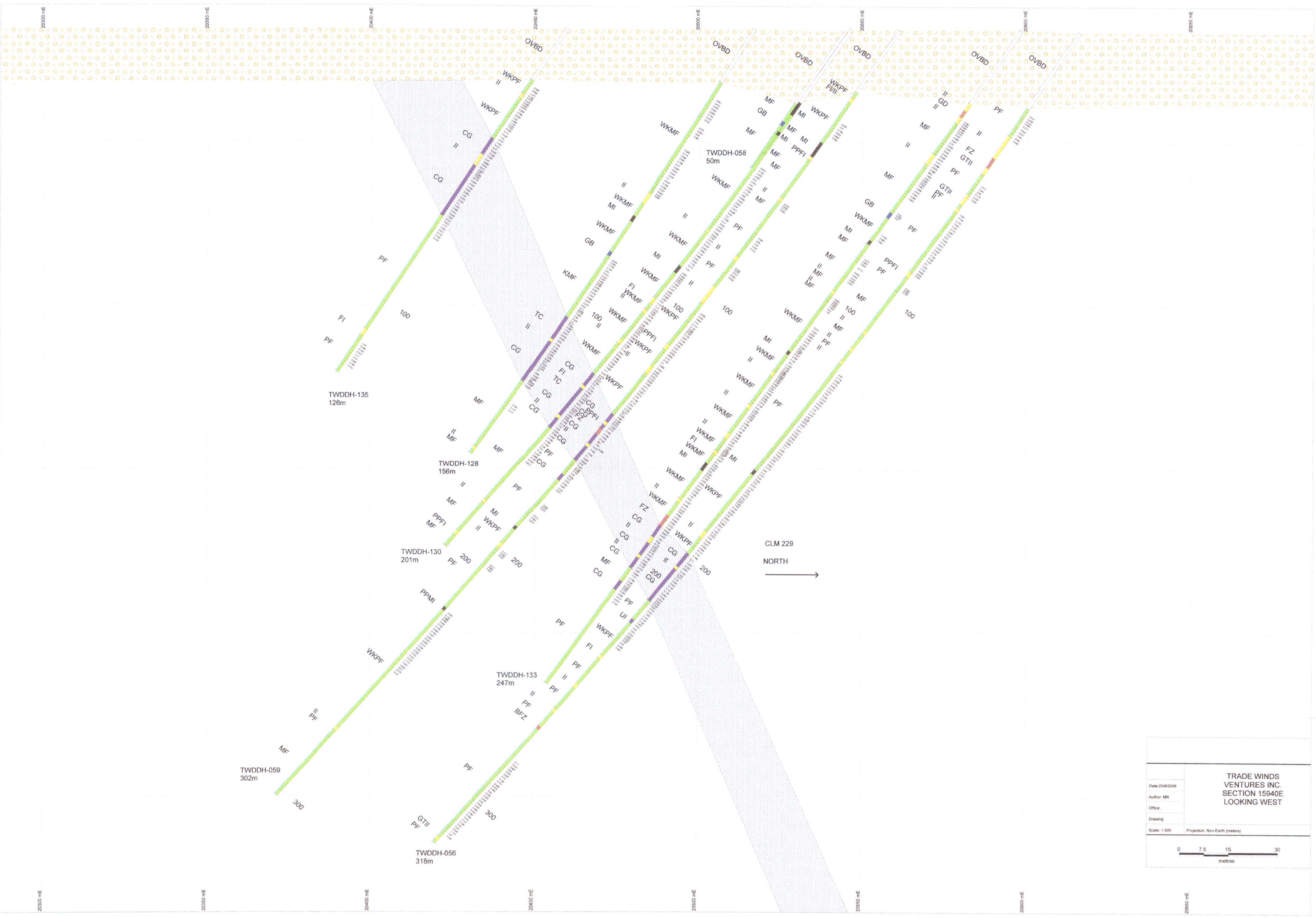
CLM 229
NORTH
→




Date	21/9/2008
Author	MR
Office	
Drawing	
Scale	1:500
Projection	Non-Earth (metres)

TRADE WINDS
VENTURES INC.
SECTION 15780E
LOOKING WEST


0 7.5 15 30
metres



<p>TRADE WINDS VENTURES INC. SECTION 15940E LOOKING WEST</p>	
Date: 25/8/2006	Author: MR
Office:	Drawing:
Scale: 1:500	Projection: Non-Earth (meters)
<p>0 7.5 15 30 metres</p>	



TRADE WINDS VENTURES INC. SECTION 15980E LOOKING WEST	
Date: 25/8/2006	
Author: MR	
Office:	
Drawing:	
Scale: 1:500	Projection: Non-Earth (metres)



Date: 24-03-2008	Author: MFL	Office:	Scale: 1:500	Projection: Non-Earth (meters)
TRADE WINDS VENTURES INC SECTION 16020E LOOKING WEST				

