

1204529

1204526

CLM341

1204527

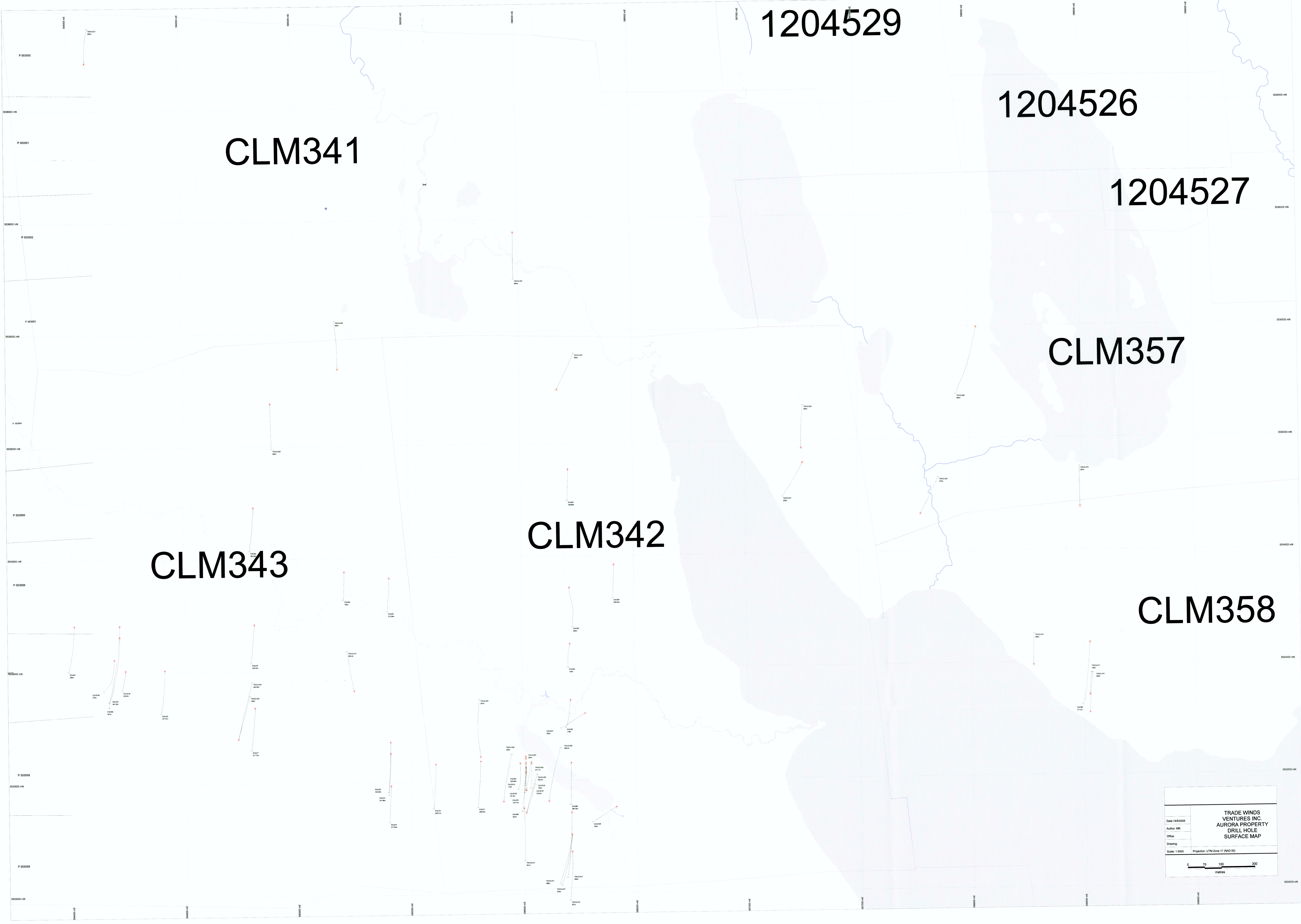
CLM357

CLM342

CLM343

CLM358

TRADE WINDS VENTURES INC. AURORA PROPERTY DRILL HOLE SURFACE MAP	
Date: 15/02/2020	Author: MR
Office:	Drawing:
Scale: 1:5000	Projection: UTM Zone 17 (NAD 83)



1204529

1204526

CLM341

1204527

12

CLM357

CLM343

CLM342

CLM358

TRADE WINDS VENTURES INC. AURORA PROPERTY I.P. TARGETS WITH DRILL HOLES	
Date: 20/02/2008	Author: MR
Office:	
Scale: 1:5000	Projection: UTM Zone 17 (NAD 83)

5536650 mE

5536700 mE

5536750 mE

5536800 mE

5536850 mE

5536900 mE

5536950 mE

5537000 mE

5536650 mE

5536700 mE

5536750 mE

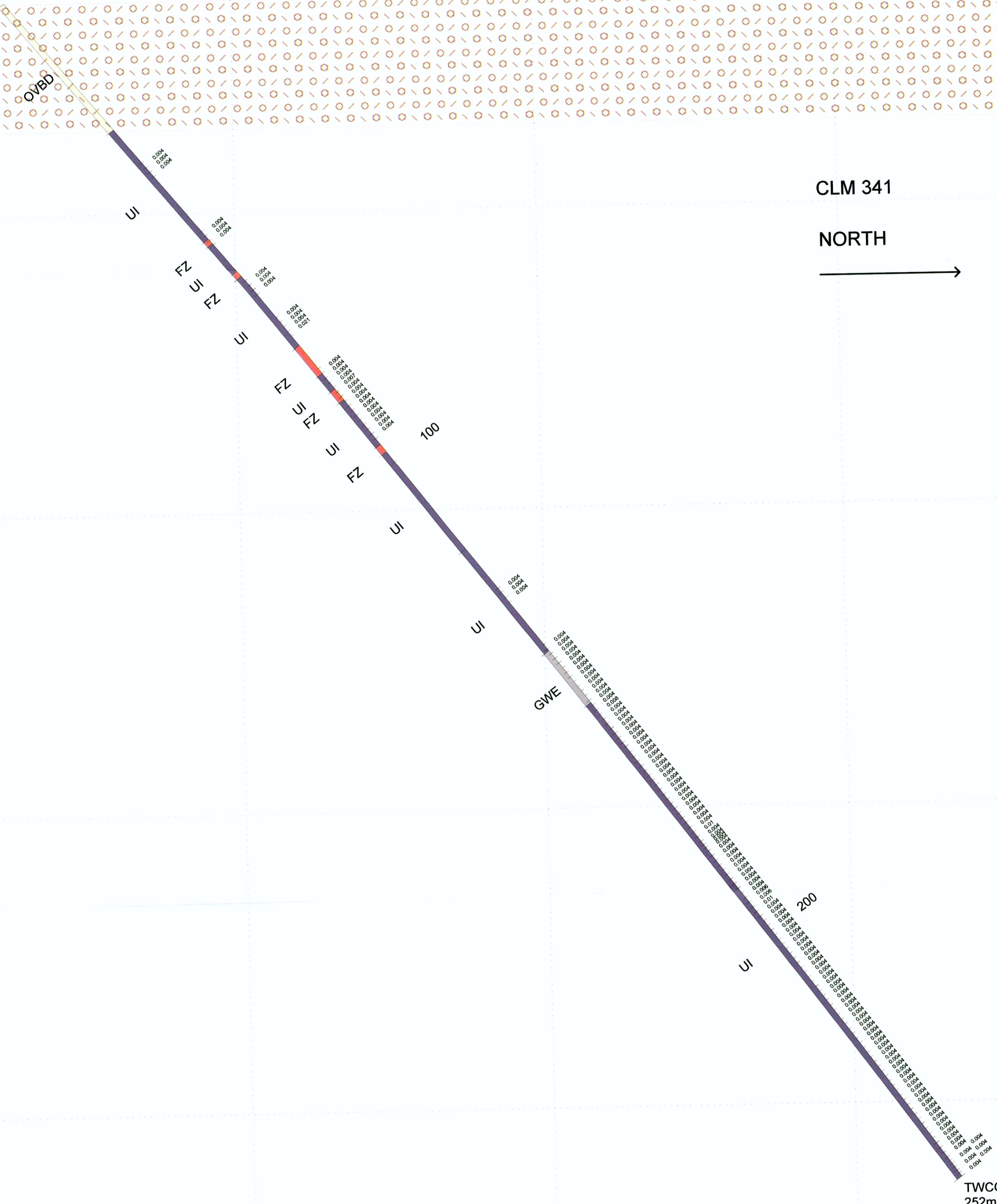

5536800 mE

5536850 mE

5536900 mE

5536950 mE

5537000 mE




CLM 341

NORTH

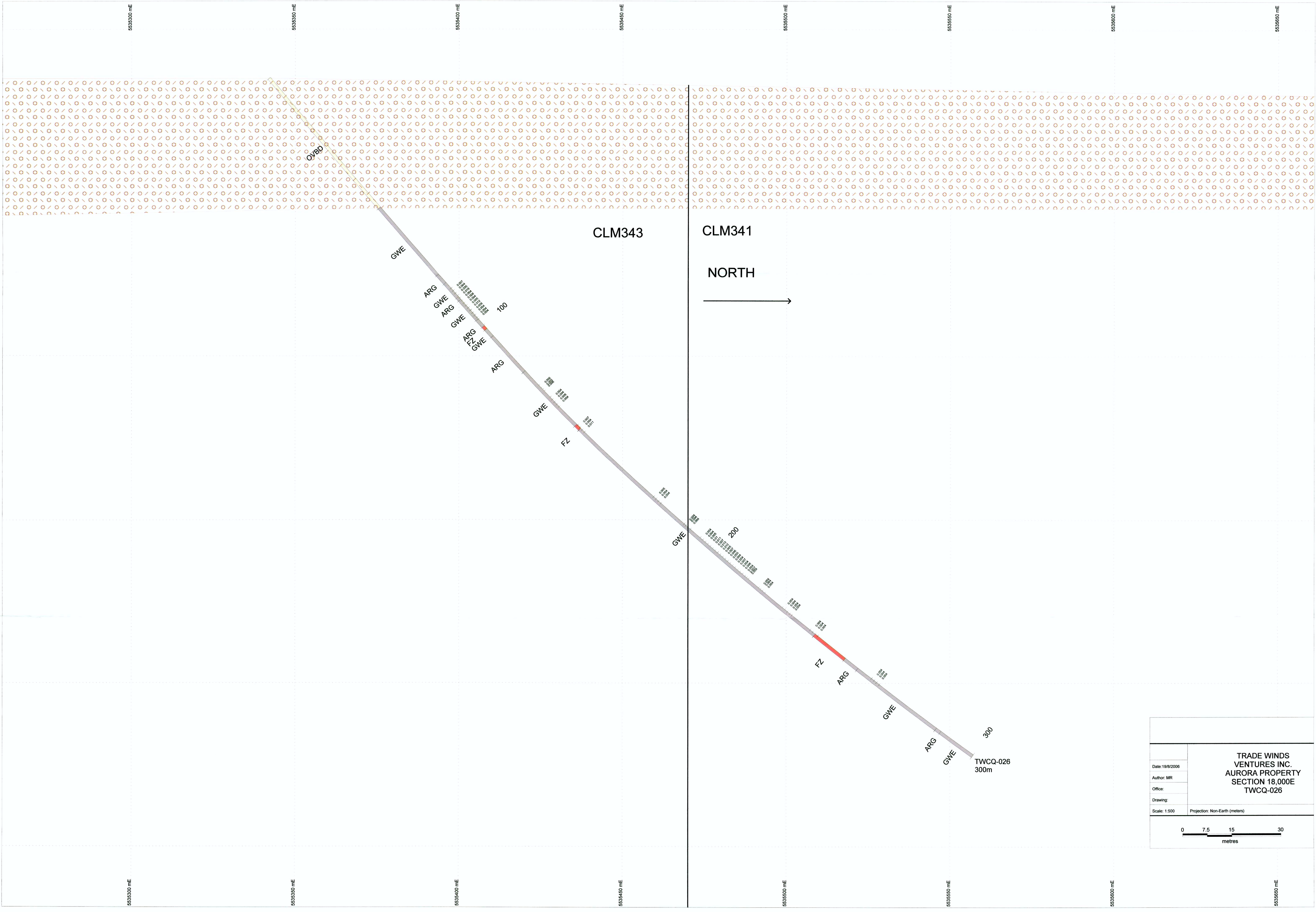


TRADE WINDS VENTURES INC.	
AURORA PROPERTY	
SECTION 16,900E	
TWCQ-027	
Date: 19/8/2006	
Author: MR	
Office:	
Drawing:	
Scale: 1:500	Projection: Non-Earth (meters)

0 7.5 15 30 metres



TRADE WINDS VENTURES INC. AURORA PROPERTY SECTION 17,700E TWCC-025	
Date: 19/8/2006	
Author: MR	
Office:	
Drawing:	
Scale: 1:500	Projection: Non-Earth (meters)




QVRD

CLM343

CLM341

NORTH



GWE

ARG

GWE

ARG

GWE

ARG

ARG

GWE

FZ

GWE

200

FZ

ARG

GWE

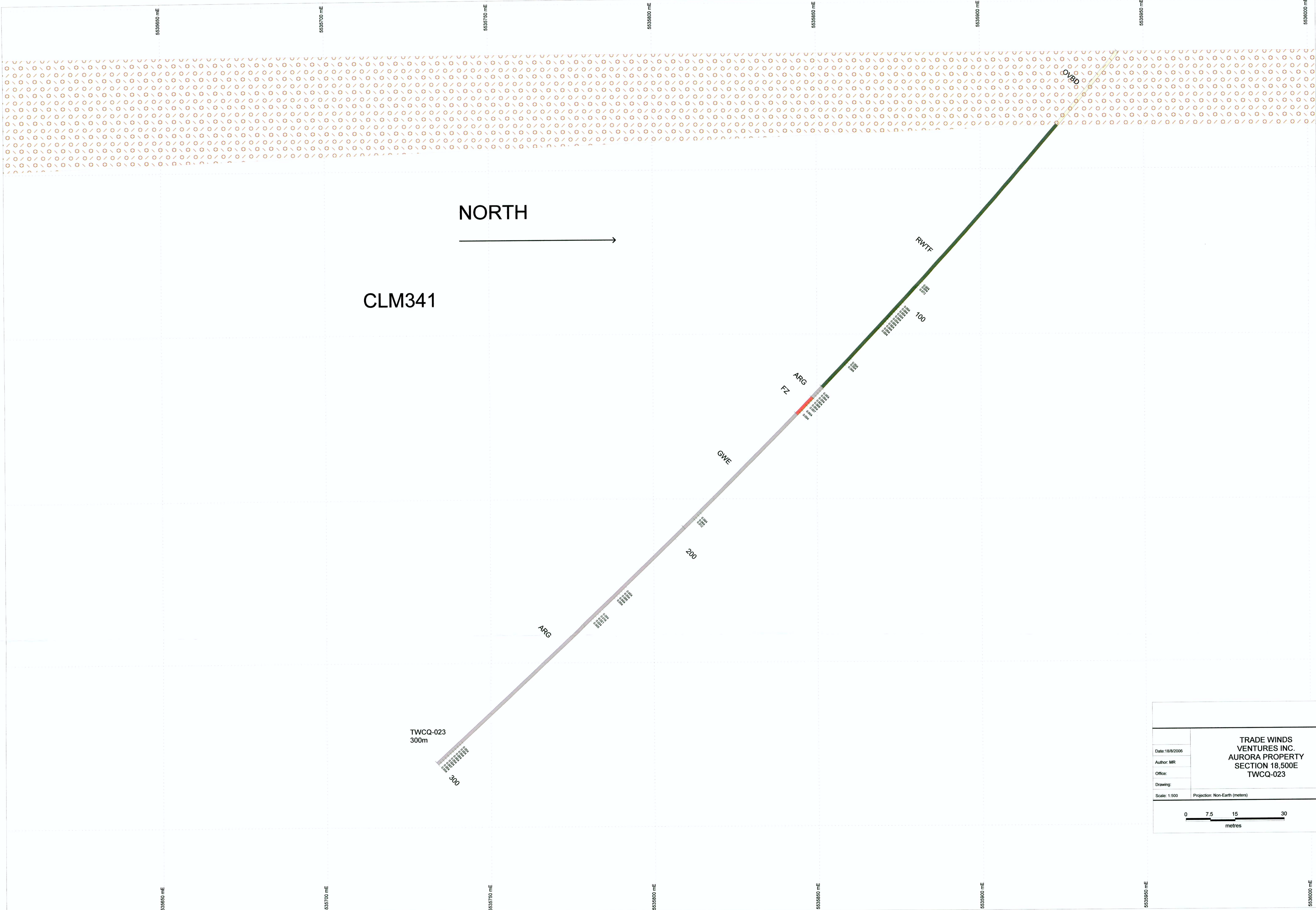
ARG

GWE

300

TWCQ-026
300m

TRADE WINDS VENTURES INC. AURORA PROPERTY SECTION 18,000E TWCQ-026	
Date: 19/8/2006	
Author: MR	
Office:	
Drawing:	
Scale: 1:500	Projection: Non-Earth (meters)



NORTH
→

CLM341

TWCQ-023
300m
5535650 5535650
5535650 5535650
5535650 5535650
5535650 5535650

ARG

200

GWE

ARG

FZ

RWTF

100

100

OV9D

TRADE WINDS VENTURES INC.	
AURORA PROPERTY SECTION 18,500E	
TWCQ-023	
Date: 18/8/2006	
Author: MR	
Office:	
Drawing:	
Scale: 1:500	Projection: Non-Earth (meters)

5535200 mE

5535250 mE

5535300 mE

5535350 mE

5535400 mE

5535450 mE

5535500 mE

5535550 mE

5535200 mE

5535250 mE

5535300 mE


5535350 mE

5535400 mE

5535450 mE

5535500 mE

5535550 mE



QVBD

100

100

100

GWE

200

ARG

GWE


300

TWCQ-024
300m

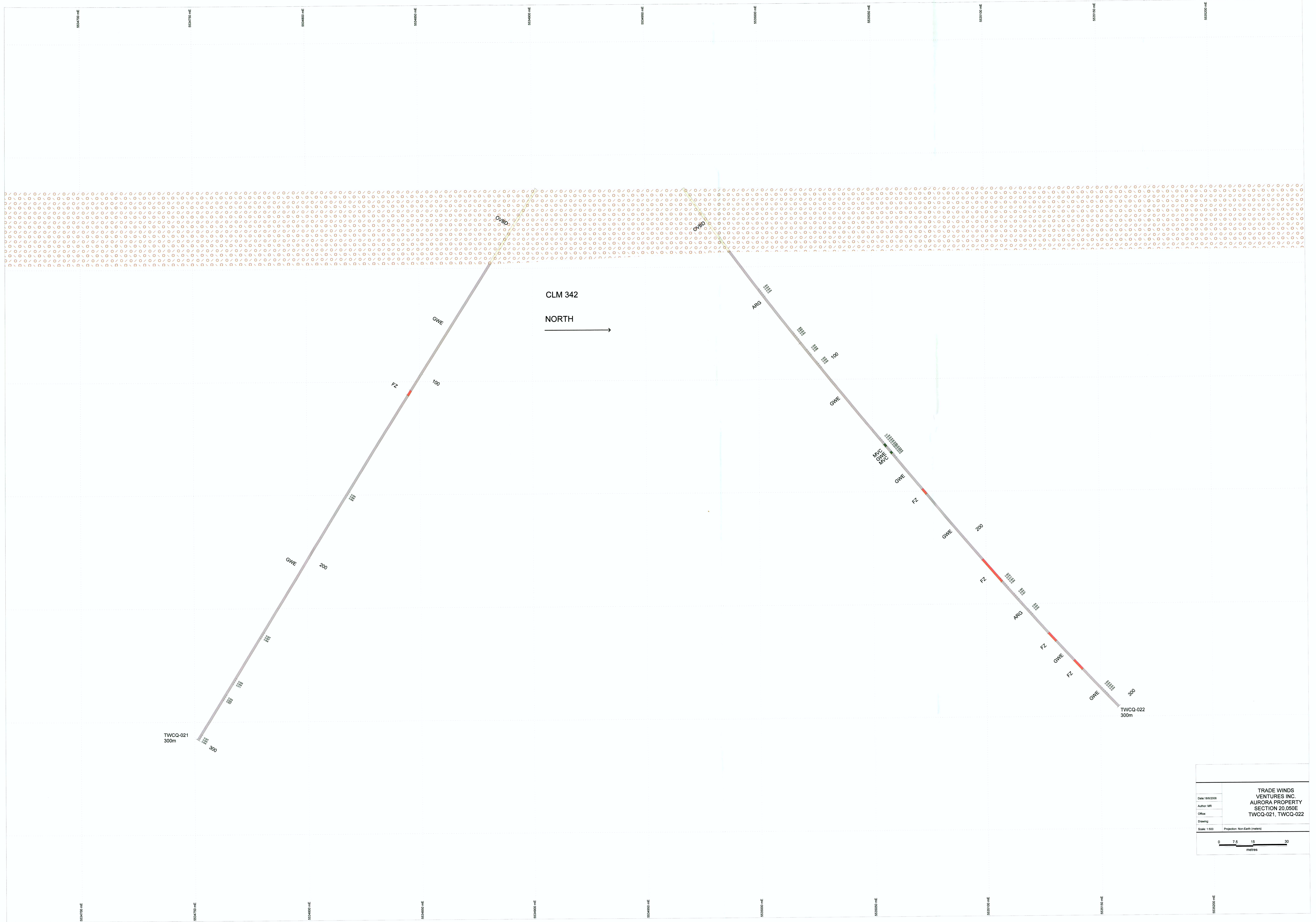
CLM342

CLM341

NORTH



TRADE WINDS VENTURES INC. AURORA PROPERTY SECTION 19,000E TWCQ-024	
Date: 18/8/2006	
Author: MR	
Office:	
Drawing:	
Scale: 1:500	Projection: Non-Earth (meters)

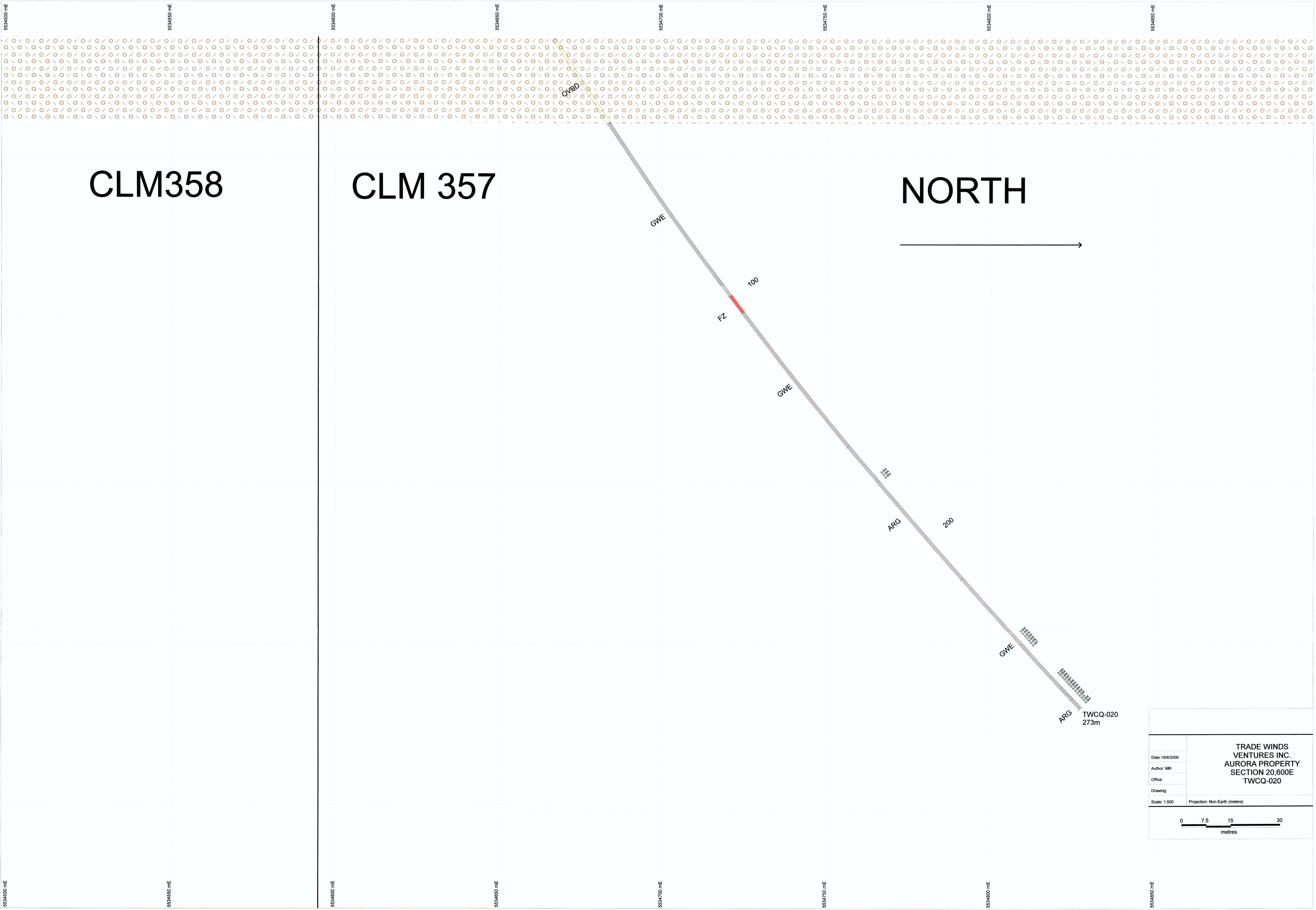


CLM 342
 NORTH
 →

TWCQ-021
 300m

TWCQ-022
 300m


Date: 18/02/2016	TRADE WINDS VENTURES INC. AURORA PROPERTY SECTION 20.050E TWCQ-021, TWCQ-022
Author: MR	
Office:	
Drawing:	
Scale: 1:500	Projection: Non-Earth (metres)



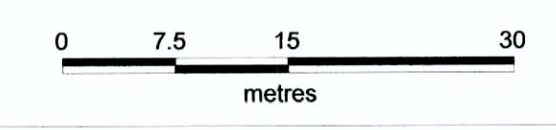
CLM358

CLM 357

NORTH



Date: 18/8/2006	TRADE WINDS VENTURES INC. AURORA PROPERTY SECTION 20,600E TWCQ-020
Author: MR	
Office:	
Drawing:	
Scale: 1:500	Projection: Non-Earth (meters)



CLM 358

CLM357

NORTH



QVBD

GWE
0.000
0.000
0.000
0.000

ARG
GWE
ARG
GWE

ARG 100
0.000
0.000
0.000

GWE
0.000
0.000
0.000

200
0.000
0.000
0.000

ARG
0.000
0.000
0.000
0.000

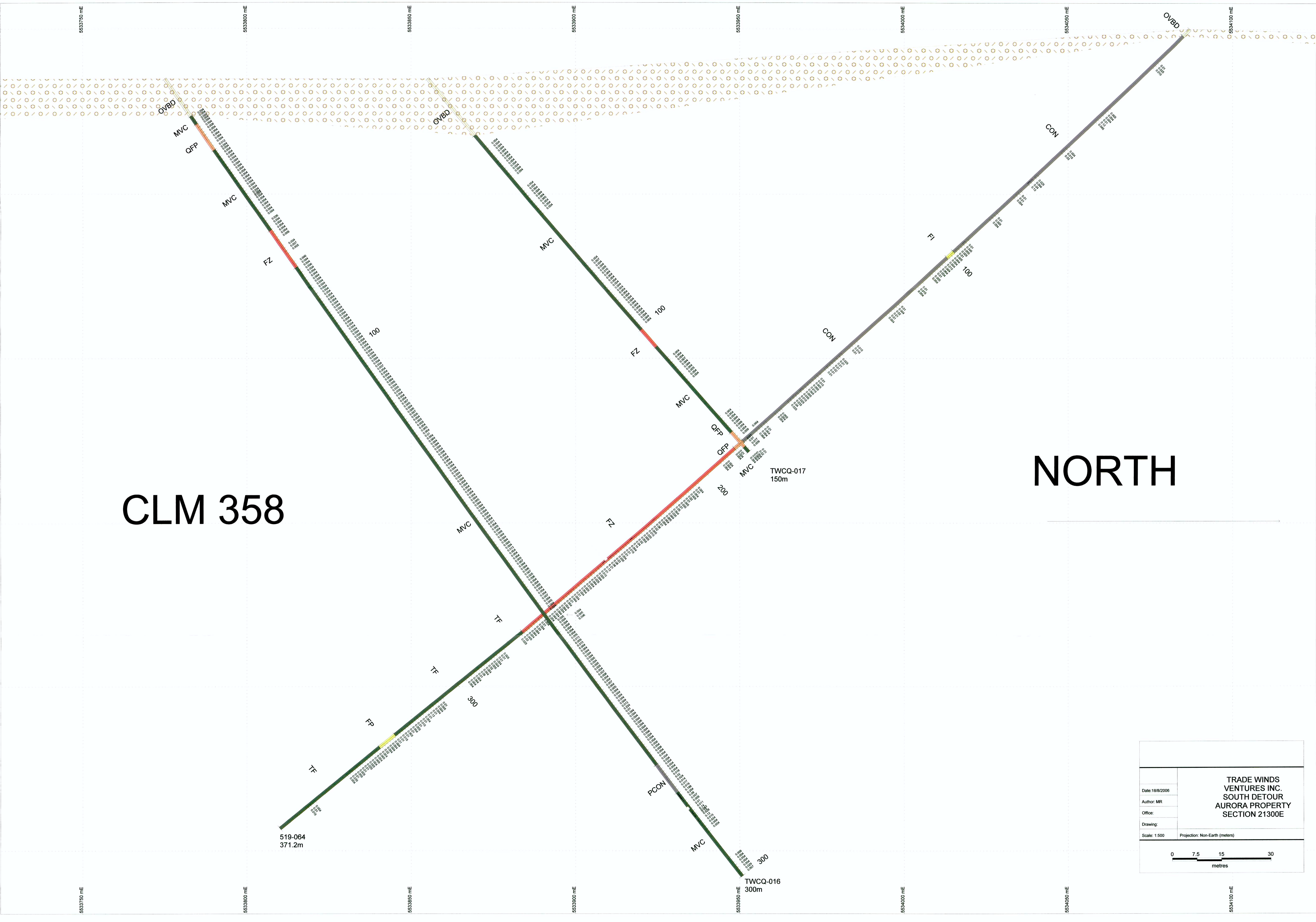
294
0.000
0.000
0.000
0.000

TWCQ-019
297m

TRADE WINDS VENTURES INC. AURORA PROPERTY SECTION 21.300E TWCQ-019	
Date: 18/08/2006	
Author: MR	
Office:	
Drawing:	
Scale: 1:500	Projection: Non-Earth (meters)

CLM 358

NORTH



TRADE WINDS VENTURES INC. SOUTH DETOUR AURORA PROPERTY SECTION 21300E	
Date: 18/8/2006	
Author: MR	
Office:	
Drawing:	
Scale: 1:500	Projection: Non-Earth (meters)