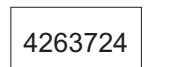
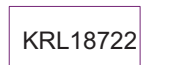










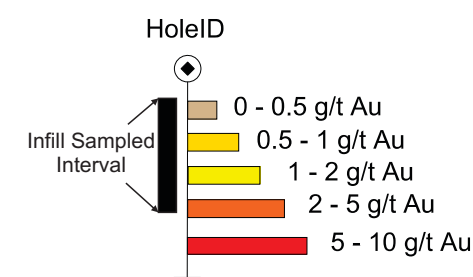
Legend

-  Waterbody
-  Elevation contour
-  River
-  Road
-  Trail

-  4263724 Claim with claim number
-  KRL18722 Patent/Disposition with current rights
-  Property Boundary
-  Mineralized Zone

DDH Legend

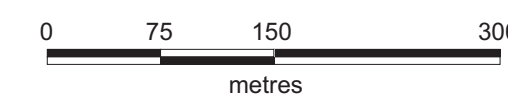
-  Drill collar (of holes where infill sampling was completed)
-  Overburden
-  Mafic Volcanics
-  Intermediate Volcanics
-  Intermediate to Felsic Intrusives
-  Mafic Intrusives



Date: 07/11/2012
 Author: KS
 Office:
 Drawing:

Tamaka Gold Corp.
 Goldlund Property
 2012 Infill Sampling
 Sample Locations

Scale: 1:5000 Projection: UTM Zone 15 (NAD 83)



**Drill traces with gaps in lithology due to incomplete historical data set.

5,527,000 mN

5,527,000 mN

546,500 mE

547,000 mE

547,500 mE

548,000 mE

548,500 mE