

426,500

427,000

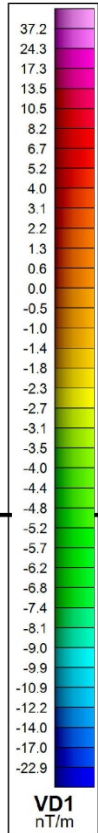
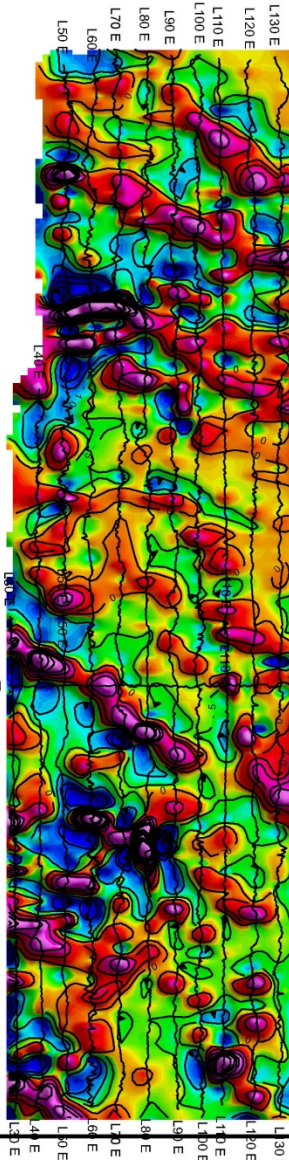
5,296,500

5,296,000

3017672

TO N

TO N



3017674

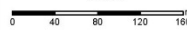
Legend:

- Contours
- Linepath
- Land Tenure
- Lakes
- Streams

Sanatana Resources
Watershed Property, Ontario, Canada.



Scale



Sanatana Resources Inc.

SAN 12_001 TMI
First Vertical Derivative ("VD1")

Date: 08/13/12	Scale: 1:5,000	Figure: 2-3
Projection: UTM, Nad83, Zone 17N		Office/Author: Toronto/jm



Caracle Creek