



426,500

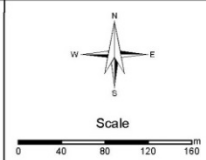
427,000



DEM
m

3017674

- Legend:**
- Contours
 - Linepath
 - Land Tenure
 - Lakes
 - Streams



Sanatana Resources Inc.

SAN_12_001_TMI
Digital Elevation Model ("DEM")

Date: 08/13/12	Scale: 1:5,000	Figure: 2-5
Projection: UTM, Nad83, Zone 17N		Office/Autor: Toronto/gm

Caracle Creek