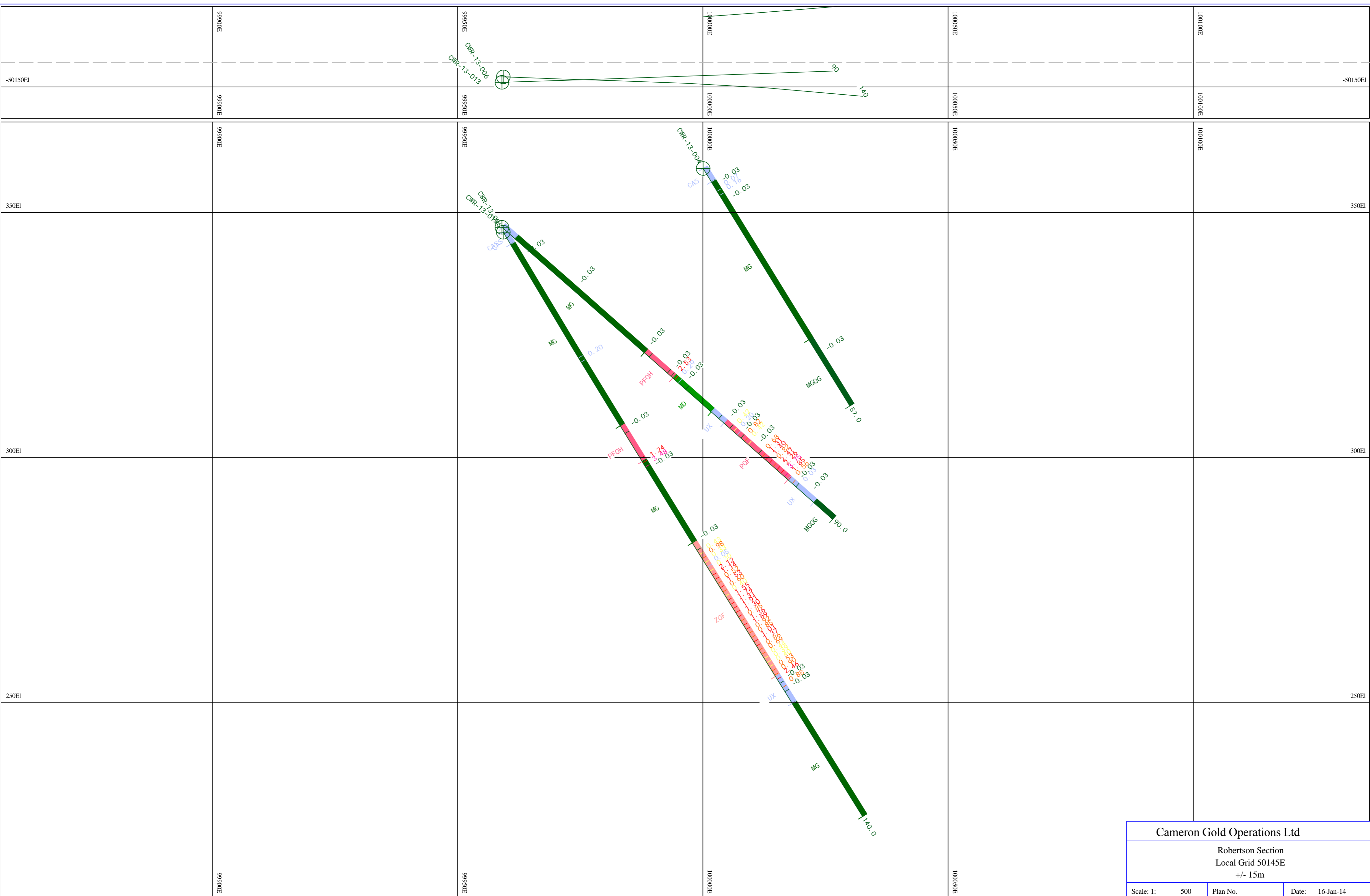


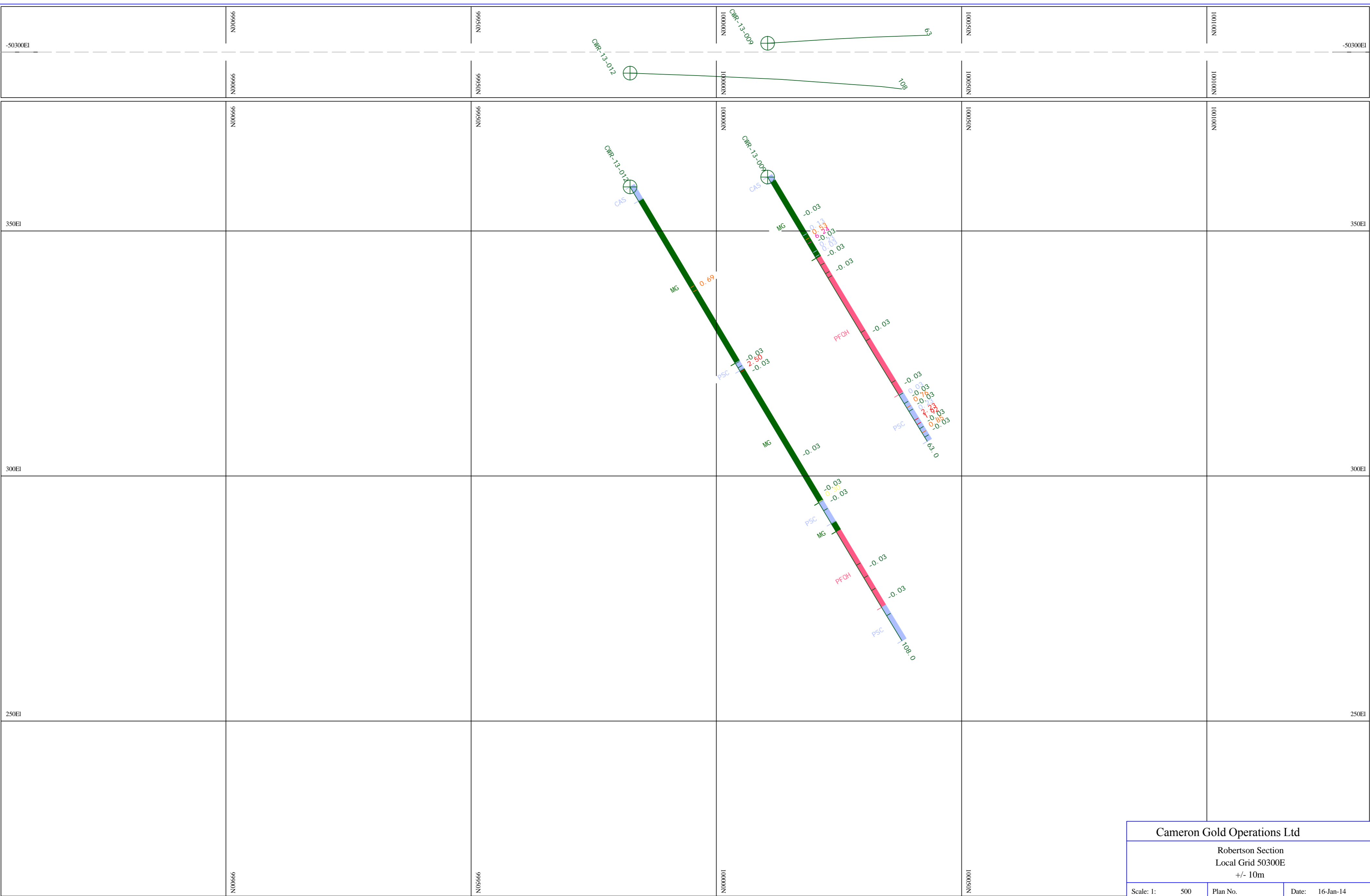
main_graphics_layer_18



main_graphics_layer_16

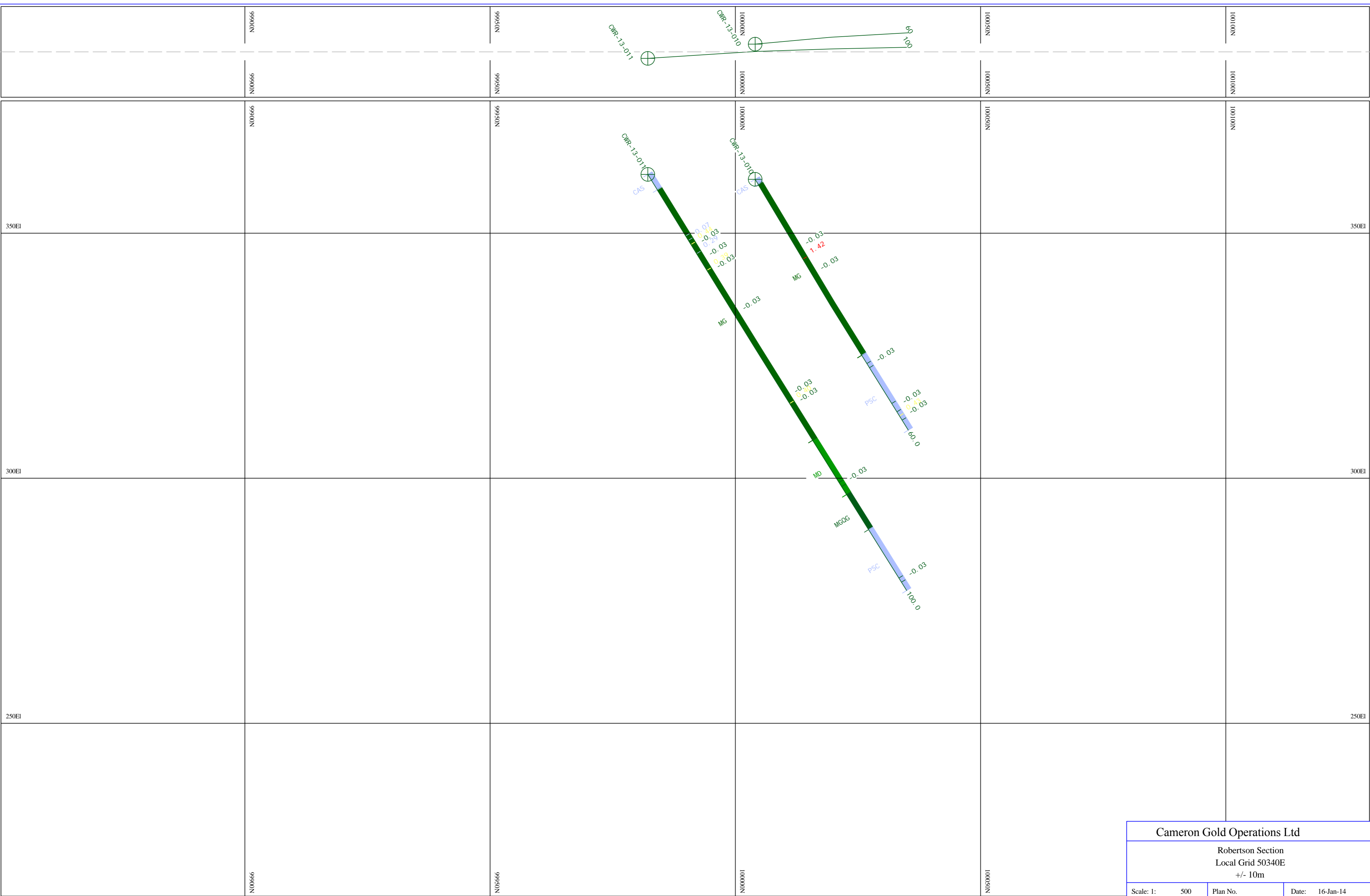


main_graphics_layer_14



| | | |
|---|-----|-----------------|
| Cameron Gold Operations Ltd | | |
| Robertson Section Local Grid 50300E +/- 10m | | |
| Scale: 1: | 500 | Plan No. |
| | | Date: 16-Jan-14 |

main_graphics_layer_15



| | | |
|---|-----|-----------------|
| Cameron Gold Operations Ltd | | |
| Robertson Section Local Grid 50340E +/- 10m | | |
| Scale: 1: | 500 | Plan No. |
| | | Date: 16-Jan-14 |