

Date / Time of Issue: Wed Nov 19 00:02:38 EST 2014

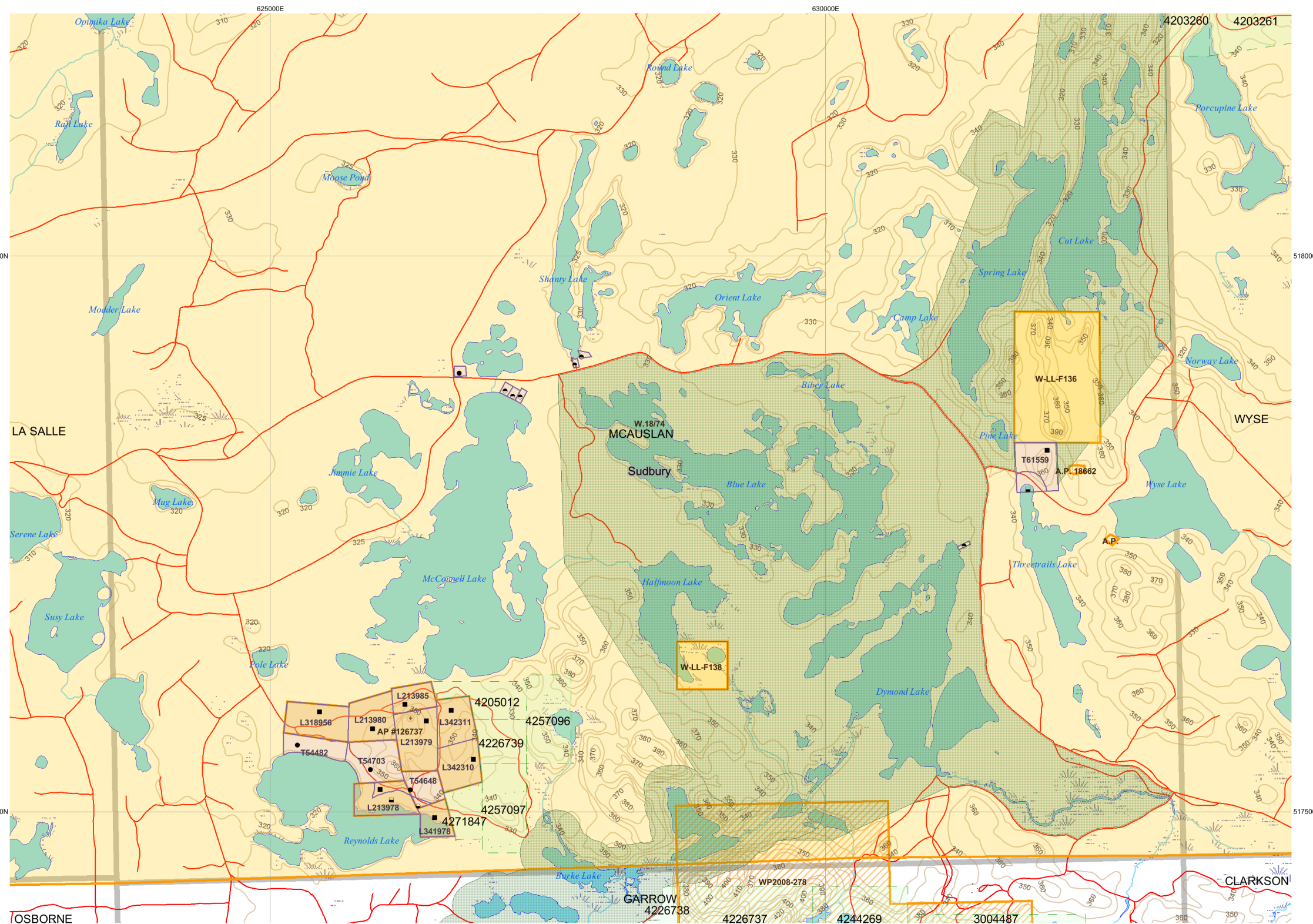
TOWNSHIP / AREA
MCAUSLAN

PLAN
G-1630

ADMINISTRATIVE DISTRICTS / DIVISIONS

Mining Division
Land Titles/Registry Division
Ministry of Natural Resources District

Sudbury
NIPISSING
NORTH BAY

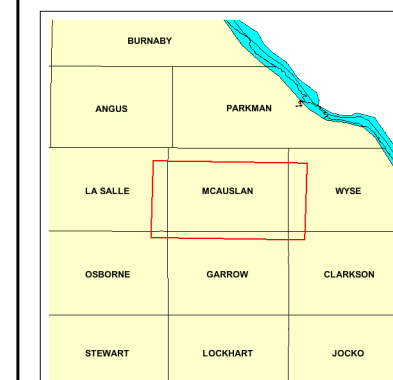


TOPOGRAPHIC

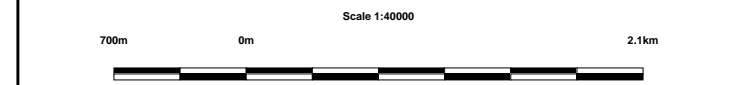
- Administrative Boundaries
- Township
- Concession, Lot
- Provincial Park
- Indian Reserve
- Cliff, Pit & Pile
- Contour
- Mine Shafts
- Mine Headframe
- Railway
- Road
- Trail
- Natural Gas Pipeline
- Utilities
- Tower

Land Tenure

- Freehold Patent**
 - Surface And Mining Rights
 - Surface Rights Only
 - Mining Rights Only
- Leasehold Patent**
 - Surface And Mining Rights
 - Surface Rights Only
 - Mining Rights Only
- Licence of Occupation**
 - Uses Not Specified
 - Surface And Mining Rights
 - Surface Rights Only
 - Mining Rights Only
- Land Use Permit**
 - Land Use Permit
- Order In Council (Not open for staking)**
 - Order In Council (Not open for staking)
- Water Power Lease Agreement**
 - Water Power Lease Agreement



- Mining Claim
- Filed Only Mining Claims
- LAND TENURE WITHDRAWALS**
 - Areas Withdrawn from Disposition
 - Mining Acts Withdrawal Types**
 - Surface And Mining Rights Withdrawn
 - Surface Rights Only Withdrawn
 - Mining Rights Only Withdrawn
 - Order in Council Withdrawal Types**
 - Surface And Mining Rights Withdrawn
 - Surface Rights Only Withdrawn
 - Mining Rights Only Withdrawn
- IMPORTANT NOTICES**
 - Important Notices



LAND TENURE WITHDRAWAL DESCRIPTIONS (list may not be complete)

Identifier	Type	Date	Description
6082	Wsm	Jan 1, 2001	O.F.B. 160707 V.1
6089	Wsm	Jan 1, 2001	O.F.B. 160707 V.1
A. P. 25257	Wsm	Jan 31, 2000	Aggregate permit Permit # 25257 2000/01/31
A.P.	Wsm	Jul 5, 1994	'APPLICATION FOR AP JULY 5,1994'
A.P. 18662	Wsm	Sep 24, 1996	A.P. 18662 EXP 24 SEP 1997
AP #126737	Agg permit	Jan 16, 2004	Aggregate Permit #126737
W-LL-F136	Wsm	Feb 26, 2002	W-LL-F136-02 26/04/00 M+S Notice: area is now regulated as Con. Res. consult Recorder's Office for new boundary as it goes beyond this Withdrawal Order
W-LL-F138	Wsm	Feb 26, 2002	W-LL-F138-02 26/04/00 M+S Notice: area is now regulated as Con. Res. consult Recorder's Office for new boundary as it goes beyond this Withdrawal Order
W-LL-P131	Wsm	Oct 25, 2003	 W-LL-P131 ONT M+S withdrawal S.35 Mining Act RSO 1999, 25/10/03 Boundary generally depicts area withdrawn Click to view actual area
W-S-3/95	Wm	Jan 19, 1995	SEC.35/90 W-S-3/95 19/01/95 M.R.O. 195150
W-S-4/95	Wsm	Jan 19, 1995	SEC.35/90 W-S-4/95 19/01/95 S&M 195150
W.18/74	Ws	Jan 1, 1980	SEC.43/70 W.18/74 26/4/74 S.R.O. 160707 v.4

IMPORTANT NOTICES

Areas under which special regulation, limitations or conditions exist that affect normal prospecting, staking and mineral development activities.

Those wishing to stake mining claims should consult with the Provincial Mining Recorders' Office of the Ministry of Northern Development and Mines for additional information on the status of the lands shown hereon. This map is not intended for navigational, survey, or land title determination purposes as the information shown on this map is compiled from various sources. Completeness and accuracy are not guaranteed. Additional information may also be obtained through the local Land Titles or Registry Office, or the Ministry of Natural Resources.

The information shown is derived from digital data available in the Provincial Mining Recorders' Office at the time of downloading from the Ministry of Northern Development and Mines web site.

General Information and Limitations
 Contact Information:
 Provincial Mining Recorders' Office
 Willet Green Miller Centre 933 Ramsey Lake Road
 Sudbury ON P3E 6B5
 Home Page: www.mndm.gov.on.ca/MNDMMINES/LANDS/mlsmnpge.htm

Toll Free
 Tel: 1 (888) 415-9845 ext 574
 Fax: 1 (877) 670-1444

Map Datum: NAD 83
 Projection: UTM (6 degree)
 Topographic Data Source: Land Information Ontario
 Mining Land Tenure Source: Provincial Mining Recorders' Office

This map may not show unregistered land tenure and interests in land including certain patents, leases, easements, right of ways, flooding rights, licences, or other forms of disposition of rights and interest from the Crown. Also certain land tenure and land uses that restrict or prohibit free entry to stake mining claims may not be illustrated.