

Date / Time of Issue: Wed Mar 04 23:52:39 EST 2015

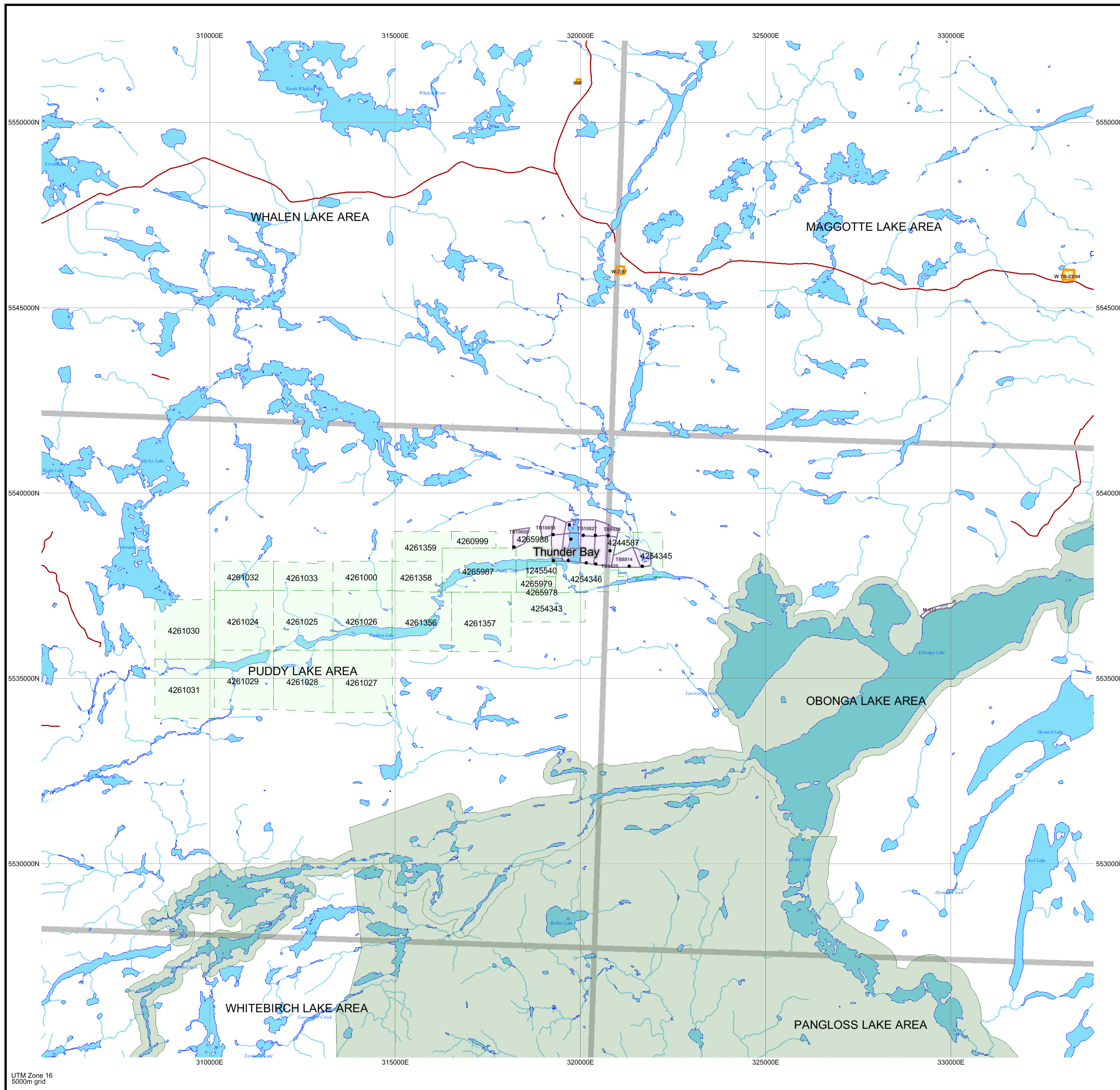
TOWNSHIP / AREA
PUDDY LAKE AREA

PLAN
G-0118

ADMINISTRATIVE DISTRICTS / DIVISIONS

Mining Division
Land Titles/Registry Division
Ministry of Natural Resources District

Thunder Bay
THUNDER BAY
THUNDER BAY

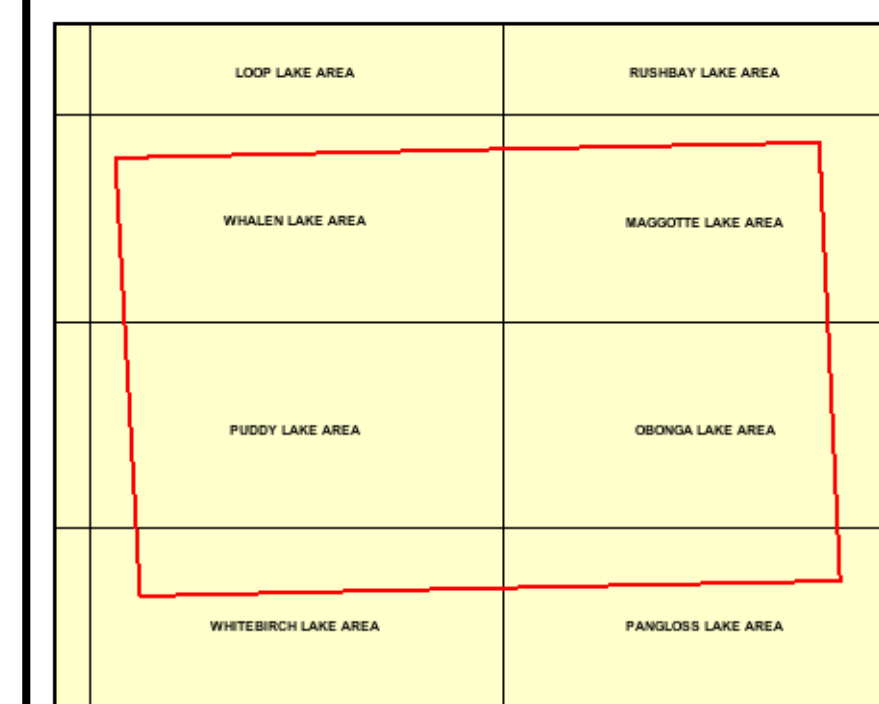


TOPOGRAPHIC

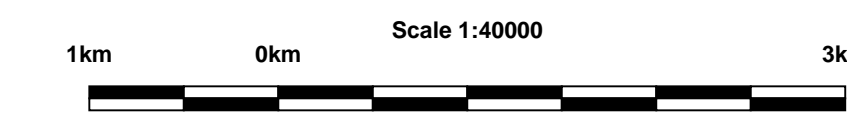
- Administrative Boundaries
- Township
- Concession, Lot
- Provincial Park
- Indian Reserve
- Cliff, Pit & Pile
- Contour
- ⋄ Mine Shafts
- ▲ Mine Headframe
- +++++ Railway
- Road
- ⋯ Trail
- ⋯ Natural Gas Pipeline
- ⋯ Utilities
- + Tower

Land Tenure

- Freehold Patent
 - Surface And Mining Rights
 - ◐ Surface Rights Only
 - ◑ Mining Rights Only
- Leasehold Patent
 - Surface And Mining Rights
 - ◐ Surface Rights Only
 - ◑ Mining Rights Only
- Licence of Occupation
 - ◐ Uses Not Specified
 - ◑ Surface And Mining Rights
 - ◒ Surface Rights Only
 - ◓ Mining Rights Only
- Land Use Permit
 - ◔
- Order In Council (Not open for staking)
 - ◕
- Water Power Lease Agreement
 - ◖



- 1234567 Mining Claim
- 1234567 Filed Only Mining Claims
- 1234 Areas Withdrawn from Disposition
- Mining Acts Withdrawal Types
 - Wsm Surface And Mining Rights Withdrawn
 - Ws Surface Rights Only Withdrawn
 - Wm Mining Rights Only Withdrawn
 - W'sm Order In Council Withdrawal Types
 - W's Surface And Mining Rights Withdrawn
 - W'm Surface Rights Only Withdrawn
 - W'm Mining Rights Only Withdrawn
- NS IMPORTANT NOTICES



LAND TENURE WITHDRAWAL DESCRIPTIONS

Identifier	Type	Date	Description
900	Wsm	Feb 18, 1980	M.N.R. RESERVE FEB 18, 1980 FILE 188538
W-TB-23/94	Wsm	May 6, 1994	MINING AND SURFACE RIGHTS WITHDRAWN FROM STAKING ORDER W-TB-23/94
W-787	Ws	Jan 1, 2001	NWR DATED 06/05/94 TO PROTECT FOREST RESEARCH SAMPLE PLOTS
W-TB-45/95	Wsm	Jan 1, 1995	W-787 NCR SRG WITHDRAWN SURFACE AND MINING RIGHTS WITHDRAWN FROM STAKING ORDER NO. W-TB-45/95 NWR FOR PROPOSED WABAKIMI PARK EXPANSION (SEE WABAKIMI PARK LAND ROLL)

General Information and Limitations

Those wishing to stake mining claims should consult with the Provincial Mining Recorders' Office of the Ministry of Northern Development and Mines for additional information on the status of the lands shown hereon. This map is not intended for navigational, survey, or land title determination purposes as the information shown on this map is compiled from various sources. Completeness and accuracy are not guaranteed. Additional information may also be obtained through the local Land Titles or Registry Office, or the Ministry of Natural Resources.

Contact Information:
Provincial Mining Recorders' Office
Willet Green Miller Center 933 Ramsey Lake Road
Sudbury ON P0E 6B5
Home Page: www.mndm.gov.on.ca/MNDMMINESLANDS/mismpggs.htm

Toll Free
Tel: 1 (888) 415-9845 ext 5742
Tel: 1 (877) 670-1444
Fax: 1 (877) 670-1444

Map Datum: NAD 83
Projection: UTM 18 degree
Topographic Data Source: Land Information Ontario
Mining Land Tenure Source: Provincial Mining Recorder's Office

This map may not show unregistered land tenure and interests in land including certain patents, leases, easements, right of ways, flooding rights, licences, or other forms of disposition of rights and interests from the Crown. Also certain land tenure and land uses that restrict or prohibit free entry to stake mining claims may not be illustrated.

The information shown is derived from digital data available in the Provincial Mining Recorders' Office at the time of downloading from the Ministry of Northern Development and Mines web site.