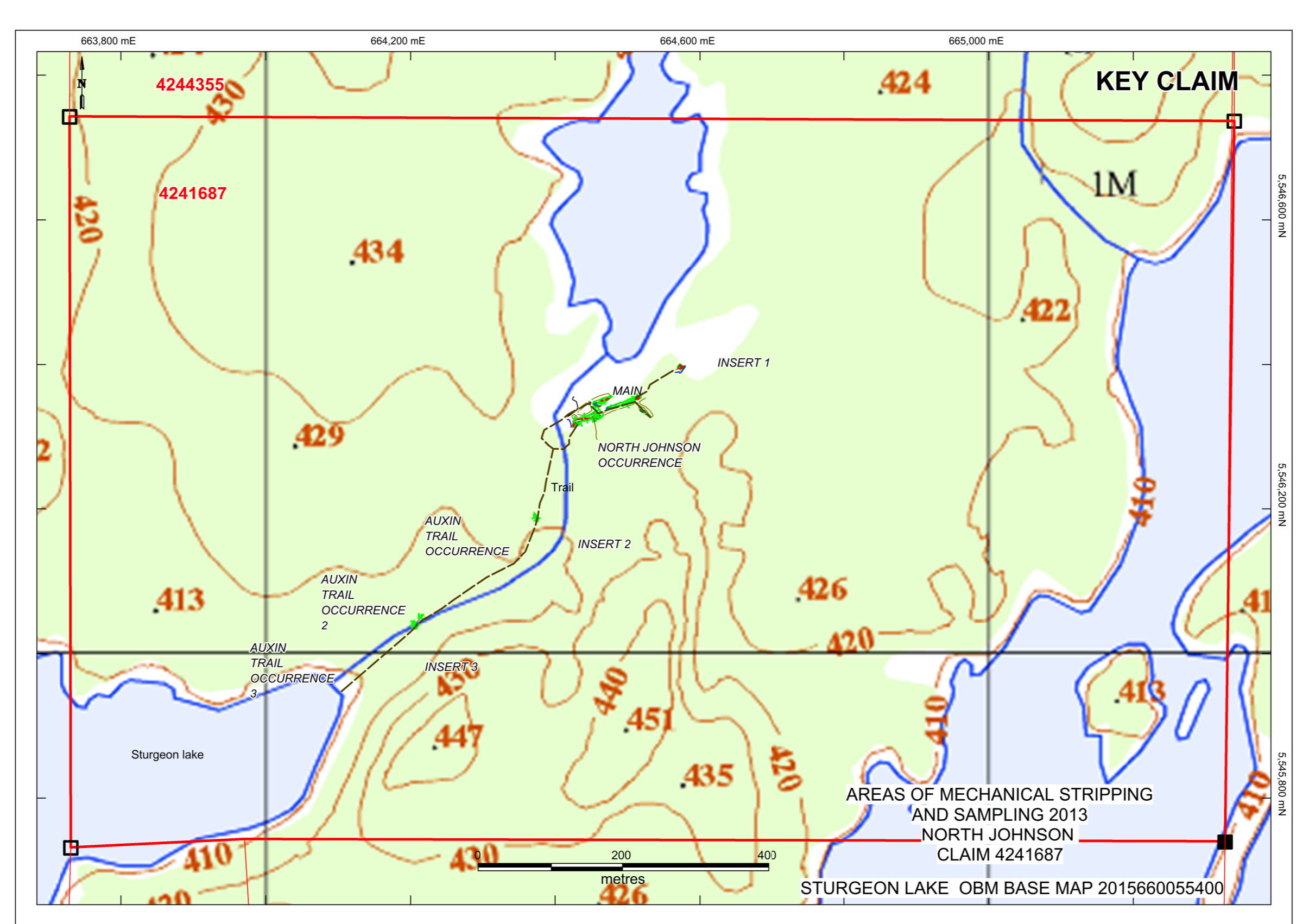
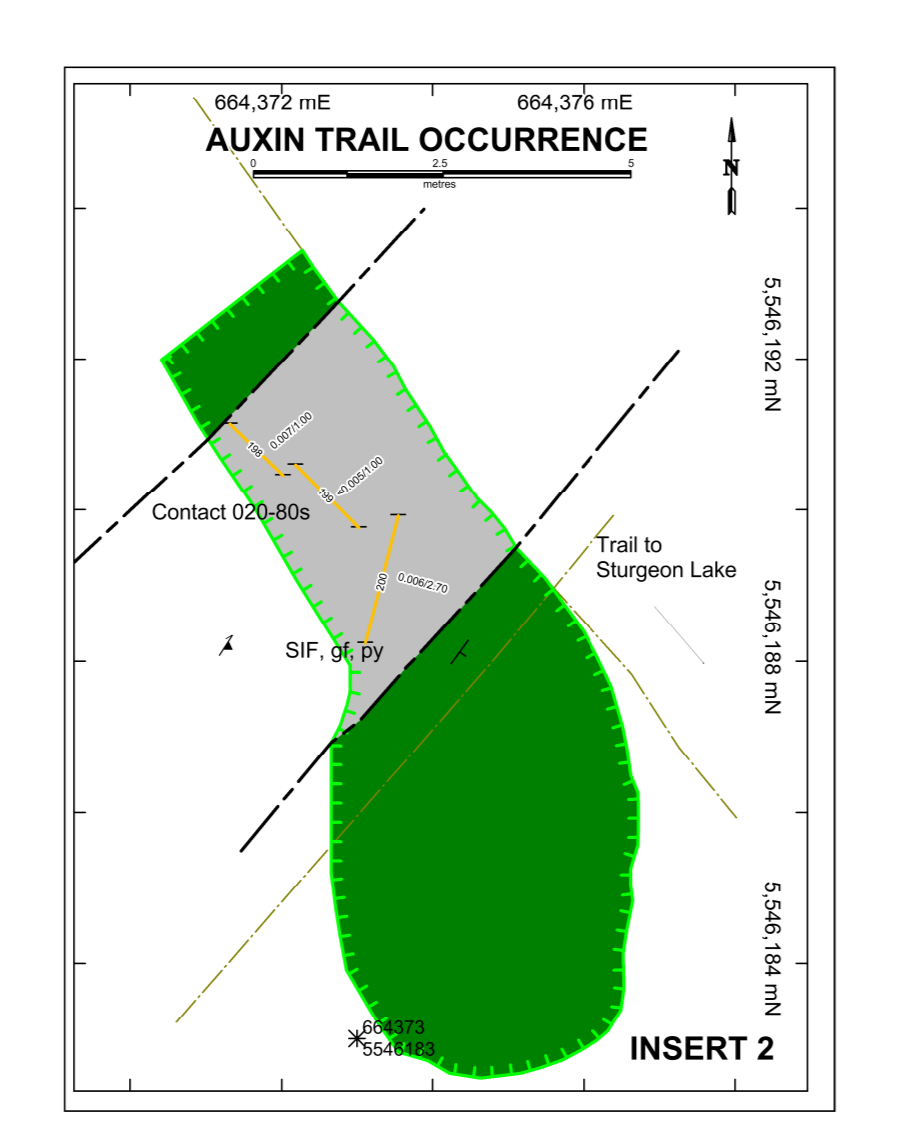
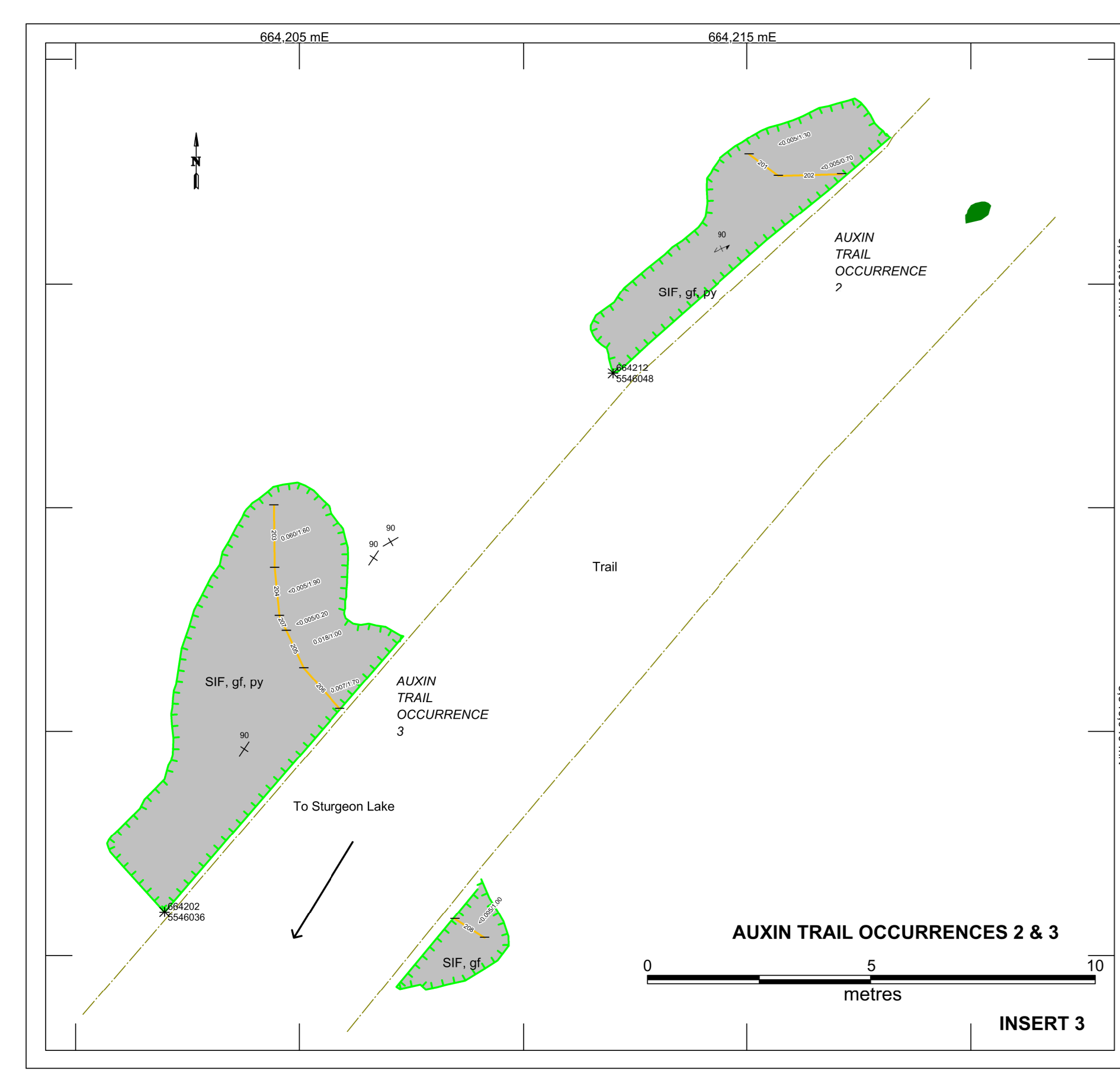


To Accompany Report:
 Exploration Technical Report on
 The North Johnson Property:
 Mechanical Stripping & Channel
 Sampling Program 2013
 Squash Lake Area, Patricia Mining Division

NORTH JOHNSON OCCURRENCE
 SAMPLE LOCATIONS AND ASSAYS

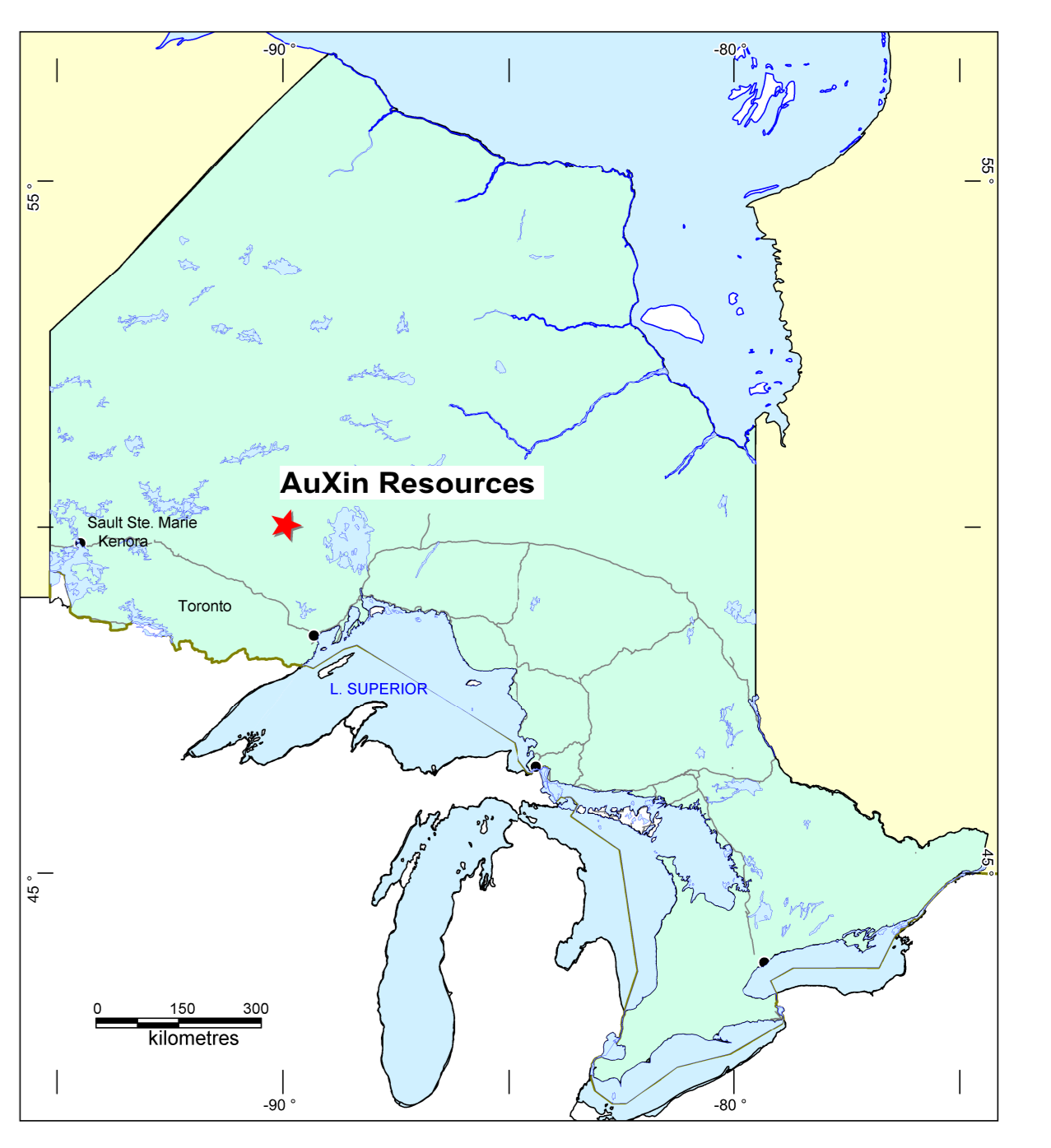


LEGEND

Mafic	Pond
Shear Zone & Altered	Trail
Quartz Veins	Swamp
Sulphide Rich Veins	Trench
Sediments	Channel Sample
SIF - Sulphide Iron Fm.	Chip Sample
Feldspar Porphyry	Pit
Overburden	Included in Composite
Claim Post Assumed	Claim Post Found
Claim Post Found	Contact
SIF - Sulphide Iron Fm. py - Pyrite	Shear/Fault

SYMBOLS

Bedding (dip)	Bedding (dip)
Foliation (vertical)	Foliation (dip)
Fault Direction	Lineation
Joint	



12.3341, 15 = Au (g/t)metres
 <0.005ppm = Below detection limit

Geologist: Gord Yule	AUXIN RESOURCES LTD. NORTH JOHNSON OCCURRENCE CHANNEL AND CHIP SAMPLES Au (g/t)
Date: 18/09/13	
NTS 52J/02	
Office: Thunder Bay	
Drawing: csalo	
Scale: 1:100	Projection: NAD 83, UTM Zone 15