


474245m E

5879365m N

LEGEND



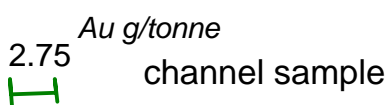
quartz veining



Sandy Lake shoreline



treeline




Au g/tonne
channel sample



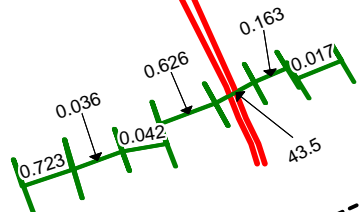
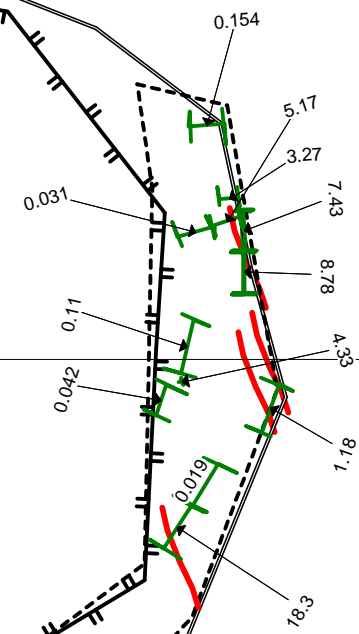
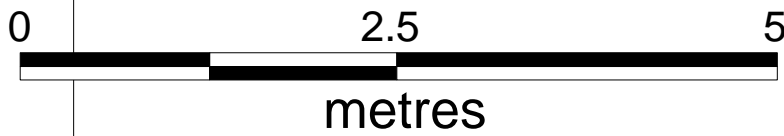
fold nose
with plunge
direction



foliation



outcrop
exposure



Note:
Entire outcrop exposure
is variably altered and
variably strained blue quartz eye
felsic tuff; alteration dominantly
silica-biotite-sericite as haloes
directly adjacent to quartz
veining

WEEBIGEE PROJECT, SANDY LAKE, ONTARIO

Date: May 12, 2014	Bernadette South Mapping and Channel Sampling Results
Author: DRJ	
Office:	
Dwg: Draft	
Scale: 1:50	Projection: UTM Zone 15 (NAD 83)

