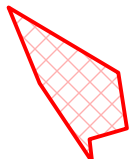


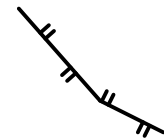
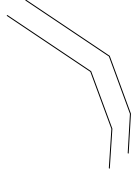

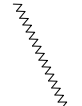


LEGEND

-  silicification and quartz veining
-  2.75 Au g/tonne channel sample
-  outline of outcrop
-  treeline
-  shoreline
-  foliation
-  shear zone

<b>WEEBIGEE PROJECT, SANDY LAKE, ONTARIO</b>	
Date: May 12, 2014 Author: DRJ Office: Dwg: Draft Scale: 1:50	<b>RvG4</b>  <b>Mapping and Channel</b>  <b>Sampling Results</b>
Projection: UTM Zone 15 (NAD 83)	
