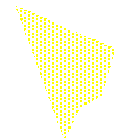


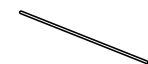






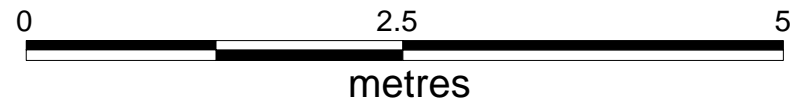
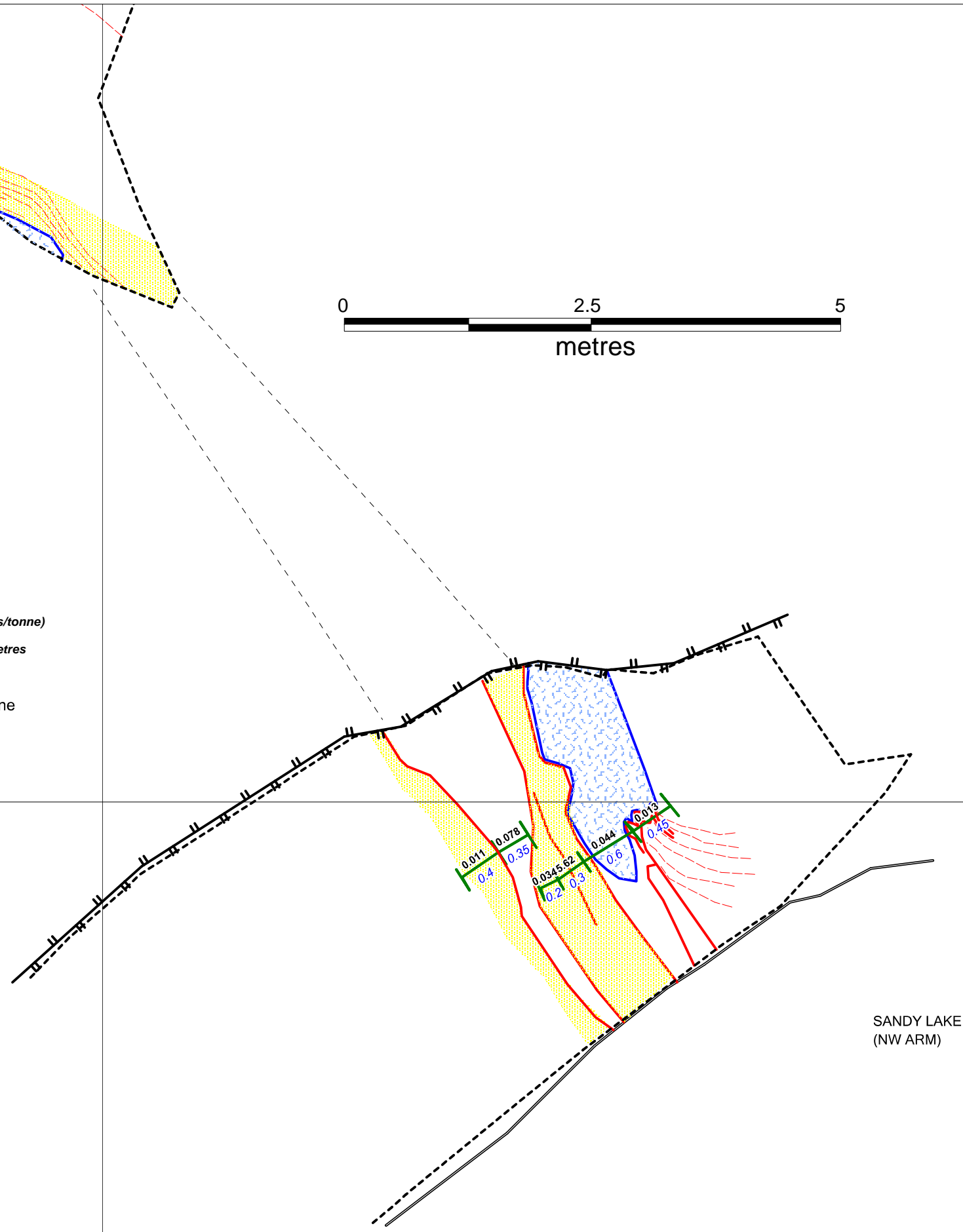


LEGEND

-  silicified zone
-  quartz veining
-  channel sample
gold assay (grams/tonne)
channel length metres
-  Sandy Lake shoreline
-  treeline/
limit of outcrop
-  fault slip
-  felsic tuff
-  mafic dyke
-  outcrop exposure
-  interpreted contact



Note: Entire outcrop exposure except for mafic dyke (blue stipple) is variably altered and variably strained felsic tuff



WEEBIGEE PROJECT, SANDY LAKE, ONTARIO	
Date: May 12, 2014 Author: DRJ Office: Dwg: Draft	Sandborn Area (South half) Mapping and Channel Sampling Results
Scale: 1:50 Projection: UTM Zone 15 (NAD 83)	