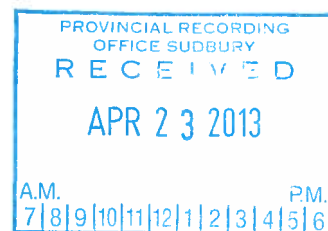


DAVID KROOCINO CLAIM

MECHAICAL STRIPPING AND SAMPLING

BY: DAVID KROOCINO
PROSPECTOR

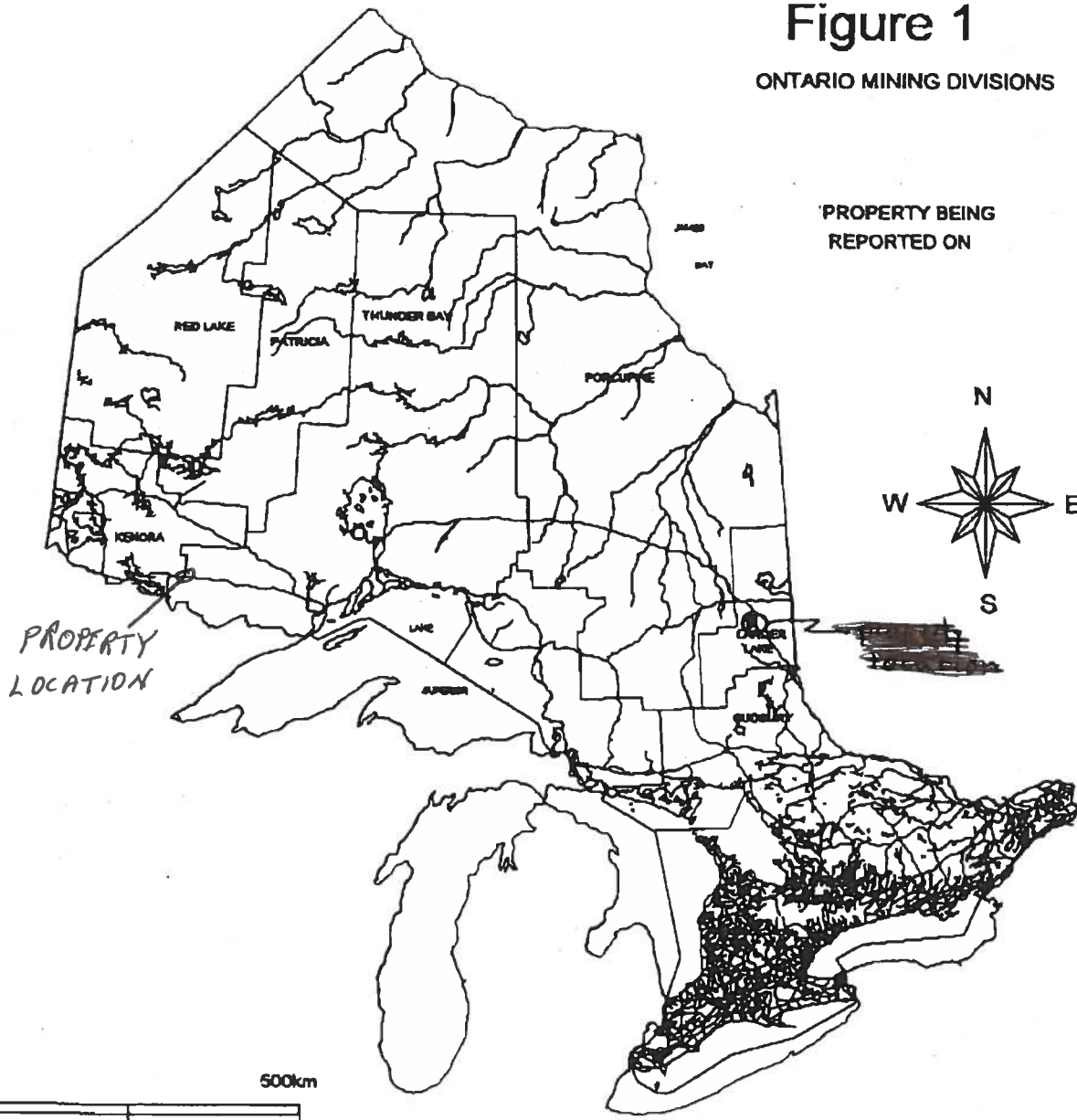
APRIL 16 2013



PROVINCIAL RECORDING
OFFICE SUDBURY
RECEIVED
APR 23 2013
A.M. P.M.
7|8|9|10|11|12|1|2|3|4|5|6

Figure 1

ONTARIO MINING DIVISIONS



SUMMARY

The property is located in the Factor Lake Area 40 kms. west of Atikokan and just north of highway 11.

The property can be accessed by an old logging road that heads north, 5 kms. from highway 11 and cuts through the southwest portion of claim 4215428

The property lies along the Quetico Fault

The purpose of this program of mechanical stripping and sampling is to determine what caused the six channel anomalies from an airborne survey flown in the eighties.

Typical sulfides in the area are iron pyrite, chalcopyrite and arsenopyrite.

Some samples were taken but have not been processed yet.

I intend on doing more mechanical stripping and sampling on different areas of the claim this year.

Log of Activities


Dates of prospecting + sampling: Oct. 23 and 27, 2012

Dates of mechanical stripping: Oct. 24, 25, 26 2012

Hand tools plus a JSW BH80 backhoe were used for this job

Labour: DAVID KROOCMO - PROSPECTOR (37 years experience)

Backhoe Operator: DAVID KROOCMO



Expenditures

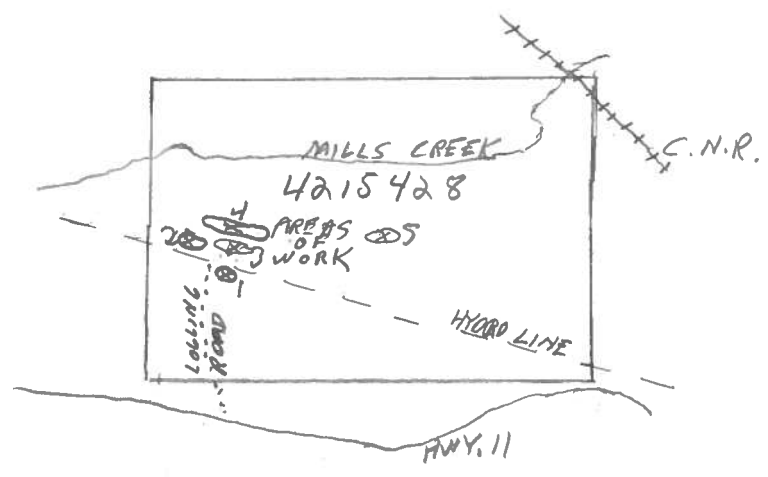

- 1) Prospecting + Sampling @ \$300/day ————— \$ 600.00
- 2) Mechanical Stripping @ \$800/day ————— \$2400.00

Report Preparation

Report and maps prepared by DAVID KROOCMO

Date Completed: April 16, 2013

Signature David Kroocmo



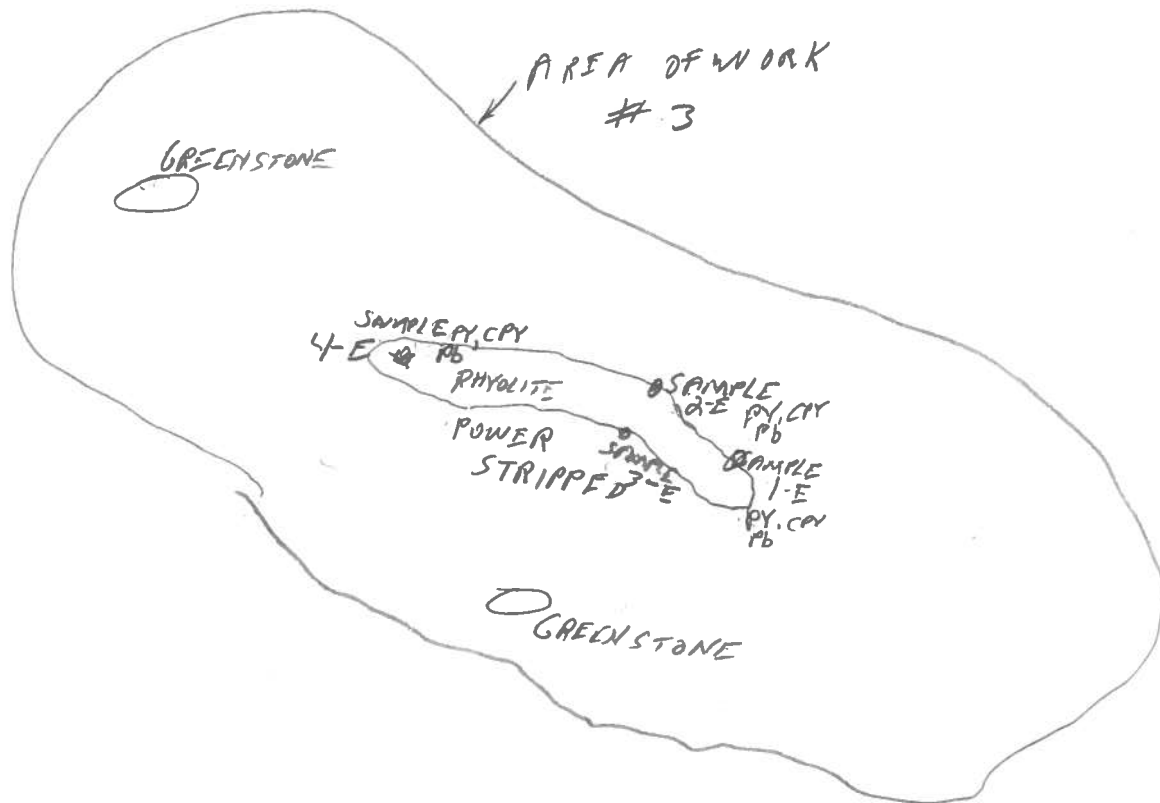
DAVID KROOCMD
 FACTOR LAKE AREA
 CLAIM SKETCH
 1 : 20,000
 APRIL 2013
 MAP # 1

6

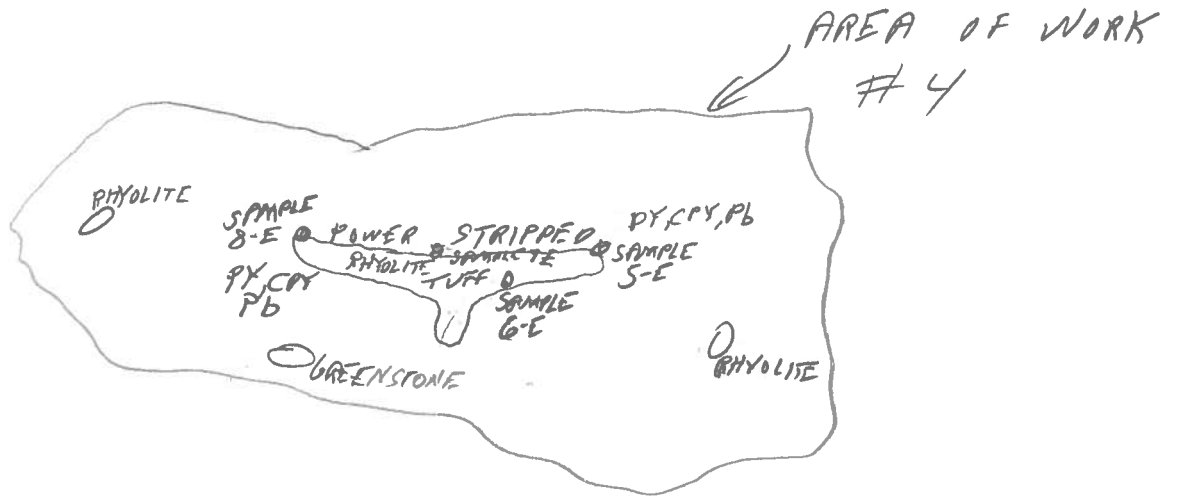
WORK AREAS 1 and 2 were test pits.

1 was unable to hit bedrock after digging down 10'

The holes were rehabilitated

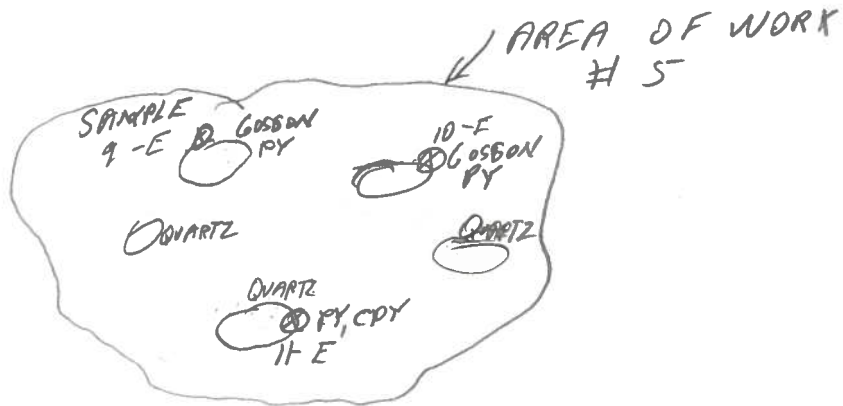


DAVE KRUCMO
 FACTOR LAKE PROPERTY
 AREA OF WORK #3
 1:500



DAVE KROCCMO
 FACTOR LAKE PROPERTY
 AREA OF WORK #4

1 : 500



DAVE KROOCAMO
FACTOR LAKE PROPERTY
AREA OF WORK #5
1 : 500