

**MOUNT LOGAN RESOURCES 2011 ASSESSMENT REPORT:  
DIMOND DRILLING;  
PARDO/MCNISH TOWNSHIPS, ONTARIO**

By:  
Patrick Olivier  
Ginguro Exploration Inc.  
101-957 Cambrian Heights Drive  
Sudbury ON P3C 5S5

Mount Logan Resources Ltd.  
101-957 Cambrian Heights Drive  
Sudbury ON P3C 5S5

May 16th, 2012

**IN RESPONSE TO THE 45 DAYS NOTICE**

## **TABLE OF CONTENTS**

1. Introduction	3
2. Location, Access and Physiography	3
3. Property Claim Summary	6
4. General Geologic Settings	9
5. Property Geology	9
6. Previous Work	12
7. Line Cutting	18
8. Re-sampling	20
9. Diamond Drilling	24
10. Conclusions	19
11. References	37
12. Costs Statement	38
13. Certificate of the Author	39

## **LIST OF TABLES**

Table 1 – Claims descriptions	6
Table 2 – Summary of the Re-sampling	20
Table 3 – Summary of the drill holes	24

## **LIST OF FIGURES**

Figure 1 – Property location	5
Figure 2 – Location of the Mount Logan Claims	7
Figure 3 – Claims where the work were performed	8
Figure 4 – Claims Geology	11
Figure 7 – Location of the re-sampled drill holes	21
Figure 8 – Location of the re-sampled drill holes 1:500	22
Figure 9 – Location of the re-sampled drill holes 1:500	23
Figure 10 – Drill holes location	25
Figure 11 – PD-11-01 location 1:5000	26
Figure 12 – PD-11-02, PD-11-06 location 1:5000	27
Figure 13 – PD-11-03 location 1:5000	28
Figure 14 – PD-11-04 location 1:5000	29
Figure 15 – PD-11-05, PD-11-05B, PD-11-05C location 1:5000	30
Figure 16 – PD-11-07 to PD-11-09 and from PD-11-11 to PD-11-21 location 1:5000	31
Figure 17 – PD-11-10 location 1:5000	32
Figure 18 – PD-11-22 location 1:5000	33
Figure 19 – PD-11-23 location 1:5000	34
Figure 20 – PD-11-24 location 1:5000	35

## **APPENDICES**

## **1. Introduction**

During the year of 2011 (August to December), Mount Logan Resources Ltd., a whole-owned subsidiary of Ginguro Exploration Inc. (TSX-V: GEG), initiated a diamond drill program to better understand stratigraphy, sedimentology and structures of the Huronian Supergroup that exposes within the Pardo property with an object of gold exploration.

The first phase of this drilling program consisted of 5 (five) diamond drill hole totalling 1,748.22 meters drilled by Summit Drilling Ltd. of Sudbury (Ontario) and reported to the Ministry of Mines (as an Assessment Report) on August 2011, that report included the Holes PD-11-01, PD-11-02, PD-11-03, PD-11-04 and at the time the unfinished hole PD-11-05 (375m).

This new report covers the the re-sampling of some of the 2009/2010 drill holes and the rest of the 2011 drilling campaign starting at the continuation of the hole PD-11-05 (375m to 396.5m end of hole) and finishing with the hole PD-11-24, totalling 3422 meters drilled also by Summit Drilling Ltd.

The main purpose of this campaign is to identify a series of mineralized intervals and channelized conglomerate lithofacies of the Mississagi Formation that controls gold mineralization. This assessment report presents the work of this drilling program.

Field works and drilling program on this property were carried out by geologists, Changcheng Li, and Patrick Olivier, Winston Whymark, Matthew Bridge (Technicians) and Wesley Whymark (student); all contracted Ginguro Exploration Inc employees. All work was supervised by Wayne Whymark and Richard Murphy P.Geo., Management of the company and Andy Bite P.Geo., Vice-President, Exploration.

## **2. Location, Access and Physiography**

The Claims are located approximately 65 kilometers northeast of Sudbury, Ontario (Figure 1), in the Sudbury Mining Division, east-central Ontario. The approximate geographic centre of the property is located at NAD83\_UTM\_Zone

17N, coordinates 517675 North and 555888 East. The property is primarily located in the center west of Pardo Township.

Access to the property is excellent. From Sudbury, the Trans Canada Highway 17 runs east to the town of Warren, from which paved Highway 539 runs north to the small community of River Valley. From there, paved Highway 539A and all-weather gravel Highway 805 run north approximately 30 kilometers, crossing the western portion of the claim block. A network of logging roads run east from Highway 805 providing additional access to most of the property. The property lies at an elevation of between 260 and 350 meters above sea level, and while locally can be rugged, is generally one of modest relief. Approximately 10% of the claim block is outcrop, with the remainder a mixture of thin soil development through to thick fluvial sand plains and in places boulder till sheets of significant thickness. Vegetation is comprised of, in places, stands of virgin red and white pine, to second growth mixed forests of pine, spruce, and poplar. Infrastructure surrounding the project area is excellent. Water is plentiful, with numerous lakes on the property. Grid power is available in River Valley. All amenities for any exploration or mine development programs are available in the world class mining centre of Sudbury, and the towns of Sturgeon Falls and North Bay, all within a ninety minute drive to the property, provide additional support services.

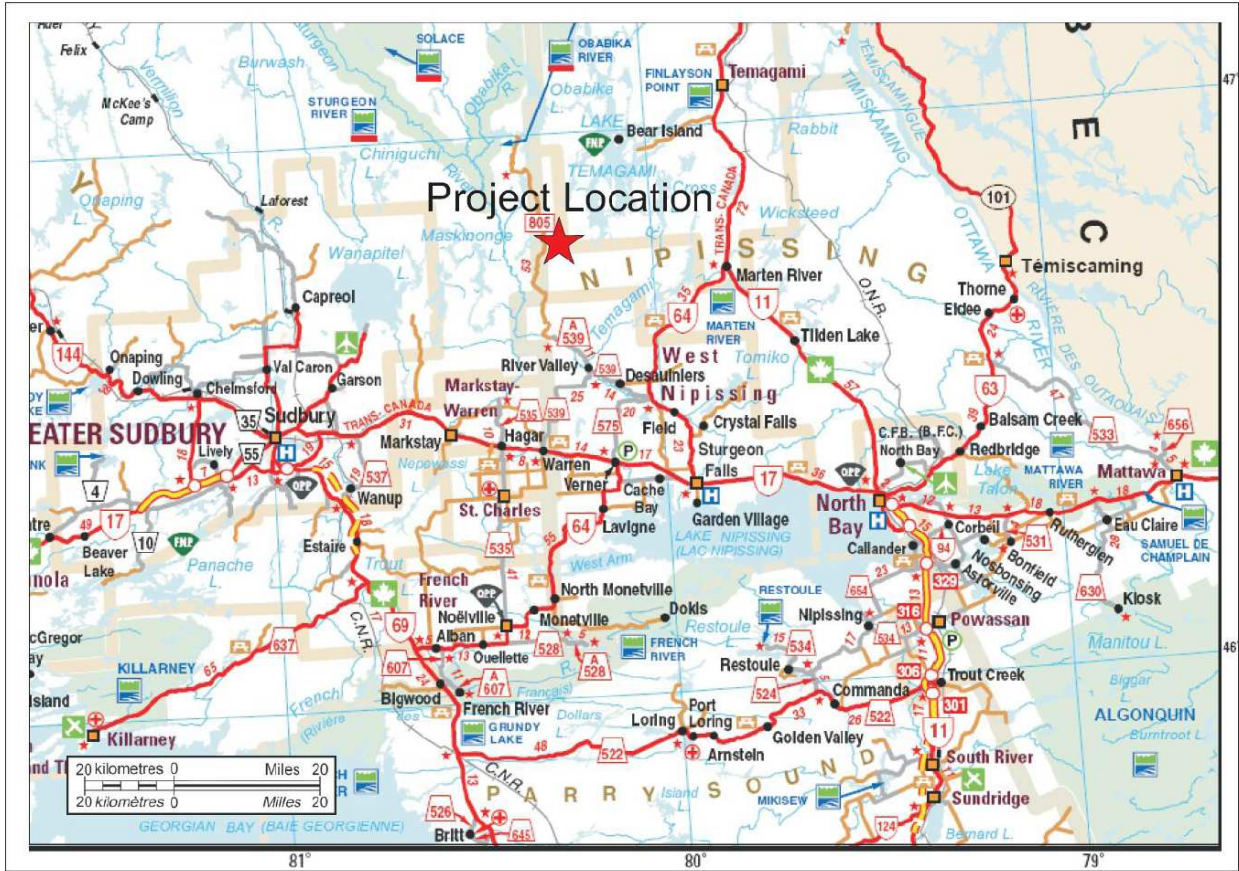


Figure 1 – Property location

### 3. Property Claim Summary

The Pardo property claims, which are listed in Table 1, are 100% owned by Mount Logan Resources Ltd. On these 100% owned claims, the assessment work described in this report was performed. The figure 2 shows the location of the Mount Logan Resources Claims.

Township/Area	Claim Number	Record Holder	Percent Option	Work Required	Work Performed
MCNISH	4217749	Mount Logan Resources	100%	\$4,800	\$89,564
MCNISH	4254610	Mount Logan Resources	100%	\$4,800	\$199,389
MCNISH	4217746	Mount Logan Resources	100%	\$6,400	\$143,072
PARDO	4217733	Mount Logan Resources	100%	\$6,400	\$177,690
PARDO	4217734	Mount Logan Resources	100%	\$6,400	\$160,590
PARDO	4217747	Mount Logan Resources	100%	\$1,600	\$108,656
MCNISH	4217751	Mount Logan Resources	100%	\$6,400	\$104,683
PARDO	4268004	Mount Logan Resources	100%	\$2,000	\$1,689
PARDO	4262087	Mount Logan Resources	100%	\$5,600	\$66,210
MCNISH	4217750	Mount Logan Resources	100%	\$6,400	\$46,580
PARDO	4217748	Mount Logan Resources	100%	\$4,800	\$63,540
PARDO	3011984	Mount Logan Resources	100%	\$6,400	\$10,090

Table 1 – Claims descriptions

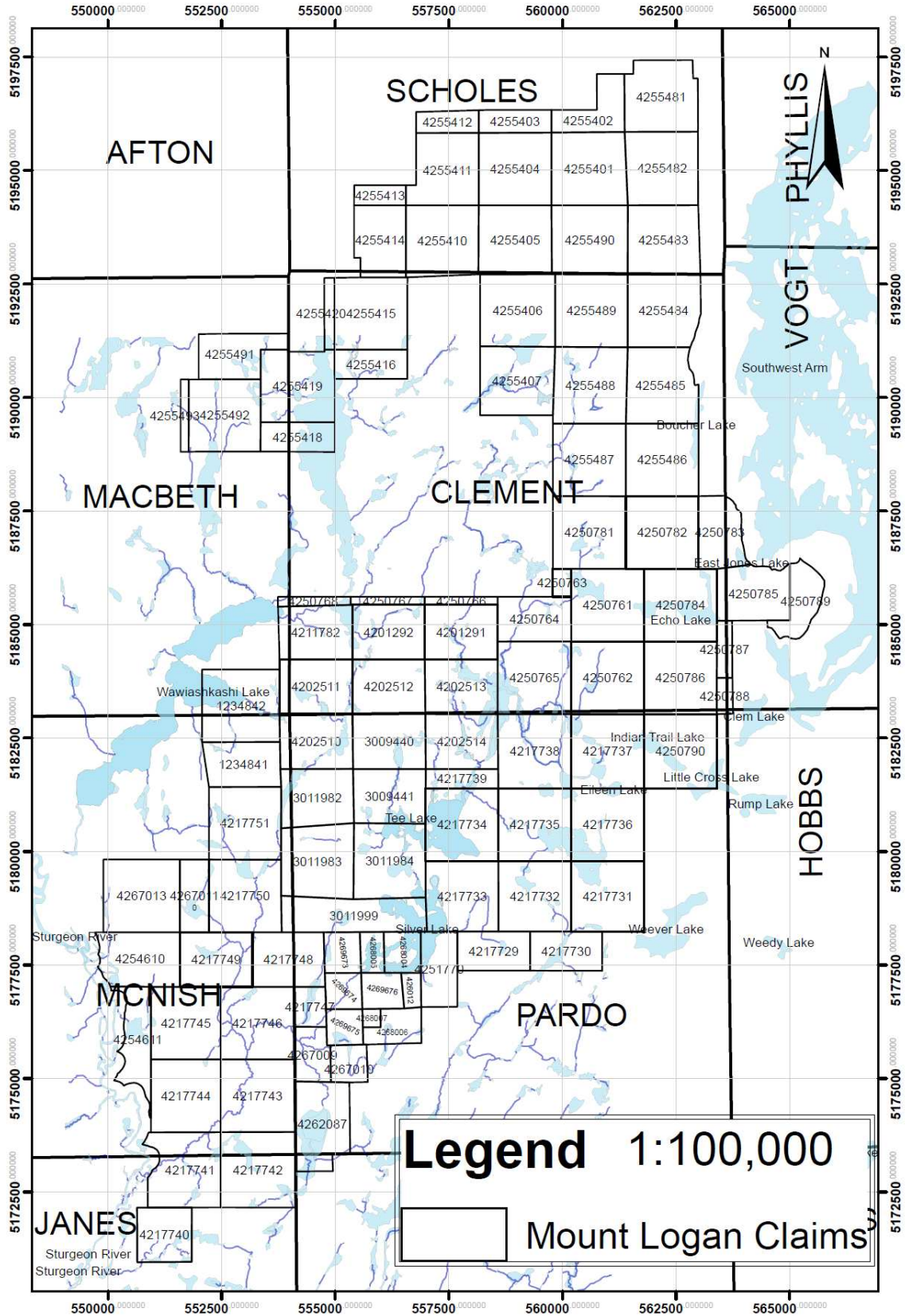


Figure 2 – Location of the Mount Logan Claims



Figure 3: Claims where the works were performed



#### **4. General Geologic Settings**

Dressler (1979) described the regional geology, indicating that the region is underlain by Precambrian rocks which are locally covered by Pleistocene and recent unconsolidated sediments. Early Precambrian metavolcanics, metasediments, granitic rocks, and mafic intrusive rocks are the oldest in the area. The metavolcanics and metasediments were intruded by granitic rocks that were approximately 2,500 Ma in age (Fairburn et al., 1960; Van Schmus, 1965). Early Precambrian mafic dykes also intruded the metasediments and metavolcanics and are younger than the granitic intrusions.

The Huronian Supergroup metasediments unconformably overlie the older rocks. They were deposited between 2220 and 2400 Ma (Van Schmus, 1976), an age bracket which corresponds to the Apehebian of Stockwell (1964). Rocks of the Mississagi Formation, the Gowganda Formation, and the Lorrain Formation occur in the area. The Mississagi Formation consists of conglomerate, sandstone, greywacke, and argillite. The Gowganda Formation is comprised of greywacke, conglomerate, arkosic wacke, and subarkose. The Lorrain Formation is primarily comprised of quartzite, sandstone, and minor silty wacke. Nipissing intrusive rocks (approximately 2220 Ma), mostly gabbros, intrude all other older formations below the Lorrain Formation. A 1238 Ma olivine diabase Sudbury dyke outcrops in northwestern Janes Township, immediately south of Pardo Township. All of the above lithologies occur north of the Grenville Front Boundary Fault, in the Southern Structural Province of the Canadian Shield.

South of the Grenville Front Boundary Fault, in the Grenville Structural Province, rocks consist of biotite-plagioclase gneiss, biotite-hornblende-plagioclase gneiss, feldspathic gneiss, amphibolite, gabbro, anorthosite, migmatite, olivine diabase, and ultramafic rocks (Easton, 2007).

#### **5. Property Geology**

The Pardo property (Figure 4) is predominantly underlain by rocks of the Huronian Supergroup, and specifically by conglomerates, sandstones, siltstones and greywackes of the basal Mississagi Formation up through the Gowganda

and Lorrain Formations (Long, 1986; Clark, 1998). The Nipising diabase and/or gabbro occur in northwest and west of the property in Clement, Macbeth, and McNish townships, and in the northeast of property in Vogt township.

The northern two thirds of the property show a series of roughly north-south trending units of conglomerate and siltstone-sandstone. MacVeigh (1956) concluded the formations form a syncline trending north 20 degrees east and plunging 5 degrees to the southwest. While very few field observations of strikes and dips have been made, those few that have been observed confirm that the sediments do form narrow, north south trending localized basins, perhaps filling paleotroughs in the Archean basement. The overall thickness of the Proterozoic sequence ranges from nil, where Archean greywackes are observed in outcrop on surface, to in excess of 377 metres, as documented by the 1956 diamond drilling completed by Pickle Crow Gold Mines in the area south of Silver Lake.

Where observed on outcrops, the basal conglomerate is generally matrix supported, with a highly variable clast size ranging from a few centimeters to in excess of 1 meter. Sorting in the conglomerate is generally very poor, suggesting the basal conglomerate may have a glacial origin as opposed to a fluvial genesis. Clast lithologies are also highly variable, but in decreasing abundance are quartz, siltstone/shale, chert, granite, diorite, and lesser varied rock types.

Gold mineralization defined to date on the property is associated with basal pyrite quartz pebble conglomerate of the Mississagi Formation within 30 meters above the unconformity of Archean basement metasediments.

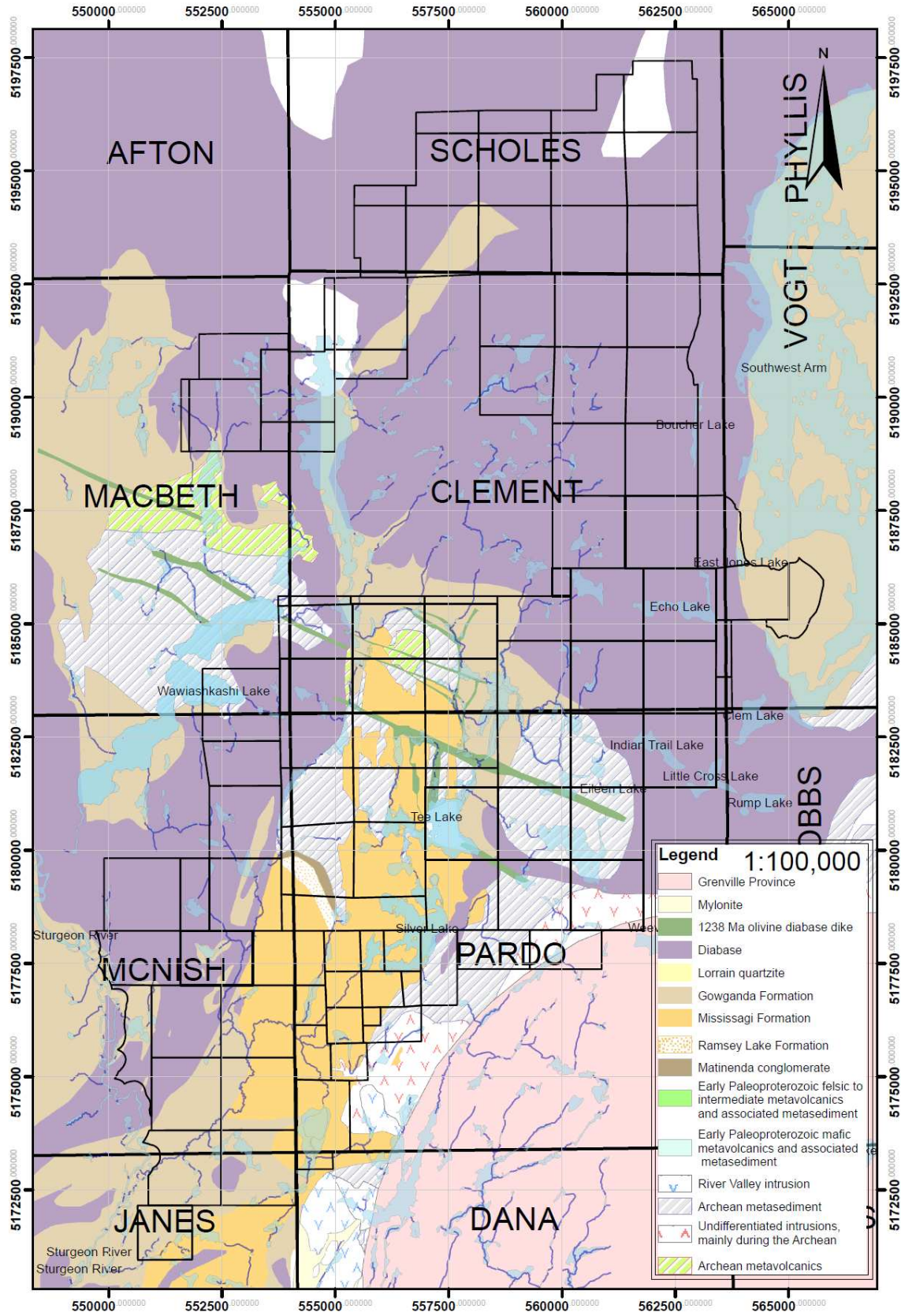


Figure 4 – Claims Geology

## **6. Previous Work**

In 1932, Bruce reported that a small quartz vein was located immediately south of the current property boundary. The vein was stripped and sampled, but yielded very low gold values.

Between 1956 and 1957, Pickle Crow Gold Mines Limited explored for uranium minerals in the area, and completed two rounds of diamond drilling totaling 16 holes and 7,489 feet. MacVeigh (1956) and Thompson (1960) briefly presented the drilling results. Selected core samples from these holes were routinely assayed for uranium, yielding low and uneconomic values; only sporadic gold assays were reported, to a high of 0.055 opt over 10 feet.

From the 1974 to 1996, the area comprising the property was withdrawn from staking, as part of the Bear Island Indian Caution. No exploration activity was allowed or reported during that period, though a limited Cobalt Embayment wide sampling program carried out by the Ontario Geological Survey in 1980's sampled quartz pebble conglomerates located on the south shore of Tee Lake, and returned anomalous gold values to 165 ppb Au.

In 1996, the property was staked by Vancouver based junior company Tenajon Resources Corporation. In 1997, the company completed a two phase exploration program on the property, comprised of an initial 1:20,000 reconnaissance scale mapping and sampling program, followed by a mechanized stripping and channel sampling program on the property. That work resulted in the discovery of two significant gold showings known as the "Northern" and Southern" Occurrences.

At the Northern Occurrence, stripping revealed a thin veneer of basal conglomerate resting unconformably on Archean basement greywackes. The basement rocks trend approximately east-west and are almost vertical, while the basal conglomerate is flat lying and "pancaked" onto the basement. In several locations, the conglomerate is strongly iron-oxide stained, and carries up to 3-5% fine disseminated pyrite in the matrix. Grab values to 9.94 gpt gold were returned from the area, while channel samples returned a contiguous 12 meter interval grading 0.966 gpt gold.

At the Southern Occurrence, only the basal conglomerate is exposed, and again, pyritic portions returned grab samples to 2.47 gpt Au, and channel samples to 1.75 gpt Au over 3 meters. During the same year, Tenajon completed orientation humus sampling and scintillometer surveys over the Northern Showing, to determine the applicability of those two exploration techniques to identify additional gold occurrences. The scintillometer survey failed to detect any anomalous radioactivity associated with the gold occurrence. The humus sampling detected several anomalies immediately over the showing area, and 100 meters north and south of the showing, with individual sample tenures to 62 ppb Au.

In 1998, the property was optioned to Triex Resources Inc., earning a 60% interest in the project by completing \$125,000 of exploration work during the 1998-1999 field seasons. That work included completion of a 40 kilometer cut-line grid over the area surrounding the Northern Occurrence, followed by humus geochemistry and ground magnetic/VLF-EM and pole-dipole induced polarization surveys over the grid. Both the humus geochemical survey and the IP survey identified multiple anomalies warranting follow-up.

In July, 1999, Triex completed a program of power stripping and channel sampling over selected targets based on both IP and humus geochemistry responses. Of eight targets identified and sampled during the program, six returned anomalous gold mineralization over substantial widths. The IP survey appeared to have been extremely effective in defining high pyrite content portions of the conglomerate. Best results included an average grade of 451 ppb Au from twelve samples collected over a fifty meter exposure of the conglomerate, with high values to 2.20 gpt Au, and seven meters averaging 1.42 gpt Au, with a high individual meter channel carrying 7.03 gpt Au.

During 2000, Tenajon briefly re-assumed operatorship, and planned to assess the southern portions of the property for PGE potential. That work was never carried out. Due to depressed metal prices, the property was allowed to lapse in 2004, and was acquired by the current property owners.

In July, 2006, Endurance Gold Corporation completed a single 18 meter diamond drill hole on Claim 3011983. The hole was designed to approximately duplicate a 1956 drill hole by Pickle Crow Gold Mines, which was exploring the area for uranium. That hole indicated that the basal conglomerate was in excess of 100 meters thick, and Endurance had planned a 150 meter diamond drill hole to provide a complete stratigraphic column cutting through the basal conglomerate, with corresponding continuous geochemistry. Unfortunately, due to extremely difficult overburden conditions, the hole failed to reach bedrock, and was abandoned after six days of drilling.

Also in July, 2006, Endurance Gold Corporation completed a 2500 meter mechanical stripping, washing, and channel sampling program at three locations, to evaluate IP anomalies generated as a result of the 1998 Triex work. That program was of a reconnaissance nature, and took place immediately off of the then property boundary. On receipt of results, Endurance staked 8 additional claims to cover the prospective stratigraphy. Results from the July 2006 program included a channel sample returning 3.52 gpt Au over 13 meters, with widespread anomalous gold values from the exposed basal conglomerate. In October, 2006, Endurance completed an additional 900 square meter stripping, washing and channel sampling program, as an extension to the July, 2006 program. That work has been filed for assessment (McIvor, 2006).

Also in 2006, Katrine Exploration and Development was contracted to cut a 20.96 line kilometer grid on the property. In late October, Larder geophysics Ltd. was contracted by Endurance to complete a detailed ground magnetometer and VLF-EM survey over that grid, and that work was subsequently filed for assessment (Ploeger, 2006).

In April, 2007, Endurance Gold Corporation completed a 17.5 line-kilometer Induced Polarization Survey over portions of the property (McIvor, 2007). That work successfully identified numerous strong I.P. chargeability highs, believed to coincide with significant pyrite concentrations within the basal conglomerate horizon, and with gold mineralization related spatially with the pyrite.

During the period May 15 through June 22, 2007, a 23.0 line-kilometre geological mapping and prospecting program was carried out on portions of the Pardo Property (Cullen and McIvor, 2008). Mapping consisted of walking cut-grid lines, and noting all outcrop locations and lithologies, as well as relevant sulphide content. Systematic grab sampling was completed on outcrops containing any appreciable sulphide content. A total of 121 samples were collected during the program. The mapping program primarily encountered three basic lithological types. Most prevalent was a poorly sorted, matrix supported basal conglomerate believed to be a member of the Mississagi Formation. This lithology, the host to previously defined gold anomalies on the property, contained variable sulphide content, from nil to in excess of 5% in places. Typically, a higher sulphide content, and increase in the percentage of quartz clasts in the conglomerate, is empirically related to significantly anomalous gold values, and these parameters were noted during mapping. Also encountered during the program were stratigraphically higher sequences of sandstone/quartzite, which typically were not mineralized. The third lithological type encountered during mapping was a siltstone-argillite, believed to be Archean in age and typically located immediately beneath the basal conglomerates. In numerous instances, the stratigraphic relationships between the three units were unclear in the field, due to insufficient vertical outcrop exposure. The overlying sandstone/quartzite unit was often similar in appearance to the underlying siltstone/argillite unit, and differentiating the two was difficult. As such, at many locations on the enclosed map, the two units are described but undifferentiated as to stratigraphic position and age.

For the most part, the encountered sedimentary strata were flat lying to very gently dipping in both east and west directions, suggesting a gently undulating paleotopography. Of the 121 samples collected during the program, 28 returned significantly anomalous gold values in excess of 100 ppb. Of those 28 samples, 6 returned gold values of between 100 and 500 ppb, and 1 sample returned a value in excess of 1,000 ppb (Sample 343555, with 1,880 ppb Au). Most all the significantly anomalous gold values were from pyritic conglomerate,

though one sample of quartzite (Sample 343732) in the Tee Lake area returned a gold assay of 528 ppb Au.

During the period July 15 through August 15, 2007, a 56 hole, 653 meter diamond drilling program was carried out on portions of the Pardo Property. All 56 holes were drilled on Claim 4202512, to test strong Induced Polarization chargeability anomalies in the immediate vicinity of surface channel sample results of 3.52 gpt Au over 13 meters, in the Trench 2 area of the property. All holes were vertical, and designed to drill through the basal conglomerate horizon into Archean basement metasediments. The close spacing of the holes was designed to provide detailed information regarding the distribution of gold mineralization within the conglomerate in the third (vertical) dimension, and allow correlation between surface channel sample results and grade in drill core.

Most all holes drilled in the Trench 2 area encountered variable thicknesses of the targeted pyritic quartz pebble dominant basal conglomerate, before penetrating the underlying Archean metasedimentary stratigraphy (argillites-siltstones). In certain lower lying areas (Holes 15, 43 and 56) the drill holes collared into basement rocks, with no conglomerate horizon present.

During the period May 25 through July 07, 2008, a 41 hole, 979.5 meter diamond drilling program was carried out on portions of the Pardo Property. The holes were drilled on claims numbered 3009440 (Holes 70, 72 through 78, 80 through 83), 4202512 (Holes 11 through 29), 4202513 (Holes 09,10) and 4202514 (Holes 01 through 08), and were designed to test a series of strong IP chargeability anomalies and/or strong surface gold values in the target conglomerate horizon over a large portion of the property, as a follow up to the 2007 diamond drilling program. On June 2009 Mount Logan acquire the Endurance Property under option.

In 2009, Mount Logan Resources Ltd., a subsidiary of Ginguro Exploration Inc., carried out a reconnaissance mapping and prospecting program collecting 370 grab samples that contain up to 72.2 gpt Au. This program generally identified the distribution of major rock types exposed in the property, and confirmed that basal pyrite quartz pebble conglomerates of the Mississagi



Formation locally contain appreciable gold mineralization. In addition, five 500-pound bulk samples were collected using controlled explosives. These samples were metallurgically tested, indicating an average head grade of 2.0 gpt and 94% gold could be recovered (Ginguro Exploration Inc. April 11, 2010 press release). The result of this test is positive.

A 51 km cutline grid was also made by Mount Logan in 2009, which was investigated by a ground magnetometer survey. Magnetic highs were noted in the northwestern portion of the surveyed grid, which is interpreted to be resulted from the Nipissing diabase and/or gabbro dykes. However, no magnetic anomalies related to basal conglomerates were picked up. An IP survey on the same grid was carried out, and identified 35 anomalies. Some of these IP targets were drilled by a diamond drilling program during July 29 through August 20, 2009, which consisted of 17 holes totaling 742 meters. Significant gold mineralization intervals were intersected in 14 holes, and a large gold nugget was recovered at the depth of 41.46 meters from borehole PD-09-09. The drilling program led to realizing that some of the IP anomalies reflect structures or diabase dykes.

In 2010 from may 10th to October 7th, Mount Logan Resources Ltd., a subsidiary of Ginguro Exploration Inc., carried out a detailed geological mapping program supported by an extensive reconnaissance geological mapping and prospecting to better understand the stratigraphy, sedimentology and structures of the Huronian Supergroup that exposes within the Pardo property with an objective of definition of drilling targets. The mapping program covered all existing cutlines, and a new 77.33 km grid of cutlines to provide a series of geological maps. A drilling program consisting of 139 diamond drill holes totaling 4772.67 meters has also been completed.

In the first semester of 2011 Mount Logan Resources Ltd., a subsidiary of Ginguro Exploration Inc., carried out a drilling program executing five drill holes totaling 1748m.

On april 2012 Mount Logan Resources made an agreement with Endurance Gold were the claims (4201291, 4201292, 4202511, 4202512,

4202513, 4211782, 1234841, 1234842, 3009440, 3009441, 3011982, 3011983, 3011984, 3011999, 4202510, 4202514) now are 100% Mount Logan.

## **7. Line Cutting**

The credit applied to the Line Cutting was removed because it was not generated for the purpose of mapping or geophysics.

## 8. Re-Sampling

Some of the drill holes drilled on the past campaigns was re-sampled in order to compare the continuity of some mineralization with some of the new holes that were drilled. The drill holes summary are in Table 2. The location of these drill holes are on Figure 7, 8 and 9.

In this summary is listed the summary of the drill holes which the drill costs were reported in the last assessment report but not the assay costs and results.

The location of the drill holes PD-11-01, PD-11-02, PD-11-03 and PD-11-04 are shown in the Figure 10 along with the other drill holes of the 2011 campaign.

The assay results, detailed log and sections are in the Appendix.

HoleID	Easting	Northing	CLAIM	TOWNSHIP	Elevation (m)	Dip	Azimuth	Core size	End hole (m)	Date Start	Date Complete
PD-09-16	555435	5179706	3011984	PARDO	285	-90	0	NQ	174.01	18/08/2009	23/08/2009
PD-10-01	554482	5177822	4217748	PARDO	263.5	-90	0	NQ	390	30/06/2010	07/07/2010
PD-10-08	555435	5179239	3011984	PARDO	273	-90	0	NQ	250	28/07/2010	30/07/2010
PD-10-09	556167	5179237	3011984	PARDO	279	-90	0	NQ	382	30/07/2010	06/08/2010
PD-10-10	555449	5180243	3011984	PARDO	295	-90	0	NQ	102	31/07/2010	02/08/2010
PD-10-101	555680	5180253	3011984	PARDO	280	-90	0	NQ	75.5	31/08/2010	02/09/2010
PD-11-01	555208.3	5173481	4262087	PARDO	276	-90	0	NQTW	545	12/04/2011	21/04/2011
PD-11-02	553518.8	5177867	4217748	MCNISH	260	-90	0	BQW	257	01/05/2011	12/05/2011
PD-11-03	553658.8	5179422	4217750	MCNISH	267	-90	0	BQW	102.21	23/06/2011	30/06/2011
PD-11-04	554260	5174700	4262087	PARDO	266	-90	0	BQW	469	06/07/2011	20/07/2011

Table 2: Summary of the drill holes that were re-sampled and the drill holes that were drilling on the last campaign but not sampled



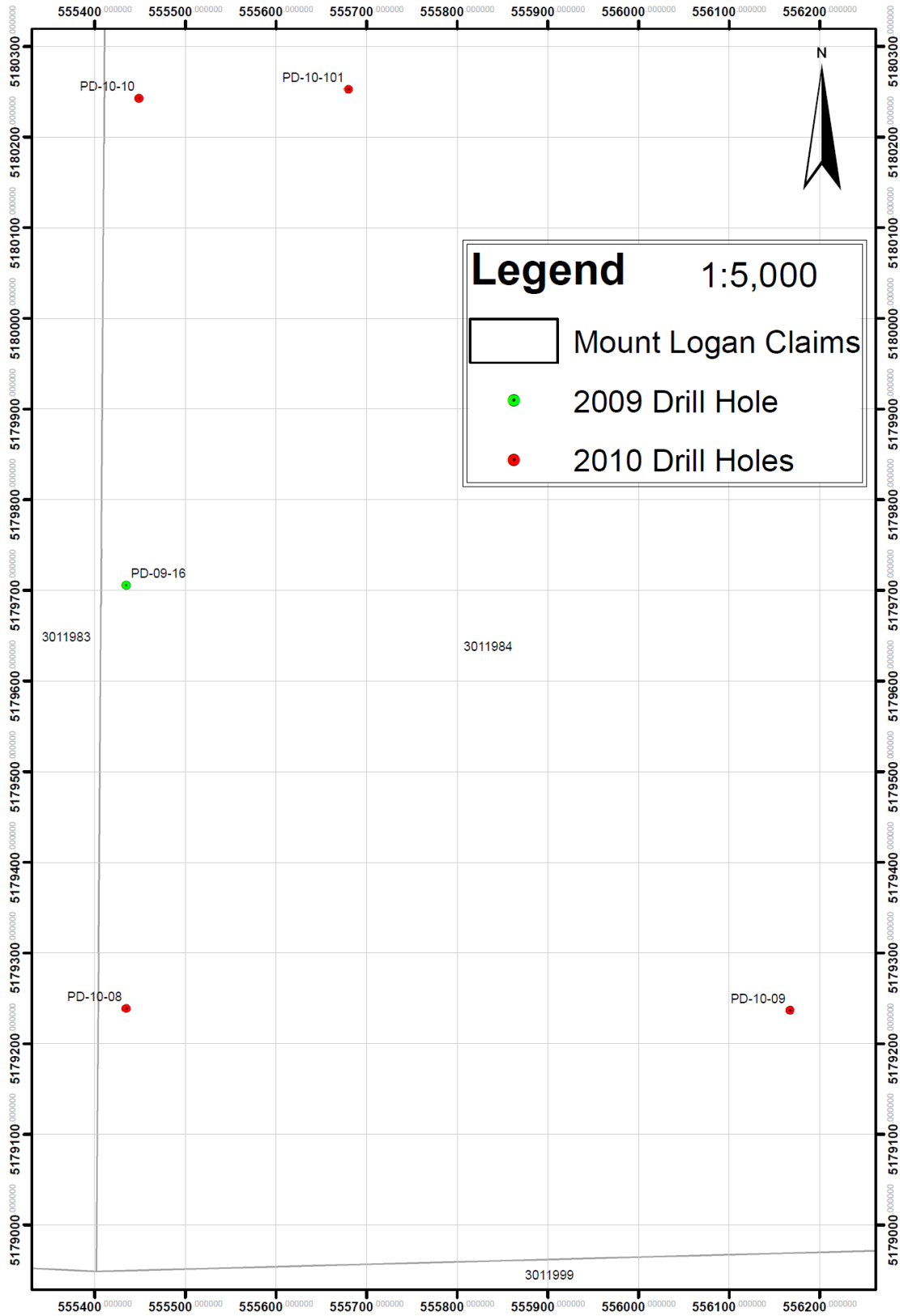


Figure 8: Location of the re-sampled drill holes

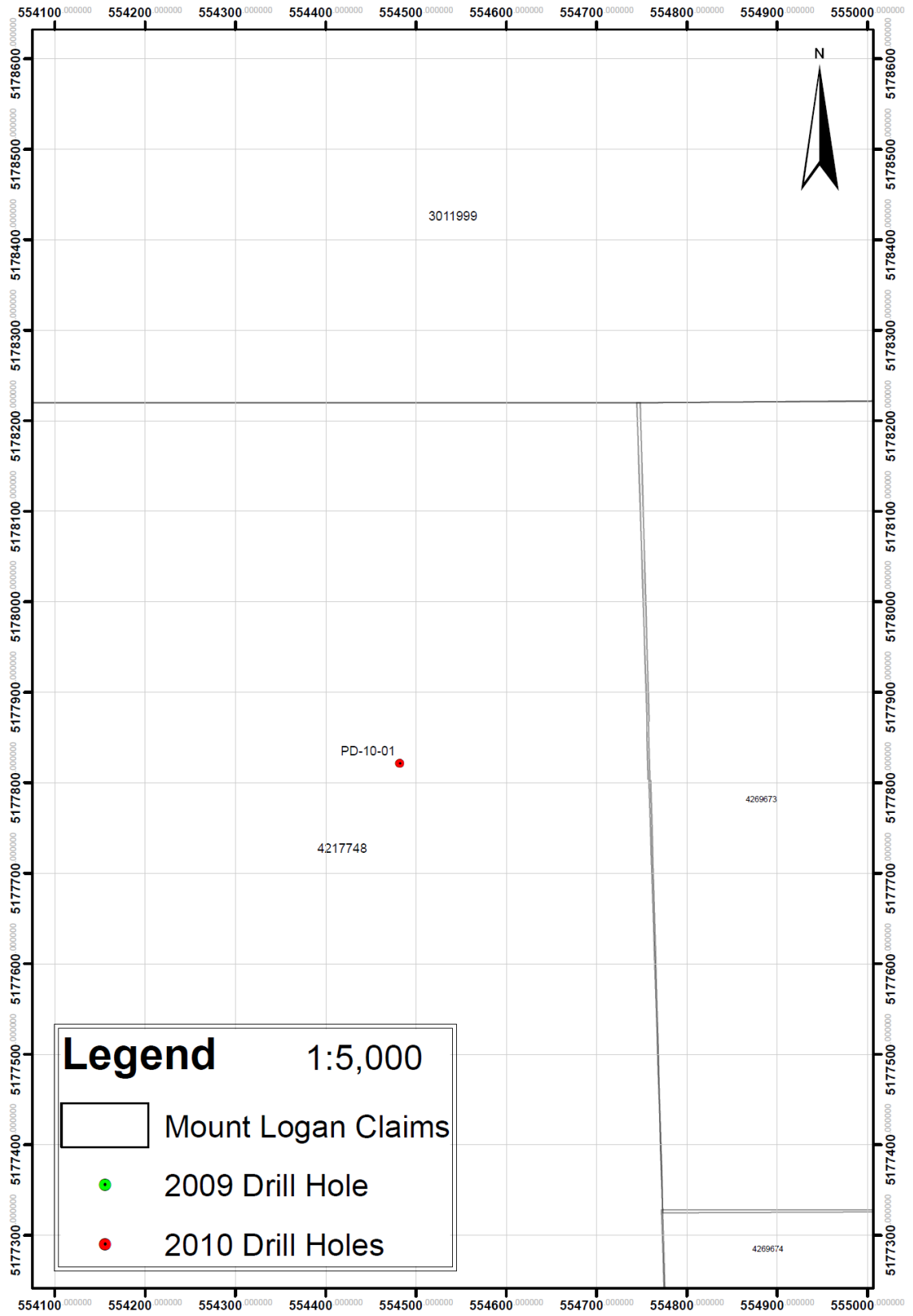


Figure 9: Location of the re-sampled drill holes

## 9. Diamond Drilling

The diamond drilling in this program is carried out by Summit drilling located in Sudbury, Ontario. On site drilling supervision was completed by Changcheng Li, and Patrick Olivier, Winston Whymark, Matthew Bridge and Wesley Whymark, of Sudbury, Ontario.

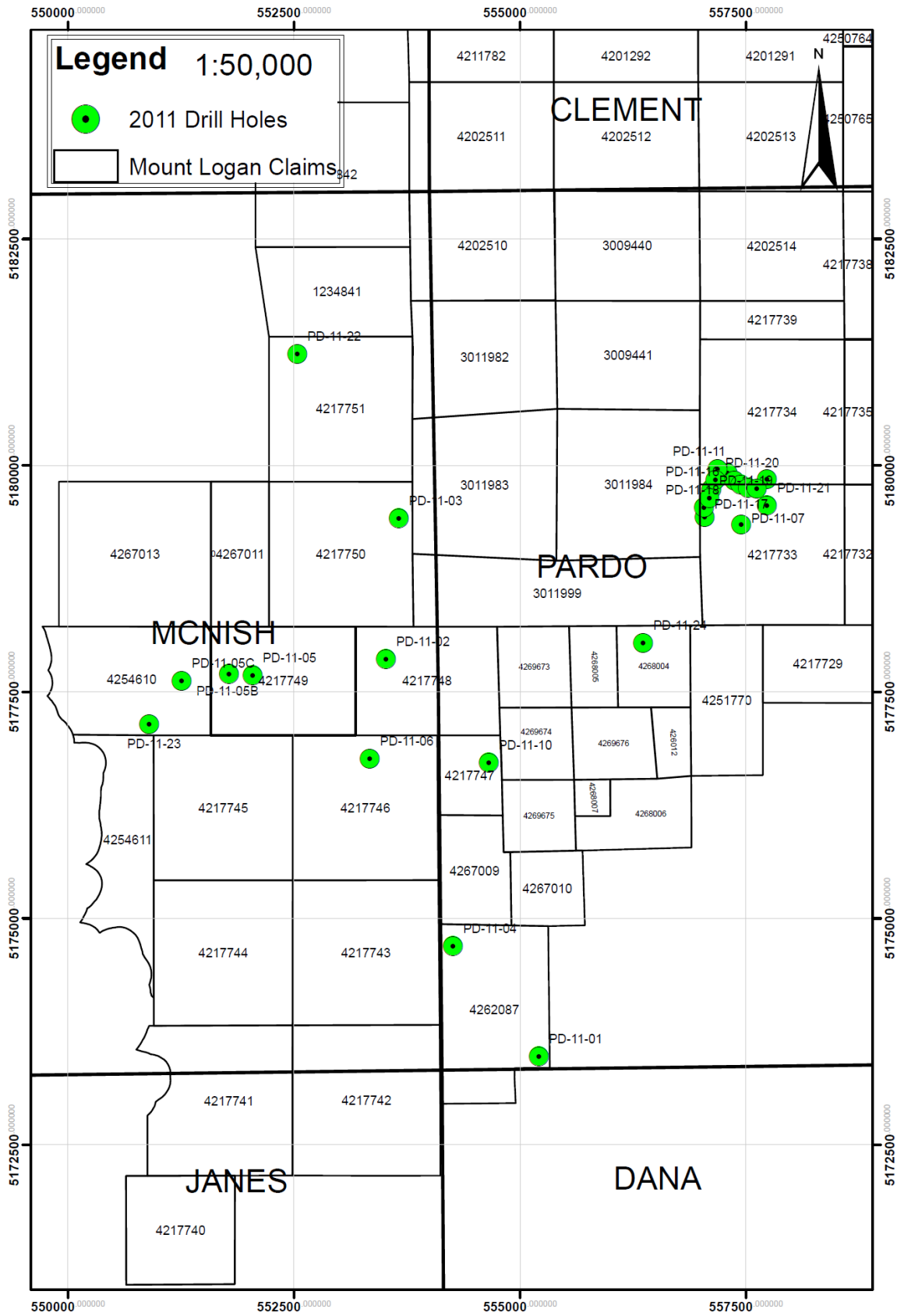
Twenty one (21) new drill holes have been completed (and the hole PD-11-05 was finished) totaling 3422m. The location of these drill holes are shown in Figure 10 to 20. The completed position and drilling length for each drill hole is summarized in Table 3. Of those holes only the holes PD-11-05B and PD-11-23 was not logged because it was drilled completely on the Diabase (without any interesting feature).

The logs, results and sections are in the Appendix.

HoleID	Easting	Northing	CLAIM	TOWNSHIP	Elevation	Dip	Azimuth	End hole	Date Start	Date Complete
PD-11-05	552042	5177687	4217749	MCNISH	300	-90	0	21.5	27/07/2011	02/08/2011
PD-11-05B	551777	5177704	4217749	MCNISH	316	-90	0	165	13/09/2011	15/09/2011
PD-11-05C	551256.3	5177625	4254610	MCNISH	295	-90	0	774	18/09/2011	05/10/2011
PD-11-06	553340	5176765	4217746	MCNISH	267	-90	0	481	15/08/2011	26/08/2011
PD-11-07	557447	5179351	4217733	PARDO	288	-90	0	123.5	22/08/2011	24/08/2011
PD-11-08	557298	5179918	4217734	PARDO	286	-90	0	95	26/08/2011	27/08/2011
PD-11-09	557369	5179837	4217734	PARDO	285	-90	0	59	28/08/2011	30/08/2011
PD-11-10	554651	5176722	4217747	PARDO	252	-90	0	381	29/08/2011	08/09/2011
PD-11-11	557182	5179962	4217734	PARDO	296	-90	0	128	30/08/2011	02/09/2011
PD-11-12	557436	5179794	4217734	PARDO	286	-90	0	71	05/09/2011	06/09/2011
PD-11-13	557520	5179756	4217733	PARDO	287	-90	0	67	06/09/2011	07/09/2011
PD-11-14	557732	5179848	4217734	PARDO	281	-90	0	98	08/09/2011	11/09/2011
PD-11-15	557621	5179746	4217733	PARDO	285	-90	0	59	11/09/2011	12/09/2011
PD-11-16	557120	5179740	4217733	PARDO	291	-90	0	32	20/09/2011	20/09/2011
PD-11-17	557040	5179433	4217733	PARDO	291	-90	0	38	13/09/2011	15/09/2011
PD-11-18	557033	5179539	4217733	PARDO	291	-90	0	35	16/09/2011	16/09/2011
PD-11-19	557093	5179646	4217733	PARDO	287	-90	0	47	18/09/2011	18/09/2011
PD-11-20	557161.3	5179842	4217734	PARDO	298	-90	0	56	19/09/2011	20/09/2011
PD-11-21	557734	5179562	4217733	PARDO	321	-90	0	101	22/09/2011	26/09/2011
PD-11-22	552536	5181234	4217751	MCNISH	333	-90	0	267	28/09/2011	05/10/2011
PD-11-23	550896	5177147	4254610	MCNISH	289	-90	0	65	08/10/2011	19/10/2011
PD-11-24	556364	5178043	4268004	PARDO	271	-90	0	258	29/11/2011	07/01/2012

**TOTAL 3422m**

Table 3: Summary of the Drill Holes





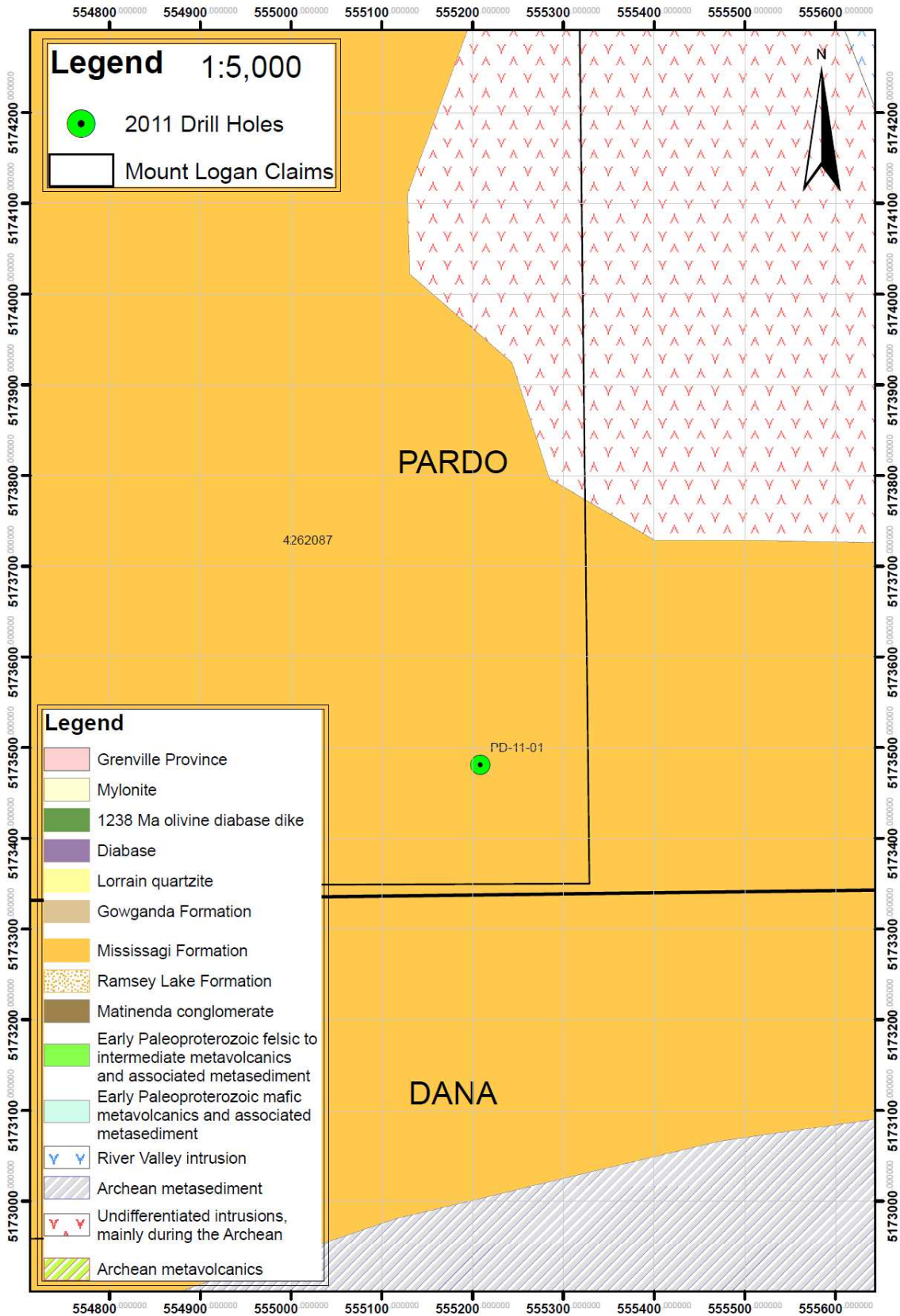


Figure 11 – Drill holes location (PD-11-01) 1:5000

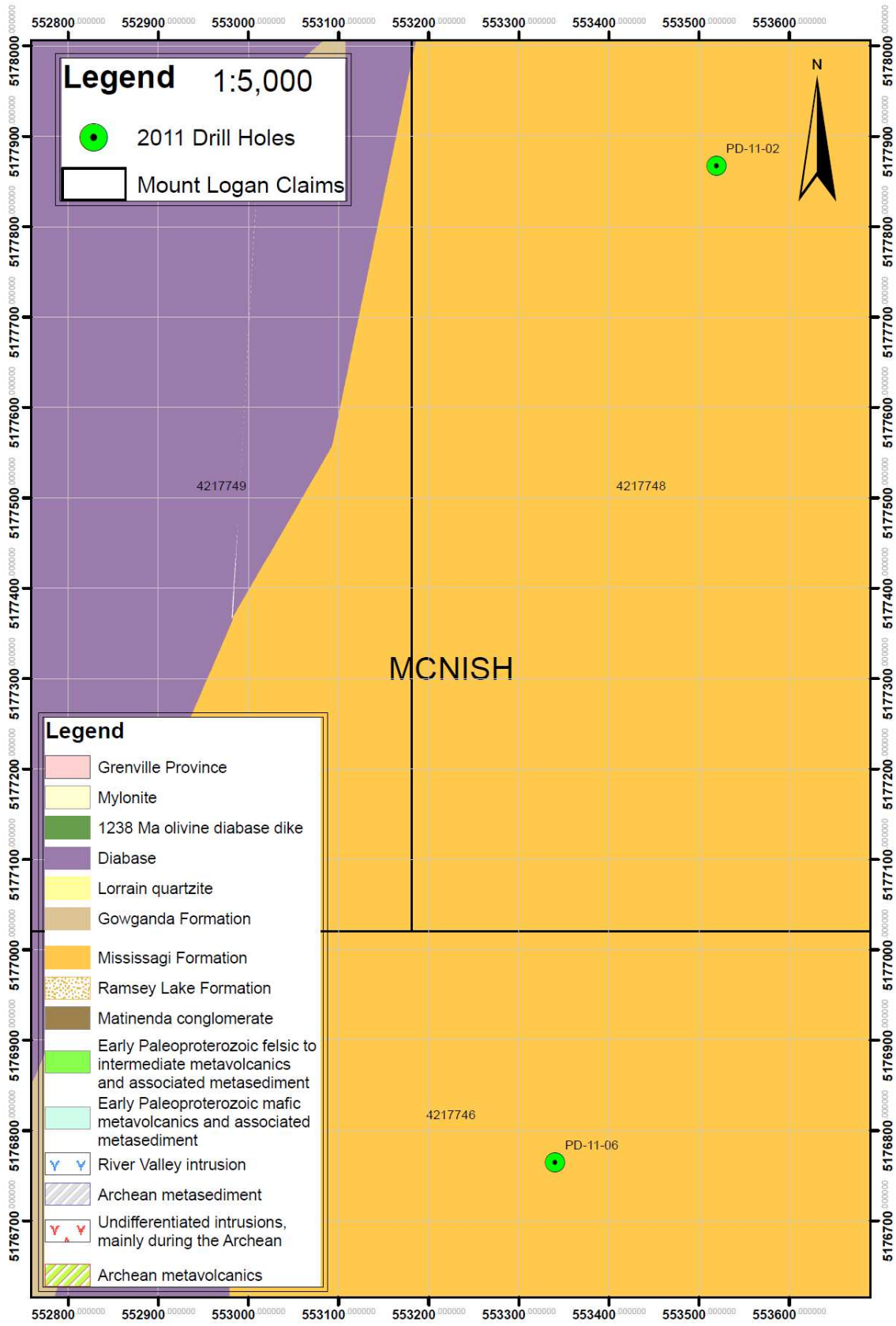


Figure 12 – Drill holes location (PD-11-02, PD-11-06) 1:5000

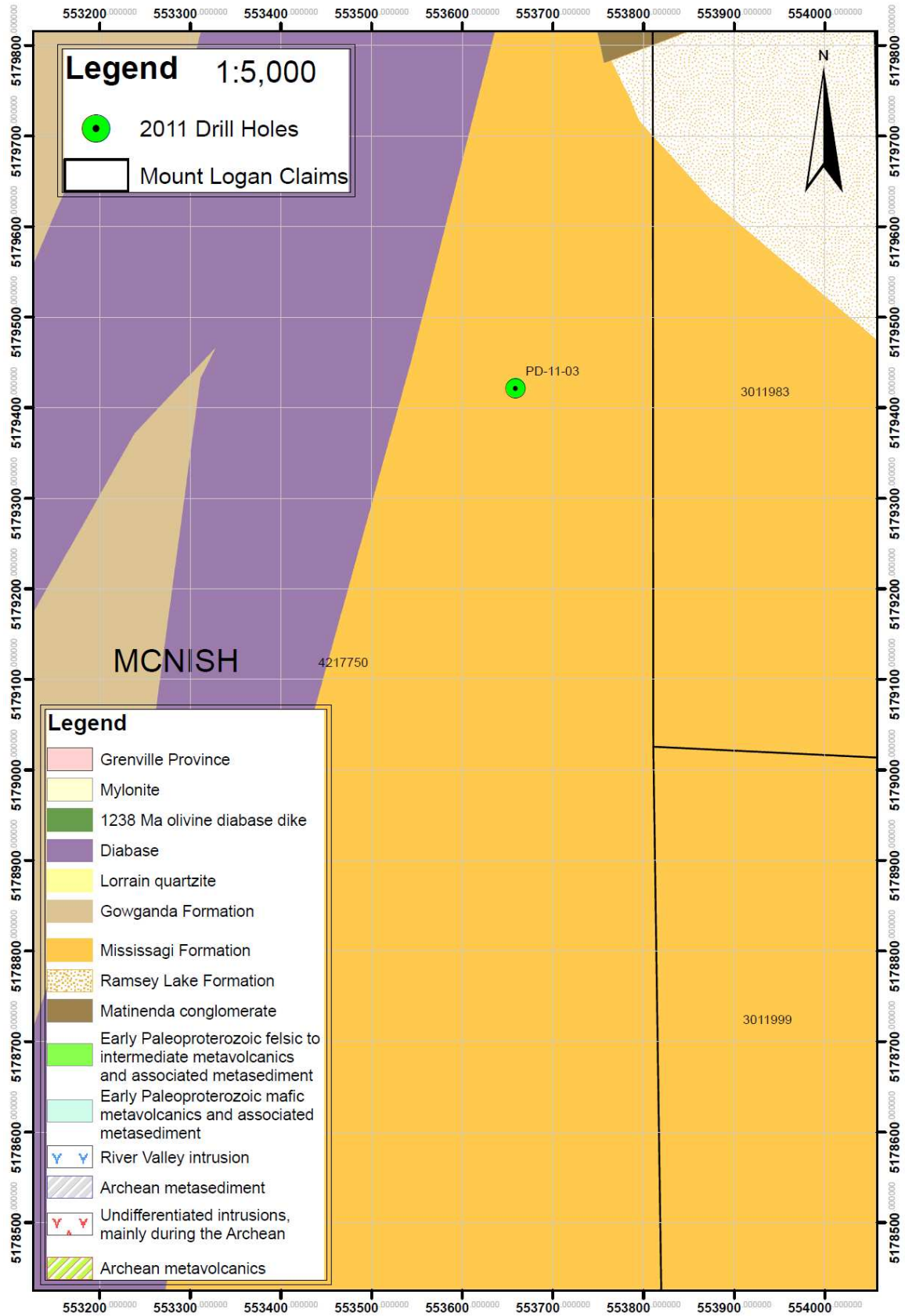


Figure 13 – Drill holes location (PD-11-03) 1:5000

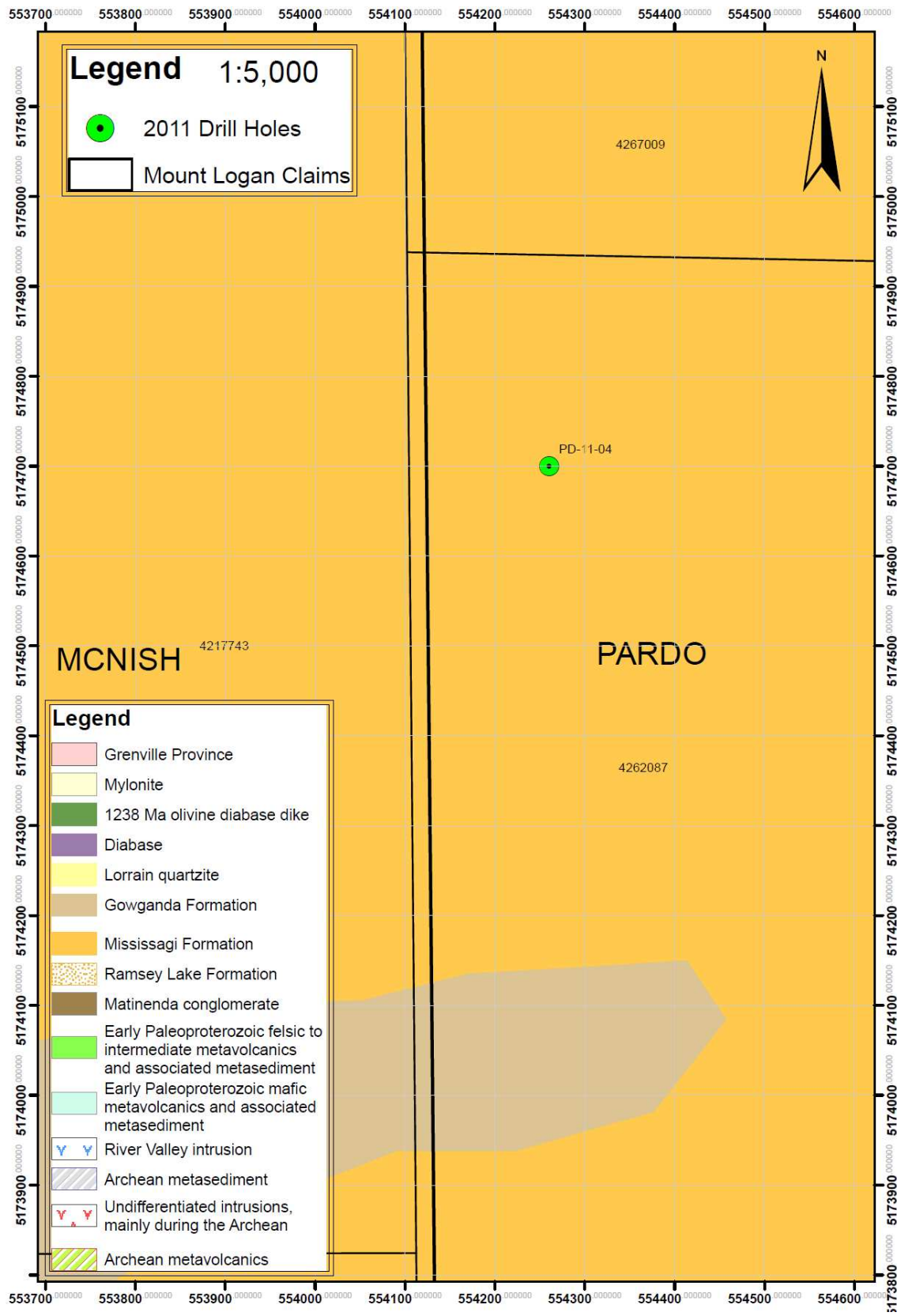


Figure 14 – Drill holes location (PD-11-04) 1:5000

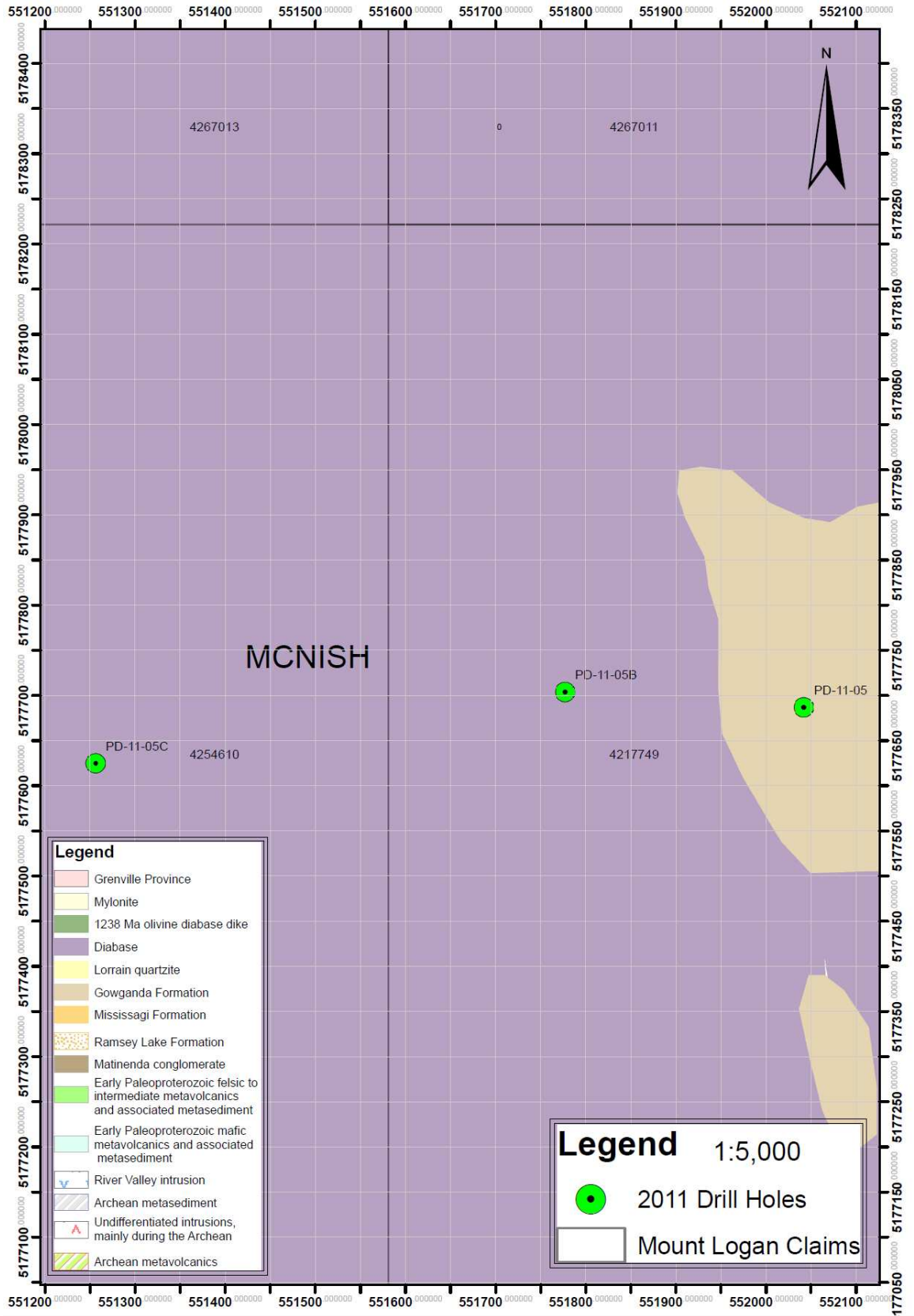
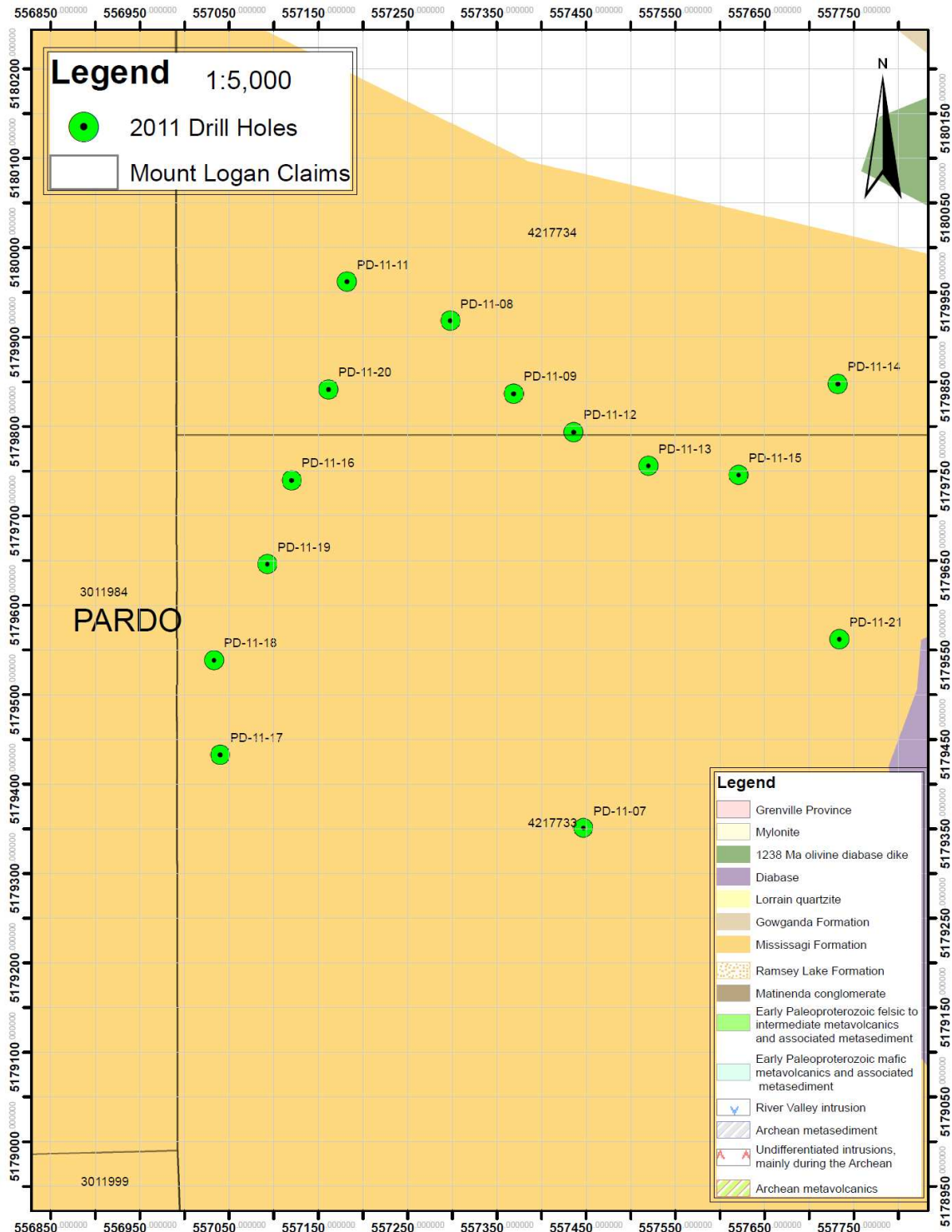


Figure 15 – Drill holes location (PD-11-05, PD-11-05B, PD-11-05C) 1:5000



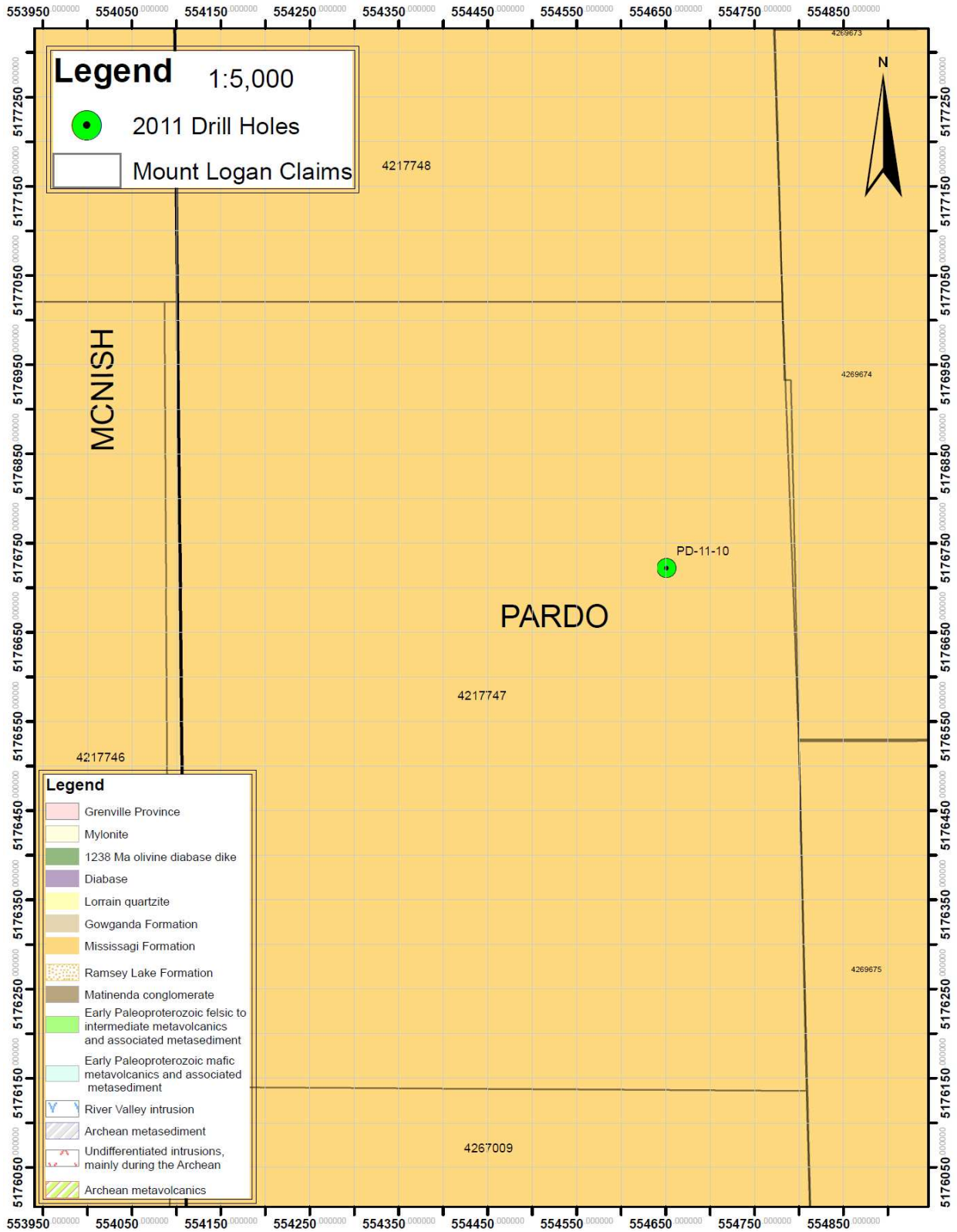


Figure 17 – Drill holes location (PD-11-10) 1:5000

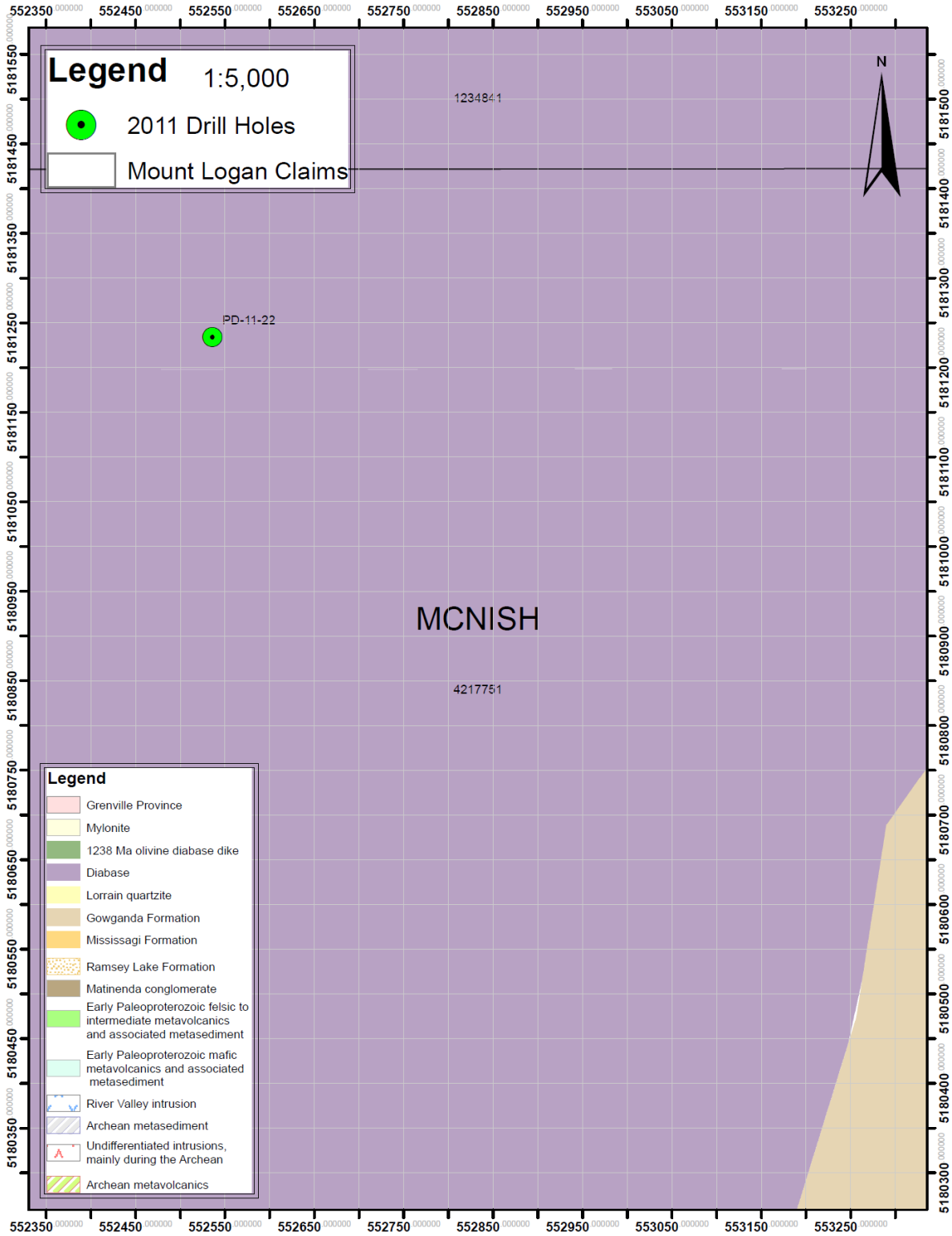

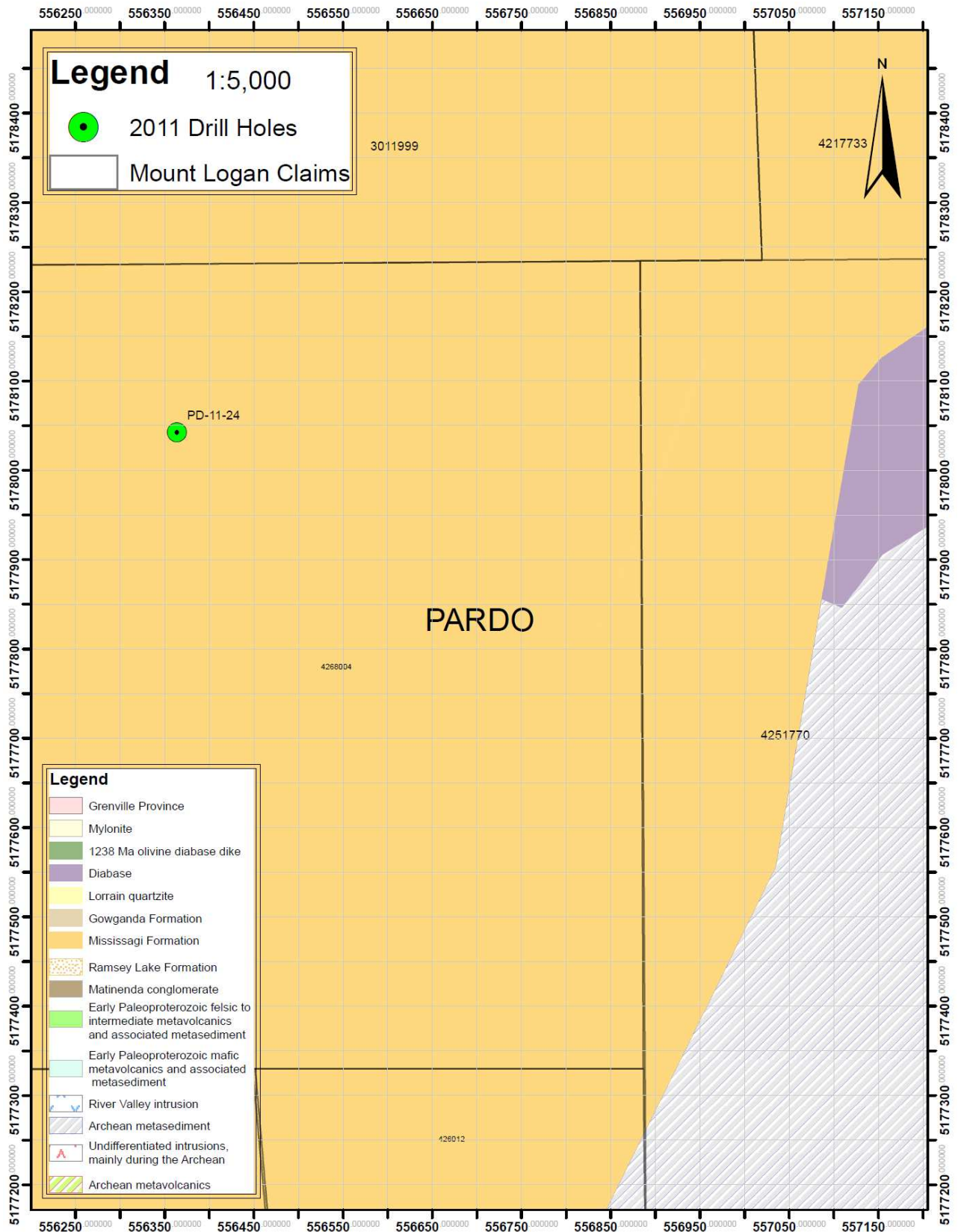


Figure 18 – Drill holes location (PD-11-22) 1:5000







## **10. Conclusions**

As concluded and the last assessment report the thickness of the Mississagi sandstone increase from north to south, and the elevation of the base of the Mississagi sandstone becomes lower to the south. This evidence supports previous conclusion that, at the drilling area, the current flows approximately from north to south when the Mississagi sandstone was deposited.

Unlike the Trench 2 area where Mississagi Formation directly lying on top of the Archean basement, at the drilling area Pecors siltstone/argillite as well as other lowers Huronian metasediments may exist below the Mississagi Formation.

Based on this new drilling campaign, we have fixed our targets on the Mississagi sandstones that hold a good amount of pebbles and a considering amount of sulphides (1%) where these sulphides are commonly good pathfinders for gold in this particular area. The results showed us that we have several layers with pebble beds and legs that carry gold.

The extension or the regularity of these layers are still unknown, more mapping and drilling are necessary in order to define a model for the basin flow directions.

## 11. References

Bruce, E.L. 1932: Geology of the Townships of Janes, McNish, Pardo and Dana; Ontario Department of Mines Volume 41, Part 4, p.1-28, Accompanied by map 41f, scale 1 inch to ½ mile.

Cullen, D. and Mclvor, D.F. 2008: Report on the Summer 2007 Mapping and Prospecting Program on the Pardo Property, Pardo and Clement Townships, Sudbury Mining Division, Ontario; Endurance Gold Corporation Assessment Report (Number and Acceptance Pending).

Dressler, Burkhardt O. 1979: Geology of McNish and Janes Townships, District of Sudbury; Ontario Geological Survey Report 191, 91 p., Accompanied by Map 2425, scale 1:31,680.

Easton, R.M., 2007. Precambrian geology, Crerar – River Valley area; Ontario Geological Survey, Preliminary Map P.3578, scale: 1:50,000.

MacVeigh, E.A. 1956: Report on the Geology of the Pickle Crow Gold Mines Property, Pardo Township, Temagami Area, Ontario; Pickle Crow Gold Mines Internal Report.

Mclvor, D.F. 2006: The Results of a July, 2006 Diamond Drilling Program in Pardo Township, Sudbury Mining Division, Ontario; Endurance Gold Corporation Assessment Report 2.33271.

Mclvor, D.F. 2006: The Results of an October, 2006 Mechanized Stripping, Washing and Channel Sampling Program on Claim 4202512 in Clement Township, Pardo Property, Sudbury Mining Division, Ontario; Endurance Gold Corporation Assessment Report W0670.01904.

Mclvor, D.F. 2007: The Results of an April 2007 Induced Polarization Geophysical Survey on the Pardo Property, Pardo and Clement Townships, Sudbury Mining Division, Ontario; Endurance Gold Corporation Assessment Report (Pending Acceptance) W0770.02268.

Ploeger, C.J. 2006: Magnetometer and VLF Surveys Over the Pardo Gold Project, Pardo and Clement Townships, Ontario; Larder Geophysics Ltd. Assessment Report Q0670.01901.

Stockwell, C.H. 1964: Fourth Report on Structural Provinces, Orogenies and Time Classification of the Canadian Precambrian Shield; p.1-21, in Age Determinations and Geological Studies, Part II, Geological Studies, Geological Survey of Canada, Paper 64-17, 29 p.

Van Schmus, W.R. 1965: The Geochronology of the Blind River-Bruce Mines Area, Ontario, Canada; Journal of Geology, Volume 73, Number 5, p. 755-780.

Van Schmus, W.R. 1976: Early and Middle Proterozoic History of the Great Lakes area, North America, Philos. Trans. R. Soc. London, Ser. A, 280: 606-638.

## 12. Costs Statement

The total costs of \$1,214,528.58 incurred on the claims of 100% owned by Mount Logan Resources Ltd. are broken down in terms of work type, associated costs, and other items (Table 4).

<b>Items</b>	<b>Unit Of Work</b>	<b>Costs/Unit Of Work</b>	<b>Costs</b>
Drilling	3422 meters	\$171.00	\$586,081.36
Assay			\$84,827.14
Geophysics			\$750.00
Travel/Accommodation			\$45,464.26
Wages/Benefits			\$171,522.87
Consulting			\$152,450.23
Field Supplies			\$59,501.44
Consumables			\$112.85
Field/Office			\$9,761.93
		<b>TOTAL</b>	<b>\$1,110,472.08</b>

Table 4: Costs Statement

### 13. Certificate of the Author

1) I am currently hired as Exploration Geologist by Ginguro Exploration Inc., 101-957 Cambrian Heights Drive, Sudbury, ON P3C 5S5

2) I graduated with a B.Sc. Geology from Universidade Federal de Pernambuco – Brazil (2002-2007).

3) I am member of the Ordre des géologues du Québec (OGQ), Registration Number 1439 (since April 2010).

4) I have been working as a geologist for almost 5 years since my graduation from University.

5) I have been working for Ginguro since September 2011.

6) I am not aware of any material fact or material change with respect to the subject matter of this report, the omission to disclose which makes this report misleading.

7) As of the date of this certificate, and to the best of my knowledge, information and belief, the Assessment Report contains all scientific and technical information related to the program here-in described.

Dated this August 7<sup>th</sup>, 2012

Signed

---

Patrick Olivier

Lateral depositional facies description and interpretation of the B placer, after Knowles (1968).





















GRAIN SIZE	STRUCTURE	COMPOSITION	CONGLOMERATE TYPE	FACIES CODE	INTERPRETATION	GOLD PLACER POTENTIAL
GRAVEL (G)	MASSIVE (m)	OLIGOMICTIC (o) POLYMICTIC (p)	CLAST (c) MATRIX (m)	Gmoc, Gmpc Gmom, Gmpm	Longitudinal bars Longitudinal bars of debris flows	VERY HIGH HIGH-LOW
	TROUGH CROSS-BEDS (t)	OLIGOMICTIC (o) POLYMICTIC (p)	CLAST (c) MATRIX (m) LAG (l)	Gtoc, Gtpc Gtom, Gtpm Gtol, Gtpl	Channel fill lags of various maturities Single layer of pebble lag	HIGH-MODERATE
	PLANAR CROSS-BEDS (p)			Gpoc, Gppc Gpom, Gppm Gpol, Gppl	Laterally accreted channel-fill lags, generally or distal facies	HIGH-LOW
	LAG (l)		NONE	Glo, Glp	Deflated pebble washes, thin gravel sheets or high velocity channels	LOW-MODERATE
SAND (S)	HORIZONTAL (h)	QUARTZITE (q) QUARTZWACKE (w)		Shq Shw	Low flow regime or transitional plane beds	LOW-NIL
	TROUGH CROSS-BED (t)			Stq Stw	Transverse bars (dunes) with sinuous crests. Fluvial or perhaps eolian during low flow stages	HIGH-LOW
	PLANAR CROSS-BED (p)			Spq	Straight-crested dunes. Alluvial (or eolian?), more common in distal environments	MODERATE-LOW
	RIPPLED (r)			Srq	Low flow regime current ripples	LOW-NIL
FINE (F)	LAMINATED (l)			Fl	Termination of fluvial cycle	NIL
NON-DEPOSITIONAL FACIES	SCOUR SURFACE COLUMNAR CARBON DETRITAL CARBON			Ss Cc Cd	Scoured bedrock. Erosive surface Fossil algal growth in-situ Detrital algal growth	NIL-LOW HIGH LOW

Group / others	Formation / others	Unit	Strata Code	Lithology code	Notes
Overburden			<b>OB</b>	OB	gravels of various rocks and sediments
Quartz vein				Qtz	quartz vein >10 cm in thickness
Sulphide band				SD	massive sulphide band
Structure/ breccia/gouge				Ft	fault breccia, fault gouge
Olivine diabase	Sudbury swarm		<b>ODB</b>	ODB	olivine-bearing diabase
Nippising diabase	Nippising		<b>DB</b>	DB	Nippising diabase and/or gabbrio
Granite			<b>GR</b>	GR	grey, medium- to coarse-grained granitoids
Cobalt	Gowganda (GOW)		<b>GOW</b>	Gmpm, FI, Shw	conglomerate with pinkish granite clasts, very-fine-grained wacke matrix-supported; very fine-grained siltstone and argillite, and snadstone
Hough Lake	Mississagi (MI)	Middle to Upper	<b>MIU</b>	Shw/Shq/Gmpm	sandstone, and quartzite, locally with thin very fine-grained silt and or conglomerate beds; sulphide are usually poor
		Basal-Upper	<b>MIGU</b>	Gmpm/Gmpc	normal polymictic conglomerate; presence or absence of sandstone beds
		Basal-Middle	<b>MIS</b>	Shw	fine- to medium-grained sandstone, and quartzite, with locally thin conglomerate beds are present
		Basal-Lower	<b>MIGL/MIBC</b>	Gmpm/Gmpc	polymictic conglomerate with subrounded, various compositional clasts, and clast size ranges from pebbles to boulder; minor sandstone and siltstone may be present; detrital pyrite may be present with disseminations, veinlets, and secondary sulphide minerals
	Pecors (PE)	Upper	<b>PES</b>	Shw	fine- to medium-grained sandstone, and locally thin conglomerate beds are present
	Ramsay Lake (RL)	Lower	<b>PEF</b>	FI	very fine-grained siltstone, and argillite
		Diamictite	<b>RLDI</b>	Gmpm	fine-grained matrix-supported conglomerate
		Gritstone	<b>RLGS</b>	Gmpm/Gmpc	matrix- or clast-supported microconglomerate with angular and irregular metasediment and qtz pebbles
Elliot Lake	McKim (MK)		<b>MK</b>	FI	very fine-grained siltstone, and argillite
	Matinenda (MA)		<b>MA</b>	Gmom/Gmoc/Gmpm	qtz pebble or qtz-rich conglomerate with minor sand and/or silt beds, commonly pyrite occurs as disseminations, as matrix, or buckshot clasts.
Archean basement	?	Metasediment	<b>ABS</b>	MT	metasediment in Archean basement
		Metavolcanics	<b>ABV</b>	MV	metavolcanics in Archean basement
		Undifferentiated	<b>AB</b>		Archean basement



## LOG's LEGEND

### Rock Classes

	Nippising Diabase and/or Gabbro (DB)
	Fine grained Granite (GD)
	Medium to coarse grained Granitoids (GR)
	Gravel - massive - oligomitic - clast (Gmoc)
	Gravel - massive - oligomitic - matrix (Gmom)
	Gravel - massive - polymitic - clast (Gmpc)
	Gravel - massive - polymitic - matrix (Gmpm)
	Overburden (OB)
	Sand - horizontal - quartzite (Shq)
	Dolerite
	Fine laminated (FI)
	Granite
	Shear Zone
	Sand - horizontal - quartzwacke (Shw)
	Silt
	Conglomerate
	Quartzite
	Diamictite
	Gritstone
	Breccia

### Strat Classes

	Archean Basement - Undifferentiated
	Archean Basement - Metavolcanics
	Nippising Diabase
	Gowganda
	Matinenda
	Mississagi (Basal-lower) clast
	Mississagi (Basal-lower) matrix
	Mississagi (Basal-upper)
	Mississagi (Basal-middle)
	Mississagi (Middle to upper)
	McKim
	Pecors (Lower)
	Pecors (Upper)
	Ramsey Lake diamictite
	Ramsey Lake intermediate
	Ramsey Lake gritstone

Drillhole No. PD-11-01

Drill Type Summit Drilling

Core size : NQTW

Sampled date: 2011-4-30

Logged By: E Yang

Sampled by : W. Whymark

# GINGURO EXPLORATION INC. Pardo Project Diamond Drilling 2011

Core stored at Ginguro's core yard facility  
at 2018 Kingsway, Sudbury, ON P3B 4J8

Start date: 12-04-2011

End date: 21-04-2011

TOWNSHIP: PARDO

CLAIM NUMBER: 4262087

Northing : 5173481

Easting : 555208.2785

Elevation (masl): 276

Dip (deg): -90

Azimuth (deg): 0

Total Depth (m): 545

Depth (m)	Logging						Analytical				
	From (m)	To (m)	Lith Code	Comments	Strat	Strat	From (m)	To (m)	Sample	Descriptions	Au ppm
0.00	23.00	OB	casing; gravels ranging from pebbles, cobbles to boulders of sandstone, siltstone, granite, mixtures of mud and gravels								

Drillhole No. PD-11-01

Drill Type Summit Drilling

Core size : NQTW

Sampled date: 2011-4-30

Logged By: E Yang

Sampled by : W. Whymark

**GINGURO EXPLORATION INC.**  
**Pardo Project Diamond Drilling 2011**

Core stored at Ginguro's core yard facility  
 at 2018 Kingsway, Sudbury, ON P3B 4J8

Start date: 12-04-2011  
 End date: 21-04-2011

TOWNSHIP: PARDO  
 CLAIM NUMBER: 4262087

Northing : 5173481

Easting : 555208.2785

Elevation (masl): 276

Dip (deg): -90

Azimuth (deg): 0

Total Depth (m): 545

Depth (m)	Logging					Analytical					
	From (m)	To (m)	Lith Code	Comments	Strat	Strat	From (m)	To (m)	Sample	Descriptions	Au ppm
0.00	23.00	OB	casing; gravels ranging from pebbles, cobbles to boulders of sandstone, siltstone, granite, mixtures of mud and gravels								
23.00	30.86	Shw	medium-grained sandstone, locally with rare felsic veining		MIU						
30.86	31.23	FI	very fine-grained siltstone		MIU						
31.23	42.61	Shw	fine-grained sandstone with rare very fine-grained py layering along beddings		MIU						

Drillhole No. PD-11-01

**GINGURO EXPLORATION INC.**  
**Pardo Project Diamond Drilling 2011**

Northing : 5173481

Drill Type Summit Drilling

Easting : 555208.2785

Core stored at Ginguro's core yard facility  
 at 2018 Kingsway, Sudbury, ON P3B 4J8

Core size : NQTW

Elevation (masl): 276

Sampled date: 2011-4-30

Start date: 12-04-2011

TOWNSHIP: PARDO

Dip (deg): -90

Logged By: E Yang

End date: 21-04-2011

CLAIM NUMBER: 4262087

Azimuth (deg): 0

Sampled by : W. Whymark

Total Depth (m): 545

Depth (m)	Logging						Analytical				
	From (m)	To (m)	Lith Code	Comments	Strat	Strat	From (m)	To (m)	Sample	Descriptions	Au ppm
41	31.23	42.61	Shw	fine-grained sandstone with rare very fine-grained py layering along beddings		MIU					
43							42.61	43.81	J257466	sandstone with py veinlets	<0.005
44							43.81	44.87	J257467	sandstone with py veinlets	<0.005
58							57.1	58.16	J257468	sandstone with py veinlets	0.009
59							58.16	59.41	J257469	sandstone with py veinlets	0.02

Drillhole No. PD-11-01

Drill Type Summit Drilling

Core size : NQTW

Sampled date: 2011-4-30

Logged By: E Yang

Sampled by : W. Whymark

**GINGURO EXPLORATION INC.**  
**Pardo Project Diamond Drilling 2011**

Core stored at Ginguro's core yard facility  
 at 2018 Kingsway, Sudbury, ON P3B 4J8

Start date: 12-04-2011  
 End date: 21-04-2011

TOWNSHIP: PARDO  
 CLAIM NUMBER: 4262087

Northing : 5173481

Easting : 555208.2785

Elevation (masl): 276

Dip (deg): -90

Azimuth (deg): 0

Total Depth (m): 545

Depth (m)	Logging						Analytical				
	From (m)	To (m)	Lith Code	Comments	Strat	Strat	From (m)	To (m)	Sample	Descriptions	Au ppm
61											
62	62.61	62.19	Shw	medium-grained sandstone, locally with fine-grained py veinlets		MIU					
63	62.19	64.72	Shw	fine-grained sandstone		MIU					
64											
65											
66											
67											
68											
69	64.72	73.13	Shw	medium-grained sandstone		MIU					
70											
71											
72							71.5 71.6 71.65	71.6 71.65 71.75	L762804 L762805 L762806	40%+60%qrtz-rich metasediment	0.028 0.057 0.018
73											
74	73.15	75.80	Shw	medium-grained sandstone		MIU					
75											
76											
77	75.80	77.80	Shw	medium-grained sandstone, locally core broken up		MIU					
78											
79	77.80	89.81	Shw	medium-grained sandstone		MIU					

Drillhole No. PD-11-01

**GINGURO EXPLORATION INC.**  
**Pardo Project Diamond Drilling 2011**

Northing : 5173481

Drill Type Summit Drilling

Easting : 555208.2785

Core stored at Ginguro's core yard facility  
 at 2018 Kingsway, Sudbury, ON P3B 4J8

Core size : NQTW

Elevation (masl): 276

Sampled date: 2011-4-30

Start date: 12-04-2011

TOWNSHIP: PARDO

Dip (deg): -90

Logged By: E Yang

End date: 21-04-2011

CLAIM NUMBER: 4262087

Azimuth (deg): 0

Sampled by : W. Whymark

Total Depth (m): 545

Depth (m)	Logging						Analytical				
	From (m)	To (m)	Lith Code	Comments	Strat	Strat	From (m)	To (m)	Sample	Descriptions	Au ppm
81											
82											
83											
84											
85	77.80	89.81	Shw	medium-grained sandstone		MIU					
86											
87											
88											
89											
90	89.81	90.61	Shw	fine-grained sandstone		MIU					
91											
92											
93											
94											
95	90.61	103.47	Shw	fine- to medium-grained sandstone		MIU					
96											
97											
98											
99											

Drillhole No. PD-11-01

Drill Type Summit Drilling

Core size : NQTW

Sampled date: 2011-4-30

Logged By: E Yang

Sampled by : W. Whymark

**GINGURO EXPLORATION INC.**  
**Pardo Project Diamond Drilling 2011**

Core stored at Ginguro's core yard facility  
 at 2018 Kingsway, Sudbury, ON P3B 4J8

Start date: 12-04-2011  
 End date: 21-04-2011

TOWNSHIP: PARDO  
 CLAIM NUMBER: 4262087

Northing : 5173481

Easting : 555208.2785

Elevation (masl): 276

Dip (deg): -90

Azimuth (deg): 0

Total Depth (m): 545

Depth (m)	Logging						Analytical				
	From (m)	To (m)	Lith Code	Comments	Strat	Strat	From (m)	To (m)	Sample	Descriptions	Au ppm
01	90.61	103.47	Shw	fine- to medium-grained sandstone		MIU					
02											
03											
04											
05	103.47	107.56	Shw	fine- to medium-grained sandstone, core heavily broken		MIU	105.62 105.72 105.79	105.72 105.79 105.89	L762807 L762808 L762809	90%qtz+10%metasediment	<0.005 0.022 <0.005
06											
07											
08							108.05 108.15 108.22	108.15 108.22 108.32	L762811 L762812 L762813	50%qtz+50%feldspar clast	0.011 0.006 0.005
09											
10											
11											
12											
13											
14	107.56	120.50	Shw	fine- to medium-grained sandstone		MIU					
15											
16											
17											
18											
19											

Drillhole No. PD-11-01

Drill Type Summit Drilling

Core size : NQTW

Sampled date: 2011-4-30

Logged By: E Yang

Sampled by : W. Whymark

**GINGURO EXPLORATION INC.**  
**Pardo Project Diamond Drilling 2011**

Core stored at Ginguro's core yard facility  
 at 2018 Kingsway, Sudbury, ON P3B 4J8

Start date: 12-04-2011  
 End date: 21-04-2011

TOWNSHIP: PARDO  
 CLAIM NUMBER: 4262087

Northing : 5173481

Easting : 555208.2785

Elevation (masl): 276

Dip (deg): -90

Azimuth (deg): 0

Total Depth (m): 545

Depth (m)	Logging					Analytical					
	From (m)	To (m)	Lith Code	Comments	Strat	Strat	From (m)	To (m)	Sample	Descriptions	Au ppm
107.56	120.50	Shw	fine- to medium-grained sandstone		MIU						
21							120.44	121.51	J257450	sandstone with diss py	0.01
22							121.51	122.52	J257451	sandstone with diss py	0.055
23							122.52	123.84	J257452	sandstone with diss py	<0.005
24							123.84	125.14	J257453	sandstone with diss py	<0.005
25	120.50	128.87	Shw	medium-grained sandstone, locally with qtz pebbles and diss py		MIU					
26							125.14	126.2	J257454	sandstone with diss py	0.029
27							126.2	126.95	J257455	sandstone with diss py	0.005
28							126.95	127.62	J257456	sandstone with qtz pebbles and diss py	0.085
29							127.62	128.86	J257457	sandstone with diss py	0.028
30	128.87	130.95	Shw	fine-grained sandstone		MIU					
31											
32											
33											
34											
35											
36	130.95	150.20	Shw	medium-grained sandstone		MIU					
37											
38											
39											



Drillhole No. PD-11-01

Drill Type Summit Drilling

Core size : NQTW

Sampled date: 2011-4-30

Logged By: E Yang

Sampled by : W. Whymark

**GINGURO EXPLORATION INC.**  
**Pardo Project Diamond Drilling 2011**

Core stored at Ginguro's core yard facility  
 at 2018 Kingsway, Sudbury, ON P3B 4J8

Start date: 12-04-2011  
 End date: 21-04-2011

TOWNSHIP: PARDO  
 CLAIM NUMBER: 4262087

Northing : 5173481

Easting : 555208.2785

Elevation (masl): 276

Dip (deg): -90

Azimuth (deg): 0

Total Depth (m): 545

Depth (m)	Logging						Analytical				
	From (m)	To (m)	Lith Code	Comments	Strat	Strat	From (m)	To (m)	Sample	Descriptions	Au ppm
41											
42											
43											
44											
45	130.95	150.20	Shw	medium-grained sandstone		MIU					
46											
47											
48											
49											
50											
51	150.20	151.54	Shw	fine-grained sandstone		MIU					
52							152.13 152.23 152.31	152.23 152.31 152.41	L762814 L762815 L762816	100%qtz-rich metasediment	0.006 0.01 0.01
53											
54											
55											
56	151.54	166.11	Shw	medium-grained sandstone, locally with rare subrounded metasediment pebbles to 10mm in size		MIU					
57											
58							158.22 158.32 158.42	158.32 158.42 158.52	L762817 L762818 L762819	100%qtz	0.177 0.034 0.028
59											

Drillhole No. PD-11-01

Drill Type Summit Drilling

Core size : NQTW

Sampled date: 2011-4-30

Logged By: E Yang

Sampled by : W. Whymark

### GINGURO EXPLORATION INC. Pardo Project Diamond Drilling 2011

Core stored at Ginguro's core yard facility  
at 2018 Kingsway, Sudbury, ON P3B 4J8

Start date: 12-04-2011

End date: 21-04-2011

TOWNSHIP: PARDO

CLAIM NUMBER: 4262087

Northing : 5173481

Easting : 555208.2785

Elevation (masl): 276

Dip (deg): -90

Azimuth (deg): 0

Total Depth (m): 545

Depth (m)	Logging						Analytical				
	From (m)	To (m)	Lith Code	Comments	Strat	Strat	From (m)	To (m)	Sample	Descriptions	Au ppm
61											
62											
63	151.54	166.11	Shw	medium-grained sandstone, locally with rare subrounded metasediment pebbles to 10mm in size		MIU					
64											
65											
66											
67											
68											
69											
70											
71											
72	166.11	178.90	Shw	fine- to medium-grained sandstone		MIU					
73											
74											
75											
76											
77											
78											
79	178.90	181.45	Shw	medium-grained sandstone		MIU					

Drillhole No. PD-11-01

Drill Type Summit Drilling

Core size : NQTW

Sampled date: 2011-4-30

Logged By: E Yang

Sampled by : W. Whymark

**GINGURO EXPLORATION INC.**  
**Pardo Project Diamond Drilling 2011**

Core stored at Ginguro's core yard facility  
 at 2018 Kingsway, Sudbury, ON P3B 4J8

Start date: 12-04-2011  
 End date: 21-04-2011

TOWNSHIP: PARDO  
 CLAIM NUMBER: 4262087

Northing : 5173481

Easting : 555208.2785

Elevation (masl): 276

Dip (deg): -90

Azimuth (deg): 0

Total Depth (m): 545

Depth (m)	Logging						Analytical					
	From (m)	To (m)	Lith Code	Comments	Strat	Strat	From (m)	To (m)	Sample	Descriptions	Au ppm	
178.90	181.45	Shw	medium-grained sandstone		MIU							
181.45	181.71	Shw	medium-grained sandstone with thin qtz pebble bed and diss py		MIU	181.45	181.71	J257489	70%qtz+30%pelite?	0.223		
181.71	195.04	Shq	medium-grained arenitic sandstone		MIU							
190.23	190.33					190.23	190.33	L762820	30%qtz+70%felsic metasediment	0.019		
190.33	190.44					190.33	190.44	L762821		0.025		
190.44	190.54					190.44	190.54	L762822		0.01		
194.45	194.49					194.45	194.49	L762823	75%qtz+25%felsic metasediment	0.021		
194.49	194.55					194.49	194.55	L762824		0.223		
194.55	194.65					194.55	194.65	L762825		0.029		
195.04	196.17					195.04	196.17	J257458	quartzite	0.022		
196.17	197.19					196.17	197.19	J257459	75%qtz+10%pyrrhotite clast+15%metasediment	0.141		
197.19	198.31	Shq	medium-grained arenitic sandstone, quartzite with few qtz pebbles to 10mm in size; locally py diss evident		MIU	197.19	198.31	J257461	85%qtz+15%felsic metasediment	0.146		

Drillhole No. PD-11-01

**GINGURO EXPLORATION INC.**  
**Pardo Project Diamond Drilling 2011**

Northing : 5173481

Drill Type Summit Drilling

Easting : 555208.2785

Core stored at Ginguro's core yard facility  
 at 2018 Kingsway, Sudbury, ON P3B 4J8

Core size : NQTW

Elevation (masl): 276

Sampled date: 2011-4-30

Start date: 12-04-2011

TOWNSHIP: PARDO

Dip (deg): -90

Logged By: E Yang

End date: 21-04-2011

CLAIM NUMBER: 4262087

Azimuth (deg): 0

Sampled by : W. Whymark

Total Depth (m): 545

Depth (m)	Logging						Analytical				
	From (m)	To (m)	Lith Code	Comments	Strat	Strat	From (m)	To (m)	Sample	Descriptions	Au ppm
201							200.89	201.51	J257462	100% felsic gneiss derived from granite?	0.167
202											
203	195.04	207.00	Shq	medium-grained arenitic sandstone, quartzite with few qtz pebbles to 10mm in size; locally py diss evident		MIU					
204							204.17	204.92	J257463	quartzite	0.006
205							204.92	205.86	J257464	quartzite with qtz pebbles and diss py	0.022
206											
207											
208											
209											
210											
211											
212							211.43	212.16	J257465	sandstone with qtz pebbles	0.081
213	207.00	225.78	Shw	medium-grained sandstone, quartzite, locally with up to 10mm subrounded qtz pebbles		MIU					
214											
215											
216											
217											
218											
219											

Drillhole No. PD-11-01

Drill Type Summit Drilling

Core size : NQTW

Sampled date: 2011-4-30

Logged By: E Yang

Sampled by : W. Whymark

**GINGURO EXPLORATION INC.**  
**Pardo Project Diamond Drilling 2011**

Core stored at Ginguro's core yard facility  
at 2018 Kingsway, Sudbury, ON P3B 4J8

Start date: 12-04-2011  
End date: 21-04-2011

TOWNSHIP: PARDO  
CLAIM NUMBER: 4262087

Northing : 5173481

Easting : 555208.2785

Elevation (masl): 276

Dip (deg): -90

Azimuth (deg): 0

Total Depth (m): 545

Depth (m)	Logging						Analytical					
	From (m)	To (m)	Lith Code	Comments	Strat	Strat	From (m)	To (m)	Sample	Descriptions	Au ppm	
221												
222												
223	207.00	225.78	Shw	medium-grained sandstone, quartzite, locally with up to 10mm subrounded qtz pebbles		MIU						
224												
225												
226												
227												
228												
229							228.25	229.22	J257470	sandstone with qtz pebbles	0.06	
230												
231												
232												
233	225.78	234.00	Shq	medium-grained, arenitic sandstone and quartzite locally with thin qtz, chert and metavolcanic pebble beds; these clasts are subrounded, and elongate in shape; diss py evident		MIU						
234												
235												
236												
237	234.00	240.59	Shw	fine-grained sandstone		MIU						
238												
239												
							232.94	233.04	L762826		0.054	
							233.04	233.12	L762827	70%qtz+30%felsic metasediment	1.25	
							233.12	233.22	L762828		0.105	

Drillhole No. PD-11-01

Drill Type Summit Drilling

Core size : NQTW

Sampled date: 2011-4-30

Logged By: E Yang

Sampled by : W. Whymark

**GINGURO EXPLORATION INC.**  
**Pardo Project Diamond Drilling 2011**

Core stored at Ginguro's core yard facility  
 at 2018 Kingsway, Sudbury, ON P3B 4J8

Start date: 12-04-2011  
 End date: 21-04-2011

TOWNSHIP: PARDO  
 CLAIM NUMBER: 4262087

Northing : 5173481

Easting : 555208.2785

Elevation (masl): 276

Dip (deg): -90

Azimuth (deg): 0

Total Depth (m): 545

Depth (m)	Logging						Analytical				
	From (m)	To (m)	Lith Code	Comments	Strat	Strat	From (m)	To (m)	Sample	Descriptions	Au ppm
234.00	240.59	Shw	fine-grained sandstone		MIU						
244.1	244.2					244.1	244.2	L762829	50%qtz+50%felsic metasediment	0.03	
244.2	244.27					244.2	244.27	L762831		0.104	
244.27	244.37					244.27	244.37	L762832		0.018	
249.00	258.00	Shw	medium-grained sandstone		MIU						
258.00	264.00	Shq	medium-grained quartzite, locally with thin qtz pebble bed, and pebbles; py diss present		MIU	258	258.57	J257475	quartzite	0.09	
258.57	259.66					258.57	259.66	J257476	quartzite	0.094	
259.66	261					259.66	261	J257477	quartzite	0.009	

Drillhole No. PD-11-01

Drill Type Summit Drilling

Core size : NQTW

Sampled date: 2011-4-30

Logged By: E Yang

Sampled by : W. Whymark

**GINGURO EXPLORATION INC.**  
**Pardo Project Diamond Drilling 2011**

Core stored at Ginguro's core yard facility  
 at 2018 Kingsway, Sudbury, ON P3B 4J8

Start date: 12-04-2011  
 End date: 21-04-2011

TOWNSHIP: PARDO  
 CLAIM NUMBER: 4262087

Northing : 5173481

Easting : 555208.2785

Elevation (masl): 276

Dip (deg): -90

Azimuth (deg): 0

Total Depth (m): 545

Depth (m)	Logging					Analytical					
	From (m)	To (m)	Lith Code	Comments	Strat	Strat	From (m)	To (m)	Sample	Descriptions	Au ppm
259.66		261					259.66	261	J257477	quartzite	0.009
261		262.08					261	262.08	J257478	quartzite with qtz pebbles	0.057
262	258.00	264.00	Shq	medium-grained quartzite, locally with thin qtz pebble bed, and pebbles; py diss present		MIU	262.08	262.57	J257479	quartzite	0.115
263							262.08	262.57	J257479	quartzite	0.115
263							262.57	262.96	J257481	quartzite with qtz pebble bed and diss py	2.29
264							262.96	264	J257482	quartzite	0.049
265											
266											
267											
268											
269							269.12	269.6	J257483	sandstone with qtz pebble bed	0.195
270							269.62	271.06	J257490	sandstone with qtz pebble bed	0.027
271	264.00	277.62	Shw	medium-grained sandstone, locally with thin qtz pebble bed (5cm thick)		MIU	271.06	271.46	J257491	sandstone with qtz pebble bed	0.031
272											
273											
274											
275											
276											
277											
278	277.62	277.89	Shw	fine-grained sandstone		MIU					
279	277.89	283.04	Shw	medium-grained sandstone		MIU					

Drillhole No. PD-11-01

Drill Type Summit Drilling

Core size : NQTW

Sampled date: 2011-4-30

Logged By: E Yang

Sampled by : W. Whymark

**GINGURO EXPLORATION INC.**  
**Pardo Project Diamond Drilling 2011**

Core stored at Ginguro's core yard facility  
 at 2018 Kingsway, Sudbury, ON P3B 4J8

Start date: 12-04-2011  
 End date: 21-04-2011

TOWNSHIP: PARDO  
 CLAIM NUMBER: 4262087

Northing : 5173481

Easting : 555208.2785

Elevation (masl): 276

Dip (deg): -90

Azimuth (deg): 0

Total Depth (m): 545

Depth (m)	Logging						Analytical				
	From (m)	To (m)	Lith Code	Comments	Strat	Strat	From (m)	To (m)	Sample	Descriptions	Au ppm
281	277.89	283.04	Shw	medium-grained sandstone	MIU	MIU					
282											
283	283.04	283.17	Fl	very fine-grained siltstone		MIU					
284	283.17	284.04	Shw	medium-grained sandstone		MIU					
284	284.04	284.27	Shw	fine-grained sandstone	MIU						
285											
286											
287											
288											
289											
290											
291	284.27	297.00	Shq	medium-grained arenitic sandstone, quartzite	MIU						
292											
293											
294											
295											
296											
297											
298	297.00	303.00	Shw	medium-grained sandstone	MIU						
299											



Drillhole No. PD-11-01

Drill Type Summit Drilling

Core size : NQTW

Sampled date: 2011-4-30

Logged By: E Yang

Sampled by : W. Whymark

**GINGURO EXPLORATION INC.**  
**Pardo Project Diamond Drilling 2011**

Core stored at Ginguro's core yard facility  
 at 2018 Kingsway, Sudbury, ON P3B 4J8

Start date: 12-04-2011  
 End date: 21-04-2011

TOWNSHIP: PARDO  
 CLAIM NUMBER: 4262087

Northing : 5173481

Easting : 555208.2785

Elevation (masl): 276

Dip (deg): -90

Azimuth (deg): 0

Total Depth (m): 545

Depth (m)	Logging						Analytical				
	From (m)	To (m)	Lith Code	Comments	Strat	Strat	From (m)	To (m)	Sample	Descriptions	Au ppm
301	297.00	303.00	Shw	medium-grained sandstone		MIU					
302											
303											
304											
305											
306											
307											
308	303.00	313.00	Shq	medium-grained arenitic sandstone, quartzite		MIU					
309											
310											
311											
312											
313											
314											
316											
316	313.00	327.00	Shq	medium-grained arenitic sandstone, quartzite; locally dissolved by present		MIU					
317											
318											
319											

Drillhole No. PD-11-01

**GINGURO EXPLORATION INC.**  
**Pardo Project Diamond Drilling 2011**

Northing : 5173481

Drill Type Summit Drilling

Easting : 555208.2785

Core stored at Ginguro's core yard facility  
 at 2018 Kingsway, Sudbury, ON P3B 4J8

Core size : NQTW

Elevation (masl): 276

Sampled date: 2011-4-30

Start date: 12-04-2011

TOWNSHIP: PARDO

Dip (deg): -90

Logged By: E Yang

End date: 21-04-2011

CLAIM NUMBER: 4262087

Azimuth (deg): 0

Sampled by : W. Whymark

Total Depth (m): 545

Depth (m)	Logging						Analytical				
	From (m)	To (m)	Lith Code	Comments	Strat	Strat	From (m)	To (m)	Sample	Descriptions	Au ppm
321											
322											
323	313.00	327.00	Shq	medium-grained arenitic sandstone, quartzite, locally diss py present		MIU					
324											
325							324.52	325.76	J257484	quartzite with diss py	0.073
326							325.76	327	J257485	quartzite with diss py	0.089
327											
328											
329							328.42	329.08	J257492	quartzite with diss py	0.12
330											
331											
332											
333	327.00	348.00	Shw	medium-grained sandstone, locally with few chert clasts to 15mm, displaying elongate and irregular shape, diss py evident		MIU					
334											
335											
336											
337											
338											
339											

Drillhole No. PD-11-01

**GINGURO EXPLORATION INC.**  
**Pardo Project Diamond Drilling 2011**

Northing : 5173481

Drill Type Summit Drilling

Easting : 555208.2785

Core stored at Ginguro's core yard facility  
 at 2018 Kingsway, Sudbury, ON P3B 4J8

Core size : NQTW

Elevation (masl): 276

Sampled date: 2011-4-30

Start date: 12-04-2011

TOWNSHIP: PARDO

Dip (deg): -90

Logged By: E Yang

End date: 21-04-2011

CLAIM NUMBER: 4262087

Azimuth (deg): 0

Sampled by : W. Whymark

Total Depth (m): 545

Depth (m)	Logging						Analytical				
	From (m)	To (m)	Lith Code	Comments	Strat	Strat	From (m)	To (m)	Sample	Descriptions	Au ppm
341											
342											
343											
344	327.00	348.00	Shw	medium-grained sandstone, locally with few chert clasts to 15mm, displaying elongate and irregular shape; diss py evident		MIU	343.34	344.36	J257486	sandstone	0.015
345							344.36	344.66	J257487	sandstone with chert pebbles and diss py	0.696
346							344.66	345.78	J257488	sandstone with chert pebbles and diss py	0.284
347											
348											
349											
350	348.00	356.23	Shq Shw	medium-grained arenitic sandstone, quartzite medium-grained arenitic sandstone, quartzite, locally with elongate qtz pebbles; diss py evident		MIU MIU					
351											
352											
353											
354											
355											
356											
357											
358											
359							359.2	360.11	J257493	sandstone with qtz pebbles and diss py	<0.005

Drillhole No. PD-11-01

Drill Type Summit Drilling

Core size : NQTW

Sampled date: 2011-4-30

Logged By: E Yang

Sampled by : W. Whymark

**GINGURO EXPLORATION INC.**  
**Pardo Project Diamond Drilling 2011**

Core stored at Ginguro's core yard facility  
 at 2018 Kingsway, Sudbury, ON P3B 4J8

Start date: 12-04-2011  
 End date: 21-04-2011

TOWNSHIP: PARDO  
 CLAIM NUMBER: 4262087

Northing : 5173481

Easting : 555208.2785

Elevation (masl): 276

Dip (deg): -90

Azimuth (deg): 0

Total Depth (m): 545

Depth (m)	Logging						Analytical				
	From (m)	To (m)	Lith Code	Comments	Strat	Strat	From (m)	To (m)	Sample	Descriptions	Au ppm
359.2							359.2	360.11	J257493	sandstone with qtz pebbles and diss py	<0.005
360.11							360.11	361.42	J257494	sandstone with qtz pebbles and diss py	<0.005
361.42	256.23	363.00	Shw	medium-grained arenitic sandstone, quartzite, locally with elongate qtz pebbles; diss py evident		MIU	361.42	362.55	J257495	sandstone	0.049
363.00											
363.00	363.00	372.06	Shq	medium-grained quartzite		MIU					
372.06							372.06	373.13	J257496	sandstone with qtz pebble bed	0.247
372.06	372.06	375.63	Shw	medium-grained sandstone, locally with qtz pebble (to 15mm) bed		MIU					
375.63											
375.63	375.63	390.00	Shq	medium-grained arenitic sandstone, quartzite; below 378m, core size is AQ-TW (1/8" less in diameter than AQ)		MIU					

Drillhole No. PD-11-01

**GINGURO EXPLORATION INC.**  
**Pardo Project Diamond Drilling 2011**

Northing : 5173481

Drill Type Summit Drilling

Easting : 555208.2785

Core size : NQTW

Core stored at Ginguro's core yard facility  
 at 2018 Kingsway, Sudbury, ON P3B 4J8

Elevation (masl): 276

Sampled date: 2011-4-30

Start date: 12-04-2011

TOWNSHIP: PARDO

Dip (deg): -90

Logged By: E Yang

End date: 21-04-2011

CLAIM NUMBER: 4262087

Azimuth (deg): 0

Sampled by : W. Whymark

Total Depth (m): 545

Depth (m)	Logging						Analytical				
	From (m)	To (m)	Lith Code	Comments	Strat	Strat	From (m)	To (m)	Sample	Descriptions	Au ppm
381											
382											
383											
384											
385	375.63	390.00	Shq	medium-grained arenitic sandstone, quartzite; below 376m, core size is AQ-1W (1.6" less in diameter than AQ)		MIU					
386											
387											
388											
389											
390											
391											
392											
393											
394											
395	390.00	408.00	Shw	medium-grained sandstone		MIU					
396											
397											
398											
399											

Drillhole No. PD-11-01

Drill Type Summit Drilling

Core size : NQTW

Sampled date: 2011-4-30

Logged By: E Yang

Sampled by : W. Whymark

**GINGURO EXPLORATION INC.**  
**Pardo Project Diamond Drilling 2011**

Core stored at Ginguro's core yard facility  
 at 2018 Kingsway, Sudbury, ON P3B 4J8

Start date: 12-04-2011

End date: 21-04-2011

TOWNSHIP: PARDO

CLAIM NUMBER: 4262087

Northing : 5173481

Easting : 555208.2785

Elevation (masl): 276

Dip (deg): -90

Azimuth (deg): 0

Total Depth (m): 545

Depth (m)	Logging						Analytical				
	From (m)	To (m)	Lith Code	Comments	Strat	Strat	From (m)	To (m)	Sample	Descriptions	Au ppm
401											
402											
403											
404	390.00	408.00	Shw	medium-grained sandstone		MIU					
405											
406											
407											
408											
409											
410	408.00	412.37	Shw	fine- to medium-grained sandstone		MIU					
411											
412											
413	412.37	413.14	Shw	fine-grained sandstone		MIU					
414											
415											
416											
417	413.14	422.36	Shw	medium-grained sandstone		MIU					
418											
419											

Drillhole No. PD-11-01

Drill Type Summit Drilling

Core size : NQTW

Sampled date: 2011-4-30

Logged By: E Yang

Sampled by : W. Whymark

**GINGURO EXPLORATION INC.**  
**Pardo Project Diamond Drilling 2011**

Core stored at Ginguro's core yard facility  
 at 2018 Kingsway, Sudbury, ON P3B 4J8

Start date: 12-04-2011  
 End date: 21-04-2011

TOWNSHIP: PARDO  
 CLAIM NUMBER: 4262087

Northing : 5173481

Easting : 555208.2785

Elevation (masl): 276

Dip (deg): -90

Azimuth (deg): 0

Total Depth (m): 545

Depth (m)	Logging						Analytical				
	From (m)	To (m)	Lith Code	Comments	Strat	Strat	From (m)	To (m)	Sample	Descriptions	Au ppm
421	413.14	422.36	Shw	medium-grained sandstone		MIU					
422											
423							422.97	423.32	J257497	sandstone with qtz pebbles and diss py	0.054
424											
425											
426											
427											
428											
429											
430											
431	422.36	441.00	Shq	medium-grained arenitic sandstone, quartzite, locally with qtz pebbles; diss py present		MIU					
432											
433											
434											
435											
436											
437											
438											
439											

Drillhole No. PD-11-01

Drill Type Summit Drilling

Core size : NQTW

Sampled date: 2011-4-30

Logged By: E Yang

Sampled by : W. Whymark

**GINGURO EXPLORATION INC.**  
**Pardo Project Diamond Drilling 2011**

Core stored at Ginguro's core yard facility  
 at 2018 Kingsway, Sudbury, ON P3B 4J8

Start date: 12-04-2011  
 End date: 21-04-2011

TOWNSHIP: PARDO  
 CLAIM NUMBER: 4262087

Northing : 5173481

Easting : 555208.2785

Elevation (masl): 276

Dip (deg): -90

Azimuth (deg): 0

Total Depth (m): 545

Depth (m)	Logging						Analytical				
	From (m)	To (m)	Lith Code	Comments	Strat	Strat	From (m)	To (m)	Sample	Descriptions	Au ppm
422.36	441.00	Shq	medium-grained arenitic sandstone, quartzite, locally with qtz pebbles; diss py present		MIU						
441.00	449.32	Shw	medium-grained sandstone		MIU						
449.32	449.63	Shw	fine-grained sandstone		MIU						
449.63	458.55	Shw	medium-grained sandstone, locally with qtz pebbles; thin cp+po+py veinlets along fractures or joints		MIU						
457.13	457.73					457.13	457.73	J257498	sandstone with cp+po+py veinlets	0.018	
457.73	458.55					457.73	458.55	J257499	sandstone with cp+po+py veinlets	0.033	
458.55	472.21	Shw	medium-grained sandstone		MIU						



Drillhole No. PD-11-01

Drill Type Summit Drilling

Core size : NQTW

Sampled date: 2011-4-30

Logged By: E Yang

Sampled by : W. Whymark

**GINGURO EXPLORATION INC.**  
**Pardo Project Diamond Drilling 2011**

Core stored at Ginguro's core yard facility  
 at 2018 Kingsway, Sudbury, ON P3B 4J8

Start date: 12-04-2011  
 End date: 21-04-2011

TOWNSHIP: PARDO  
 CLAIM NUMBER: 4262087

Northing : 5173481

Easting : 555208.2785

Elevation (masl): 276

Dip (deg): -90

Azimuth (deg): 0

Total Depth (m): 545

Depth (m)	Logging						Analytical				
	From (m)	To (m)	Lith Code	Comments	Strat	Strat	From (m)	To (m)	Sample	Descriptions	Au ppm
461											
462											
463											
464											
465											
466	458.55	472.21	Shw	medium-grained sandstone		MIU					
467											
468											
469											
470											
471											
472	472.2	472.61	Shw	fine-grained sandstone		MIU					
473											
474											
475											
476	472.6	489.00	Shw	medium-grained sandstone		MIU					
477											
478											
479											

Drillhole No. PD-11-01

**GINGURO EXPLORATION INC.**  
**Pardo Project Diamond Drilling 2011**

Northing : 5173481

Drill Type Summit Drilling

Easting : 555208.2785

Core stored at Ginguro's core yard facility  
 at 2018 Kingsway, Sudbury, ON P3B 4J8

Core size : NQTW

Elevation (masl): 276

Sampled date: 2011-4-30

Start date: 12-04-2011

TOWNSHIP: PARDO

Dip (deg): -90

Logged By: E Yang

End date: 21-04-2011

CLAIM NUMBER: 4262087

Azimuth (deg): 0

Sampled by : W. Whymark

Total Depth (m): 545

Depth (m)	Logging						Analytical					
	From (m)	To (m)	Lith Code	Comments	Strat	Strat	From (m)	To (m)	Sample	Descriptions	Au ppm	
481												
482												
483												
484												
485	472.6	489.00	Shw	medium-grained sandstone		MIU						
486												
487												
488												
489												
490												
491												
492												
493												
494	489.00	498.00	Shw	medium-grained sandstone		MIU						
495												
496												
497												
498												
499	498.00	502.12	Shw	medium-grained sandstone, greywacke		MIU						

Drillhole No. PD-11-01

**GINGURO EXPLORATION INC.**  
**Pardo Project Diamond Drilling 2011**

Northing : 5173481

Drill Type Summit Drilling

Easting : 555208.2785

Core stored at Ginguro's core yard facility  
 at 2018 Kingsway, Sudbury, ON P3B 4J8

Core size : NQTW

Elevation (masl): 276

Sampled date: 2011-4-30

Start date: 12-04-2011

TOWNSHIP: PARDO

Dip (deg): -90

Logged By: E Yang

End date: 21-04-2011

CLAIM NUMBER: 4262087

Azimuth (deg): 0

Sampled by : W. Whymark

Total Depth (m): 545

Depth (m)	Logging						Analytical				
	From (m)	To (m)	Lith Code	Comments	Strat	Strat	From (m)	To (m)	Sample	Descriptions	Au ppm
501	498.00	502.12	Shw	medium-grained sandstone, greywacke		MIU					
501.37		502.12					501.37	502.12	J257501	greywacke	0.012
502											
503							502.12	504	J257502	metagabbro	0.007
504							504	505.04	J257503	metagabbro	0.006
505											
506											
507											
508											
509											
510							509.13	510.44	J257504	metagabbro	0.003
511	502.12	545.00	GB	medium- to coarse-grained metagabbro, foliated, containing appreciable garnet; leuco-metagabbro present in some section; locally diss sulphide minerals (po, cp) evident; EOH at 545m							
512											
513											
514											
515											
516											
517											
518											
519											

Drillhole No. PD-11-01

Drill Type Summit Drilling

Core size : NQTW

Sampled date: 2011-4-30

Logged By: E Yang

Sampled by : W. Whymark

**GINGURO EXPLORATION INC.**  
**Pardo Project Diamond Drilling 2011**

Core stored at Ginguro's core yard facility  
 at 2018 Kingsway, Sudbury, ON P3B 4J8

Start date: 12-04-2011  
 End date: 21-04-2011

TOWNSHIP: PARDO  
 CLAIM NUMBER: 4262087

Northing : 5173481

Easting : 555208.2785

Elevation (masl): 276

Dip (deg): -90

Azimuth (deg): 0

Total Depth (m): 545

Depth (m)	Logging						Analytical				
	From (m)	To (m)	Lith Code	Comments	Strat	Strat	From (m)	To (m)	Sample	Descriptions	Au ppm
521											
522											
523											
524							523.24	524.39	J257505	leuco-metagabbro	0.01
525							524.39	524.64	J257506	leuco-metagabbro	0.001
526											
527											
528											
529											
530	502.12	545.00	GB	medium- to coarse-grained metagabbro, foliated, containing appreciable garnet, leuco-metagabbro present in some section; locally diss sulphide minerals (po, cp) adivalent; ECH at 545m							
531											
532											
533											
534											
535											
536											
537											
538											
539											

Drillhole No. PD-11-01

Drill Type Summit Drilling

Core size : NQTV

Sampled date: 2011-4-30

Logged By: E Yang

Sampled by : W. Whymark

**GINGURO EXPLORATION INC.**  
**Pardo Project Diamond Drilling 2011**

Core stored at Ginguro's core yard facility  
 at 2018 Kingsway, Sudbury, ON P3B 4J8

Start date: 12-04-2011  
 End date: 21-04-2011

TOWNSHIP: PARDO  
 CLAIM NUMBER: 4262087

Northing : 5173481

Easting : 555208.2785

Elevation (masl): 276

Dip (deg): -90

Azimuth (deg): 0

Total Depth (m): 545

Depth (m)	Logging						Analytical				
	From (m)	To (m)	Lith Code	Comments	Strat	Strat	From (m)	To (m)	Sample	Descriptions	Au ppm
541							540	541.13	J257507	metagabbro	0.001
542							541.13	542.3	J257508	metagabbro	0.001
543	502.12	545.00	GB	medium- to coarse-grained metagabbro, foliated, containing appreciable garnet, leuco-metagabbro present in some section; locally diss sulphide minerals (po, cp) adivent; ECH at 545m							
544											
545											
546											
547											
548											
549											
550											
551											
552											
553											
554											
555											
556											
557											
558											
559											

Drillhole No. PD-11-02

# GINGURO EXPLORATION INC. Pardo Project Diamond Drilling 2011

Northing : 5177867.307

Drill Type Summit Drilling

Easting : 553518.8215

Core stored at Ginguro's core yard facility  
at 2018 Kingsway, Sudbury, ON P3B 4J8

Core size : BQW

Elevation (masl): 260

Sampled date:

Dip (deg): -90

Logged By: E Yang

Start date: 01-05-2011

TOWNSHIP: MCNISH

Azimuth (deg): 0

End date: 12-05-2011

CLAIM NUMBER: 4217748

Sampled by : W. Whymark

Total Depth (m): 257

Depth (m)	Logging						Analytical				
	From (m)	To (m)	Lith Code	Comments	Strat	Strat	From (m)	To (m)	Sample	Descriptions	Au ppm
0.00	24.00	OB	casing; gravels and mud plus gravels of sandstone			OB					

Drillhole No. PD-11-02

Drill Type Summit Drilling

Core size : BQW

Sampled date:

Logged By: E Yang

Sampled by : W. Whymark

**GINGURO EXPLORATION INC.**  
**Pardo Project Diamond Drilling 2011**

Core stored at Ginguro's core yard facility  
 at 2018 Kingsway, Sudbury, ON P3B 4J8

Start date: 01-05-2011

End date: 12-05-2011

TOWNSHIP: MCNISH

CLAIM NUMBER: 4217748

Northing : 5177867.307

Easting : 553518.8215

Elevation (masl): 260

Dip (deg): -90

Azimuth (deg): 0

Total Depth (m): 257

Depth (m)	Logging					Analytical					
	From (m)	To (m)	Lith Code	Comments	Strat	Strat	From (m)	To (m)	Sample	Descriptions	Au ppm
0.00	24.00	OB	casing; gravels and mud plus gravels of sandstone		OB						
24.85	26							J257509	sandstone with py veinlets and diss	0.032	
26	27.17							J257510	sandstone with py veinlets and diss	0.043	
27.17	28.32							J257511	sandstone with py veinlets and diss	0.213	
28.32	29							J257512	sandstone with py veinlets and diss	0.02	
29	30.04							J257513	sandstone with py veinlets and diss	0.016	
30.04	30.97							J257514	sandstone with py veinlets	<0.005	
30.97	32.22							J257515	sandstone with py veinlets and diss	<0.005	
32.22	33.33	Shw			MITU			J257516	sandstone with qtz pebble bed and py diss	0.026	
33.33	34.07							J257517	sandstone with qtz pebbles and py diss and veinlets	0.17	

Drillhole No. PD-11-02

Drill Type Summit Drilling

Core size : BQW

Sampled date:

Logged By: E Yang

Sampled by : W. Whymark

**GINGURO EXPLORATION INC.**  
**Pardo Project Diamond Drilling 2011**

Core stored at Ginguro's core yard facility  
 at 2018 Kingsway, Sudbury, ON P3B 4J8

Start date: 01-05-2011

End date: 12-05-2011

TOWNSHIP: MCNISH

CLAIM NUMBER: 4217748

Northing : 5177867.307

Easting : 553518.8215

Elevation (masl): 260

Dip (deg): -90

Azimuth (deg): 0

Total Depth (m): 257

Depth (m)	Logging						Analytical				
	From (m)	To (m)	Lith Code	Comments	Strat	Strat	From (m)	To (m)	Sample	Descriptions	Au ppm
41											
42											
43											
44											
45											
46							45.5	46.2	J257518	sandstone with qtz and metasediment pebble bed and diss py	0.077
47											
48											
49											
50	24.00	92.00	Shw			MIU					
51											
52											
53											
54											
55											
56											
57											
58											
59											



Drillhole No. PD-11-02

Drill Type Summit Drilling

Core size : BQW

Sampled date:

Logged By: E Yang

Sampled by : W. Whymark

**GINGURO EXPLORATION INC.**  
**Pardo Project Diamond Drilling 2011**

Core stored at Ginguro's core yard facility  
 at 2018 Kingsway, Sudbury, ON P3B 4J8

Start date: 01-05-2011  
 End date: 12-05-2011

TOWNSHIP: MCNISH  
 CLAIM NUMBER: 4217748

Northing : 5177867.307

Easting : 553518.8215

Elevation (masl): 260

Dip (deg): -90

Azimuth (deg): 0

Total Depth (m): 257

Depth (m)	Logging						Analytical				
	From (m)	To (m)	Lith Code	Comments	Strat	Strat	From (m)	To (m)	Sample	Descriptions	Au ppm
61											
62											
63											
64											
65											
66											
67											
68											
69											
70	24.00	92.00	Shw			MIU					
71											
72											
73											
74											
75							74	75.1	J257519	sandstone bearing qtz pebbles and diss py	0.035
76											
77											
78											
79											

Drillhole No. PD-11-02

Drill Type Summit Drilling

Core size : BQW

Sampled date:

Logged By: E Yang

Sampled by : W. Whymark

**GINGURO EXPLORATION INC.**  
**Pardo Project Diamond Drilling 2011**

Core stored at Ginguro's core yard facility  
 at 2018 Kingsway, Sudbury, ON P3B 4J8

Start date: 01-05-2011

End date: 12-05-2011

TOWNSHIP: MCNISH

CLAIM NUMBER: 4217748

Northing : 5177867.307

Easting : 553518.8215

Elevation (masl): 260

Dip (deg): -90

Azimuth (deg): 0

Total Depth (m): 257

Depth (m)	Logging						Analytical				
	From (m)	To (m)	Lith Code	Comments	Strat	Strat	From (m)	To (m)	Sample	Descriptions	Au ppm
81											
82											
83											
84											
85											
86	24.00	92.00	Shw			MIU	84.96	86	J257521	sandstone with qtz and metasediment pebbles	0.271
87							86	87.21	J257522	sandstone with py diss and veinlets	0.017
88							87.21	88.21	J257523	sandstone with py diss and veinlets	0.123
89							88.21	89	J257524	sandstone with qtz pebbles and py diss	0.154
90											
91											
92	92.00	93.00	Shq			MIU	92	93	J257525	quartzite with qtz pebbles	0.013
93											
94											
95											
96	93.00	200.00	Shw			MIU					
97											
98											
99											

Drillhole No. PD-11-02

Drill Type Summit Drilling

Core size : BQW

Sampled date:

Logged By: E Yang

Sampled by : W. Whymark

### GINGURO EXPLORATION INC. Pardo Project Diamond Drilling 2011

Core stored at Ginguro's core yard facility  
at 2018 Kingsway, Sudbury, ON P3B 4J8

Start date: 01-05-2011

End date: 12-05-2011

TOWNSHIP: MCNISH

CLAIM NUMBER: 4217748

Northing : 5177867.307

Easting : 553518.8215

Elevation (masl): 260

Dip (deg): -90

Azimuth (deg): 0

Total Depth (m): 257

Depth (m)	Logging						Analytical				
	From (m)	To (m)	Lith Code	Comments	Strat	Strat	From (m)	To (m)	Sample	Descriptions	Au ppm
01											
02											
03											
04											
05											
06											
07											
08											
09											
10	93.00	200.00	Shw			MIU					
11											
12											
13											
14											
15											
16											
17											
18											
19											

Drillhole No. PD-11-02

Drill Type Summit Drilling

Core size : BQW

Sampled date:

Logged By: E Yang

Sampled by : W. Whymark

### GINGURO EXPLORATION INC. Pardo Project Diamond Drilling 2011

Core stored at Ginguro's core yard facility  
at 2018 Kingsway, Sudbury, ON P3B 4J8

Start date: 01-05-2011  
End date: 12-05-2011

TOWNSHIP: MCNISH  
CLAIM NUMBER: 4217748

Northing : 5177867.307

Easting : 553518.8215

Elevation (masl): 260

Dip (deg): -90

Azimuth (deg): 0

Total Depth (m): 257

Depth (m)	Logging						Analytical				
	From (m)	To (m)	Lith Code	Comments	Strat	Strat	From (m)	To (m)	Sample	Descriptions	Au ppm
21											
22											
23											
24											
25											
26											
27											
28											
29											
30	93.00	200.00	Shw			MIU					
31											
32											
33											
34											
35											
36											
37											
38											
39											

Drillhole No. PD-11-02

Drill Type Summit Drilling

Core size : BQW

Sampled date:

Logged By: E Yang

Sampled by : W. Whymark

### GINGURO EXPLORATION INC. Pardo Project Diamond Drilling 2011

Core stored at Ginguro's core yard facility  
at 2018 Kingsway, Sudbury, ON P3B 4J8

Start date: 01-05-2011  
End date: 12-05-2011

TOWNSHIP: MCNISH  
CLAIM NUMBER: 4217748

Northing : 5177867.307

Easting : 553518.8215

Elevation (masl): 260

Dip (deg): -90

Azimuth (deg): 0

Total Depth (m): 257

Depth (m)	Logging						Analytical				
	From (m)	To (m)	Lith Code	Comments	Strat	Strat	From (m)	To (m)	Sample	Descriptions	Au ppm
41											
42											
43											
44											
45											
46											
47											
48											
49											
50	93.00	200.00	Shw			MIU					
51											
52											
53											
54											
55											
56											
57											
58											
59											

Drillhole No. PD-11-02

Drill Type Summit Drilling

Core size : BQW

Sampled date:

Logged By: E Yang

Sampled by : W. Whymark

### GINGURO EXPLORATION INC. Pardo Project Diamond Drilling 2011

Core stored at Ginguro's core yard facility  
at 2018 Kingsway, Sudbury, ON P3B 4J8

Start date: 01-05-2011

End date: 12-05-2011

TOWNSHIP: MCNISH

CLAIM NUMBER: 4217748

Northing : 5177867.307

Easting : 553518.8215

Elevation (masl): 260

Dip (deg): -90

Azimuth (deg): 0

Total Depth (m): 257

Depth (m)	Logging						Analytical				
	From (m)	To (m)	Lith Code	Comments	Strat	Strat	From (m)	To (m)	Sample	Descriptions	Au ppm
61											
62											
63											
64											
65											
66											
67											
68											
69											
70	93.00	200.00	Shw			MIU					
71											
72											
73											
74											
75											
76											
77											
78											
79											

Drillhole No. PD-11-02

Drill Type Summit Drilling

Core size : BQW

Sampled date:

Logged By: E Yang

Sampled by : W. Whymark

### GINGURO EXPLORATION INC. Pardo Project Diamond Drilling 2011

Core stored at Ginguro's core yard facility  
at 2018 Kingsway, Sudbury, ON P3B 4J8

Start date: 01-05-2011

End date: 12-05-2011

TOWNSHIP: MCNISH

CLAIM NUMBER: 4217748

Northing : 5177867.307

Easting : 553518.8215

Elevation (masl): 260

Dip (deg): -90

Azimuth (deg): 0

Total Depth (m): 257

Depth (m)	Logging						Analytical				
	From (m)	To (m)	Lith Code	Comments	Strat	Strat	From (m)	To (m)	Sample	Descriptions	Au ppm
81											
82											
83											
84											
85											
86											
87											
88											
89											
90	93.00	200.00	Shw			MIU					
91											
92											
93											
94											
95											
96											
97											
98											
99											

Drillhole No. PD-11-02

Drill Type Summit Drilling

Core size : BQW

Sampled date:

Logged By: E Yang

Sampled by : W. Whymark

**GINGURO EXPLORATION INC.**  
**Pardo Project Diamond Drilling 2011**

Core stored at Ginguro's core yard facility  
 at 2018 Kingsway, Sudbury, ON P3B 4J8

Start date: 01-05-2011  
 End date: 12-05-2011

TOWNSHIP: MCNISH  
 CLAIM NUMBER: 4217748

Northing : 5177867.307

Easting : 553518.8215

Elevation (masl): 260

Dip (deg): -90

Azimuth (deg): 0

Total Depth (m): 257

Depth (m)	Logging						Analytical				
	From (m)	To (m)	Lith Code	Comments	Strat	Strat	From (m)	To (m)	Sample	Descriptions	Au ppm
201											
202											
203											
204											
205											
206											
207											
208	200.00	216.75	Shw	medium-grained sandstone, locally cut by qtz veinings at the bottom; foliation locally present; broken core		PES					
209											
210											
211											
212											
213											
214											
215											
216											
217											
218	216.75	257.00	Ft	Heavily foliated and broken core. Cataclasite and breccias. Locally with 1mm wide reddish pegmatite dike, thin calcite and quartz veins. Part of them may be derived from Ramsey Lake		RLDI					



Drillhole No. PD-11-02

Drill Type Summit Drilling

Core size : BQW

Sampled date:

Logged By: E Yang

Sampled by : W. Whymark

**GINGURO EXPLORATION INC.**  
**Pardo Project Diamond Drilling 2011**

Core stored at Ginguro's core yard facility  
 at 2018 Kingsway, Sudbury, ON P3B 4J8

Start date: 01-05-2011

End date: 12-05-2011

TOWNSHIP: MCNISH

CLAIM NUMBER: 4217748

Northing : 5177867.307

Easting : 553518.8215

Elevation (masl): 260

Dip (deg): -90

Azimuth (deg): 0

Total Depth (m): 257

Depth (m)	Logging					Analytical					
	From (m)	To (m)	Lith Code	Comments	Strat	Strat	From (m)	To (m)	Sample	Descriptions	Au ppm
216.75	216.75	257.00	Ft	Heavily foliated and broken core. Cataclasite and breccias. Locally with 1mm wide redish pegmatite dike. Thin calcite and quartz veins. Part of them may be derived from Ramsey Lake		RLDI					

Drillhole No. PD-11-02

Drill Type Summit Drilling

Core size : BQW

Sampled date:

Logged By: E Yang

Sampled by : W. Whymark

# GINGURO EXPLORATION INC. Pardo Project Diamond Drilling 2011

Core stored at Ginguro's core yard facility  
at 2018 Kingsway, Sudbury, ON P3B 4J8

Start date: 01-05-2011  
End date: 12-05-2011

TOWNSHIP: MCNISH  
CLAIM NUMBER: 4217748

Northing : 5177867.307

Easting : 553518.8215

Elevation (masl): 260

Dip (deg): -90

Azimuth (deg): 0

Total Depth (m): 257

Depth (m)	Logging					Analytical					
	From (m)	To (m)	Lith Code	Comments	Strat	Strat	From (m)	To (m)	Sample	Descriptions	Au ppm
216.75	257.00	Pt	Heavily foliated and broken core. Cataclasite and breccias. Locally with 1mm wide redish pegmatite dike. thin calcite and quartz veins. Part of them may be derived from Ramsey Lake		RLDI						
217											
218											
219											
220											
221											
222											
223											
224											
225											
226											
227											
228											
229											
230											
231											
232											
233											
234											
235											
236											
237											
238											
239											
240											
241											
242											
243											
244											
245											
246											
247											
248											
249											
250											
251											
252											
253											
254											
255											
256											
257											
258											
259											

Drillhole No. PD-11-03

Drill Type Summit Drilling

Core size : BQW

Sampled date: 2011-6-29

Logged By: C Li, Andy

Sampled by : W. Whymark

### GINGURO EXPLORATION INC. Pardo Project Diamond Drilling 2011

Core stored at Ginguro's core yard facility  
at 2018 Kingsway, Sudbury, ON P3B 4J8

Start date: 23-06-2011

End date: 30-06-2011

TOWNSHIP: MCNISH

CLAIM NUMBER: 4217750

Northing : 5179421.915

Easting : 553658.8189

Elevation (masl): 267

Dip (deg): -90

Azimuth (deg): 0

Total Depth (m): 102.21

Depth (m)	Logging						Analytical				
	From (m)	To (m)	Lith Code	Comments	Strat	Strat	From (m)	To (m)	Sample	Descriptions	Au ppm
0.00	33.50	OB	casing; gravels ranging from pebbles, cobbles to boulders of sandstone, siltstone, granite, mixtures of mud and gravels			OB					

Drillhole No. PD-11-03

Drill Type Summit Drilling

Core size : BQW

Sampled date: 2011-6-29

Logged By: C Li, Andy

Sampled by : W. Whymark

**GINGURO EXPLORATION INC.**  
**Pardo Project Diamond Drilling 2011**

Core stored at Ginguro's core yard facility  
 at 2018 Kingsway, Sudbury, ON P3B 4J8

Start date: 23-06-2011  
 End date: 30-06-2011

TOWNSHIP: MCNISH  
 CLAIM NUMBER: 4217750

Northing : 5179421.915

Easting : 553658.8189

Elevation (masl): 267

Dip (deg): -90

Azimuth (deg): 0

Total Depth (m): 102.21

Depth (m)	Logging						Analytical				
	From (m)	To (m)	Lith Code	Comments	Strat	Strat	From (m)	To (m)	Sample	Descriptions	Au ppm
0.00	33.50	OB		casing; gravels ranging from pebbles, cobbles to boulders of sandstone, siltstone, granite, mixtures of mud and gravels		OB					
33.50	37.45	Shq		Fine to medium-grained light-grey quartzite. Minor biotite (~3%). Fracture dip: 50,75. RQD=50%		MIU					
37.45	45.32	Shw		Medium-grained sandstone with increased biotite (~15%). Fracture dip: 30, 45. RQD=25%		MIU					

Drillhole No. PD-11-03

Drill Type Summit Drilling

Core size : BQW

Sampled date: 2011-6-29

Logged By: C Li, Andy

Sampled by : W. Whymark

**GINGURO EXPLORATION INC.**  
**Pardo Project Diamond Drilling 2011**

Core stored at Ginguro's core yard facility  
 at 2018 Kingsway, Sudbury, ON P3B 4J8

Start date: 23-06-2011

End date: 30-06-2011

TOWNSHIP: MCNISH

CLAIM NUMBER: 4217750

Northing : 5179421.915

Easting : 553658.8189

Elevation (masl): 267

Dip (deg): -90

Azimuth (deg): 0

Total Depth (m): 102.21

Depth (m)	Logging						Analytical				
	From (m)	To (m)	Lith Code	Comments	Strat	Strat	From (m)	To (m)	Sample	Descriptions	Au ppm
41											
42											
43	37.45	45.32	Shw	Medium-grained sandstone with increased biotite (~15%). Fracture dip: 30, 45. RQD=25%		MIU					
44											
45											
46	45.32	45.44	Fl	Light-green argillite		MIU					
47											
48											
49	45.44	52.72	Shw	medium-grained sandstone. Fracture dip:20,45. RQD=90%		MIU					
50											
51											
52											
53											
54											
55											
56	52.72	58.65	Shq	Rare clasts of iron-formation, metasediments, granite and quartz. Pecors quartzite (PES?) Mike Shaw suggests this to be the top of Percors (PES)		MIU					
57											
58											
59											
60	58.65	61.40	Fl	Light-green argillite		MIU					

Drillhole No. PD-11-03

Drill Type Summit Drilling

Core size : BQW

Sampled date: 2011-6-29

Logged By: C Li, Andy

Sampled by : W. Whymark

**GINGURO EXPLORATION INC.**  
**Pardo Project Diamond Drilling 2011**

Core stored at Ginguro's core yard facility  
 at 2018 Kingsway, Sudbury, ON P3B 4J8

Start date: 23-06-2011  
 End date: 30-06-2011

TOWNSHIP: MCNISH  
 CLAIM NUMBER: 4217750

Northing : 5179421.915

Easting : 553658.8189

Elevation (masl): 267

Dip (deg): -90

Azimuth (deg): 0

Total Depth (m): 102.21

Depth (m)	Logging						Analytical					
	From (m)	To (m)	Lith Code	Comments	Strat	Strat	From (m)	To (m)	Sample	Descriptions	Au ppm	
58.65	61.40	Fl	Light-green argillite		MIU							
61.40	62.02	Shw			MIU							
62.02	63.12	Fl	Interbedded argillite with fine-grained sandstone		MIU							
63.12	64.00	Shq			MIU							
64.00	65.00	Shw	Interbedded siltstone and coarse-grained sandstone		MIU							
65.00	65.11	Shw	clast (50%)+ matrix (50%). Clast: 90% qtz + 10% siltstone. Scattered clasts		MIU							
65.11	65.28	Shw			MIU	65.11	65.28	343878	90% qtz, 10% argillite	0.012		
65.28	65.43	Shw			MIU							
65.43	65.54	Shw			MIU	65.54	65.7	343882	fine felsic metasediment	0.009		
65.54	65.70	Shw	90% metasediment clasts. Contains 1cm thick argillite above the 2cm thick conglomerate lag.		MIU							
65.70	70.00	Shq	87.5-69m RQD=0; Fracture dip:65		PES							
70.00	71.30	Shw			PES							
71.30	76.20	Shq			PES							
76.20	78.30	Shw	Contains pyrite blebs and k-feldspar pegmatite vein(thickness: 30cm)		PES							
78.30	97.70	Fl	85.4-86m RQD=0; Fracture dip: 45, 20; 94-96m RQD=0		PEF							

Drillhole No. PD-11-03

Drill Type Summit Drilling

Core size : BQW

Sampled date: 2011-6-29

Logged By: C Li, Andy

Sampled by : W. Whymark

**GINGURO EXPLORATION INC.**  
**Pardo Project Diamond Drilling 2011**

Core stored at Ginguro's core yard facility  
 at 2018 Kingsway, Sudbury, ON P3B 4J8

Start date: 23-06-2011

End date: 30-06-2011

TOWNSHIP: MCNISH

CLAIM NUMBER: 4217750

Northing : 5179421.915

Easting : 553658.8189

Elevation (masl): 267

Dip (deg): -90

Azimuth (deg): 0

Total Depth (m): 102.21

Depth (m)	Logging					Analytical					
	From (m)	To (m)	Lith Code	Comments	Strat	Strat	From (m)	To (m)	Sample	Descriptions	Au ppm
81											
82											
83											
84											
85											
86											
87											
88											
89	78.30	97.70	FI	85.4-86m RQD=0; Fracture dip: 45, 20; 94-96m RQD=0		PEF					
90											
91											
92											
93											
94											
95											
96											
97											
98											
99	97.70	101.50	Gmpm	Diamictite of granite, metasediment, and metavolcanic clasts.		RLDI					

Drillhole No. PD-11-03

**GINGURO EXPLORATION INC.**  
**Pardo Project Diamond Drilling 2011**

Northing : 5179421.915

Drill Type Summit Drilling

Easting : 553658.8189

Core stored at Ginguro's core yard facility  
 at 2018 Kingsway, Sudbury, ON P3B 4J8

Elevation (masl): 267

Core size : BQW

Dip (deg): -90

Sampled date: 2011-6-29

Start date: 23-06-2011

TOWNSHIP: MCNISH

Azimuth (deg): 0

Logged By: C Li, Andy

End date: 30-06-2011

CLAIM NUMBER: 4217750

Sampled by : W. Whymark

Total Depth (m): 102.21

Depth (m)	Logging					Analytical					
	From (m)	To (m)	Lith Code	Comments	Strat	Strat	From (m)	To (m)	Sample	Descriptions	Au ppm
97.70	101.50	Gmpm	Diamictite of granite, metasediment, and metavolcanic clasts.		RLDI						
101.50	102.05	Shq	100-102m RQD=5%; Fracture dip:70, 40		RLDI						
102.05	102.21	Shw			RLDI						
103											
104											
105											
106											
107											
108											
109											
110											
111											
112											
113											
114											
115											
116											
117											
118											
119											



Drillhole No. PD-11-04

**GINGURO EXPLORATION INC.**  
**Pardo Project Diamond Drilling 2011**

Northing : 5174699.902

Drill Type Summit Drilling

Easting : 554260

Core size : BQW

Core stored at Ginguro's core yard facility  
 at 2018 Kingsway, Sudbury, ON P3B 4J8

Elevation (masl): 266

Sampled date: 2011-8-24

Start date: 06-07-2011

TOWNSHIP: PARDO

Dip (deg): -90

Logged By: C Li

End date: 20-07-2011

CLAIM NUMBER: 4262087

Azimuth (deg): 0

Sampled by : W.Whymark

Total Depth (m): 469

Depth (m)	Logging				Analytical						
	From (m)	To (m)	Lith Code	Comments	Strat	Strat	From (m)	To (m)	Sample	Descriptions	Au ppm
0.00	1.00	OB									
1.00	2.48	Shw		Fine to middle grained quartz wacke with minor biotite and muscovite. Fracture dip: 50. RQD=85%		MIU					
2.48	2.65	Shw		Angular to subrounded white qtz clasts.		MIU	2.34	2.48	J257230		0.01
2.65	2.77	Shw		Medium-grained sandstone with increased biotite and K-feldspar(?). Fracture dip: 20.		MIU	2.48	2.65	J257231		0.043
2.77	2.84	Shw		No clasts.		MIU	2.65	2.77	J257232		0.009
2.84	2.88	Shw		Qtz content increases		MIU	2.77	2.84	J257233		<0.005
2.88	3.00	Shw		Fracture dips at 75		MIU	2.84	2.88	J257234		<0.005
				Poorly sorted			2.88	3	J257235		<0.005
3.00	6.69	Shw		quartz arenite or wacke with grain size varies but less than 2mm		MIU					
6.69	6.78	Shq		quartz arenite with grain size less than 2mm.		MIU	6.69	6.78	J257236		0.005
6.78	6.84	Shw		RQD=75%. Fracture dip:30, 70		MIU	6.78	6.84	J257237		<0.005
6.84	6.95	Shw		clasts less than 1% of whole rock		MIU	6.84	6.95	J257238		<0.005
6.95	7.04	Shw		quartz clast is about 1% of whole rock		MIU	6.95	7.04	J257239		<0.005
7.04	7.08	Shw		grain size 1mm at the top, and 0.3-1mm at the bottom.		MIU	7.04	7.08	J257241		<0.005
7.08	7.20	Shw		fracture along bedding with chlorite		MIU	7.08	7.2	J257242		<0.005
7.20	9.54	Shw		Sandstone. Fracture dip: 30, 60,75. Sulphide burn along fracture at 8.4m		MIU					
9.54	11.80	Shw		Sandstone with grain size varies (<2mm). Pyrite is trace, specks or in blebs (<3mm). Clasts (<2%) are scattered.		MIU					
11.80	12.97	Shw		RQD=90; Fracture dip:65		MIU					
12.97	13.07	Shw		poorly sorted quartz-rich sandstone		MIU	12.97	13.07	J257243		<0.005
13.07	13.19	Shw				MIU	13.07	13.19	J257246		<0.005
13.19	13.27	Shw		sandstone with fracture at 13.7m with dip angle of 70		MIU	13.19	13.27	J257247		<0.005
13.27	14.00	Shw				MIU					
14.00	17.00	Shw		broken core. RQD=30%. Fracture dip: 15, 70, 85		MIU					
17.00	27.22	Shw		RQD=90; Fracture dip:40, 60		MIU					
27.22	27.32	Shw				MIU	27.22	27.32	J257248		<0.005
27.32	27.50	Shw				MIU	27.32	27.5	J257249		0.006
27.50	27.60	Shw				MIU	27.5	27.6	L762601		<0.005
27.60	32.00	Shw		Varied grain size. RQD=80%. Fracture dip: 25. Trace pyrite		MIU					
32.00	33.50	Shw		Broken core. RQD=30%. Fracture dip: 10, 75		MIU					
33.50	35.37	Shw		Medium to coarse grained sandstone		MIU					
35.37	35.47	Shw		Medium grained sandstone		MIU	35.37	35.47	L762602		<0.005
35.47	35.55	Shw		by diss or along bedding		MIU	35.47	35.55	L762603		0.011
35.55	35.85	Shw		by along bedding or fracture		MIU	35.55	35.65	L762604		<0.005
35.85	35.76	Shw		by along bedding or fracture		MIU	35.65	35.75	L762605		<0.005
35.76	40.19	Shw		sandstone with varied grain size. RQD=90. Fracture dip: 15, 65		MIU					

Drillhole No. PD-11-04

Drill Type Summit Drilling

Core size : BQW

Sampled date: 2011-8-24

Logged By: C Li

Sampled by : W.Whymark

**GINGURO EXPLORATION INC.**  
**Pardo Project Diamond Drilling 2011**

Core stored at Ginguro's core yard facility  
 at 2018 Kingsway, Sudbury, ON P3B 4J8

Start date: 06-07-2011  
 End date: 20-07-2011

TOWNSHIP: PARDO  
 CLAIM NUMBER: 4262087

Northing : 5174699.902

Easting : 554260

Elevation (masl): 266

Dip (deg): -90

Azimuth (deg): 0

Total Depth (m): 469

Depth (m)	Logging					Analytical					
	From (m)	To (m)	Lith Code	Comments	Strat	Strat	From (m)	To (m)	Sample	Descriptions	Au ppm
35.76	40.19	40.19	Shw	sandstone with varied grain size. RQD=90. Fracture dip: 15, 65	MIU	MIU	40.19	40.29	L762606		<0.005
40.19	40.29	40.29	Shw	fine grained sandstone	MIU	MIU	40.29	40.35	L762607		0.132
40.29	40.35	40.35	Shw	sandstone with py	MIU	MIU	40.35	40.45	L762608		0.01
40.35	40.45	40.45	Shw	sandstone with py, po, and minor cp	MIU	MIU					
40.45	42.80	42.80	Shw	sandstone with diss or fracture filling py. RQD=60%. Fracture dip: 60, 75	MIU	MIU					
42.80	42.90	42.90	Shw		MIU	MIU	42.8	42.9	L762609		<0.005
42.90	43.00	43.00	Shw	sandstone with py in fracture	MIU	MIU	42.9	43	L762611		0.005
43.00	43.10	43.10	Shw		MIU	MIU	43	43.1	L762612		0.006
43.10	50.37	50.37	Shw	sandstone with diss py. RQD=65%. Fracture dip: 15, 45	MIU	MIU					
50.37	50.76	50.76	Shw	gillstone with diss py and po	MIU	MIU	50.37	50.76	L762613		0.029
50.76	50.86	50.86	Shw	gillstone with diss py	MIU	MIU	50.76	50.86	L762614		0.019
50.86	50.96	50.96	Shw	fine-grained sandstone	MIU	MIU	50.86	50.96	L762615		0.009
50.96	52.55	52.55	Shw	fine to medium grained sandstone with fracture dip angle 65. RQD=90%	MIU	MIU					
52.55	52.65	52.65	Shw	grain size less than 1mm. Very little py	MIU	MIU	52.55	52.65	L762616		0.005
52.65	52.77	52.77	Glp	two pebble lays: top one is 1cm thick, and the bottom one is 2cm thick	MIU	MIU	52.65	52.77	L762617		0.032
52.77	52.87	52.87	Shw	sandstone with diss py	MIU	MIU	52.77	52.87	L762618		0.008
52.87	53.94	53.94	Shw		MIU	MIU					
53.94	54.04	54.04	Shw	sandstone with diss py and po	MIU	MIU	53.94	54.04	L762619		0.028
54.04	54.16	54.16	Shw	sandstone with diss py, po, and minor cp	MIU	MIU	54.04	54.16	L762620		0.361
54.16	54.26	54.26	Shw	sandstone with diss py	MIU	MIU	54.16	54.26	L762621		0.072
54.26	54.88	54.88	Shw	sandstone with diss py	MIU	MIU	54.26	54.88	L762622		0.011
54.88	54.98	54.98	Shw	sandstone with diss py	MIU	MIU	54.88	54.98	L762623		<0.005
54.98	55.07	55.07	Shw	Two scattered clasts and a single layer of pebble	MIU	MIU	55.07	55.39	L762624		<0.005
55.07	55.39	55.39	Shw	sandstone with py diss or around clasts	MIU	MIU	55.07	55.39	L762624		<0.005
55.39	55.67	55.67	Shw	sandstone almost without py	MIU	MIU	55.67	55.67	L762625		<0.005
55.67	55.98	55.98	Shw		MIU	MIU	55.67	55.98	L762626		0.006
55.98	56.08	56.08	Shw		MIU	MIU	55.98	56.08	L762627		<0.005
56.08	66.95	66.95	Shw	RQD=90% Fracture dip angles: 15, 60, 75	MIU	MIU					
66.95	67.16	67.16	Shw	RQD=0	MIU	MIU					
67.16	71.52	71.52	Shw	Medium grained sandstone. RQD=95%. Fracture dip angles: 10, 75	MIU	MIU					
71.52	71.62	71.62	Shw	sandstone with diss py	MIU	MIU	71.52	71.62	L762628		<0.005
71.62	71.81	71.81	Shw	coarse sandstone with diss po and minor cp	MIU	MIU	71.62	71.81	L762629		<0.005
71.81	71.91	71.91	Shw	sandstone with trace py	MIU	MIU	71.81	71.91	L762631		<0.005
71.91	74.59	74.59	Shw	medium to coarse grained sandstone	MIU	MIU					
74.59	74.69	74.69	Shw	coarse grained sandstone	MIU	MIU	74.59	74.69	L762632		0.005
74.69	74.77	74.77	Shw	coarse grained sandstone	MIU	MIU	74.69	74.77	L762633		<0.005
74.77	74.87	74.87	Shw	coarse grained sandstone	MIU	MIU	74.77	74.87	L762634		0.013
74.87	83.35	83.35	Shw	medium to coarse grained sandstone. QRD=95. Fracture dips: 30, 60, 90	MIU	MIU					

Drillhole No. PD-11-04

Drill Type Summit Drilling

Core size : BQW

Sampled date: 2011-8-24

Logged By: C Li

Sampled by : W.Whymark

**GINGURO EXPLORATION INC.**  
**Pardo Project Diamond Drilling 2011**

Core stored at Ginguro's core yard facility  
 at 2018 Kingsway, Sudbury, ON P3B 4J8

Start date: 06-07-2011  
 End date: 20-07-2011

TOWNSHIP: PARDO  
 CLAIM NUMBER: 4262087

Northing : 5174699.902

Easting : 554260

Elevation (masl): 266

Dip (deg): -90

Azimuth (deg): 0

Total Depth (m): 469

Depth (m)	Logging					Analytical					
	From (m)	To (m)	Lith Code	Comments	Strat	Strat	From (m)	To (m)	Sample	Descriptions	Au ppm
74.87	83.35	Shw	medium to coarse grained sandstone. QRD=95. Fracture dips: 30, 60, 90		MIU						
83.35	83.45	Shw	medium grained qtz wacke with diss py or fracture-filling py		MIU	83.35	83.45	L762635			0.117
83.45	83.60	Shw	medium grained qtz wacke with diss py or fracture-filling py		MIU	83.45	83.6	L762636			0.135
83.60	83.70	Shw	medium grained qtz wacke with diss py or fracture-filling py fine-grained wacke		MIU	83.6	83.7	L762637			0.347
83.70	86.47	Shw	fine-grained wacke		MIU						
86.47	86.57	Shw	diss py or fracture filling		MIU	86.47	86.57	L762638			0.023
86.57	86.80	Glp	medium-grained wacke with diss py or fracture-filling py		MIU	86.57	86.8	L762639			0.008
86.80	86.90	Shw	diss py		MIU	86.8	86.9	L762640			<0.005
86.90	87.23	Shw	py diss or around angular qtz clasts. All are scattered		MIU	87.23	87.33	L762641			<0.005
87.23	87.33	Shw	scattered clasts		MIU	87.33	87.42	L762642			0.006
87.33	87.42	Glp	scattered clasts, clump py		MIU	87.42	87.52	L762643			<0.005
87.42	87.52	Shw	medium sized sandstone with diss trace py								
87.52	92.75	Shw	medium sized sandstone with diss trace py. RQD=90. Fracture dip: 30, 65		MIU						
92.75	93.00	Shw	medium sized sandstone. RQD=0		MIU						
93.00	95.65	Shw	medium sized sandstone		MIU						
95.65	95.75	Shw	medium sized sandstone		MIU	95.65	95.75	L762644			<0.005
95.75	95.90	Shw	medium sized sandstone		MIU	95.75	95.9	L762645			0.035
95.90	96.00	Shw	medium sized sandstone		MIU	95.9	96	L762646			<0.005
96.00	99.90	Shw	medium sized sandstone. RQD=60. Fracture dip: 30, 50		MIU						
99.90	100.00	Shw	mudstone		MIU	99.8	99.9	L762647			0.029
100.00	100.10	Shw	sandstone with diss py		MIU	99.9	100	L762648			0.56
100.10	101.00	Shw	medium to coarse sandstone. RQD=30%. Fracture dip: 20, 90		MIU	100	100.1	L762649			0.029
101.00	101.35	Shw	mudstone		MIU						
101.35	105.05	Shw	RQD=90%. Fracture dip:45		MIU						
105.05	105.15	Shw			MIU	105.05	105.15	L762651			0.219
105.15	105.22	Glp	2cm-thick pebble bed with elongated pebble, py around		MIU	105.15	105.22	L762652			0.198
105.22	106.32	Shw	clast or diss		MIU	105.22	106.32	L762653			0.067
106.32	109.72	Shw	sandstone with diss py		MIU						
109.72	109.82	Shw			MIU	109.72	109.82	L762654			0.01
109.82	109.90	Shw	medium grained sandstone. RQD=90%. Fracture dip: 30, 60		MIU	109.82	109.9	L762655			0.013
109.90	110.00	Shw			MIU	109.9	110	L762656			0.007
110.00	115.55	Shw	sandstone with diss py. Heavily fractured at 113-113.5		MIU						
115.55	115.65	Shw			MIU	115.55	115.65	L762657			0.009
115.65	115.74	Shw			MIU	115.65	115.75	L762658			0.032
115.74	115.86	Shw			MIU	115.75	115.86	L762659			0.007
115.86	116.67	Shw	scattered clasts with diss py		MIU	115.86	116.67	L762660			<0.005
116.67	116.76	Shw	one pebble layer with diss py		MIU	116.67	116.76	L762661			0.049
116.76	116.86	Shw	sandstone with diss py. QRD=70% fracture dip: 30, 60, 7		MIU	116.76	116.86	L762662			0.032
116.86	117.00	Shw			MIU	116.86	117	L762663			0.036
117.00	117.08	Shw	diss py		MIU	117	117.08	L762664			0.449
117.08	117.14	Glp	one single pebble layer		MIU	117.08	117.14	L762665			0.016
117.14	117.24	Shw			MIU	117.14	117.24	L762665			
117.24	120.60	Shw	Foliation dips at 60		MIU						

Drillhole No. PD-11-04

**GINGURO EXPLORATION INC.**  
**Pardo Project Diamond Drilling 2011**

Northing : 5174699.902

Drill Type Summit Drilling

Easting : 554260

Core size : BQW

Core stored at Ginguro's core yard facility  
 at 2018 Kingsway, Sudbury, ON P3B 4J8

Elevation (masl): 266

Sampled date: 2011-8-24

Dip (deg): -90

Logged By: C Li

Start date: 06-07-2011

TOWNSHIP: PARDO

Azimuth (deg): 0

End date: 20-07-2011

CLAIM NUMBER: 4262087

Sampled by : W.Whymark

Total Depth (m): 469

Depth (m)	Logging					Analytical					
	From (m)	To (m)	Lith Code	Comments	Strat	Strat	From (m)	To (m)	Sample	Descriptions	Au ppm
117.24	120.60	Shw	Foliation dips at 60		MIU	120.6	120.7	L762666			0.121
120.60	120.70	Shw	diss py		MIU	120.7	120.77	L762667			0.051
120.70	120.77	Glip	white or light-brown subrounded qtz clast		MIU	120.77	120.87	L762668			<0.005
120.77	120.87	Shw	sandstone with diss py		MIU	121.61	121.71	L762669			0.071
120.87	121.61	Shw	one single pebble layer		MIU	121.71	121.77	L762671			0.178
121.61	121.71	Glip	sandstone with diss py		MIU	121.77	121.87	L762672			<0.005
121.71	121.77	Shw									
121.77	121.87	Shw	sandstone with diss py, RQD=90% Fracture dip: 60		MIU						
121.87	124.40	Shw									
124.40	124.50	Shw	fine-grained wacke		MIU	124.4	124.5	L762673			<0.005
124.50	124.57	Glip	sinistral reverse fault (from step and striation (plunge: 30		MIU	124.5	124.57	L762674			0.016
124.57	124.67	Shw			MIU	124.57	124.67	L762675			<0.005
124.67	126.50	Shw	scattered qtz, metasediment, granite clasts. <<1%		MIU						
126.50	126.90	Shw	Fault, RQD=0. Fracture dip: 70		MIU						
126.90	130.00	Shw			MIU						
130.00	130.17	Shw	Fracture: 85, 30. Py along fracture		MIU						
130.17	147.06	Shw	sandstone with diss py		MIU						
147.06	147.12	Glip	1.5cm thickness single pebble layer		MIU	146.96	147.06	L762694			<0.005
147.12	148.21	Shw	sandstone with diss py		MIU	147.06	147.12	L762695			0.009
148.21	148.31	Shw	sandstone with diss py		MIU	148.21	148.31	L762697			<0.005
148.31	148.39	Shw	angular scattered clasts with po around. Diss py		MIU	148.31	148.39	L762698			0.025
148.39	148.49	Shw			MIU	148.39	148.49	L762699			<0.005
148.49	153.72	Shw	sandstone with diss py		MIU						
153.72	153.82	Shw	sandstone with angular clasts and diss py		MIU	153.72	153.82	L762700			<0.005
153.82	153.88	Shw	Py around clast. Py and chalcopyrite along fracture		MIU	153.82	153.88	L762701			0.066
153.88	154.12	Shw	Po around clast. Only one qtz clast		MIU	153.88	153.98	L762702			<0.005
154.12	154.23	Shw	one chert (?) with diss py		MIU	153.98	154.12	L762703			<0.005
154.23	154.42	Shw	angular scattered clasts with diss py or around clasts.		MIU	154.12	154.23	L762704			0.009
154.42	154.42	Shw	White qz clasts		MIU	154.23	154.42	L762705			0.035
154.42	158.50	Shw	elongated scattered clasts with diss py								
154.42	158.50	Shw	medium grain sized sandstone with scattered clasts		MIU						
158.50	159.50	Shw	Fault, RQD=0; fracture dip: 20		MIU						
159.50	168.81	Shw	RQD=80%. Fracture dip:60		MIU						

Drillhole No. PD-11-04

Drill Type Summit Drilling

Core size : BQW

Sampled date: 2011-8-24

Logged By: C Li

Sampled by : W.Whymark

**GINGURO EXPLORATION INC.**  
**Pardo Project Diamond Drilling 2011**

Core stored at Ginguro's core yard facility  
 at 2018 Kingsway, Sudbury, ON P3B 4J8

Start date: 06-07-2011  
 End date: 20-07-2011

TOWNSHIP: PARDO  
 CLAIM NUMBER: 4262087

Northing : 5174699.902

Easting : 554260

Elevation (masl): 266

Dip (deg): -90

Azimuth (deg): 0

Total Depth (m): 469

Depth (m)	Logging						Analytical				
	From (m)	To (m)	Lith Code	Comments	Strat	Strat	From (m)	To (m)	Sample	Descriptions	Au ppm
65	159.50	168.81	Shw	RQD=80%. Fracture dip:60		MIU					
	168.81	168.97	Shw	angular white qz clasts		MIU	168.71	168.81	L762706		0.047
	168.97	169.19	Shw	sandstone with diss py		MIU	168.81	168.97	L762707		0.047
	169.19	169.27	Shw	sandstone with diss po and py		MIU	168.97	169.06	L762708		<0.005
	169.27	169.40	Shw	white angular qz clasts		MIU	169.06	169.19	L762709		<0.005
	169.40	169.47	Glp	medium grain sized sandstone		MIU	169.19	169.27	L762711		0.074
	169.47	170.32	Shw	sandstone with scattered white or brown angular to subrounded qz clasts		MIU	169.27	169.4	L762712		0.009
	170.32	170.43	Shw	subrounded qz clasts and diss py		MIU	169.4	169.47	L762713		0.016
	170.43	170.69	Shw	diss po and fracture-filling py		MIU	169.47	169.57	L762714		<0.005
	170.69	170.82	Shw	scattered white angular to subrounded qz clast with diss po		MIU	170.32	170.43	L762715		0.166
	170.82	171.13	Shw			MIU	170.43	170.69	L762716		0.028
							170.69	170.82	L762717		0.024
							170.82	171.13	L762718		0.145
							171.13	171.23	L762719		0.347
75	171.13	179.50	Shw			MIU					
80	179.50	182.40	Shw	Fault, RQD=0		MIU					
85	182.40	189.48	Shw	RQD=70%		MIU					
	189.48	189.58	Shw	medium grained wacke		MIU	189.48	189.58	L762720		<0.005
	189.58	189.74	Shw	coarse grained sandstone		MIU	189.58	189.74	L762721		<0.005
	189.74	189.84	Shw	one qz clast		MIU	189.74	189.84	L762722		<0.005
	189.84	189.87	Shw			MIU	189.84	189.87	L762723		<0.005
95	189.87	200.95	Shw			MIU					

Drillhole No. PD-11-04

**GINGURO EXPLORATION INC.**  
**Pardo Project Diamond Drilling 2011**

Northing : 5174699.902

Drill Type Summit Drilling

Easting : 554260

Core size : BQW

Core stored at Ginguro's core yard facility  
 at 2018 Kingsway, Sudbury, ON P3B 4J8

Elevation (masl): 266

Sampled date: 2011-8-24

Dip (deg): -90

Logged By: C Li

Start date: 06-07-2011

TOWNSHIP: PARDO

Azimuth (deg): 0

End date: 20-07-2011

CLAIM NUMBER: 4262087

Sampled by : W.Whymark

Total Depth (m): 469

Depth (m)	Logging					Analytical					
	From (m)	To (m)	Lith Code	Comments	Strat	Strat	From (m)	To (m)	Sample	Descriptions	Au ppm
189.87	200.95	200.95	Shw			MIU					
200.95	201.05	201.05	Shw	fine grained wacke		MIU	200.95	201.05	L762724		0.005
201.05	201.18	201.18	Gmpc	2.5cm thickness pebble layer		MIU	201.05	201.18	L762725		3.31
201.18	201.28	201.28	Shw			MIU	201.18	201.28	L762726		0.024
201.28	205.50	205.50	Shw	fracture dip?760		MIU					
205.50	205.63	205.63	Shw	sandstone with trace diss py		MIU	205.4	205.5	L762727		0.005
205.63	205.84	205.84	Shw	sandstone with graded bedding		MIU	205.5	205.63	L762728		<0.005
205.84	205.96	205.96	Shw	diss py along bedding		MIU	205.63	205.84	L762729		0.041
205.96	207.27	207.27	Shw			MIU	205.84	205.96	L762731		0.037
207.27	207.35	207.35	Shw	single layer of clasts		MIU	207.17	207.27	L762732		0.013
207.35	207.45	207.45	Shw	coarse grained sandstone		MIU	207.27	207.35	L762733		0.483
							207.35	207.45	L762734		0.034
207.45	214.20	214.20	Shw			MIU					
214.20	214.30	214.30	Shw	coarse grained sandstone with py		MIU	214.03	214.2	L762735		0.067
214.30	214.40	214.40	Shw	sandstone with diss py		MIU	214.2	214.3	L762736		0.486
							214.3	214.4	L762737		0.009
214.40	218.24	218.24	Shw			MIU					
218.24	218.34	218.34	Shw	fine grained sandstone with diss chalcopryite		MIU	218.24	218.34	L762738		0.435
218.34	218.96	218.96	Shw	sandstone with py and cy. Fault		MIU	218.34	218.96	L762739		0.179
218.96	219.14	219.14	Shw	One single pebble layer (1cm) at 219.14m		MIU	218.96	219.1	L762740		0.011
219.14	219.17	219.17	Shw	One single clast		MIU	219.1	219.17	L762741		0.539
219.17	219.27	219.27	Shw			MIU	219.17	219.27	L762742		0.066
219.27	232.63	232.63	Shw	RQD=80%		MIU					
232.63	232.73	232.73	Shw			MIU	232.63	232.73	L762743		0.152
232.73	232.84	232.84	Shw	medium grained sandstone with py in fracture		MIU	232.73	232.84	L762744		1.015
232.84	232.94	232.94	Shw	scattered white or light-brown qz clasts		MIU	232.84	232.94	L762745		0.063
232.94	239.06	239.06	Shw	scattered metasediment clast in medium to coarse sandstone		MIU					
239.06	239.16	239.16	Shw			MIU	239.06	239.16	L762746		0.037
239.16	239.32	239.32	Shw	sandstone with trace diss py		MIU	239.16	239.32	L762747		0.047
239.32	239.42	239.42	Shw	scattered clasts in medium grained sandstone		MIU	239.32	239.42	L762748		0.069
239.42	245.32	245.32	Shw	rare scattered clasts in medium to coarse sandstone		MIU					

Drillhole No. PD-11-04

Drill Type Summit Drilling

Core size : BQW

Sampled date: 2011-8-24

Logged By: C Li

Sampled by : W.Whymark

**GINGURO EXPLORATION INC.**  
**Pardo Project Diamond Drilling 2011**

Core stored at Ginguro's core yard facility  
 at 2018 Kingsway, Sudbury, ON P3B 4J8

Start date: 06-07-2011

End date: 20-07-2011

TOWNSHIP: PARDO

CLAIM NUMBER: 4262087

Northing : 5174699.902

Easting : 554260

Elevation (masl): 266

Dip (deg): -90

Azimuth (deg): 0

Total Depth (m): 469

Depth (m)	Logging					Analytical					
	From (m)	To (m)	Lith Code	Comments	Strat	Strat	From (m)	To (m)	Sample	Descriptions	Au ppm
239.42	245.32	Shw	rare scattered clasts in medium to coarse sandstone		MIU						
245	245.32	Shw			MIU		245.32	245.42	L762749		0.023
							245.42	245.56	L762751		1.07
							245.56	245.66	L762752		0.112
							245.66	245.84	L762753		0.119
							245.84	245.96	L762754		0.302
							246.52	246.67	L762755		0.161
							246.67	246.86	L762756		0.615
							246.86	246.96	L762757		0.13
250											
							252.85	252.95	L762758		0.063
							252.95	253.06	L762759		1.23
							253.06	253.16	L762760		0.019
253											
							257.1	257.2	L762761		0.042
							257.2	257.32	L762762		0.265
							257.32	257.4	L762763		<0.005
260											
265	245.42	288.00	Shw	Sandstone with diss py		MIU					
							264.35	264.45	L762764		0.051
							264.45	264.63	L762765		0.191
							264.63	264.73	L762766		0.056
270											
							272.1	272.24	L762767		0.009
							272.24	272.44	L762768		0.047
							272.44	272.6	L762769		0.04
275											

Drillhole No. PD-11-04

Drill Type Summit Drilling

Core size : BQW

Sampled date: 2011-8-24

Logged By: C Li

Sampled by : W.Whymark

**GINGURO EXPLORATION INC.**  
**Pardo Project Diamond Drilling 2011**

Core stored at Ginguro's core yard facility  
 at 2018 Kingsway, Sudbury, ON P3B 4J8

Start date: 06-07-2011

End date: 20-07-2011

TOWNSHIP: PARDO

CLAIM NUMBER: 4262087

Northing : 5174699.902

Easting : 554260

Elevation (masl): 266

Dip (deg): -90

Azimuth (deg): 0

Total Depth (m): 469

Depth (m)	Logging						Analytical				
	From (m)	To (m)	Lith Code	Comments	Strat	Strat	From (m)	To (m)	Sample	Descriptions	Au ppm
281.16	281.26						281.16	281.26	L762771		0.222
281.26	281.32						281.26	281.32	L762772		2.3
281.32	281.42						281.32	281.42	L762773		0.036
281.82	281.92						281.82	281.92	L762774		0.008
281.92	282.25						281.92	282.25	L762775		0.204
282.25	282.35						282.25	282.35	L762776		0.041
245.42	288.00	Shw	Sandstone with diss py			MIU					
288.00	292.00	Shw	Broken core. RQD=30%. Fracture dip:45, 30			MIU					
292.00	310.00	Shw				MIU					
310.00	315.00	Shq	Quartz rich sandstone			MIU					
312.12	312.22						312.12	312.22	L762777		0.274
312.22	312.29						312.22	312.29	L762778		0.146
312.29	312.39						312.29	312.39	L762779		0.141



Drillhole No. PD-11-04

**GINGURO EXPLORATION INC.**  
**Pardo Project Diamond Drilling 2011**

Northing : 5174699.902

Drill Type Summit Drilling

Easting : 554260

Core stored at Ginguro's core yard facility  
 at 2018 Kingsway, Sudbury, ON P3B 4J8

Elevation (masl): 266

Core size : BQW

Dip (deg): -90

Sampled date: 2011-8-24

Start date: 06-07-2011

TOWNSHIP: PARDO

Azimuth (deg): 0

Logged By: C Li

End date: 20-07-2011

CLAIM NUMBER: 4262087

Total Depth (m): 469

Sampled by : W.Whymark

Depth (m)	Logging					Analytical					
	From (m)	To (m)	Lith Code	Comments	Strat	Strat	From (m)	To (m)	Sample	Descriptions	Au ppm
325											
330											
331.08							331.08	331.18	L762780		0.024
331.18							331.18	331.3	L762781		1.33
331.3							331.3	331.4	L762782		0.06
336											
340	310.00	367.90	Shq	Quartz rich sandstone		MIU					
345											
345.26							345.26	345.36	L762783		0.033
345.36							345.36	345.9	L762784		<0.005
345.9							345.9	346	L762785		<0.005
347.8							347.8	347.9	L762786		<0.005
347.9							347.9	348.04	L762787		0.005
348.04							348.04	348.4	L762788		0.016
348.4							348.4	349.03	L762789		0.044
349.03							349.03	349.23	L762791		0.022
349.23							349.23	349.33	L762792		0.056
350											
355											

Drillhole No. PD-11-04

Drill Type Summit Drilling

Core size : BQW

Sampled date: 2011-8-24

Logged By: C Li

Sampled by : W.Whymark

**GINGURO EXPLORATION INC.**  
**Pardo Project Diamond Drilling 2011**

Core stored at Ginguro's core yard facility  
 at 2018 Kingsway, Sudbury, ON P3B 4J8

Start date: 06-07-2011  
 End date: 20-07-2011

TOWNSHIP: PARDO  
 CLAIM NUMBER: 4262087

Northing : 5174699.902

Easting : 554260

Elevation (masl): 266

Dip (deg): -90

Azimuth (deg): 0

Total Depth (m): 469

Depth (m)	Logging					Analytical					
	From (m)	To (m)	Lith Code	Comments	Strat	Strat	From (m)	To (m)	Sample	Descriptions	Au ppm
310.00	367.90	Shq	Quartz rich sandstone		MIU						
367.90	370.00	Shq	Fault. RQD=5%. Fracture dip:10, 45, 60		MIU						
370.00	376.90	Shq			MIU						
376.90	378.00	Shq			MIU						
381.08	381.44					381.08	381.44	L762793		0.052	
382.07	382.51					382.07	382.51	L762794		0.022	
386.16	386.35					386.16	386.35	L762795		<0.005	
387.37	387.5					387.37	387.5	L762796		0.013	
387.5	387.72					387.5	387.72	L762797		<0.005	
392.2	392.37	Shq			MIU	392.2	392.37	L762798		<0.005	
397.4	397.68					397.4	397.68	L762799		0.013	

Drillhole No. PD-11-04

Drill Type Summit Drilling

Core size : BQW

Sampled date: 2011-8-24

Logged By: C Li

Sampled by : W.Whymark

**GINGURO EXPLORATION INC.**  
**Pardo Project Diamond Drilling 2011**

Core stored at Ginguro's core yard facility  
 at 2018 Kingsway, Sudbury, ON P3B 4J8

Start date: 06-07-2011  
 End date: 20-07-2011

TOWNSHIP: PARDO  
 CLAIM NUMBER: 4262087

Northing : 5174699.902

Easting : 554260

Elevation (masl): 266

Dip (deg): -90

Azimuth (deg): 0

Total Depth (m): 469

Depth (m)	Logging					Analytical					
	From (m)	To (m)	Lith Code	Comments	Strat	Strat	From (m)	To (m)	Sample	Descriptions	Au ppm
378.00	404.20	Shq				MIU					
405	404.20	410.00	Shq	Fault RQD=0. Fracture dip:20.60		MIU					
410	410.00	413.50	Shq	Coarse grained qz-rich sandstone		MIU	410.5	410.77	L762800		<0.005
415	413.50	416.50	Shq	Fault RQD=0. Fracture dip:20.45		MIU					
420	416.50	422.50	Shq			MIU	419.66	419.94	L762801		<0.005
425	422.50	429.43	Shq			MIU					
430	428.22	428.63					428.22	428.63	L762802		<0.005
430	428.63	428.98					428.63	428.98	L762803		<0.005
435	429.43	453.27	FI	Pecors siltstone. Locally with metasediment or qz clast and pyrite.		PEF					

Drillhole No. PD-11-04

**GINGURO EXPLORATION INC.**  
**Pardo Project Diamond Drilling 2011**

Northing : 5174699.902

Drill Type Summit Drilling

Easting : 554260

Core stored at Ginguro's core yard facility  
 at 2018 Kingsway, Sudbury, ON P3B 4J8

Elevation (masl): 266

Core size : BQW

Dip (deg): -90

Sampled date: 2011-8-24

Start date: 06-07-2011

TOWNSHIP: PARDO

Logged By: C Li

End date: 20-07-2011

CLAIM NUMBER: 4262087

Azimuth (deg): 0

Sampled by : W.Whymark

Total Depth (m): 469

Depth (m)	Logging					Analytical					
	From (m)	To (m)	Lith Code	Comments	Strat	Strat	From (m)	To (m)	Sample	Descriptions	Au ppm
429.43	453.27	FI	Pecors siltstone. Locally with metasediment or qz clast and pyrite.		PEF						
453.27	469.00	FI	Ramsey Lake formation? Matrix supported angular white qz clasts (average D=2mm) in mud matrix. Very minor metasediment clasts, po and pyrite.		RLDI						

Drillhole No. PD-09-16

**GINGURU EXPLORATION INC.**

Northing : 5179706

Drilled by:

**Pardo Project Diamond Drilling 2009**

Easting : 555435

Core size :NQ

Core stored at Ginguro's core yard facility  
at 2018 Kingsway, Sudbury, ON P3B 4J8

Elevation (masl): 289

Logged date: 2009-8-23

Dip (deg): -90

Logged by: Harold Well

Start date: 2009-8-18

Township: PARDO

Azimuth (deg): 0

Sampled by:

End date: 2009-8-23

Claim No.: 3011984

Total Depth (m): 174.01

Depth (m)	Depth (m)	Logging						Clast (size mm)				Pyrite			Analytical						
		From (m)	To (m)	Lith Code	Matrix size	Dip	Comments	Strat	Strat	Clast Ave	Clast Max	Qtz %	Clast type	Py type	Py %	Py Size (mm)	From (m)	To (m)	Sample	Au (ppm)	Au ppm
0.00	1.27	OB				Fill, gravel of metasediments and metavolcanics		OB													
1.27	3.39	Shw						MIS													
3.39	3.55	Gmpc	1			Sandstone with subrounded white qtz pebbles and minor metasediment pebbles		MIS	50-100	100-200	50-100	Metasediments	Diss				3.39	3.55	J257537		
3.55	6.00	Shw						MIS									4.5	6	H822302		
6.00	6.42	Gnom	1			Sandstone with subrounded white qtz pebbles		MIS	50-100	100-200	50-100		Diss				6	6.42	J257538		
6.42	48.00	Shw						MIGL													

Drillhole No. PD-09-16

**GINGURU EXPLORATION INC.**

Northing : 5179706

Drilled by:

**Pardo Project Diamond Drilling 2009**

Easting : 555435

Core size :NQ

Core stored at Ginguru's core yard facility  
at 2018 Kingsway, Sudbury, ON P3B 4J8

Elevation (masl): 289

Logged date: 2009-8-23

Dip (deg): -90

Logged by: Harold Well

Start date: 2009-8-18

Township: PARDO

Azimuth (deg): 0

Sampled by:

End date: 2009-8-23

Claim No.: 3011984

Total Depth (m): 174.01

Depth (m)	Depth (m)	Logging						Clast (size mm)				Pyrite			Analytical									
		From (m)	To (m)	Lith Code	Matrix size	Dip	Comments	Strat	Strat	Clast Ave	Clast Max	Qtz %	Clast type	Py type	Py %	Py Size (mm)	From (m)	To (m)	Sample	Au (ppm)	Au ppm			
26	26									50	100	0			5	10								
27	27									50	100	0			5	10								
28	28									50	100	0			5	10								
29	29									50	100	0			5	10								
30	30									50	100	0			5	10								
31	31									50	100	0			5	10								
32	32									50	100	0			5	10								
33	33									50	100	0			5	10								
34	34									50	100	0			5	10								
35	35									50	100	0			5	10								
36	36	6.42	48.00	Shw						50	100	0			5	10								
37	37									50	100	0			5	10								
38	38									50	100	0			5	10								
39	39									50	100	0			5	10								
40	40									50	100	0			5	10								
41	41									50	100	0			5	10								
42	42									50	100	0			5	10								
43	43									50	100	0			5	10								
44	44									50	100	0			5	10								
45	45									50	100	0			5	10								
46	46									50	100	0			5	10								
47	47									50	100	0			5	10								
48	48									50	100	0			5	10								
49	49	48.00	50.34	Shw						50	100	0			5	10								

Drillhole No. PD-09-16

**GINGURU EXPLORATION INC.**

Northing : 5179706

Drilled by:

**Pardo Project Diamond Drilling 2009**

Easting : 555435

Core size :NQ

Core stored at Ginguro's core yard facility at 2018 Kingsway, Sudbury, ON P3B 4J8

Elevation (masl): 289

Logged date: 2009-8-23

Dip (deg): -90

Logged by: Harold Well

Start date: 2009-8-18

Township: PARDO

Azimuth (deg): 0

Sampled by:

End date: 2009-8-23

Claim No.: 3011984

Total Depth (m): 174.01

Depth (m)	Depth (m)	Logging					Clast (size mm)				Pyrite			Analytical							
		From (m)	To (m)	Lith Code	Matrix size	Dip	Comments	Strat	Strat	Clast Ave	Clast Max	Qtz %	Clast type	Py type	Py %	Py Size (mm)	From (m)	To (m)	Sample	Au (ppm)	Au ppm
48.00	50.34	Shw																			
51	51																50.34	51	H822311		
52	52																51	52	H822312		
53	53																53	53	H822313		
54	54	50.34	58.40	Gmpm	1		Sandstone with subrounded white qtz pebbles, granite pebbles, and metavolcanic pebbles		MIGL												
55	55																				
56	56																55	56	H822316		
57	57																49.5	50.34	H822310		
58	58																51	52	H822312		
59	59																52	53	H822313		
60	60																53	54	H822314		
61	61																54	55	H822315		
62	62																55	56	H822316		
63	63																56	57	H822317		
64	64																57	58.4	H822318		
65	65																				
66	66																58.4	60	H822319		
67	67																60	61.5	H822321		
68	68																61.5	63	H822322		
69	69																				
70	70	64.50	92.63	Fl			Silt to mud with minor sandy regions.		PES												
71	71																				
72	72																70.5	72	H822324		
73	73																72	73.5	H822325		
74	74																73.5	75	H822326		

Drillhole No. PD-09-16

**GINGURU EXPLORATION INC.**

Northing : 5179706

Drilled by:

**Pardo Project Diamond Drilling 2009**

Easting : 555435

Core size :NQ

Core stored at Ginguro's core yard facility  
at 2018 Kingsway, Sudbury, ON P3B 4J8

Elevation (masl): 289

Logged date: 2009-8-23

Dip (deg): -90

Logged by: Harold Well

Start date: 2009-8-18

Township: PARDO

Azimuth (deg): 0

Sampled by:

End date: 2009-8-23

Claim No.: 3011984

Total Depth (m): 174.01

Depth (m)	Depth (m)	Logging					Clast (size mm)				Pyrite			Analytical							
		From (m)	To (m)	Lith Code	Matrix size	Dip	Comments	Strat	Strat	Clast Ave	Clast Max	Qtz %	Clast type	Py type	Py %	Py Size (mm)	From (m)	To (m)	Sample	Au (ppm)	Au ppm
73.5	75																73.5	75	H822326		
75	76.5																75	76.5	H822327		
76.5	78																76.5	78	H822328		
78	79.5																78	79.5	H822329		
79.5	81																79.5	81	H822330		
81	82.5																81	82.5	H822331		
82.5	84	64.50	92.63	FI		Silt to mud with minor sandy regions.		PES									82.5	84	H822332		
84	85.5																84	85.5	H822333		
85.5	87																85.5	87	H822334		
87	88.5																87	88.5	H822335		
88.5	90																88.5	90	H822336		
90	91.5																90	91.5	H822337		
91.5	92.63																91.5	92.63	H822338		
92.63	94																92.63	94	H822339		
94	95																94	95	H822341		
95	96																95	96	H822342		
96	97	92.63	108.91	Gmpm		There is partial and complete pyrite and pyrrhotite rimming of clasts, minor disseminated pyrite noted		RLDI					Metasediment, Metavolcanics				96	97	H822343		
97	98																97	98	H822344		
98	98.57																98	98.57	H822345		
98.57	99.22																98.57	99.22	H822346		
99.22	100																99.22	100	H822347		



Drillhole No. PD-09-16

**GINGURU EXPLORATION INC.**

Northing : 5179706

Drilled by:

**Pardo Project Diamond Drilling 2009**

Easting : 555435

Core size :NQ

Core stored at Ginguro's core yard facility at 2018 Kingsway, Sudbury, ON P3B 4J8

Elevation (masl): 289

Logged date: 2009-8-23

Dip (deg): -90

Logged by: Harold Well

Start date: 2009-8-18

Township: PARDO

Azimuth (deg): 0

Sampled by:

End date: 2009-8-23

Claim No.: 3011984

Total Depth (m): 174.01

Depth (m)	Depth (m)	Logging					Clast (size mm)				Pyrite			Analytical							
		From (m)	To (m)	Lith Code	Matrix size	Dip	Comments	Strat	Strat	Clast Ave	Clast Max	Qtz %	Clast type	Py type	Py %	Py Size (mm)	From (m)	To (m)	Sample	Au (ppm)	Au ppm
99.22	100																99.22	100	H822347		
100	101																100	101	H822348		
101	102																101	102	H822349		
102	103																102	103	H822350		
103	104																103	104	H822351		
104	105	92.63	108.91	Gmpm			There is partial and complete pyrite and pyrrhotite rimming of clasts, minor disseminated pyrite noted		RLDI								104	105	H822352		
105	106																105	106	H822353		
106	107																106	107	H822354		
107	108																107	108	H822355		
108	109																108	108.91	H822356		
109	110																108.91	110	H822357		
110	111	108.91	111.40	Shw			Sandstone to silty sandstone unit, fining upwards of the unit. Medium grained, minor alteration noted.		RLDI								110	111.4	H822358		
111	112																111.4	112	H822359		
112	113																112	113	H822361		
113	114																113	114	H822362		
114	115																114	115	H822363		
115	116																115	116	H822364		
116	117																116	117	H822365		
117	118																117	118	H822366		
118	119	111.40	136.01	Gmpc			Coarse grained matrix, polymictic clast supported conglomerate. Sub-rounded to sub-angular clasts with minor rounded clasts noted. Clasts are metasediments, metavolcanics, quartz pebbles and blue quartz pebbles		RLGS								118	119	H822367		
119	120																119	120	H822368		
120	121																120	121	H822369		
121	122																121	122	H822370		
122	123																122	123	H822371		
123	124																123	124	H822372		
124	125																124	125	H822373		

Drillhole No. PD-09-16

**GINGURU EXPLORATION INC.**

Northing : 5179706

Drilled by:

**Pardo Project Diamond Drilling 2009**

Easting : 555435

Core size :NQ

Core stored at Ginguro's core yard facility  
at 2018 Kingsway, Sudbury, ON P3B 4J8

Elevation (masl): 289

Logged date: 2009-8-23

Dip (deg): -90

Logged by: Harold Well

Start date: 2009-8-18

Township: PARDO

Azimuth (deg): 0

Sampled by:

End date: 2009-8-23

Claim No.: 3011984

Total Depth (m): 174.01

Depth (m)	Depth (m)	Logging						Clast (size mm)				Pyrite			Analytical						
		From (m)	To (m)	Lith Code	Matrix size	Dip	Comments	Strat	Strat	Clast Ave	Clast Max	Qtz %	Clast type	Py type	Py %	Py Size (mm)	From (m)	To (m)	Sample	Au (ppm)	Au ppm
124	125																124	125	H822373		
125	126																125	126	H822374		
126	127																126	127	H822375		
127	128																127	128	H822376		
128	129																128	129	H822377		
129	130																129	130	H822378		
130	131	111.40	136.01	Gmpc			Coarse grained matrix, polymictic clast supported conglomerate. Sub-rounded to sub-angular clasts with minor rounded clasts noted. Clasts are metasediments, metavolcanics, quartz pebbles and blue quartz pebbles		RLGS								130	131	H822379		
131	132																131	132	H822381		
132	133																132	133	H822382		
133	134																133	134	H822383		
134	135																134	135	H822384		
135	136.01																135	136.01	H822385		
136.01	137																136.01	137	H822386		
137	138																137	138	H822387		
138	139.5																138	139.5	H822388		
139.5	141																139.5	141	H822389		
141	142.5	136.01	146.76	FI			Silt to sand unit, which fines upward from medium sandstone to silt/mud stone.		MK								141	142.5	H822390		
142.5	144																142.5	144	H822391		
144	145																144	145	H822392		
145	146																145	146	H822393		
146	146.76																146	146.76	H822394		
146.76	148	146.76	154.59	Gmpc			Matrix replacement by pyrite		MA								146.76	148	H822395		
148	149																148	149	H822396		
149	150.23																149	150.23	H822397		

Drillhole No. PD-09-16

**GINGURU EXPLORATION INC.**

Northing : 5179706

Drilled by:

**Pardo Project Diamond Drilling 2009**

Easting : 555435

Core size :NQ

Core stored at Ginguro's core yard facility  
at 2018 Kingsway, Sudbury, ON P3B 4J8

Elevation (masl): 289

Logged date: 2009-8-23

Dip (deg): -90

Logged by: Harold Well

Start date: 2009-8-18

Township: PARDO

Azimuth (deg): 0

Sampled by:

End date: 2009-8-23

Claim No.: 3011984

Total Depth (m): 174.01

Depth (m)	Depth (m)	Logging						Clast (size mm)				Pyrite			Analytical						
		From (m)	To (m)	Lith Code	Matrix size	Dip	Comments	Strat	Strat	Clast Ave	Clast Max	Qtz %	Clast type	Py type	Py %	Py Size (mm)	From (m)	To (m)	Sample	Au (ppm)	Au ppm
150	150																149	150.23	H822397		
151	151																150.23	151.4	H822398		
152	152	146.76	154.59	Gmpc			Matrix replacement by pyrite										151.4	152.48	H822399		
153	153																152.48	153.5	H822401		
154	154																153.5	154.59	H822402		
155	155																154.59	156	H822403		
156	156																				
157	157																156	157.5	H822404		
158	158																157.5	159	H822405		
159	159																159	160.5	H822406		
160	160																160.5	162	H822407		
161	161																				
162	162																				
163	163																				
164	164	154.59	174.01	Mt			Archean metasediments, medium to fine grained sandstone.														
165	165																				
166	166																				
167	167																				
168	168																				
169	169																				
170	170																				
171	171																				
172	172																				
173	173																				
174	174																				

Drillhole No. PD-10-01

**GINGURU EXPLORATION INC.**

Northing : 5177822

Drilled by:

**Pardo Project Diamond Drilling 2010/2011**

Easting : 554482

Core size :NQ

Core stored at Ginguro's core yard facility  
at 2018 Kingsway, Sudbury, ON P3B 4J8

Elevation (masl): 263.5

Logged date: 2010-7-7

Dip (deg): 90

Logged by: L.Longridge

Start date: 2010-6-30

Township: PARDO

Azimuth (deg): 0

Sampled by :Winston Whymark

End date: 2010-6-7

Claim No.: 4217748

Total Depth (m): 390

Depth (m)	Depth (m)	Logging						Clast (size mm)				Pyrite			Analytical						
		From (m)	To (m)	Lith Code	Matrix size	Dip	Comments	Strat	Strat	Clast Ave	Clast Max	Qtz %	Clast type	Py type	Py %	Py Size (mm)	From (m)	To (m)	Sample	Au (ppm)	Au ppm
0	0																				
1	1																				
2	2																				
3	3	0.00	6.00	OB																	
4	4																				
5	5																				
6	6																				
7	7																				
8	8																				
9	9																				
10	10																10.2	10.3	L762844		
11	11																10.3	10.41	L762845		
12	12																10.41	10.51	L762846		
13	13																				
14	14																				
15	15																14.49	14.56	343774		
16	16	6.00	152.24	shw			coarse to fine sand, with local pebbles and thin matrix supported conglomerate layers		MIU				disseminated				14.56	14.99	343775		
17	17																15	15.1	343776		
18	18																15.76	15.86	343770		
19	19																15.86	15.89	343772		
20	20																15.89	15.99	343773		
21	21																16.64	16.75	L762579		
22	22																16.75	16.91	L762580		
23	23																18.02	18.14	L762584		
24	24																				
25	25																20.62	20.65	L762593		
26	26																20.86	20.93	L762595		
27	27																20.93	21.1	L762596		
28	28																				
29	29																				
30	30																				
31	31																				
32	32																				
33	33																				
34	34																				
35	35																				
36	36																				
37	37																				
38	38																				
39	39																				
40	40																24.79	24.89	343760		
41	41																24.89	25.01	343762		

Drillhole No. PD-10-01

**GINGURU EXPLORATION INC.**

Northing : 5177822

Drilled by:

**Pardo Project Diamond Drilling 2010/2011**

Easting : 554482

Core size :NQ

Core stored at Ginguro's core yard facility  
at 2018 Kingsway, Sudbury, ON P3B 4J8

Elevation (masl): 263.5

Logged date: 2010-7-7

Dip (deg): 90

Logged by: L.Longridge

Start date: 2010-6-30

Township: PARDO

Azimuth (deg): 0

Sampled by :Winston Whymark

End date: 2010-6-7

Claim No.: 4217748

Total Depth (m): 390

Depth (m)	Logging						Clast (size mm)				Pyrite			Analytical						
	From (m)	To (m)	Lith Code	Matrix size	Dip	Comments	Strat	Strat	Clast Ave	Clast Max	Qtz %	Clast type	Py type	Py %	Py Size (mm)	From (m)	To (m)	Sample	Au (ppm)	Au ppm
24.89	25.01								50	100	300			5	10	5	10	343762		
25.01	25.11								50	100	300			5	10	5	10	343763		
29.42	29.52								50	100	300			5	10	5	10	343780		
29.52	29.56								50	100	300			5	10	5	10	343782		
29.56	30								50	100	300			5	10	5	10	343783		
30	30.1								50	100	300			5	10	5	10	343764		
30.1	30.15								50	100	300			5	10	5	10	343765		
30.15	30.25								50	100	300			5	10	5	10	343766		
32.45	32.55								50	100	300			5	10	5	10	343767		
32.55	32.58								50	100	300			5	10	5	10	343768		
32.58	32.68								50	100	300			5	10	5	10	343769		
35.8	35.9								50	100	300			5	10	5	10	J257542		
35.9	36								50	100	300			5	10	5	10	J257543		
36	36.08								50	100	300			5	10	5	10	J257544		
36.08	36.18								50	100	300			5	10	5	10	J257545		
36.18	36.28								50	100	300			5	10	5	10	J257546		
36.28	36.39								50	100	300			5	10	5	10	J257539		
36.39	36.48								50	100	300			5	10	5	10	J257547		
37.11	37.21								50	100	300			5	10	5	10	J257548		
37.21	37.41								50	100	300			5	10	5	10	J257549		

Drillhole No. PD-10-01

**GINGURU EXPLORATION INC.**

Northing : 5177822

Drilled by:

**Pardo Project Diamond Drilling 2010/2011**

Easting : 554482

Core size :NQ

Core stored at Ginguro's core yard facility  
at 2018 Kingsway, Sudbury, ON P3B 4J8

Elevation (masl): 263.5

Logged date: 2010-7-7

Dip (deg): 90

Logged by: L.Longridge

Start date: 2010-6-30

Township: PARDO

Azimuth (deg): 0

Sampled by :Winston Whymark

End date: 2010-6-7

Claim No.: 4217748

Total Depth (m): 390

Depth (m)	Logging							Clast (size mm)				Pyrite			Analytical								
	Depth (m)	From (m)	To (m)	Lith Code	Matrix size	Dip	Comments	Strat	Strat	Clast Ave	Clast Max	Qtz %	Clast type	Py type	Py %	Py Size (mm)	From (m)	To (m)	Sample	Au (ppm)	Au ppm		
51																							
52																							
53																							
54																							
55																							
56																							
57																	56.9	57	343777				
																	57	57.05	343778				
																	57.05	57.15	343779				
																	57.67	57.78	E5171260				
																	57.78	57.86	E5171261				
																	57.86	57.96	E5171262				
																	57.86	57.96	E5171262				
																	57.96	58.1	E5171263				
																	58.1	58.18	E5171264				
																	58.18	58.26	E5171265				
58																							
59																							
60																							
61																	60.92	60.99	343784				
																	60.99	61.03	343785				
																	61.03	61.1	343786				
																	61.1	61.13	343787				
																	61.13	61.23	343788				
62	6.00	152.24	shw				coarse to fine sand, with local pebbles and thin matrix supported conglomerate layers		MTU					disseminated									
63																							
64																	63.94	64.04	343789				
																	64.04	64.09	343790				
																	64.09	64.19	343792				
																	64.77	64.8	E5171266				
																	64.8	65	E5171267				
																	65	65.1	E5171268				
65																							
66																							
67																							
68																							
69																							
70																	70.37	70.47	343855				
																	70.47	70.5	343856				
																	70.5	70.6	343857				
71																							
72																							
73																							
74																							

Drillhole No. PD-10-01

**GINGURU EXPLORATION INC.**

Northing : 5177822

Drilled by:

**Pardo Project Diamond Drilling 2010/2011**

Easting : 554482

Core size :NQ

Core stored at Ginguru's core yard facility  
at 2018 Kingsway, Sudbury, ON P3B 4J8

Elevation (masl): 263.5

Logged date: 2010-7-7

Dip (deg): 90

Logged by: L.Longridge

Start date: 2010-6-30

Township: PARDO

Azimuth (deg): 0

Sampled by :Winston Whymark

End date: 2010-6-7

Claim No.: 4217748

Total Depth (m): 390

Depth (m)	Depth (m)	Logging						Clast (size mm)				Pyrite			Analytical							
		From (m)	To (m)	Lith Code	Matrix size	Dip	Comments	Strat	Strat	Clast Ave	Clast Max	Qtz %	Clast type	Py type	Py %	Py Size (mm)	From (m)	To (m)	Sample	Au (ppm)	Au ppm	
76	76								50	100												
77	77								50	100												
78	78								50	100							78.36	78.46	343858			
									50	100							78.46	78.49	343859			
									50	100							78.46	78.49	343859			
									50	100							78.49	78.59	343860			
80	80								50	100							80.78	80.88	343862			
									50	100							80.88	80.98	343863			
									50	100							80.78	80.88	343862			
									50	100							80.88	80.98	343863			
									50	100							80.98	81.1	343864			
83	83								50	100							82.63	82.77	343865			
									50	100							82.77	82.87	343793			
									50	100							82.87	82.97	343794			
									50	100							82.97	83.07	343795			
87	87	6.00	152.24	shw			coarse to fine sand, with local pebbles and thin matrix supported conglomerate layers	MIU					disseminat ed				86.63	86.73	343796			
									50	100							86.73	86.83	343797			
90	90								50	100							90.42	90.52	343867			
									50	100							90.52	90.55	343868			
									50	100							90.55	90.65	343869			
									50	100							91.02	91.12	343870			
									50	100							91.12	91.16	343872			
									50	100							91.16	91.26	343873			
92	92								50	100							92.52	92.63	343874			
									50	100							92.63	92.72	343875			
									50	100							92.72	92.82	343876			
94	94								50	100							94.49	94.54	343798			
									50	100							94.54	94.66	343799			
									50	100							94.66	94.76	343800			
96	96								50	100							96.36	96.46	343802			
									50	100							96.46	96.49	343803			
									50	100							96.49	96.59	343804			
98	98								50	100							98.71	98.8	L762531			
									50	100							98.8	98.84	J257228			
									50	100							98.84	98.94	L762532			

Drillhole No. PD-10-01

**GINGURU EXPLORATION INC.**

Northing : 5177822

Drilled by:

**Pardo Project Diamond Drilling 2010/2011**

Easting : 554482

Core size :NQ

Core stored at Ginguro's core yard facility  
at 2018 Kingsway, Sudbury, ON P3B 4J8

Elevation (masl): 263.5

Logged date: 2010-7-7

Dip (deg): 90

Logged by: L.Longridge

Start date: 2010-6-30

Township: PARDO

Azimuth (deg): 0

Sampled by :Winston Whymark

End date: 2010-6-7

Claim No.: 4217748

Total Depth (m): 390

Depth (m)	Logging						Clast (size mm)				Pyrite			Analytical						
	From (m)	To (m)	Lith Code	Matrix size	Dip	Comments	Strat	Strat	Clast Ave	Clast Max	Qtz %	Clast type	Py type	Py %	Py Size (mm)	From (m)	To (m)	Sample	Au (ppm)	Au ppm
101																				
102																				
103																102.92	103.02	L762533		
																103.02	103.05	L762534		
																103.05	103.15	L762535		
104																				
105																				
106																106.25	106.35	L762536		
																106.35	106.45	L762537		
																106.45	106.55	L762538		
107																				
108																				
109																				
110																110.1	110.2	L762539		
																110.2	110.3	L762540		
																110.3	110.4	L762541		
																110.65	110.75	343805		
																110.75	110.79	343806		
																110.79	110.89	343807		
																110.9	110.98	J257229		
																110.98	111.05	L762542		
																111.05	111.15	L762543		
112	6.00	152.24	shw			coarse to fine sand, with local pebbles and thin matrix supported conglomerate layers		MTU					disseminated							
113																				
114																113.76	113.84	L762544		
																113.84	113.88	L762545		
																113.88	113.98	L762546		
																113.98	114.02	L762547		
																114.02	114.12	L762548		
115																				
116																				
117																116.39	116.49	L762549		
																116.49	116.65	L762551		
																116.65	116.75	L762552		
118																				
119																119.12	119.22	343752		
																119.22	119.68	J257526		
																119.68	119.78	343753		
120																				
121																				
122																				
123																				
124																				
																124.9	125	343808		



Drillhole No. PD-10-01

**GINGURU EXPLORATION INC.**

Northing : 5177822

Drilled by:

**Pardo Project Diamond Drilling 2010/2011**

Easting : 554482

Core size :NQ

Core stored at Ginguro's core yard facility  
at 2018 Kingsway, Sudbury, ON P3B 4J8

Elevation (masl): 263.5

Logged date: 2010-7-7

Dip (deg): 90

Logged by: L.Longridge

Start date: 2010-6-30

Township: PARDO

Azimuth (deg): 0

Sampled by :Winston Whymark

End date: 2010-6-7

Claim No.: 4217748

Total Depth (m): 390

Depth (m)	Depth (m)	Logging						Clast (size mm)				Pyrite			Analytical						
		From (m)	To (m)	Lith Code	Matrix size	Dip	Comments	Strat	Strat	Clast Ave	Clast Max	Qtz %	Clast type	Py type	Py %	Py Size (mm)	From (m)	To (m)	Sample	Au (ppm)	Au ppm
126	126																124.9	125	343808		
																	125	125.03	343809		
																	125.03	125.13	343810		
																	125.78	125.68	343812		
																	125.88	125.9	343813		
																	125.9	125.94	343814		
																	125.94	126	343815		
127	127																				
																	127.52	127.62	343816		
																	127.62	127.65	343817		
																	127.65	127.75	343818		
																	127.75	127.87	343819		
																	127.87	127.97	343820		
																	127.97	128.17	343822		
																	128.17	128.27	343823		
129	129																				
130	130																				
131	131																				
132	132																131.51	131.57	L762553		
																	131.57	132	L762554		
																	132	132.1	L762555		
133	133																				
134	134																				
135	135																				
136	136																				
137	137	6.00	152.24	shw			coarse to fine sand, with local pebbles and thin matrix supported conglomerate layers														
138	138																				
139	139																				
140	140																				
141	141																141.15	141.25	L762556		
																	141.25	141.29	L762557		
																	141.29	141.39	L762558		
142	142																				
143	143																				
144	144																				
145	145																				
146	146																				
147	147																				
148	148																				
149	149																				

Drillhole No. PD-10-01

**GINGURU EXPLORATION INC.**

Northing : 5177822

Drilled by:

**Pardo Project Diamond Drilling 2010/2011**

Easting : 554482

Core size :NQ

Core stored at Ginguru's core yard facility  
at 2018 Kingsway, Sudbury, ON P3B 4J8

Elevation (masl): 263.5

Logged date: 2010-7-7

Dip (deg): 90

Logged by: L.Longridge

Start date: 2010-6-30

Township: PARDO

Azimuth (deg): 0

Sampled by :Winston Whymark

End date: 2010-6-7

Claim No.: 4217748

Total Depth (m): 390

Depth (m)	Logging						Clast (size mm)				Pyrite			Analytical						
	From (m)	To (m)	Lith Code	Matrix size	Dip	Comments	Strat	Strat	Clast Ave	Clast Max	Qtz %	Clast type	Py type	Py %	Py Size (mm)	From (m)	To (m)	Sample	Au (ppm)	Au ppm
151	6.00	152.24	shw			coarse to fine sand, with local pebbles and thin matrix supported conglomerate layers		MIGU					disseminated			150.68	150.78	L762559		
152	152.24	152.65	Gmpm	1				MIGU					secondary			150.78	150.81	L762560		
153	152.65	154.06	shw					MIGU								150.81	150.91	L762561		
154	154.06	154.21	Gmpm	1				MIGU								151.1	151.2	L762562		
155	154.21	155.10	shw			sand with local pebbles		MIGU					secondary			151.2	151.28	L762563		
156	155.07	155.30	Gmpm					MIGU								151.28	151.38	L762564		
157	155.31	158.95	shw					MIGU								152.14	152.24	343754		
158																152.24	152.65	H930903		
159	158.95	159.63	Gmpm					MIGU								152.24	152.65	H930903		
160																152.65	152.95	343755		
161																153.96	154.06	343756		
162																154.06	154.21	H930904		
163																154.61	154.61	343757		
164																154.81	154.81	J257527		
165																155.07	155.07	343758		
166																155.07	155.3	H930905		
167																155.07	155.3	H930905		
168																155.3	155.4	343759		
169																158.87	158.95	343824		
170																158.95	159.63	H930908		
171																158.95	159.63	H930908		
172																159.63	159.73	343825		
173																161.13	161.23	E5171269		
174																161.23	161.44	E5171271		
175																161.44	161.54	E5171272		
176																162.2	162.3	343826		
177																162.3	162.45	343827		
178																162.45	162.55	343828		
179																162.55	162.64	343829		
180																162.64	162.74	343830		
181																163.04	163.14	L762565		
182																163.14	163.44	L762566		
183																163.44	163.51	L762567		
184																166.31	166.38	343832		
185																166.38	166.43	343833		
186																166.43	166.53	343834		
187	159.62	249.71	shw			variably coarse to fine sand, some local interbeds of mudstone		MIS					disseminated			167.35	167.45	343835		
188																167.45	167.54	J257528		
189																167.54	167.64	343836		
190																167.69	167.79	L762568		
191																167.79	168.38	L762569		
192																168.38	168.49	L762571		
193																173.12	173.24	E5171273		

Drillhole No. PD-10-01

**GINGURU EXPLORATION INC.**

Northing : 5177822

Drilled by:

**Pardo Project Diamond Drilling 2010/2011**

Easting : 554482

Core size :NQ

Core stored at Ginguro's core yard facility  
at 2018 Kingsway, Sudbury, ON P3B 4J8

Elevation (masl): 263.5

Logged date: 2010-7-7

Dip (deg): 90

Logged by: L.Longridge

Start date: 2010-6-30

Township: PARDO

Azimuth (deg): 0

Sampled by :Winston Whymark

End date: 2010-6-7

Claim No.: 4217748

Total Depth (m): 390

Depth (m)	Depth (m)	Logging					Clast (size mm)				Pyrite			Analytical								
		From (m)	To (m)	Lith Code	Matrix size	Dip	Comments	Strat	Strat	Clast Ave	Clast Max	Qtz %	Clast type	Py type	Py %	Py Size (mm)	From (m)	To (m)	Sample	Au (ppm)	Au ppm	
176	176								50	100	100				5	10						
177	177								50	100	100				5	10						
178	178								50	100	100				5	10						
179	179								50	100	100				5	10	178.65	178.75	343837			
									50	100	100				5	10	178.75	178.96	J257541			
									50	100	100				5	10	178.96	179.06	343838			
180	180								50	100	100				5	10						
181	181								50	100	100				5	10						
182	182								50	100	100				5	10						
183	183								50	100	100				5	10						
184	184								50	100	100				5	10	184.56	184.66	L762572			
									50	100	100				5	10	184.66	184.78	L762573			
									50	100	100				5	10	184.78	184.68	L762574			
185	185								50	100	100				5	10						
186	186								50	100	100				5	10	186.14	186.24	L762575			
									50	100	100				5	10	186.24	186.35	L762576			
									50	100	100				5	10	186.33	186.43	L762577			
									50	100	100				5	10	186.47	186.59	L762598			
									50	100	100				5	10	186.59	186.64	L762599			
									50	100	100				5	10	186.64	186.74	L762600			
187	187	159.62	249.71	shw			variably coarse to fine sand, some local interbeds of mudstone						disseminat									
188	188								50	100	100				5	10						
189	189								50	100	100				5	10	188.9	189	343839			
									50	100	100				5	10	189	189.23	J257529			
									50	100	100				5	10	189.23	189.33	343840			
190	190								50	100	100				5	10						
191	191								50	100	100				5	10	190.1	190.2	343842			
									50	100	100				5	10	190.2	190.45	J257530			
									50	100	100				5	10	190.45	190.55	343843			
192	192								50	100	100				5	10						
193	193								50	100	100				5	10						
194	194								50	100	100				5	10						
195	195								50	100	100				5	10						
196	196								50	100	100				5	10						
197	197								50	100	100				5	10						
198	198								50	100	100				5	10						
199	199								50	100	100				5	10						

Drillhole No. PD-10-01

**GINGURU EXPLORATION INC.**

Northing : 5177822

Drilled by:

**Pardo Project Diamond Drilling 2010/2011**

Easting : 554482

Core size :NQ

Core stored at Ginguro's core yard facility  
at 2018 Kingsway, Sudbury, ON P3B 4J8

Elevation (masl): 263.5

Logged date: 2010-7-7

Dip (deg): 90

Logged by: L.Longridge

Start date: 2010-6-30

Township: PARDO

Azimuth (deg): 0

Sampled by :Winston Whymark

End date: 2010-6-7

Claim No.: 4217748

Total Depth (m): 390

Depth (m)	Logging						Clast (size mm)				Pyrite			Analytical						
	From (m)	To (m)	Lith Code	Matrix size	Dip	Comments	Strat	Strat	Clast Ave	Clast Max	Qtz %	Clast type	Py type	Py %	Py Size (mm)	From (m)	To (m)	Sample	Au (ppm)	Au ppm
201																				
202																				
203																				
204																				
205																				
206																				
207																				
208																				
209																				
210																				
211																210.74	210.84	343844		
																210.84	211.3	J257531		
																211.3	211.4	343845		
																211.6	211.7	343846		
																211.7	211.87	J257532		
																211.89	212.17	343847		
																212.17	212.27	343848		
																212.27	212.5	343849		
																212.5	213	J257533		
																213	213.15	343850		
																213.15	213.3	J257534		
																213.3	213.49	343852		
																213.69	213.94	J257244		
																213.94	214.04	J257245		
212	159.62	249.71	shw			variably coarse to fine sand, some local interbeds of mudstone		MIS					disseminat ed							
213																				
214																				
215																				
216																				
217																				
218																				
219																				
220																				
221																				
222																				
223																				
224																				

Drillhole No. PD-10-01

**GINGURU EXPLORATION INC.**

Northing : 5177822

Drilled by:

**Pardo Project Diamond Drilling 2010/2011**

Easting : 554482

Core size :NQ

Core stored at Ginguru's core yard facility  
at 2018 Kingsway, Sudbury, ON P3B 4J8

Elevation (masl): 263.5

Logged date: 2010-7-7

Dip (deg): 90

Logged by: L.Longridge

Start date: 2010-6-30

Township: PARDO

Azimuth (deg): 0

Sampled by :Winston Whymark

End date: 2010-6-7

Claim No.: 4217748

Total Depth (m): 390

Depth (m)	Depth (m)	Logging						Clast (size mm)				Pyrite			Analytical						
		From (m)	To (m)	Lith Code	Matrix size	Dip	Comments	Strat	Strat	Clast Ave	Clast Max	Qtz %	Clast type	Py type	Py %	Py Size (mm)	From (m)	To (m)	Sample	Au (ppm)	Au ppm
226	226																				
227	227																				
228	228																				
229	229																				
230	230																				
231	231																				
232	232																				
233	233																				
234	234																				
235	235																				
236	236																				
237	237	159.62	249.71	shw			variably coarse to fine sand, some local interbeds of mudstone		MIS					disseminated							
238	238																				
239	239																				
240	240																				
241	241																				
242	242																				
243	243																				
244	244																				
245	245																				
246	246																				
247	247																				
248	248																				
249	249																				
		249.71	255.34	fl					MIGL					spots							

Drillhole No. PD-10-01

**GINGURU EXPLORATION INC.**

Northing : 5177822

Drilled by:

**Pardo Project Diamond Drilling 2010/2011**

Easting : 554482

Core size :NQ

Core stored at Ginguro's core yard facility  
at 2018 Kingsway, Sudbury, ON P3B 4J8

Elevation (masl): 263.5

Logged date: 2010-7-7

Dip (deg): 90

Logged by: L.Longridge

Start date: 2010-6-30

Township: PARDO

Azimuth (deg): 0

Sampled by :Winston Whymark

End date: 2010-6-7

Claim No.: 4217748

Total Depth (m): 390

Depth (m)	Logging						Clast (size mm)				Pyrite			Analytical						
	From (m)	To (m)	Lith Code	Matrix size	Dip	Comments	Strat	Strat	Clast Ave	Clast Max	Qtz %	Clast type	Py type	Py %	Py Size (mm)	From (m)	To (m)	Sample	Au (ppm)	Au ppm
251																				
252																				
253	249.71	255.34	fi																	
254																				
255																				
256																				
257																				
258																				
259																				
260																				
261																				
262	255.34	267.74	shw			coarse sand														
263																263.09	263.22	E5171218		
264																263.22	263.4	E5171219		
265																263.4	263.68	E5171220		
266																				
267																267	267.1	343853		
268																267.1	267.2	J257535		
269																267.2	267.3	343854		
270																267.41	268.11	E5171217		
271	267.74	274.00	shw			some silty beds, 1 m fine sand near base, silicic alteration at 273-274														
272																				
273																				
274	274.00	300.15	fi			pyrrhotite and chalcopyrite, fine sand near base of unit														

Drillhole No. PD-10-01

**GINGURU EXPLORATION INC.**

Northing : 5177822

Drilled by:

**Pardo Project Diamond Drilling 2010/2011**

Easting : 554482

Core size :NQ

Core stored at Ginguro's core yard facility  
at 2018 Kingsway, Sudbury, ON P3B 4J8

Elevation (masl): 263.5

Logged date: 2010-7-7

Dip (deg): 90

Logged by: L.Longridge

Start date: 2010-6-30

Township: PARDO

Azimuth (deg): 0

Sampled by :Winston Whymark

End date: 2010-6-7

Claim No.: 4217748

Total Depth (m): 390

Depth (m)	Depth (m)	Logging						Clast (size mm)				Pyrite			Analytical							
		From (m)	To (m)	Lith Code	Matrix size	Dip	Comments	Strat	Strat	Clast Ave	Clast Max	Qtz %	Clast type	Py type	Py %	Py Size (mm)	From (m)	To (m)	Sample	Au (ppm)	Au ppm	
276	276																					
277	277																					
278	278																					
279	279																					
280	280																					
281	281																					
282	282																					
283	283																					
284	284																					
285	285																					
286	286																					
287	287	274.00	300.15	fl			pyrrhotite and chalcopyrite, fine sand near base of unit		PEF													
288	288																					
289	289																					
290	290																					
291	291																					
292	292																					
293	293																					
294	294																					
295	295																					
296	296																					
297	297																					
298	298																					
299	299																					

Drillhole No. PD-10-01

**GINGURU EXPLORATION INC.**

Northing : 5177822

Drilled by:

**Pardo Project Diamond Drilling 2010/2011**

Easting : 554482

Core size :NQ

Core stored at Ginguru's core yard facility  
at 2018 Kingsway, Sudbury, ON P3B 4J8

Elevation (masl): 263.5

Logged date: 2010-7-7

Dip (deg): 90

Logged by: L.Longridge

Start date: 2010-6-30

Township: PARDO

Azimuth (deg): 0

Sampled by :Winston Whymark

End date: 2010-6-7

Claim No.: 4217748

Total Depth (m): 390

Depth (m)	Depth (m)	Logging					Clast (size mm)				Pyrite			Analytical								
		From (m)	To (m)	Lith Code	Matrix size	Dip	Comments	Strat	Strat	Clast Ave	Clast Max	Qtz %	Clast type	Py type	Py %	Py Size (mm)	From (m)	To (m)	Sample	Au (ppm)	Au ppm	
		274.00	300.15	fl			pyrrhotite and chalcopyrite, fine sand near base of unit		PEL	50-100	100-200	50-100		veins	5-10	5-10						
301	301																					
302	302																					
303	303																					
304	304																					
305	305																					
306	306																					
307	307	300.15	313.13	Gmpm			Sowganda?		RLDI													
308	308																					
309	309																					
310	310																					
311	311																					
312	312																					
313	313																					
314	314																					
315	315	313.13	317.17	shw			fine sand, silty/shaley interbeds		RLGS													
316	316																					
317	317																					
318	318																					
319	319	317.17	321.47	shw			coarse sand		RLGS													
320	320																					
321	321																					
322	322																					
323	323	321.47	346.34	fl			silt beds near base; 12 cm qtz vein @ 341.30 m		MK													
324	324																					



Drillhole No. PD-10-01

**GINGURU EXPLORATION INC.**

Northing : 5177822

Drilled by:

**Pardo Project Diamond Drilling 2010/2011**

Easting : 554482

Core size :NQ

Core stored at Ginguro's core yard facility  
at 2018 Kingsway, Sudbury, ON P3B 4J8

Elevation (masl): 263.5

Logged date: 2010-7-7

Dip (deg): 90

Logged by: L.Longridge

Start date: 2010-6-30

Township: PARDO

Azimuth (deg): 0

Sampled by :Winston Whymark

End date: 2010-6-7

Claim No.: 4217748

Total Depth (m): 390

Depth (m)	Depth (m)	Logging						Clast (size mm)				Pyrite			Analytical						
		From (m)	To (m)	Lith Code	Matrix size	Dip	Comments	Strat	Strat	Clast Ave	Clast Max	Qtz %	Clast type	Py type	Py %	Py Size (mm)	From (m)	To (m)	Sample	Au (ppm)	Au ppm
326	326																				
327	327																				
328	328																				
329	329																				
330	330																				
331	331																				
332	332																				
333	333																				
334	334																				
335	335																				
336	336	321.47	346.34	fl			silt beds near base; 12 cm qtz vein @ 341.30 m														
337	337																				
338	338																				
339	339																				
340	340																				
341	341																				
342	342																				
343	343																				
344	344																				
345	345																344.3	345.34	H930854		
346	346																345.34	346.38	H930855		
347	347																346.38	347.23	H930856		
348	348																347.23	348.27	H930857		
349	349	346.34	350.81	Gmpm	.5												348.27	349.3	H930858		
																	349.3	349.81	H930859		
																	349.81	350.81	H930860		

Drillhole No. PD-10-01

**GINGURU EXPLORATION INC.**

Northing : 5177822

Drilled by:

**Pardo Project Diamond Drilling 2010/2011**

Easting : 554482

Core size :NQ

Core stored at Ginguro's core yard facility  
at 2018 Kingsway, Sudbury, ON P3B 4J8

Elevation (masl): 263.5

Logged date: 2010-7-7

Dip (deg): 90

Logged by: L.Longridge

Start date: 2010-6-30

Township: PARDO

Azimuth (deg): 0

Sampled by :Winston Whymark

End date: 2010-6-7

Claim No.: 4217748

Total Depth (m): 390

Depth (m)	Depth (m)	Logging					Clast (size mm)				Pyrite			Analytical							
		From (m)	To (m)	Lith Code	Matrix size	Dip	Comments	Strat	Strat	Clast Ave	Clast Max	Qtz %	Clast type	Py type	Py %	Py Size (mm)	From (m)	To (m)	Sample	Au (ppm)	Au ppm
346.34	350.81	Gmpm	.5					MA	50	100	50	metavolcanics	detrital				349.81	350.81	H930860		
350.81	352.56	shw						MA				metavolcanics	disseminated				350.81	351.78	H930861		
352.56	352.95	fl				pyrrhotite/chalcopyrite veins		MA				metavolcanics	veins				352.56	352.95	H930865		
352.95	353.39	Gmpm	1			pyrrhotite		MA				metavolcanics	matrix				352.95	353.42	H930866		
353.39	354.04	fl				pyrrhotite/chalcopyrite veins		MA				metavolcanics	veins				353.42	354.04	H930867		
354.04	355.00	Gmpc	1			pyrrhotite and chalcopyrite		MA				metavolcanics	secondary, detrital				354.04	355.00	H930868		
355.00	355.19	fl						MA				metavolcanics	shale				354.48	355.00	H930869		
355.19	356.83	Gmpc	2					MA				BIF, siltstone	detrital				355.19	356.83	H930871		
356.83	358.83	Gmpc	2					MA				siltstone	massive, detrital				356.83	357.48	H930872		
358.83	359.80	Gmpm	2					MA				metavolcanics	detrital				357.48	358.31	H930873		
359.80	361.00	shw				pyrite on bedding planes		MA				metavolcanics	bedding				358.31	358.92	H930876		
361.00	361.79	Gmpc	.3					MA				metavolcanics	disseminated				359.80	361.00	H930879		
361.79	362.91	shw	.5					MA				metavolcanics	disseminated				361.00	361.79	H930880		
362.91	365.14	Gmpm						MA				metavolcanics	disseminated				361.79	362.91	H930881		
365.14	366.93	Gmpc						MA				metavolcanics	disseminated				362.91	363.92	H930882		
366.93	370.66	shw				20mm qtz clasts		MA				metavolcanics, siltstone, shale	disseminated				363.92	364.67	H930883		
370.66	371.74	Gmpm	2					MA				metavolcanics, metasediments	matrix				364.67	365.14	H930884		
371.74	372.47	shw						MA				metavolcanics	detrital				365.14	365.91	H930887		
372.47	372.93	Gmpm	1			pyrrhotite and pyrite		MA				metavolcanics	detrital				365.91	366.4	H930888		
372.93	373.00	Gmcc				sulphides in matrix		MA				metavolcanics	detrital				366.4	366.93	H930889		
373.00	373.68	shw						MA				metavolcanics, shale	disseminated				366.93	367.94	H930890		
373.68	374.83	shw						MA				metavolcanics	matrix				367.94	368.74	H930891		
374.83	390.00	MT				basement - pyrite and pyrrhotite veins		ABS				metavolcanics	veins				368.74	369.75	H930892		
																	369.75	370.66	H930893		
																	370.66	370.98	H930894		
																	370.98	371.74	H930895		
																	371.74	372.47	H930896		
																	372.47	372.93	H930897		
																	372.93	373.16	H930898		
																	373.16	373.68	H930899		
																	373.68	374.83	H930900		
																	374.83	375.28	H930901		

Drillhole No. PD-10-01

**GINGURU EXPLORATION INC.**

Northing : 5177822

Drilled by:

**Pardo Project Diamond Drilling 2010/2011**

Easting : 554482

Core size :NQ

Core stored at Ginguro's core yard facility  
at 2018 Kingsway, Sudbury, ON P3B 4J8

Elevation (masl): 263.5

Logged date: 2010-7-7

Dip (deg): 90

Logged by: L.Longridge

Start date: 2010-6-30

Township: PARDO

Azimuth (deg): 0

Sampled by :Winston Whymark

End date: 2010-6-7

Claim No.: 4217748

Total Depth (m): 390

Depth (m)	Depth (m)	Logging						Clast (size mm)				Pyrite			Analytical						
		From (m)	To (m)	Lith Code	Matrix size	Dip	Comments	Strat	Strat	Clast Ave	Clast Max	Qtz %	Clast type	Py type	Py %	Py Size (mm)	From (m)	To (m)	Sample	Au (ppm)	Au ppm
376	376																374.83	375.28	H930901		
377	377																375.28	376.34	H930902		
378	378																				
379	379																				
380	380																				
381	381																				
382	382	374.83	390.00	MT			basement - pyrite and pyrrhotite veins		ABS												
383	383																				
384	384																				
385	385																				
386	386																				
387	387																				
388	388																				
389	389																				
390	390																				
391	391																				
392	392																				
393	393																				
394	394																				
395	395																				
396	396																				
397	397																				
398	398																				
399	399																				

Drillhole No. PD-10-08

**GINGURU EXPLORATION INC.**

Northing : 5179239

Drilled by:

**Pardo Project Diamond Drilling 2010/2011**

Easting : 555435

Core size :NQ

Core stored at Ginguro's core yard facility  
at 2018 Kingsway, Sudbury, ON P3B 4J8

Elevation (masl): 273

Logged date: 2010-8-1

Dip (deg): -90

Logged by: L.Longridge

Start date: 2010-7-28

Township: PARDO

Azimuth (deg): 0

Sampled by :W. Whymark

End date: 2010-7-30

Claim No.: 3011984

Total Depth (m): 250

Depth (m)	Depth (m)	Logging						Clast (size mm)				Pyrite			Analytical						
		From (m)	To (m)	Lith Code	Matrix size	Dip	Comments	Strat	Strat	Clast Ave	Clast Max	Qtz %	Clast type	Py type	Py %	Py Size (mm)	From (m)	To (m)	Sample	Au (ppm)	Au ppm
0	0																				
1	1																				
2	2																				
3	3																				
4	4																				
5	5																				
6	6																				
7	7																				
8	8																				
9	9	0.00	16.85	shw																	
10	10																				
11	11																				
12	12																				
13	13																				
14	14																				
15	15																				
16	16																				
17	17																16.45	16.55	L762833		
																	16.55	16.71	L762834		
																	16.71	16.8	L762835		
18	18																				
19	19																				
20	20																				
21	21	16.85	43.60	shw																	
22	22																				
23	23																				
24	24																				

Drillhole No. PD-10-08

**GINGURU EXPLORATION INC.**

Northing : 5179239

Drilled by:

**Pardo Project Diamond Drilling 2010/2011**

Easting : 555435

Core size :NQ

Core stored at Ginguru's core yard facility  
at 2018 Kingsway, Sudbury, ON P3B 4J8

Elevation (masl): 273

Logged date: 2010-8-1

Dip (deg): -90

Logged by: L.Longridge

Start date: 2010-7-28

Township: PARDO

Azimuth (deg): 0

Sampled by: W. Whymark

End date: 2010-7-30

Claim No.: 3011984

Total Depth (m): 250

Depth (m)	Depth (m)	Logging					Clast (size mm)				Pyrite			Analytical								
		From (m)	To (m)	Lith Code	Matrix size	Dip	Comments	Strat	Strat	Clast Ave	Clast Max	Qtz %	Clast type	Py type	Py %	Py Size (mm)	From (m)	To (m)	Sample	Au (ppm)	Au ppm	
26	26								50	100	100				5	10						
27	27								50	100	100				5	10						
28	28								50	100	100				5	10						
29	29								50	100	100				5	10						
30	30								50	100	100				5	10						
31	31								50	100	100				5	10						
32	32								50	100	100				5	10						
33	33								50	100	100				5	10						
34	34	16.85	43.60	shw					50	100	100				5	10						
35	35								50	100	100				5	10						
36	36								50	100	100				5	10						
37	37								50	100	100				5	10						
38	38								50	100	100				5	10						
39	39								50	100	100				5	10						
40	40								50	100	100				5	10						
41	41								50	100	100				5	10						
42	42								50	100	100				5	10						
43	43								50	100	100				5	10						
44	44	43.60	43.89	fl					50	100	100				5	10						
45	45								50	100	100				5	10		43.89	45	260409		
46	46								50	100	100				5	10		43.89	45	260409		
47	47	43.89	50.73	Gmpc	.5				50	100	100				5	10		45	46	260407		
48	48								50	100	100				5	10		45	46	260407		
49	49								50	100	100				5	10		46	47	260406		
									50	100	100				5	10		46	47	260406		
									50	100	100				5	10		47	48	260405		
									50	100	100				5	10		47	48	260405		
									50	100	100				5	10		48	49	260403		
									50	100	100				5	10		48	49	260403		
									50	100	100				5	10		49	50	260402		
									50	100	100				5	10		49	50	260402		

Drillhole No. PD-10-08

**GINGURU EXPLORATION INC.**

Northing : 5179239

Drilled by:

**Pardo Project Diamond Drilling 2010/2011**

Easting : 555435

Core size :NQ

Core stored at Ginguro's core yard facility  
at 2018 Kingsway, Sudbury, ON P3B 4J8

Elevation (masl): 273

Logged date: 2010-8-1

Dip (deg): -90

Logged by: L.Longridge

Start date: 2010-7-28

Township: PARDO

Azimuth (deg): 0

Sampled by: W. Whymark

End date: 2010-7-30

Claim No.: 3011984

Total Depth (m): 250

Depth (m)	Depth (m)	Logging					Clast (size mm)				Pyrite			Analytical								
		From (m)	To (m)	Lith Code	Matrix size	Dip	Comments	Strat	Strat	Clast Ave	Clast Max	Qtz %	Clast type	Py type	Py %	Py Size (mm)	From (m)	To (m)	Sample	Au (ppm)	Au ppm	
49	50	43.89	50.73	Gmpc	.5			MIGU	50	100	100	Granite, metased, porphyry, chert	secondary	5	10	5	10	49	50	260402		
50	51																	50	50.73	260401		
51	52	50.73	53.09	shw				MIS										51.72	51.82	L762836		
52	53																	51.82	51.94	L762837		
53	54																					
54	55	53.09	55.68	shw				MIS														
55	56																					
56	57																					
57	58																					
58	59																					
59	60																					
60	61																					
61	62																					
62	63																					
63	64																					
64	65	55.68	78.84	fl		60	pyrite on bedding	MIS					secondary									
65	66																					
66	67																					
67	68																					
68	69																					
69	70																					
70	71																					
71	72																					
72	73																					
73	74																					

Drillhole No. PD-10-08

**GINGURU EXPLORATION INC.**

Northing : 5179239

Drilled by:

**Pardo Project Diamond Drilling 2010/2011**

Easting : 555435

Core size :NQ

Core stored at Ginguru's core yard facility  
at 2018 Kingsway, Sudbury, ON P3B 4J8

Elevation (masl): 273

Logged date: 2010-8-1

Dip (deg): -90

Logged by: L.Longridge

Start date: 2010-7-28

Township: PARDO

Azimuth (deg): 0

Sampled by :W. Whymark

End date: 2010-7-30

Claim No.: 3011984

Total Depth (m): 250

Depth (m)	Depth (m)	Logging						Clast (size mm)				Pyrite			Analytical								
		From (m)	To (m)	Lith Code	Matrix size	Dip	Comments	Strat	Strat	Clast Ave	Clast Max	Qtz %	Clast type	Py type	Py %	Py Size (mm)	From (m)	To (m)	Sample	Au (ppm)	Au ppm		
76	76																						
77	77	55.68	78.84	fl		60	pyrite on bedding		MIS					secondary									
78	78																						
79	79																						
80	80	78.84	81.64	FAULT		80			MIS														
81	81																						
82	82	81.64	82.88	shw					MIS														
83	83	82.88	83.00	FAULT		70			MIS														
84	84																						
85	85																						
86	86																						
87	87																						
88	88																						
89	89																						
90	90																						
91	91																						
92	92	83.00	127.29	shw		10	local pebbles, local pyrite on bedding surfaces		MIS					bedding, secondary									
93	93																						
94	94																						
95	95																						
96	96																						
97	97																						
98	98																						
99	99																						

Drillhole No. PD-10-08

**GINGURU EXPLORATION INC.**

Northing : 5179239

Drilled by:

**Pardo Project Diamond Drilling 2010/2011**

Easting : 555435

Core size :NQ

Core stored at Ginguro's core yard facility  
at 2018 Kingsway, Sudbury, ON P3B 4J8

Elevation (masl): 273

Logged date: 2010-8-1

Dip (deg): -90

Logged by: L.Longridge

Start date: 2010-7-28

Township: PARDO

Azimuth (deg): 0

Sampled by :W. Whymark

End date: 2010-7-30

Claim No.: 3011984

Total Depth (m): 250

Depth (m)	Depth (m)	Logging						Clast (size mm)				Pyrite			Analytical							
		From (m)	To (m)	Lith Code	Matrix size	Dip	Comments	Strat	Strat	Clast Ave	Clast Max	Qtz %	Clast type	Py type	Py %	Py Size (mm)	From (m)	To (m)	Sample	Au (ppm)	Au ppm	
101	101																					
102	102																					
103	103																					
104	104																					
105	105																					
106	106																					
107	107																					
108	108																					
109	109																					
110	110																					
111	111																					
112	112	83.00	127.29	shw		10	local pebbles, local pyrite on bedding surfaces		MIS													
113	113																					
114	114																					
115	115																					
116	116																					
117	117																					
118	118																					
119	119																					
120	120																					
121	121																					
122	122																					
123	123																					
124	124																					



Drillhole No. PD-10-08

**GINGURU EXPLORATION INC.**

Northing : 5179239

Drilled by:

**Pardo Project Diamond Drilling 2010/2011**

Easting : 555435

Core size :NQ

Core stored at Ginguro's core yard facility  
at 2018 Kingsway, Sudbury, ON P3B 4J8

Elevation (masl): 273

Logged date: 2010-8-1

Dip (deg): -90

Logged by: L.Longridge

Start date: 2010-7-28

Township: PARDO

Azimuth (deg): 0

Sampled by: W. Whymark

End date: 2010-7-30

Claim No.: 3011984

Total Depth (m): 250

Depth (m)	Depth (m)	Logging					Clast (size mm)				Pyrite			Analytical								
		From (m)	To (m)	Lith Code	Matrix size	Dip	Comments	Strat	Strat	Clast Ave	Clast Max	Qtz %	Clast type	Py type	Py %	Py Size (mm)	From (m)	To (m)	Sample	Au (ppm)	Au ppm	
126	126	83.00	127.29	shw		10	local pebbles, local pyrite on bedding surfaces		MIS													
127	127																					
128	128	127.29	128.07	fl		12	local sand beds		MIS													
129	129	128.07	128.56	shw					MIS													
130	130	128.56	130.00	Gmpm	.5				MILG								128.56	130	260400			
131	131	130.00	130.48	shw					MILG								130	130.48	260399	260399		
132	132	130.48	131.20	Gmpc	.5				MIG1								130.48	131.2	260398			
133	133	131.20	131.43	shw					PES													
134	134								PEF													
135	135																					
136	136																					
137	137																					
138	138																					
139	139	133.97	143.58	fl					PEF													
140	140																					
141	141																					
142	142																					
143	143																					
144	144																					
145	145																					
146	146																					
147	147	143.58	149.82	shw					PEF													
148	148																					
149	149																					
150	150	149.82	155.12	fl					PEF													

Drillhole No. PD-10-08

**GINGURU EXPLORATION INC.**

Northing : 5179239

Drilled by:

**Pardo Project Diamond Drilling 2010/2011**

Easting : 555435

Core size :NQ

Core stored at Ginguru's core yard facility  
at 2018 Kingsway, Sudbury, ON P3B 4J8

Elevation (masl): 273

Logged date: 2010-8-1

Dip (deg): -90

Logged by: L.Longridge

Start date: 2010-7-28

Township: PARDO

Azimuth (deg): 0

Sampled by: W. Whymark

End date: 2010-7-30

Claim No.: 3011984

Total Depth (m): 250

Depth (m)	Depth (m)	Logging						Clast (size mm)				Pyrite			Analytical							
		From (m)	To (m)	Lith Code	Matri size	Dip	Comments	Strat	Strat	Clast Ave	Clast Max	Qtz %	Clast type	Py type	Py %	Py Size (mm)	From (m)	To (m)	Sample	Au (ppm)	Au ppm	
151	151																					
152	152	149.82	155.12	fi				PEF														
153	153																					
154	154																					
155	155																					
156	156	155.12	157.88	shw				PEF														
157	157																					
158	158	157.88	158.41	fi				PEF														
159	159																					
160	160																					
161	161																					
162	162																					
163	163																					
164	164																					
165	165																					
166	166																					
167	167	158.41	181.70	Gmpm	.1			RLDI														
168	168																					
169	169																					
170	170																					
171	171																					
172	172																					
173	173																					
174	174																					

Drillhole No. PD-10-08

**GINGURU EXPLORATION INC.**

Northing : 5179239

Drilled by:

**Pardo Project Diamond Drilling 2010/2011**

Easting : 555435

Core size :NQ

Core stored at Ginguro's core yard facility  
at 2018 Kingsway, Sudbury, ON P3B 4J8

Elevation (masl): 273

Logged date: 2010-8-1

Dip (deg): -90

Logged by: L.Longridge

Start date: 2010-7-28

Township: PARDO

Azimuth (deg): 0

Sampled by :W. Whymark

End date: 2010-7-30

Claim No.: 3011984

Total Depth (m): 250

Depth (m)	Depth (m)	Logging						Clast (size mm)				Pyrite			Analytical							
		From (m)	To (m)	Lith Code	Matrix size	Dip	Comments	Strat	Strat	Clast Ave	Clast Max	Qtz %	Clast type	Py type	Py %	Py Size (mm)	From (m)	To (m)	Sample	Au (ppm)	Au ppm	
176	176																					
177	177																					
178	178	158.41	181.70	Gmpm	.1																	
179	179																					
180	180																					
181	181																					
182	182																					
183	183																					
184	184																					
185	185																					
186	186																					
187	187	181.70	191.65	shw																		
188	188																					
189	189																					
190	190																					
191	191																					
192	192																191.65	192.72	260397			
193	193																192.72	194	260396			
194	194																194	195.96	260395			
195	195																					
196	196	191.65	204.94	Gmpc	.5	carbonate cement, very little matrix											195.96	197	260394			
197	197																					
198	198																					
199	199																197	198.06	260393			
																	198.06	199.26	260392			
																	199.26	200.64	260391			

Drillhole No. PD-10-08

**GINGURU EXPLORATION INC.**

Northing : 5179239

Drilled by:

**Pardo Project Diamond Drilling 2010/2011**

Easting : 555435

Core size :NQ

Core stored at Ginguro's core yard facility  
at 2018 Kingsway, Sudbury, ON P3B 4J8

Elevation (masl): 273

Logged date: 2010-8-1

Dip (deg): -90

Logged by: L.Longridge

Start date: 2010-7-28

Township: PARDO

Azimuth (deg): 0

Sampled by: W. Whymark

End date: 2010-7-30

Claim No.: 3011984

Total Depth (m): 250

Depth (m)	Depth (m)	Logging					Clast (size mm)				Pyrite			Analytical							
		From (m)	To (m)	Lith Code	Matrix size	Dip	Comments	Strat	Strat	Clast Ave	Clast Max	Qtz %	Clast type	Py type	Py %	Py Size (mm)	From (m)	To (m)	Sample	Au (ppm)	Au ppm
201	201																199.26	200.64	260391		
202	202	191.65	204.94	Gmpc	.5	carbonate cement, very little matrix		RLGS				metavolcanics, chert, metasediments, BIF	secondary				200.64	202.95	260390		
203	203																202.95	203.33	260389		
204	204																203.33	204.51	260387		
205	205	204.94	205.58	shw				MK									204.51	204.94	260386		
206	206																				
207	207	205.58	208.61	fl				MK													
208	208																				
209	209	208.61	210.67	shw				MK													
210	210																				
211	211																				
212	212																				
213	213	210.67	214.75	fl				MK													
214	214																				
215	215	214.75	215.60	shw				MK													
216	216	215.60	216.23	fl				MK													
217	217																				
218	218																				
219	219	216.23	221.42	shw				MK													
220	220																				
221	221																220.1	221.42	260385		
222	222	221.42	222.60	Gmoc	.2			MA					matrix, secondary				221.42	222.03	260384		
223	223																222.03	222.6	260382		
224	224	222.60	224.22	shw		local pebbles		MA					secondary				222.6	223.45	260381		
225	225																223.45	224.22	260380		
226	226	224.22	225.03	Gmpm	.5			MA					metasediments	detrital and secondary			224.22	225.03	260379		

Drillhole No. PD-10-08

**GINGURU EXPLORATION INC.**

Northing : 5179239

Drilled by:

**Pardo Project Diamond Drilling 2010/2011**

Easting : 555435

Core size :NQ

Core stored at Ginguro's core yard facility  
at 2018 Kingsway, Sudbury, ON P3B 4J8

Elevation (masl): 273

Logged date: 2010-8-1

Logged by: L.Longridge

Start date: 2010-7-28

Township: PARDO

Dip (deg): -90

Azimuth (deg): 0

Sampled by :W. Whymark

End date: 2010-7-30

Claim No.: 3011984

Total Depth (m): 250

Depth (m)	Depth (m)	Logging					Clast (size mm)				Pyrite			Analytical						
		From (m)	To (m)	Lith Code	Matrix size	Dip	Comments	Strat	Strat	Clast Ave	Clast Max	Qtz %	Clast type	Py type	Py %	Py Size (mm)	From (m)	To (m)	Sample	Au (ppm)
224.22	225.03	Gmpm	.5	25			MA		50	100	100	metasediments	detrital	5	5	224.22	225.03	260379		
225.03	225.28	Gmpc					MA					metasediments	detrital and secondary			225.03	225.28	260378		
225.28	225.90	shw		20			MA					metasediments	detrital			225.28	225.84	260377		
225.90	226.06	Gmoc	2				MA					metasediments	detrital bedding, secondary			225.84	226.06	260376		
226.06	226.48	shw		30	grades up into gmoc		MA					metasediments	detrital and secondary			226.06	226.78	260375		
226.48	226.83	gmpc	.5				MA					metasediments	detrital and secondary			226.48	227	260374		
226.83	228.81	fl					MA					metasediments	detrital and secondary			227	227.62	260373		
228.81	229.70	gmpc	.5				MA					metasediments, chert	secondary			227.62	228.79	260372		
229.70	231.79	shw		15	x-bedding parallel to bedding dip, local pebbles		MA									228.79	228.81	260371		
231.79	232.71	shw					MA									228.81	229.13	260370		
232.71	232.71	shw					MA									229.13	229.7	260368		
232.71	233.7	shw					MA									229.7	230.28	260367		
233.7	234.34	gmpc	.5		secondary pyrrhoite rimming clasts		MA					metasediments, BIF	secondary			230.28	231.57	260366		
234.34	235.6	shw		7	local pebbles		MA									231.57	231.79	260365		
235.6	236.47	shw					MA									231.79	232.74	260363		
236.47	237.12	shw					MA									232.74	233.7	260362		
237.12	237.48	shw		15	arenite		MA									233.7	234.34	260361		
237.48	238.48	shw		16	cross-bedding, oriented 30 degrees south of bedding		MA									234.34	235.6	260360		
238.48	239.44	shw		7	cross-bedding dipping 30, parallel to bedding		MA									235.6	235.78	260359		
239.44	239.86	shw					MA									235.78	236.47	260358		
239.86	240.46	shw					MA									236.47	237.12	260357		
240.46	241.5	shw					MA									237.12	237.48	260356		
241.5	242.14	gmpm	.1	12	grit layer, angular quartz pebbles		MA					metasediments	secondary			237.48	238.48	260355		
242.14	242.28	fl		12			MA									238.48	239.44	260354		
242.28	243.42	gmoc	.5	45	quartz pebble conglomerate		MA									239.44	239.86	260353		
243.42	244.52	MT					ABS									239.86	240.46	260352		
244.52	245															240.46	241	260351		
245	246															241	241.5	260350		
246	247															241.5	242.14	260349		
247	248															242.14	242.28	260348		
248	249															242.28	242.82	260347		
249																242.82	243.42	260346		
																243.42	244.52	260345		

Drillhole No. PD-10-08

**GINGURU EXPLORATION INC.**

Northing : 5179239

Drilled by:

**Pardo Project Diamond Drilling 2010/2011**

Easting : 555435

Core size :NQ

Core stored at Ginguro's core yard facility  
at 2018 Kingsway, Sudbury, ON P3B 4J8

Elevation (masl): 273

Logged date: 2010-8-1

Dip (deg): -90

Logged by: L.Longridge

Start date: 2010-7-28

Township: PARDO

Azimuth (deg): 0

Sampled by :W. Whymark

End date: 2010-7-30

Claim No.: 3011984

Total Depth (m): 250

Depth (m)	Logging						Clast (size mm)				Pyrite			Analytical						
	From (m)	To (m)	Lith Code	Matrix size	Dip	Comments	Strat	Strat	Clast Ave	Clast Max	Qtz %	Clast type	Py type	Py %	Py Size (mm)	From (m)	To (m)	Sample	Au (ppm)	Au ppm
	243.42	250.00	MT						50	100	100			5	10	5	10			
251																				
252																				
253																				
254																				
255																				
256																				
257																				
258																				
259																				
260																				
261																				
262																				
263																				
264																				
265																				
266																				
267																				
268																				
269																				
270																				
271																				
272																				
273																				
274																				

Drillhole No. PD-10-09

**GINGURU EXPLORATION INC.**

Northing : 5179237

Drilled by:

**Pardo Project Diamond Drilling 2010/2011**

Easting : 556167

Core size :NQ

Core stored at Ginguro's core yard facility  
at 2018 Kingsway, Sudbury, ON P3B 4J8

Elevation (masl): 279

Logged date: 2010-8-8

Dip (deg): -90

Logged by: L. Longridge

Start date: 2010-7-30

Township: PARDO

Azimuth (deg): 0

Sampled by :W Whymark

End date: 2010-8-6

Claim No.: 3011984

Total Depth (m): 382

Depth (m)	Depth (m)	Logging						Clast (size mm)				Pyrite			Analytical							
		From (m)	To (m)	Lith Code	Matrix size	Dip	Comments	Strat	Strat	Clast Ave	Clast Max	Qtz %	Clast type	Py type	Py %	Py Size (mm)	From (m)	To (m)	Sample	Au (ppm)	Au ppm	
0	0	0.00	28.95	shw					50	100	50			5	10	5	10					
1	1																					
2	2																					
3	3																					
4	4																					
5	5																					
6	6																					
7	7																					
8	8																					
9	9																					
10	10																					
11	11																					
12	12																					
13	13						local pebbles															
14	14																					
15	15																					
16	16																					
17	17																					
18	18																					
19	19																					
20	20																					
21	21																					
22	22																					
23	23																					
24	24																					

Drillhole No. PD-10-09

**GINGURU EXPLORATION INC.**

Northing : 5179237

Drilled by:

**Pardo Project Diamond Drilling 2010/2011**

Easting : 556167

Core size :NQ

Core stored at Ginguro's core yard facility  
at 2018 Kingsway, Sudbury, ON P3B 4J8

Elevation (masl): 279

Logged date: 2010-8-8

Dip (deg): -90

Logged by: L. Longridge

Start date: 2010-7-30

Township: PARDO

Azimuth (deg): 0

Sampled by :W Whymark

End date: 2010-8-6

Claim No.: 3011984

Total Depth (m): 382

Depth (m)	Depth (m)	Logging					Clast (size mm)				Pyrite			Analytical							
		From (m)	To (m)	Lith Code	Matrix size	Dip	Comments	Strat	Strat	Clast Ave	Clast Max	Qtz %	Clast type	Py type	Py %	Py Size (mm)	From (m)	To (m)	Sample	Au (ppm)	Au ppm
26	26																25.6	25.72	343894		
27	27	0.00	28.95	shw													25.76	25.76	343895		
28	28																		343896		
29	29	28.95	28.99	Gmpc shw	5												28.76	28.95	343897		
29	29	28.99	29.06	Gmpc	5	pyrite and pyrrhotite chalcopyrite, pyrite, pyrrhotite											28.95	29.2	260311		
29	29	29.06	29.20	Gmpc	5												28.95	29.2	260311		
29	29	29.06	29.20	Gmpc	5												29.2	29.4	343884		
30	30																				
31	31																30.4	30.59	343885		
31	31																30.59	30.93	343886		
31	31																30.93	31.13	343887		
32	32																				
33	33																32.73	32.88	343888		
33	33																32.88	32.95	343889		
33	33																32.95	33.05	343890		
34	34																33.48	33.68	343892		
34	34																34	34	343893		
34	34																34	34.2	343898		
35	35																				
36	36																				
37	37																				
38	38																37.82	38.02	343899		
38	38																38.02	38.28	343900		
38	38																38.28	38.5	343902		
39	39																				
40	40	29.20	54.12	shw	.5	sandy unit with local 2-3 conglomerate beds															
41	41																				
42	42																				
43	43																				
44	44																				
45	45																				
46	46																45.77	45.89	343903		
46	46																45.89	45.93	343904		
46	46																45.93	46	343905		
47	47																46.24	46.34	343906		
47	47																46.34	46.44	343907		
47	47																46.44	46.54	343908		
48	48																				
49	49																				



Drillhole No. PD-10-09

**GINGURU EXPLORATION INC.**

Northing : 5179237

Drilled by:

**Pardo Project Diamond Drilling 2010/2011**

Easting : 556167

Core size :NQ

Core stored at Ginguro's core yard facility  
at 2018 Kingsway, Sudbury, ON P3B 4J8

Elevation (masl): 279

Logged date: 2010-8-8

Dip (deg): -90

Logged by: L. Longridge

Start date: 2010-7-30

Township: PARDO

Azimuth (deg): 0

Sampled by :W Whymark

End date: 2010-8-6

Claim No.: 3011984

Total Depth (m): 382

Depth (m)	Logging						Clast (size mm)				Pyrite			Analytical						
	From (m)	To (m)	Lith Code	Matrix size	Dip	Comments	Strat	Strat	Clast Ave	Clast Max	Qtz %	Clast type	Py type	Py %	Py Size (mm)	From (m)	To (m)	Sample	Au (ppm)	Au ppm
51																				
52	29.20	54.12	shw	.5		sandy unit with local 2-3 conglomerate beds		MIGU				metasediments	Secondary			51.95	52.05	343909		
																52.05	52.1	343910		
																52.1	52.2	343912		
54	54.12	54.15	fl					MIGU												
56	54.15	58.98	shw					MIGU								56.39	56.52	343913		
																56.55	56.74	343914		
																56.74	56.89	343915		
																56.89	57.14	343916		
																57.14	57.24	343917		
																57.24	57.68	343918		
																57.68	57.8	343919		
																57.8	58	343920		
																58.35	58.45	343921		
																58.45	58.62	343922		
																58.62	58.85	343923		
59	58.98	59.04	Gmpc	.5				MIGU				metasediments	Secondary			58.85	59.05	343924		
																59.05	59.14	343925		
																59.14	59.24	343926		
																59.24	59.24	343927		
																59.24	59.24	343928		
61																61	61.13	343929		
																61.13	61.31	343930		
																61.31	61.41	343931		
63	59.04	67.22	shw			local pebbles and 1-3 cm conglomerate beds		MIGU												
68	67.22	68.74	shw					MIGU								67.67	67.77	343932		
																67.77	67.97	343933		
																67.97	68.07	343934		
																68.07	68.07	343935		
72	68.74	93.26	shw			qtz veins @ 89-89.3m, 60 degree dip. Also local pebble beds		MIGU												

Drillhole No. PD-10-09

**GINGURU EXPLORATION INC.**

Northing : 5179237

Drilled by:  

**Pardo Project Diamond Drilling 2010/2011**

Easting : 556167

Core size :NQ

Core stored at Ginguro's core yard facility  
at 2018 Kingsway, Sudbury, ON P3B 4J8

Elevation (masl): 279

Logged date: 2010-8-8

Logged by: L. Longridge

Start date: 2010-7-30

Township: PARDO

Azimuth (deg): 0

Sampled by :W Whymark

End date: 2010-8-6

Claim No.: 3011984

Total Depth (m): 382

Depth (m)	Depth (m)	Logging						Clast (size mm)				Pyrite			Analytical							
		From (m)	To (m)	Lith Code	Matrix size	Dip	Comments	Strat	Strat	Clast Ave	Clast Max	Qtz %	Clast type	Py type	Py %	Py Size (mm)	From (m)	To (m)	Sample	Au (ppm)	Au ppm	
76.0	76.0								50	100	0			5	10	5						
77.0	77.0								50	100	0			5	10	5						
78.0	78.0								50	100	0			5	10	5						
79.0	79.0								50	100	0			5	10	5						
79.61-79.75		79.61	79.71						50	100	0			5	10	5	79.61	79.71	343936			
79.71-79.85		79.71	79.75						50	100	0			5	10	5	79.71	79.75	343937			
79.85-80.00		79.85							50	100	0			5	10	5	79.85		343938			
80.0	80.0								50	100	0			5	10	5						
81.0	81.0								50	100	0			5	10	5						
82.0	82.0								50	100	0			5	10	5						
83.0	83.0								50	100	0			5	10	5						
84.0	84.0	68.74	93.26	shw			qtz veins @ 89-89.3m, 60 degree dip. Also local pebble beds															
85.0	85.0							MIGU														
86.0	86.0																					
87.0	87.0																					
88.0	88.0																					
89.0	89.0																					
90.0	90.0																					
91.0	91.0																					
92.0	92.0																					
93.0	93.0																					
93.12-93.35		93.12	93.26						50	100	0		secondary				93.12	93.26	343943			
93.26-93.35		93.26	93.35	Gmpc	5		pyrrhotite and pyrite										93.26	93.35	343944			
93.35-93.78		93.35															93.35		343945			
93.38-93.47		93.38															93.38	93.47	343946			
93.47-93.55		93.47															93.47	93.55	343947			
93.55-93.73		93.55															93.55	93.73	343948			
93.73-93.78		93.73															93.73	93.78	343949			
93.78-93.86		93.78															93.78	93.86	343950			
93.86-93.91		93.86															93.86	93.91	343951			
93.91-94.18		93.91															93.91	94.18	343952			
94.18-94.27		94.18															94.18	94.27	343953			
94.27-94.37		94.27															94.27	94.37	343954			
94.37-94.62		94.37															94.37	94.62	343955			
94.62-95.91		94.62															94.62		343956			
95.91-95.98		95.91															95.91	95.98	343957			
96.0	96.0																					
97.0	97.0	93.35	152.92	shw			fine- medium grained, local 1-3 com conglomerate beds and scattered pebbles															
97.0	97.0							MIS														
98.0	98.0																					
99.0	99.0																					
99.77-99.87		99.77															99.77	99.87	343939			
99.87-99.94		99.87															99.87	99.94	343940			
99.94-100.04		99.94															99.94	100.04	343942			

Drillhole No. PD-10-09

**GINGURU EXPLORATION INC.**

Northing : 5179237

Drilled by:

**Pardo Project Diamond Drilling 2010/2011**

Easting : 556167

Core size :NQ

Core stored at Ginguro's core yard facility  
at 2018 Kingsway, Sudbury, ON P3B 4J8

Elevation (masl): 279

Logged date: 2010-8-8

Dip (deg): -90

Logged by: L. Longridge

Start date: 2010-7-30

Township: PARDO

Azimuth (deg): 0

Sampled by: W Whymark

End date: 2010-8-6

Claim No.: 3011984

Total Depth (m): 382

Depth (m)	Depth (m)	Logging					Clast (size mm)				Pyrite			Analytical							
		From (m)	To (m)	Lith Code	Matrix size	Dip	Comments	Strat	Strat	Clast Ave	Clast Max	Qtz %	Clast type	Py type	Py %	Py Size (mm)	From (m)	To (m)	Sample	Au (ppm)	Au ppm
99.94	100.04								50	100	200	50			5	10	5	10	343942		
107.71	107.81																		343958		
107.81	107.92																		343959		
107.92	108.02																		343960		
108.02	108.17																		343962		
108.17	108.24																		343963		
108.24	108.31																		343964		
108.31	108.41																		343965		
109	109.15																		343966		
109.15	109.19																		343967		
109.19	109.29																		343968		
109.29	109.51																		343969		
109.51	109.61																		343970		
109.61	109.71																		343972		
110.02	110.12																		343973		
110.12	110.31																		343974		
110.31	110.41																		343989		
93.35	152.92		shw				fine-medium grained, local 1-3 cm conglomerate beds and scattered pebbles		MIS												
117.08	117.18																		343975		
117.18	117.22																		343976		
117.22	117.32																		343977		
118.46	118.56																		343978		
118.56	118.68																		343979		
118.68	118.78																		343980		

Drillhole No. PD-10-09

GINGURU EXPLORATION INC.

Northing : 5179237

Drilled by:

Pardo Project Diamond Drilling 2010/2011

Easting : 556167

Core size :NQ

Core stored at Ginguro's core yard facility at 2018 Kingsway, Sudbury, ON P3B 4J8

Elevation (masl): 279

Logged date: 2010-8-8

Dip (deg): -90

Logged by: L. Longridge

Start date: 2010-7-30

Township: PARDO

Azimuth (deg): 0

Sampled by :W Whymark

End date: 2010-8-6

Claim No.: 3011984

Total Depth (m): 382

Depth (m)	Logging						Clast (size mm)				Pyrite			Analytical						
	From (m)	To (m)	Lith Code	Matrix size	Dip	Comments	Strat	Strat	Clast Ave	Clast Max	Qtz %	Clast type	Py type	Py %	Py Size (mm)	From (m)	To (m)	Sample	Au (ppm)	Au ppm
126									50	100	50			5	10					
127									100	200	100									
128									200	300	200									
129																129.56	129.66	343982		
																129.66	129.7	343983		
																129.7	129.8	343984		
																130	130.14	343985		
																130.14	130.16	343986		
																130.16	130.26	343987		
130																				
131																				
132																				
133																133.22	133.32	343988		
																133.32	133.62	343990		
																133.62	133.72	343992		
																134.27	134.37	343993		
																134.37	134.52	343994		
																134.52	134.64	343995		
																134.64	134.9	343996		
																134.9	135	343997		
135																135.35	135.45	343998		
																135.45	135.58	343999		
136																				
137	93.35	152.92	shw			fine-medium grained, local 1-3 cm conglomerate beds and scattered pebbles	MIS					secondary								
138																				
139																				
140																140.14	140.24	344000		
																140.24	140.29	217852		
																140.29	140.39	217853		
141																141.45	141.55	217854		
																141.55	141.62	217855		
																141.62	141.72	217856		
																142.1	142.2	217857		
																142.2	142.24	217858		
																142.24	142.34	217859		
																142.34	142.39	217860		
																142.39	142.49	217862		
143																142.92	143.02	217863		
																143.02	143.43	217864		
																143.43	143.5	217865		
144																				
145																				
146																				
147																148	148.1	217866		
																148.1	148.13	217867		
																148.13	148.23	217868		
																148.23	148.29	217869		
																148.29	148.39	217870		
																148.39	148.49	217871		
																148.49	148.53	217872		
																148.53	148.63	217873		
																148.63	148.73	217874		
																148.73	148.83	217875		
																148.83	148.93	217876		
148																148.93	149.03	217877		
																149.03	149.09	217878		
149																				

Drillhole No. PD-10-09

**GINGURU EXPLORATION INC.**

Northing : 5179237

Drilled by:

**Pardo Project Diamond Drilling 2010/2011**

Easting : 556167

Core size :NQ

Core stored at Ginguru's core yard facility  
at 2018 Kingsway, Sudbury, ON P3B 4J8

Elevation (masl): 279

Logged date: 2010-8-8

Dip (deg): -90

Logged by: L. Longridge

Start date: 2010-7-30

Township: PARDO

Azimuth (deg): 0

Sampled by :W Whymark

End date: 2010-8-6

Claim No.: 3011984

Total Depth (m): 382

Depth (m)	Logging						Clast (size mm)				Pyrite			Analytical						
	From (m)	To (m)	Lith Code	Matrix size	Dip	Comments	Strat	Strat	Clast Ave	Clast Max	Qtz %	Clast type	Py type	Py %	Py Size (mm)	From (m)	To (m)	Sample	Au (ppm)	Au ppm
151	93.35	152.92	shw			fine-medium grained, local 1-3 cm conglomerate beds and scattered pebbles		MIS					secondary							
152																				
153	152.92	153.00	Gmpc	.5		pyrrhotite and pyrite		MIGL					secondary			152.85	152.95	217877		
																152.95	153.03	217878		
																153.03	153.13	217879		
																153.34	153.44	217880		
																153.44	154.17	217882		
																154.17	154.27	217883		
																154.27	154.42	217884		
																154.42	154.65	217885		
																154.65	154.76	217886		
																154.76	154.86	217887		
156																				
157																156.92	157	217888		
																157	157.29	217889		
																157.24	157.34	217890		
																157.34	157.6	217892		
																157.6	157.7	217893		
159																				
160	153.00	166.53	shw			local 1-2 cm conglomerate beds		MIGL												
161																				
162																				
163																163	163.1	217894		
																163.1	163.14	217895		
																163.14	163.24	217896		
																163.38	163.53	217897		
																163.53	163.63	217898		
166																				
167	166.53	168.38	Gmpc	.5		locally matrix supported, pyrrhotite rims clasts		MIGL					secondary			166.53	167.03	260312		
																166.53	167.03	260312		
																167.03	167.53	260313		
																167.03	167.53	260313		
																167.53	168.03	260314		
																167.53	168.03	260314		
																168.03	168.38	260315		
																168.03	168.38	260315		
168	168.38	168.59	shw			local pebbles		MIGL					secondary			168.38	168.59	260316		
																168.38	168.59	260316		
169	168.59	169.05	Gmpc	.5		locally matrix supported, pyrrhotite rims clasts		MIGL					secondary			168.59	169.05	260317		
																168.59	169.05	260317		
170																170	170.1	217899		
																170.1	170.14	217900		
																170.14	170.24	261451		
																170.85	170.95	261452		
																170.95	170.99	261453		
																170.99	171.09	261454		
172	172.69.05	180.01	shw			local pebbles		MIGL												
173																				
174																				

Drillhole No. PD-10-09

**GINGURU EXPLORATION INC.**

Northing : 5179237

Drilled by:

**Pardo Project Diamond Drilling 2010/2011**

Easting : 556167

Core size :NQ

Core stored at Ginguro's core yard facility  
at 2018 Kingsway, Sudbury, ON P3B 4J8

Elevation (masl): 279

Logged date: 2010-8-8

Dip (deg): -90

Logged by: L. Longridge

Start date: 2010-7-30

Township: PARDO

Azimuth (deg): 0

Sampled by :W Whymark

End date: 2010-8-6

Claim No.: 3011984

Total Depth (m): 382

Depth (m)	Logging						Clast (size mm)				Pyrite			Analytical						
	From (m)	To (m)	Lith Code	Matrix size	Dip	Comments	Strat	Strat	Clast Ave	Clast Max	Qtz %	Clast type	Py type	Py %	Py Size (mm)	From (m)	To (m)	Sample	Au (ppm)	Au ppm
176																175.81	175.82	261455		
177																175.82	175.95	261456		
178	169.05	180.01	shw			local pebbles		MIGL								178.84	178.99	261458		
179																178.94	179.01	261459		
180																179.01	179.11	261460		
181	180.01	180.08	Gmpc	5		pyrrhotite and pyrite		MIGL				metasediments	Secondary			179.69	179.79	261461		
182	180.08	181.67	shw					MIGL								179.79	179.97	261462		
183	181.67	181.75	Gmpc	5		pyrrhotite and pyrite		MIGL				schist, metased	Secondary			179.97	180.04	261463		
184	181.75	186.72	shw			local pebbles		MIGL								180.04	180.11	261464		
185																180.11	180.21	261465		
186	186.72	186.80	Gmpc	5				MIGL				metasediments	Secondary			181.58	181.68	261466		
187	186.80	186.94	shw					MIGL								181.68	181.87	261467		
188	186.94	187.05	Gmpc	5		pyrrhotite		MIGL				metasediments	Secondary			181.77	181.85	261468		
189																181.95	182.05	261469		
190	187.05	191.67	shw					MIGL								182.05	182.1	261471		
191																182.1	182.2	261472		
192	191.67	191.86	Gmpc	3				MIGL				metasediments	Secondary			184.8	184.9	261473		
193	191.86	192.96	shw					MIGL								184.9	184.96	261474		
194	192.96	193.12	Gmpc	5				MIGL				metasediments	Secondary			184.96	185.06	261475		
195	193.12	193.24	shw					MIGL								186.61	186.71	261476		
196	193.24	193.33	Gmpm	5				MIGL				metasediments	Secondary			186.71	186.82	261477		
197																186.82	186.9	261478		
198																186.9	187.07	261479		
199	193.33	201.77	shw			local 5 cm pebble beds		MIGL								187.07	187.17	261480		
																187.77	187.87	261481		
																187.87	187.91	261482		
																187.91	188.01	261483		
																191.56	191.67	261484		
																191.67	191.88	261485		
																191.88	191.93	261486		
																192.84	192.94	261487		
																192.94	193	261488		
																193	193.13	261489		
																193.13	193.23	261491		
																193.23	193.34	261492		
																193.34	193.44	261493		
																199.98	200.08	261494		

Drillhole No. PD-10-09

**GINGURU EXPLORATION INC.**

Northing : 5179237

Drilled by:

**Pardo Project Diamond Drilling 2010/2011**

Easting : 556167

Core size :NQ

Core stored at Ginguro's core yard facility  
at 2018 Kingsway, Sudbury, ON P3B 4J8

Elevation (masl): 279

Logged date: 2010-8-8

Dip (deg): -90

Logged by: L. Longridge

Start date: 2010-7-30

Township: PARDO

Azimuth (deg): 0

Sampled by :W Whymark

End date: 2010-8-6

Claim No.: 3011984

Total Depth (m): 382

Depth (m)	Logging						Clast (size mm)				Pyrite			Analytical						
	From (m)	To (m)	Lith Code	Matrix size	Dip	Comments	Strat	Strat	Clast Ave	Clast Max	Qtz %	Clast type	Py type	Py %	Py Size (mm)	From (m)	To (m)	Sample	Au (ppm)	Au ppm
201	193.33	201.77	shw			local 5 cm pebble beds		MIGL	50	100	50			5	10	199.98	200.08	261494		
									100	200						200.08	200.18	261495		
									200	300						200.18	200.26	261496		
202																202.44	202.54	261497		
																202.54	202.59	261498		
																202.59	202.69	261499		
203	201.77	204.12	shw	20		muddy/silty layers		MIGL								203.93	204.03	261500		
																204.03	204.23	L762501		
																204.23	204.43	L762502		
																204.43	204.57	L762503		
																204.57	204.67	L762504		
																204.67	204.73	L762505		
																204.73	204.88	L762506		
																204.88	205	L762507		
																206.45	206.54	L762508		
																206.54	206.63	L762509		
																206.63	206.78	L762511		
																206.78	206.98	L762512		
																206.98	207.08	L762513		
																212.4	212.5	L762514		
																212.5	212.6	L762515		
																212.6	212.7	L762516		
214	204.12	235.50	shw	20		local pebbles, and local bedding visible		MIGL												
218																217.85	217.95	L762517		
																217.95	218.03	L762518		
																218.03	218.13	L762519		

Drillhole No. PD-10-09

**GINGURU EXPLORATION INC.**

Northing : 5179237

Drilled by:

**Pardo Project Diamond Drilling 2010/2011**

Easting : 556167

Core size :NQ

Core stored at Ginguro's core yard facility  
at 2018 Kingsway, Sudbury, ON P3B 4J8

Elevation (masl): 279

Logged date: 2010-8-8

Dip (deg): -90

Logged by: L. Longridge

Start date: 2010-7-30

Township: PARDO

Azimuth (deg): 0

Sampled by :W Whymark

End date: 2010-8-6

Claim No.: 3011984

Total Depth (m): 382

Depth (m)	Depth (m)	Logging						Clast (size mm)				Pyrite			Analytical						
		From (m)	To (m)	Lith Code	Matrix size	Dip	Comments	Strat	Strat	Clast Ave	Clast Max	Qtz %	Clast type	Py type	Py %	Py Size (mm)	From (m)	To (m)	Sample	Au (ppm)	Au ppm
226	226																				
227	227																				
228	228																				
229	229																				
230	230	204.12	235.50	shw		20	local pebbles, and local bedding visible		MIGL								230.75	230.84	L762520		
231	231																230.84	230.9	L762521		
232	232																230.9	231	L762522		
233	233																				
234	234																				
235	235																				
235.50	235.50	235.50	235.60	gmpm					MIGL								235.55	235.6	L762523		
236	236																235.6	235.68	L762524		
237	237																235.68	235.78	L762525		
238	238																				
239	239																				
240	240																240.2	240.4	L762526		
241	241																				
242	242																				
243	243	235.60	252.25	shw			sandstone		PES												
244	244																				
245	245																244.95	245.05	L762527		
246	246																245.05	245.1	L762528		
247	247																245.1	245.2	L762529		
248	248																				
249	249																				



Drillhole No. PD-10-09

**GINGURU EXPLORATION INC.**

Northing : 5179237

Drilled by:

**Pardo Project Diamond Drilling 2010/2011**

Easting : 556167

Core size :NQ

Core stored at Ginguro's core yard facility  
at 2018 Kingsway, Sudbury, ON P3B 4J8

Elevation (masl): 279

Logged date: 2010-8-8

Dip (deg): -90

Logged by: L. Longridge

Start date: 2010-7-30

Township: PARDO

Azimuth (deg): 0

Sampled by :W Whymark

End date: 2010-8-6

Claim No.: 3011984

Total Depth (m): 382

Depth (m)	Depth (m)	Logging						Clast (size mm)				Pyrite			Analytical								
		From (m)	To (m)	Lith Code	Matrix size	Dip	Comments	Strat	Strat	Clast Ave	Clast Max	Qtz %	Clast type	Py type	Py %	Py Size (mm)	From (m)	To (m)	Sample	Au (ppm)	Au ppm		
251	251	235.60	252.25	shw			sandstone		PES														
252	252																						
253	253	252.25	254.89	shw			gradational contacts		PEF														
254	254																						
255	255																						
256	256																						
257	257																						
258	258																						
259	259	254.89	263.05	fi					PEF														
260	260																						
261	261																						
262	262																						
263	263																						
264	264	263.05	264.49	shw					PEF														
265	265																						
266	266																						
267	267																						
268	268																						
269	269																						
270	270	264.49	275.64	shw					PEF														
271	271																						
272	272																						
273	273																						
274	274																						

Drillhole No. PD-10-09

**GINGURU EXPLORATION INC.**

Northing : 5179237

Drilled by:

**Pardo Project Diamond Drilling 2010/2011**

Easting : 556167

Core size :NQ

Core stored at Ginguru's core yard facility  
at 2018 Kingsway, Sudbury, ON P3B 4J8

Elevation (masl): 279

Logged date: 2010-8-8

Dip (deg): -90

Logged by: L. Longridge

Start date: 2010-7-30

Township: PARDO

Azimuth (deg): 0

Sampled by :W Whymark

End date: 2010-8-6

Claim No.: 3011984

Total Depth (m): 382

Depth (m)	Logging						Clast (size mm)				Pyrite			Analytical						
	From (m)	To (m)	Lith Code	Matrix size	Dip	Comments	Strat	Strat	Clast Ave	Clast Max	Qtz %	Clast type	Py type	Py %	Py Size (mm)	From (m)	To (m)	Sample	Au (ppm)	Au ppm
275	264.49	275.64	shw											5	10					
276	275.64	276.71	fl																	
277																				
278																				
279																				
280																				
281	276.71	284.40	shw																	
282																				
283																				
284																				
285	284.40	284.63	fl																	
286																				
287																				
288																				
289	284.63	292.69	shw																	
290																				
291																				
292																				
293	292.69	292.84	fl																	
293	292.84	293.42	shw																	
294																				
294	293.42	294.89	shw																	
295																				
296																				
297																				
298	294.89	309.70	shw																	
299																				

Drillhole No. PD-10-09

**GINGURU EXPLORATION INC.**

Northing : 5179237

Drilled by:

**Pardo Project Diamond Drilling 2010/2011**

Easting : 556167

Core size :NQ

Core stored at Ginguro's core yard facility  
at 2018 Kingsway, Sudbury, ON P3B 4J8

Elevation (masl): 279

Logged date: 2010-8-8

Dip (deg): -90

Logged by: L. Longridge

Start date: 2010-7-30

Township: PARDO

Azimuth (deg): 0

Sampled by: W Whymark

End date: 2010-8-6

Claim No.: 3011984

Total Depth (m): 382

Depth (m)	Depth (m)	Logging						Clast (size mm)				Pyrite			Analytical								
		From (m)	To (m)	Lith Code	Matrix size	Dip	Comments	Strat	Strat	Clast Ave	Clast Max	Qtz %	Clast type	Py type	Py %	Py Size (mm)	From (m)	To (m)	Sample	Au (ppm)	Au ppm		
301	301																						
302	302																						
303	303																						
304	304																						
305	305	294.89	309.70	shw																			
306	306																						
307	307																						
308	308																						
309	309																						
310	310																						
311	311																						
312	312																						
313	313																						
314	314	309.70	318.74	fi			fine disseminated pyrrhotite and small pyrrhotite veins along fractures																
315	315																						
316	316																						
317	317																						
318	318																						
319	319																						
320	320	318.74	321.66	shw																			
321	321																						
322	322	321.66	322.38	fi																			
323	323	322.38	323.27	Gmpm	.2		Sowganda Fm? Pyrrhotite and pyrite rims BIF clasts. Clasts are angular																
323	323	323.27	323.64	fi																			
324	324	323.64	324.81	shw			local clasts up to 15mm																
324	324	324.81	329.24	Gmpm	.2		Sowganda Fm? Pyrrhotite and pyrite rims BIF clasts. Clasts are angular																

Drillhole No. PD-10-09

**GINGURU EXPLORATION INC.**

Northing : 5179237

Drilled by:

**Pardo Project Diamond Drilling 2010/2011**

Easting : 556167

Core size :NQ

Core stored at Ginguro's core yard facility  
at 2018 Kingsway, Sudbury, ON P3B 4J8

Elevation (masl): 279

Logged date: 2010-8-8

Dip (deg): -90

Logged by: L. Longridge

Start date: 2010-7-30

Township: PARDO

Azimuth (deg): 0

Sampled by :W Whymark

End date: 2010-8-6

Claim No.: 3011984

Total Depth (m): 382

Depth (m)	Depth (m)	Logging					Clast (size mm)				Pyrite			Analytical								
		From (m)	To (m)	Lith Code	Matrix size	Dip	Comments	Strat	Strat	Clast Ave	Clast Max	Qtz %	Clast type	Py type	Py %	Py Size (mm)	From (m)	To (m)	Sample	Au (ppm)	Au ppm	
326	326																					
327	327	324.81	329.24	Gmpm	.2	Gowganda Fm? Pyrrhotite and pyrite rims BIF clasts. Clasts are angular		RLDI					chert, metased, granite	secondary								
328	328																					
329	329	329.24	329.36	granite		coarse, green		RLDI														
330	330																					
331	331																					
332	332	329.36	334.81	Gmpm	.2	Gowganda Fm? Pyrrhotite and pyrite rims BIF clasts. Clasts are angular		RLDI					metased, chert, BIF, sulphide granite	secondary								
333	333																					
334	334																					
335	335																					
336	336	334.81	336.75	shw		dirty greywacke		RLDI														
337	337																					
338	338																					
339	339	336.75	341.22	shw				RLDI														
340	340																					
341	341	341.22	341.47	fl				RLDI														
342	342																					
343	343	341.47	343.77	shw				RLDI														
344	344																					
345	345																					
346	346																					
347	347	343.77	350.69	Gmpc		no matrix. Fine grained conglomerate/gritstone		RLGS					metased, chert	disseminated								
348	348																					
349	349																					

Drillhole No. PD-10-09

**GINGURU EXPLORATION INC.**

Northing : 5179237

Drilled by:

**Pardo Project Diamond Drilling 2010/2011**

Easting : 556167

Core size :NQ

Core stored at Ginguru's core yard facility  
at 2018 Kingsway, Sudbury, ON P3B 4J8

Elevation (masl): 279

Logged date: 2010-8-8

Dip (deg): -90

Logged by: L. Longridge

Start date: 2010-7-30

Township: PARDO

Azimuth (deg): 0

Sampled by :W Whymark

End date: 2010-8-6

Claim No.: 3011984

Total Depth (m): 382

Depth (m)	Depth (m)	Logging						Clast (size mm)				Pyrite			Analytical							
		From (m)	To (m)	Lith Code	Matrix size	Dip	Comments	Strat	Strat	Clast Ave	Clast Max	Qtz %	Clast type	Py type	Py %	Py Size (mm)	From (m)	To (m)	Sample	Au (ppm)	Au ppm	
343.77	350.69	Gmpc				no matrix. Fine grained conglomerate/gritstone		RLGS				metased disseminat chert										
351	351																					
352	352	shw																				
353	353																					
354	354																					
355	355	fi																				
356	356																					
357	357	shw																				
358	358	fi																				
359	359	shw																				
360	360	fi				silty layers in mud																
361	361																					
362	362																					
363	363	silt				muddy layers in silt																
364	364																					
365	365	fi																				
366	366																					
367	367	shw																				
368	368	shw			.7																	
369	369																					
370	370	Gmpm Gmpc shear zone			.7	quartz pebble conglomerate + pyrrhotite																
370.30	370.47	Gmpc			.4	quartz pebble conglomerate + pyrrhotite, fine matrix																
370.57	370.74	shw																				
370.74	371.16	Gmpc			.5	quartz pebble conglomerate																
371.16	371.53	Gmpc			.5	quartz pebble conglomerate + pyrrhotite																
371.53	372.37	Gmpc			1	angular clasts, pyrrhotite and pyrite rimming clasts																
372	372																					
373	373																					
374	374	shw				quartz arenite																

Drillhole No. PD-10-09

**GINGURU EXPLORATION INC.**

Northing : 5179237

Drilled by:

**Pardo Project Diamond Drilling 2010/2011**

Easting : 556167

Core size :NQ

Core stored at Ginguro's core yard facility  
at 2018 Kingsway, Sudbury, ON P3B 4J8

Elevation (masl): 279

Logged date: 2010-8-8

Dip (deg): -90

Logged by: L. Longridge

Start date: 2010-7-30

Township: PARDO

Azimuth (deg): 0

Sampled by :W Whymark

End date: 2010-8-6

Claim No.: 3011984

Total Depth (m): 382

Depth (m)	Logging						Clast (size mm)				Pyrite			Analytical						
	From (m)	To (m)	Lith Code	Matrix size	Dip	Comments	Strat	Strat	Clast Ave	Clast Max	Qtz %	Clast type	Py type	Py %	Py Size (mm)	From (m)	To (m)	Sample	Au (ppm)	Au ppm
372.37	375.28	375.28	shw			quartz arenite	MA									374.28	375.28	260336		
375.28	375.65	375.65	shw			coarse arenite	MA									375.28	375.65	260337		
375.65	375.79	375.79	Gmpc	2		qtz pebble conglomerate, pyrrhotite	MA					secondary				375.65	375.79	260338		
375.79	376.08	376.08	Gmpm	.5		qtz pebble conglomerate, pyrrhotite	MA					secondary				375.79	376.08	260339		
376.08	376.65	376.65	shw			local pebbles	MA									376.08	376.65	260340		
376.65	376.77	376.77	Gmpc	1		fine matrix, secondary pyrrhotite	MA					secondary				376.65	376.77	260341		
376.77	377.38	377.38	shw				MA									376.77	377.38	260342		
377.38	378.44	378.44	DB				DB									377.38	378.44	260343		
378.44	379.44	379.44	DB				DB									378.44	379.44	260344		
379.44	382.00	382.00	MT			basement	ABS													

Drillhole No. PD-10-10

**GINGURU EXPLORATION INC.**

Northing : 5180243

Drilled by:

**Pardo Project Diamond Drilling 2010/2011**

Easting : 555449

Core size :NQ

Core stored at Ginguro's core yard facility  
at 2018 Kingsway, Sudbury, ON P3B 4J8

Elevation (masl): 295

Logged date: 2010-8-3

Dip (deg): -89

Logged by: E. Yang

Start date: 2010-7-31

Township: PARDO

Azimuth (deg): 336.4

Sampled by :W. Whymark

End date: 2010-8-2

Claim No.: 3011984

Total Depth (m): 102

Depth (m)	Logging						Clast (size mm)				Pyrite			Analytical						
	From (m)	To (m)	Lith Code	Matrix size	Dip	Comments	Strat	Strat	Clast Ave	Clast Max	Qtz %	Clast type	Py type	Py %	Py Size (mm)	From (m)	To (m)	Sample	Au (ppm)	Au ppm
0									50	100	50			5	5	0	.68	260478		
1									100	300	50			10	10	.68	1.5	260479		
2						clast-supported polymictic conglomerate with minor sandy band, locally rounded pyrite clast up to 50mm in size; rounded to subrounded clasts; chloritic alteration; diss by evident		MIGU				metavolcanics, granite, metasediment, chert, pyrite	diss			1.5	2.4	260481		
3	0.00	5.08	Gmpc	.5												2.4	3.48	260482		
4																3.48	4.35	260483		
5																4.35	5.08	260484		
6																5.08	6.05	260486		
7																6.05	6.95	260487		
8	5.08	10.46	Gmpm	.5	5	matrix-supported conglomerate with clasts consisting of porphyry, granite, rounded pyrite; py, po diss and veinlets; minor siltstone beds present		MIGU				metavolcanics, granite, metasediment, pyrite, chert	py, v, diss			6.95	8	260488		
9																8	8.6	260489		
10																8.6	9.38	260490		
11	10.46	10.92	Shw			fine-grained siltstone with diss py		MIS					diss			10.46	10.92	260492		
12																10.92	11.9	260493		
13																11.9	12.73	260494		
14																12.73	13.66	260495		
15																13.66	14.6	260496		
16																14.6	15.4	260497		
17																15.4	16.2	260498		
18	10.92	24.86	Gmpc	.5		clast-supported polymictic conglomerate with various clasts; displaying subrounded to angular, up to 300mm; locally, py diss and buckshot py present; locally, felsic alteration		MIBC				metavolcanics, granite, metasediment, chert	diss, p			17	17.8	265501		
19																17.8	18.31	265502		
20																18.31	19.12	265503		
21																19.12	20.11	265504		
22																20.11	20.96	265506		
23																20.96	21.92	265507		
24																21.92	22.92	265508		
																22.92	23.75	265509		
																23.75	24.86	265510		
	24.86	25.62	Shw			medium-grained, qtz pebbly sandstone with local angular pyrite clasts; clasts <5%		RT DT					p, diss			24.86	25.62	265511		

Drillhole No. PD-10-10

**GINGURU EXPLORATION INC.**

Northing : 5180243

Drilled by:

**Pardo Project Diamond Drilling 2010/2011**

Easting : 555449

Core size :NQ

Core stored at Ginguro's core yard facility  
at 2018 Kingsway, Sudbury, ON P3B 4J8

Elevation (masl): 295

Logged date: 2010-8-3

Dip (deg): -89

Logged by: E. Yang

Start date: 2010-7-31

Township: PARDO

Azimuth (deg): 336.4

Sampled by :W. Whymark

End date: 2010-8-2

Claim No.: 3011984

Total Depth (m): 102

Depth (m)	Logging						Clast (size mm)				Pyrite			Analytical						
	From (m)	To (m)	Lith Code	Matrix size	Dip	Comments	Strat	Strat	Clast Ave	Clast Max	Qtz %	Clast type	Py type	Py %	Py Size (mm)	From (m)	To (m)	Sample	Au (ppm)	Au ppm
24.86	25.62	Shw				medium-grained, qtz pebbly sandstone with local angular pyrite clasts; clasts <5%		RLDI	50	100	100		p,diss	5	5	24.86	25.62	265511		
26	26.45	Shw				medium-grained sandstone with few angular metavolcanic clasts and diss py		RLDI	50	100	100		diss	5	5	25.62	26.45	265512		
27	28.30	Gmpm				matrix-supported conglomerate with angular to sub-rounded clasts; local py clasts evident		RLDI	50	100	100	metavolcanics, metasediment, pyrite				27.15		265513		
28	28.30	Shw				medium-grained sandstone with diss py		RLDI	50	100	100		diss	5	5	28.3		265515		
29	29.34	Shw				medium-grained sandstone with diss py		RLDI	50	100	100		diss	5	5	28.3	29.34	265516		
29.34	45.84	Gmpm	1			clast-poor matrix-supported conglomerate with po diss		RLDI	50	100	100	metasediment, metavolcanics	diss							
45.84	47.00	Shw				fine- to medium-grained sandstone with diss py; locally, hematite alteration along fractures		RLDI	50	100	100		diss							
47.00	54.57	Shw				fine-granite sandstone and siltstone		RLDI	50	100	100									



Drillhole No. PD-10-10

**GINGURU EXPLORATION INC.**

Northing : 5180243

Drilled by:

**Pardo Project Diamond Drilling 2010/2011**

Easting : 555449

Core size :NQ

Core stored at Ginguro's core yard facility  
at 2018 Kingsway, Sudbury, ON P3B 4J8

Elevation (masl): 295

Logged date: 2010-8-3

Dip (deg): -89

Logged by: E. Yang

Start date: 2010-7-31

Township: PARDO

Azimuth (deg): 336.4

Sampled by :W. Whymark

End date: 2010-8-2

Claim No.: 3011984

Total Depth (m): 102

Depth (m)	Depth (m)	Logging					Clast (size mm)				Pyrite			Analytical							
		From (m)	To (m)	Lith Code	Matrix size	Dip	Comments	Strat	Strat	Clast Ave	Clast Max	Qtz %	Clast type	Py type	Py %	Py Size (mm)	From (m)	To (m)	Sample	Au (ppm)	Au ppm
51	51																				
52	52	47.00	54.57	Shw																	
53	53																				
54	54																				
55	55																54.57	55.73	265517		
56	56																55.73	56.65	265518		
57	57																56.65	57.59	265519		
58	58																57.59	58.59	265521		
59	59																58.59	59.59	265522		
60	60	54.57	65.10	Gmpc	1												59.59	60.59	265523		
61	61																60.59	61.49	265524		
62	62																61.49	62.49	265526		
63	63																62.49	63.49	265527		
64	64																63.49	64.09	265528		
65	65																64.09	65.01	265529		
66	66																				
67	67																				
68	68																				
69	69	65.10	72.46	Gmpm																	
70	70																				
71	71																				
72	72																				
73	73																				
74	74	72.46	78.80	Fl	1																



Drillhole No. PD-10-10

**GINGURU EXPLORATION INC.**

Northing : 5180243

Drilled by:

**Pardo Project Diamond Drilling 2010/2011**

Easting : 555449

Core size :NQ

Core stored at Ginguro's core yard facility  
at 2018 Kingsway, Sudbury, ON P3B 4J8

Elevation (masl): 295

Logged date: 2010-8-3

Dip (deg): -89

Logged by: E. Yang

Start date: 2010-7-31

Township: PARDO

Azimuth (deg): 336.4

Sampled by :W. Whymark

End date: 2010-8-2

Claim No.: 3011984

Total Depth (m): 102

Depth (m)	Logging						Clast (size mm)				Pyrite			Analytical						
	From (m)	To (m)	Lith Code	Matrix size	Dip	Comments	Strat	Strat	Clast Ave	Clast Max	Qtz %	Clast type	Py type	Py %	Py Size (mm)	From (m)	To (m)	Sample	Au (ppm)	Au ppm
101	101.92.83	102.00	MT			fine- to medium-grained metasediment; local foliation at 30 degree TCA; diss po, py; Archean basement		ABS	50	100	100			5	10					
102	102																			
103	103																			
104	104																			
105	105																			
106	106																			
107	107																			
108	108																			
109	109																			
110	110																			
111	111																			
112	112																			
113	113																			
114	114																			
115	115																			
116	116																			
117	117																			
118	118																			
119	119																			
120	120																			
121	121																			
122	122																			
123	123																			
124	124																			

Drillhole No. PD-10-101

**GINGURU EXPLORATION INC.**

Northing : 5180253

Drilled by:

**Pardo Project Diamond Drilling 2010/2011**

Easting : 555680

Core size :NQ

Core stored at Ginguru's core yard facility  
at 2018 Kingsway, Sudbury, ON P3B 4J8

Elevation (masl): 280

Logged date: 2010-9-8

Dip (deg): -90

Logged by: E Yang

Start date: 2010-8-31

Township: PARDO

Azimuth (deg): 0

Sampled by :W. Whymark

End date: 2010-9-2

Claim No.: 3011984

Total Depth (m): 75.5

Depth (m)	Logging						Clast (size mm)				Pyrite			Analytical						
	From (m)	To (m)	Lith Code	Matrix size	Dip	Comments	Strat	Strat	Clast Ave	Clast Max	Qtz %	Clast type	Py type	Py %	Py Size (mm)	From (m)	To (m)	Sample	Au (ppm)	Au ppm
0.00	0.50	OB				casing, gravel of sandstone			50	100	100			5	10					
1.50	18.14	Shw				medium-grained grey sandstone		MIS												
18.14	20.53	Gmpm	1			clasts poor, matrix-supported conglomerate, or diamictite; clasts are subrounded, oblongated, and angular		MI GL												
20.53	21.30	Shw				medium-grained sandstone with rare subrounded metasediment clasts		MI GL												
21.30	21.80	Gmpm	1			matrix-supported conglomerate with elongated and irregular clasts		MI GL								21.3	21.8	1634535		
21.80	24.00	Shw				medium-grained sandstone		MI GL								21.8	22.9	1634536		
24.00	26.00	Gmpm	2			matrix-supported conglomerate with angular and irregular clasts; matrix comprises of variable size of waste grains ranging from 0.5 to 5 mm, poorly-sorted, diamictite unit.		MI GL								22.9	24	1634537		
																24	24.52	1634538		
																24.52	25.05	1634539		

Drillhole No. PD-10-101

**GINGURU EXPLORATION INC.**

Northing : 5180253

Drilled by:

**Pardo Project Diamond Drilling 2010/2011**

Easting : 555680

Core size :NQ

Core stored at Ginguru's core yard facility  
at 2018 Kingsway, Sudbury, ON P3B 4J8

Elevation (masl): 280

Logged date: 2010-9-8

Dip (deg): -90

Logged by: E Yang

Start date: 2010-8-31

Township: PARDO

Azimuth (deg): 0

Sampled by :W. Whymark

End date: 2010-9-2

Claim No.: 3011984

Total Depth (m): 75.5

Depth (m)	Depth (m)	Logging					Clast (size mm)				Pyrite			Analytical								
		From (m)	To (m)	Lith Code	Matrix size	Dip	Comments	Strat	Strat	Clast Ave	Clast Max	Qtz %	Clast type	Py type	Py %	Py Size (mm)	From (m)	To (m)	Sample	Au (ppm)	Au ppm	
24.00	26.00			Gmpm	2				50	100	100			5	10	5	10	24.52	25.05	I634539		
						matrix-supported conglomerate with angular and irregular clasts; matrix comprises of variable size of wacke grains ranging from 0.5 to 5 mm, poorly-sorted, diamictic unit.		MGGL										25.05	26	I634541		
26.00	27.61			Shw		coarse-grained sandstone with few metasediment clasts		PES														
27.61	28.57			Shw		coarse-grained sandstone and gritstone with few irregular to angular metasediment pebbles		PES														
28.57	31.40			Shw		medium- to coarse-grained sandstone to gritstone		PES														
31.40	35.61			Shw		fine- to medium-grained sandstone		PES														
35.61	35.83			Fl		very fine-grained siltstone and stone		PEF														
35.83	36.23			Gmpc	1.7	clast-supported, poorly-sorted conglomerate to gritstone; clasts are angular to irregular		RLGS														
36.23	36.27			Shw		fine-grained sandstone		RLGS														
36.27	36.47			Gmpc	1.7	clast-supported, poorly-sorted conglomerate to gritstone; clasts are angular to irregular		RLGS														
36.47	36.69			Fl		very fine-grained siltstone		RLGS														
36.69	36.73			Shw		very coarse-grained sandstone and gritstone		RLGS														
36.73	36.86			Fl		very fine-grained siltstone		RLGS														
36.86	38.50			Gmpc		clast-supported, poorly-sorted conglomerate to gritstone; clasts are angular to irregular		RLGS														
38.50	38.56			Shw		fine-grained sandstone		REGS														
38.56	39.28			Gmpc	1.7	clast-supported, poorly-sorted conglomerate to gritstone; clasts are angular to irregular		RLGS														
39.28	39.34			Shw		medium-grained sandstone		RLGS														
39.34	39.90			Gmpm	1.7	clast-supported, poorly-sorted conglomerate to gritstone; clasts are angular to irregular		RLGS														
39.90	39.97			Shw		coarse-grained sandstone		RLGS														
39.97	51.97			Gmpm	2	clast-supported, poorly-sorted conglomerate to gritstone; clasts are angular to irregular		RLGS														



Drillhole No. PD-10-101

**GINGURU EXPLORATION INC.**

Northing : 5180253

Drilled by:

**Pardo Project Diamond Drilling 2010/2011**

Easting : 555680

Core size :NQ

Core stored at Ginguro's core yard facility  
at 2018 Kingsway, Sudbury, ON P3B 4J8

Elevation (masl): 280

Logged date: 2010-9-8

Dip (deg): -90

Logged by: E Yang

Start date: 2010-8-31

Township: PARDO

Azimuth (deg): 0

Sampled by :W. Whymark

End date: 2010-9-2

Claim No.: 3011984

Total Depth (m): 75.5

Depth (m)	Logging						Clast (size mm)				Pyrite			Analytical						
	From (m)	To (m)	Lith Code	Matrix size	Dip	Comments	Strat	Strat	Clast Ave	Clast Max	Qtz %	Clast type	Py type	Py %	Py Size (mm)	From (m)	To (m)	Sample	Au (ppm)	Au ppm
75.5	69.34	75.50	MT			medium-grained metasediment locally with chloritic veinlets; metavolcanic beds locally occur; Archean basement; EOH at 75 m		ABS	50	100	100	50		5	10	5	10			
76																				
77																				
78																				
79																				
80																				
81																				
82																				
83																				
84																				
85																				
86																				
87																				
88																				
89																				
90																				
91																				
92																				
93																				
94																				
95																				
96																				
97																				
98																				
99																				

Drillhole No. PD-11-01

**GINGURU EXPLORATION INC.**

Northing : 5173481

Drilled by: Summit Drilling

**Pardo Project Diamond Drilling 2010/2011**

Easting : 555208.2785

Core size :NQTW

Core stored at Ginguru's core yard facility  
at 2018 Kingsway, Sudbury, ON P3B 4J8

Elevation (masl): 276

Logged date: 2011-4-30

Dip (deg): -90

Logged by: E Yang

Start date: 2011-4-12

Township: PARDO

Azimuth (deg): 0

Sampled by :W. Whymark

End date: 2011-4-21

Claim No.: 4262087

Total Depth (m): 545

Depth (m)	Depth (m)	Logging						Clast (size mm)				Pyrite			Analytical								
		From (m)	To (m)	Lith Code	Matrix size	Dip	Comments	Strat	Strat	Clast Ave	Clast Max	Qtz %	Clast type	Py type	Py %	Py Size (mm)	From (m)	To (m)	Sample	Au (ppm)	Au ppm		
0	0	0.00	23.00	OB					50	100	50			5	10	5	10						
1	1																						
2	2																						
3	3																						
4	4																						
5	5																						
6	6																						
7	7																						
8	8																						
9	9																						
10	10																						
11	11																						
12	12						casing; gravels ranging from pebbles, cobbles to boulders of sandstone, siltstone, granite, mixtures of mud and gravels																
13	13																						
14	14																						
15	15																						
16	16																						
17	17																						
18	18																						
19	19																						
20	20																						
21	21																						
22	22																						
23	23																						
24	24	23.00	30.86	Shw			medium-grained sandstone, locally with rare felsic veinings																



Drillhole No. PD-11-01

**GINGURU EXPLORATION INC.**

Northing : 5173481

Drilled by: Summit Drilling

**Pardo Project Diamond Drilling 2010/2011**

Easting : 555208.2785

Core size :NQTW

Core stored at Ginguru's core yard facility  
at 2018 Kingsway, Sudbury, ON P3B 4J8

Elevation (masl): 276

Logged date: 2011-4-30

Dip (deg): -90

Logged by: E Yang

Start date: 2011-4-12

Township: PARDO

Azimuth (deg): 0

Sampled by :W. Whymark

End date: 2011-4-21

Claim No.: 4262087

Total Depth (m): 545

Depth (m)	Logging						Clast (size mm)				Pyrite			Analytical						
	From (m)	To (m)	Lith Code	Matrix size	Dip	Comments	Strat	Strat	Clast Ave	Clast Max	Qtz %	Clast type	Py type	Py %	Py Size (mm)	From (m)	To (m)	Sample	Au (ppm)	Au ppm
26																				
27																				
28	23.00	30.86	Shw			medium-grained sandstone, locally with rare felsic veinings		MIU												
29																				
30																				
31	30.86	31.23	Fl			very fine-grained siltstone		MIU												
32																				
33																				
34																				
35																				
36																				
37	31.23	42.61	Shw	.1	20	fine-grained sandstone with rare very fine-grained py layering along beddings		MIU												
38																				
39																				
40																				
41																				
42																				
43																42.61	43.81	J257466		
44																43.81	44.87	J257467		
45																				
46																				
47																				
48																				
49																				

Drillhole No. PD-11-01

**GINGURU EXPLORATION INC.**

Northing : 5173481

Drilled by: Summit Drilling

**Pardo Project Diamond Drilling 2010/2011**

Easting : 555208.2785

Core size :NQTW

Core stored at Ginguru's core yard facility  
at 2018 Kingsway, Sudbury, ON P3B 4J8

Elevation (masl): 276

Logged date: 2011-4-30

Dip (deg): -90

Logged by: E Yang

Start date: 2011-4-12

Township: PARDO

Azimuth (deg): 0

Sampled by :W. Whymark

End date: 2011-4-21

Claim No.: 4262087

Total Depth (m): 545

Depth (m)	Logging						Clast (size mm)				Pyrite			Analytical						
	From (m)	To (m)	Lith Code	Matrix size	Dip	Comments	Strat	Strat	Clast Ave	Clast Max	Qtz %	Clast type	Py type	Py %	Py Size (mm)	From (m)	To (m)	Sample	Au (ppm)	Au ppm
51																				
52																				
53																				
54																				
55																				
56																				
57																				
58																57.1	58.16	J257468		
59																58.16	59.41	J257469		
60																				
61																				
62	62.61	62.19	Shw	.1	20	medium-grained sandstone, locally with fine-grained py veinlets		MIU												
63	62.19	64.72	Shw		15	fine-grained sandstone		MIU												
64																				
65																				
66																				
67																				
68																				
69	64.72	73.13	Shw			medium-grained sandstone		MIU												
70																				
71																71.5	71.6	L762804		
72																71.6	71.65	L762805		
73																71.65	71.75	L762806		
74	73.15	75.80	Shw			medium-grained sandstone		MIU												

Drillhole No. PD-11-01

**GINGURU EXPLORATION INC.**

Northing : 5173481

Drilled by: Summit Drilling

**Pardo Project Diamond Drilling 2010/2011**

Easting : 555208.2785

Core size :NQTW

Core stored at Ginguru's core yard facility  
at 2018 Kingsway, Sudbury, ON P3B 4J8

Elevation (masl): 276

Logged date: 2011-4-30

Dip (deg): -90

Logged by: E Yang

Start date: 2011-4-12

Township: PARDO

Azimuth (deg): 0

Sampled by :W. Whymark

End date: 2011-4-21

Claim No.: 4262087

Total Depth (m): 545

Depth (m)	Logging						Clast (size mm)				Pyrite			Analytical						
	From (m)	To (m)	Lith Code	Matrix size	Dip	Comments	Strat	Strat	Clast Ave	Clast Max	Qtz %	Clast type	Py type	Py %	Py Size (mm)	From (m)	To (m)	Sample	Au (ppm)	Au ppm
76	73.15	75.80	Shw			medium-grained sandstone		MIU						5	10					
77	75.80	77.80	Shw			medium-grained sandstone, locally core broken up		MIU												
84	77.80	89.81	Shw			medium-grained sandstone		MIU												
90	89.81	90.61	Shw			fine-grained sandstone		MIU												
95	90.61	103.47	Shw			fine- to medium-grained sandstone		MIU												

Drillhole No. PD-11-01

**GINGURU EXPLORATION INC.**

Northing : 5173481

Drilled by: Summit Drilling

**Pardo Project Diamond Drilling 2010/2011**

Easting : 555208.2785

Core size :NQTW

Core stored at Ginguru's core yard facility  
at 2018 Kingsway, Sudbury, ON P3B 4J8

Elevation (masl): 276

Logged date: 2011-4-30

Dip (deg): -90

Logged by: E Yang

Start date: 2011-4-12

Township: PARDO

Azimuth (deg): 0

Sampled by :W. Whymark

End date: 2011-4-21

Claim No.: 4262087

Total Depth (m): 545

Depth (m)	Logging						Clast (size mm)				Pyrite			Analytical						
	From (m)	To (m)	Lith Code	Matrix size	Dip	Comments	Strat	Strat	Clast Ave	Clast Max	Qtz %	Clast type	Py type	Py %	Py Size (mm)	From (m)	To (m)	Sample	Au (ppm)	Au ppm
101	90.61	103.47	Shw			fine- to medium-grained sandstone		MIU												
102																				
103																				
104																				
105	103.47	107.56	Shw			fine- to medium-grained sandstone; core heavily broken		MIU								105.62	105.72	L762807		
106																105.72	105.79	L762808		
107																105.79	105.89	L762809		
108																108.05	108.15	L762811		
109																108.15	108.22	L762812		
110																108.22	108.32	L762813		
111																				
112																				
113																				
114	107.56	120.50	Shw			fine- to medium-grained sandstone		MIU												
115																				
116																				
117																				
118																				
119																				
120																				
121																120.44	121.51	J257450		
122																121.51	122.52	J257451		
123	120.50	128.87	Shw			medium-grained sandstone, locally with qtz pebbles and diss py		MIU				diss				122.52	123.84	J257452		
124																123.84	125.14	J257453		

Drillhole No. PD-11-01

**GINGURU EXPLORATION INC.**

Northing : 5173481

Drilled by: Summit Drilling

**Pardo Project Diamond Drilling 2010/2011**

Easting : 555208.2785

Core size :NQTW

Core stored at Ginguru's core yard facility  
at 2018 Kingsway, Sudbury, ON P3B 4J8

Elevation (masl): 276

Logged date: 2011-4-30

Dip (deg): -90

Logged by: E Yang

Start date: 2011-4-12

Township: PARDO

Azimuth (deg): 0

Sampled by :W. Whymark

End date: 2011-4-21

Claim No.: 4262087

Total Depth (m): 545

Depth (m)	Logging						Clast (size mm)				Pyrite			Analytical							
	From (m)	To (m)	Lith Code	Matrix size	Dip	Comments	Strat	Strat	Clast Ave	Clast Max	Qtz %	Clast type	Py type	Py %	Py Size (mm)	From (m)	To (m)	Sample	Au (ppm)	Au ppm	
126									50	100	200			5	10	5	10				
127	120.50	128.87	Shw			medium-grained sandstone, locally with qtz pebbles and diss py		MIU					diss			123.84	125.14	J257453			
128																125.14	126.2	J257454			
129																126.2	126.95	J257455			
130																126.95	127.62	J257456			
131																127.62	128.86	J257457			
132																					
133																					
134																					
135																					
136																					
137																					
138																					
139																					
140																					
141	130.95	150.20	Shw			medium-grained sandstone		MIU													
142																					
143																					
144																					
145																					
146																					
147																					
148																					
149																					

Drillhole No. PD-11-01

**GINGURU EXPLORATION INC.**

Northing : 5173481

Drilled by: Summit Drilling

**Pardo Project Diamond Drilling 2010/2011**

Easting : 555208.2785

Core size :NQTW

Core stored at Ginguru's core yard facility  
at 2018 Kingsway, Sudbury, ON P3B 4J8

Elevation (masl): 276

Logged date: 2011-4-30

Dip (deg): -90

Logged by: E Yang

Start date: 2011-4-12

Township: PARDO

Azimuth (deg): 0

Sampled by :W. Whymark

End date: 2011-4-21

Claim No.: 4262087

Total Depth (m): 545

Depth (m)	Logging						Clast (size mm)				Pyrite			Analytical						
	From (m)	To (m)	Lith Code	Matrix size	Dip	Comments	Strat	Strat	Clast Ave	Clast Max	Qtz %	Clast type	Py type	Py %	Py Size (mm)	From (m)	To (m)	Sample	Au (ppm)	Au ppm
150.95	150.20	150.20	Shw			medium-grained sandstone		MIU	50	100	200			5	10					
151.20	151.54	151.54	Shw			fine-grained sandstone		MIU												
152.13	152.23	152.31														152.13	152.23	L762814		
152.23	152.31	152.41														152.23	152.31	L762815		
152.31	152.41	152.41														152.31	152.41	L762816		
158.22	158.32	158.42														158.22	158.32	L762817		
158.32	158.42	158.52														158.32	158.42	L762818		
158.42	158.52	158.52														158.42	158.52	L762819		
151.54	166.11	166.11	Shw			medium-grained sandstone, locally with rare subrounded metasediment pebbles to 10mm in size		MIU												
166.11	178.90	178.90	Shw	15		fine- to medium-grained sandstone		MIU												

Drillhole No. PD-11-01

**GINGURU EXPLORATION INC.**

Northing : 5173481

Drilled by: Summit Drilling

**Pardo Project Diamond Drilling 2010/2011**

Easting : 555208.2785

Core size : NQTW

Core stored at Ginguru's core yard facility  
at 2018 Kingsway, Sudbury, ON P3B 4J8

Elevation (masl): 276

Logged date: 2011-4-30

Dip (deg): -90

Logged by: E Yang

Start date: 2011-4-12

Township: PARDO

Azimuth (deg): 0

Sampled by :W. Whymark

End date: 2011-4-21

Claim No.: 4262087

Total Depth (m): 545

Depth (m)	Depth (m)	Logging						Clast (size mm)				Pyrite			Analytical								
		From (m)	To (m)	Lith Code	Matrix size	Dip	Comments	Strat	Strat	Clast Ave	Clast Max	Qtz %	Clast type	Py type	Py %	Py Size (mm)	From (m)	To (m)	Sample	Au (ppm)	Au ppm		
176	176																						
177	177	176.11	178.90	Shw		15	fine- to medium-grained sandstone																
178	178																						
179	179																						
180	180	178.90	181.45	Shw			medium-grained sandstone																
181	181																						
182	182	181.45	181.71	Shw			medium-grained sandstone with thin qtz pebble bed and diss py							diss				181.45	181.71	J257489			
183	183																						
184	184																						
185	185																						
186	186																						
187	187																						
188	188	181.71	195.04	Shq			medium-grained arenitic sandstone																
189	189																						
190	190																	190.23	190.33	L762820			
191	191																	190.33	190.44	L762821			
192	192																	190.44	190.54	L762822			
193	193																						
194	194																	194.45	194.49	L762823			
195	195																	194.49	194.55	L762824			
196	196																	194.55	194.65	L762825			
197	197																	195.04	196.17	J257458			
198	198	195.04	207.00	Shq			medium-grained arenitic sandstone, quartzite with few qtz pebbles to 10mm in size; locally py diss evident							diss				196.17	197.19	J257459			
199	199																	197.19	198.31	J257461			

Drillhole No. PD-11-01

**GINGURU EXPLORATION INC.**

Northing : 5173481

Drilled by: Summit Drilling

**Pardo Project Diamond Drilling 2010/2011**

Easting : 555208.2785

Core size :NQTW

Core stored at Ginguru's core yard facility  
at 2018 Kingsway, Sudbury, ON P3B 4J8

Elevation (masl): 276

Logged date: 2011-4-30

Dip (deg): -90

Logged by: E Yang

Start date: 2011-4-12

Township: PARDO

Azimuth (deg): 0

Sampled by :W. Whymark

End date: 2011-4-21

Claim No.: 4262087

Total Depth (m): 545

Depth (m)	Depth (m)	Logging						Clast (size mm)				Pyrite			Analytical						
		From (m)	To (m)	Lith Code	Matrix size	Dip	Comments	Strat	Strat	Clast Ave	Clast Max	Qtz %	Clast type	Py type	Py %	Py Size (mm)	From (m)	To (m)	Sample	Au (ppm)	Au ppm
201	201																				
202	202																				
203	203	195.04	207.00	Shq			medium-grained arenitic sandstone, quartzite with few qtz pebbles to 10mm in size; locally py diss evident		MIU					diss				200.89	201.51	J257462	
204	204																	204.17	204.92	J257463	
205	205																	204.92	205.86	J257464	
206	206																				
207	207																				
208	208																				
209	209																				
210	210																				
211	211																				
212	212																	211.43	212.16	J257465	
213	213																				
214	214																				
215	215																				
216	216	207.00	225.78	Shw			medium-grained sandstone, quartzite, locally with up to 10mm subrounded qtz pebbles		MIU					diss							
217	217																				
218	218																				
219	219																				
220	220																				
221	221																				
222	222																				
223	223																				
224	224																				



Drillhole No. PD-11-01

**GINGURU EXPLORATION INC.**

Northing : 5173481

Drilled by: Summit Drilling

**Pardo Project Diamond Drilling 2010/2011**

Easting : 555208.2785

Core size :NQTW

Core stored at Ginguru's core yard facility  
at 2018 Kingsway, Sudbury, ON P3B 4J8

Elevation (masl): 276

Logged date: 2011-4-30

Dip (deg): -90

Logged by: E Yang

Start date: 2011-4-12

Township: PARDO

Azimuth (deg): 0

Sampled by :W. Whymark

End date: 2011-4-21

Claim No.: 4262087

Total Depth (m): 545

Depth (m)	Logging						Clast (size mm)				Pyrite			Analytical						
	From (m)	To (m)	Lith Code	Matrix size	Dip	Comments	Strat	Strat	Clast Ave	Clast Max	Qtz %	Clast type	Py type	Py %	Py Size (mm)	From (m)	To (m)	Sample	Au (ppm)	Au ppm
226	207.00	225.78	Shw			medium-grained sandstone, quartzite, locally with up to 10mm subrounded qtz pebbles		MIU	50	100	300		diss	5	10					
227																				
228																228.25	229.22	J257470		
229																229.22	229.59	J257471		
230	225.78	234.00	Shq			medium-grained, arenitic sandstone and quartzite locally with thin qtz, chert and meta-volcanic pebble beds; these clasts are subrounded, and elongate in shape; diss py evident		MIU					diss			229.59	230.73	J257472		
231																230.73	231.26	J257473		
232																231.26	232.37	J257474		
233																232.94	233.04	L762826		
																233.04	233.12	L762827		
																233.12	233.22	L762828		
234																				
235																				
236																				
237	234.00	240.59	Shw			fine-grained sandstone		MIU												
238																				
239																				
240																				
241																				
242																				
243																				
244																244.1	244.2	L762829		
																244.2	244.27	L762831		
																244.27	244.37	L762832		
245	240.59	258.00	Shw			medium-grained sandstone		MIU												
246																				
247																				
248																				
249																				

Drillhole No. PD-11-01

**GINGURU EXPLORATION INC.**

Northing : 5173481

Drilled by: Summit Drilling

**Pardo Project Diamond Drilling 2010/2011**

Easting : 555208.2785

Core size :NQTW

Core stored at Ginguru's core yard facility  
at 2018 Kingsway, Sudbury, ON P3B 4J8

Elevation (masl): 276

Logged date: 2011-4-30

Dip (deg): -90

Logged by: E Yang

Start date: 2011-4-12

Township: PARDO

Azimuth (deg): 0

Sampled by :W. Whymark

End date: 2011-4-21

Claim No.: 4262087

Total Depth (m): 545

Depth (m)	Logging						Clast (size mm)				Pyrite			Analytical						
	From (m)	To (m)	Lith Code	Matrix size	Dip	Comments	Strat	Strat	Clast Ave	Clast Max	Qtz %	Clast type	Py type	Py %	Py Size (mm)	From (m)	To (m)	Sample	Au (ppm)	Au ppm
251																				
252																				
253																				
254	254.59	258.00	Shw			medium-grained sandstone		MIU												
255																				
256																				
257																				
258																258	258.57	J257475		
259																258.57	259.66	J257476		
260																259.66	261	J257477		
261	261.00	264.00	Shq			medium-grained quartzite, locally with thin qtz pebble bed, and pebbles; py diss present		MIU				diss				261	262.08	J257478		
262																262.08	262.57	J257479		
263																262.57	262.96	J257481		
264																262.96	264	J257482		
265																				
266																				
267																				
268																				
269																269.12	269.6	J257483		
270	264.00	277.62	Shw			medium-grained sandstone, locally with thin qtz pebble bed (5cm thick)		MIU								269.62	271.06	J257490		
271																271.06	271.46	J257491		
272																				
273																				
274																				

Drillhole No. PD-11-01

**GINGURU EXPLORATION INC.**

Northing : 5173481

Drilled by: Summit Drilling

**Pardo Project Diamond Drilling 2010/2011**

Easting : 555208.2785

Core size :NQTW

Core stored at Ginguru's core yard facility  
at 2018 Kingsway, Sudbury, ON P3B 4J8

Elevation (masl): 276

Logged date: 2011-4-30

Dip (deg): -90

Logged by: E Yang

Start date: 2011-4-12

Township: PARDO

Azimuth (deg): 0

Sampled by :W. Whymark

End date: 2011-4-21

Claim No.: 4262087

Total Depth (m): 545

Depth (m)	Depth (m)	Logging						Clast (size mm)				Pyrite			Analytical								
		From (m)	To (m)	Lith Code	Matrix size	Dip	Comments	Strat	Strat	Clast Ave	Clast Max	Qtz %	Clast type	Py type	Py %	Py Size (mm)	From (m)	To (m)	Sample	Au (ppm)	Au ppm		
276	276	264.00	277.62	Shw			medium-grained sandstone, locally with thin quartz pebble bed (5cm thick)		MIU														
277	277																						
278	278	277.62	277.89	Shw			fine-grained sandstone		MIU														
279	279																						
280	280	277.89	283.04	Shw			medium-grained sandstone		MIU														
281	281																						
282	282																						
283	283	283.04	283.17	Fl			very fine-grained siltstone		MIU														
284	284	283.17	284.04	Shw			medium-grained sandstone		MIU														
285	285	284.04	284.27	Shw			fine-grained sandstone		MIU														
286	286																						
287	287																						
288	288																						
289	289																						
290	290	284.27	297.00	Shq			medium-grained arenitic sandstone, quartzite		MIU														
291	291																						
292	292																						
293	293																						
294	294																						
295	295																						
296	296																						
297	297																						
298	298	297.00	303.00	Shw			medium-grained sandstone		MIU														
299	299																						

Drillhole No. PD-11-01

GINGURU EXPLORATION INC.

Northing : 5173481

Drilled by: Summit Drilling

Pardo Project Diamond Drilling 2010/2011

Easting : 555208.2785

Core size :NQTW

Core stored at Ginguru's core yard facility at 2018 Kingsway, Sudbury, ON P3B 4J8

Elevation (masl): 276

Logged date: 2011-4-30

Dip (deg): -90

Logged by: E Yang

Start date: 2011-4-12

Township: PARDO

Azimuth (deg): 0

Sampled by :W. Whymark

End date: 2011-4-21

Claim No.: 4262087

Total Depth (m): 545

Depth (m)	Depth (m)	Logging					Clast (size mm)				Pyrite			Analytical							
		From (m)	To (m)	Lith Code	Matrix size	Dip	Comments	Strat	Strat	Clast Ave	Clast Max	Qtz %	Clast type	Py type	Py %	Py Size (mm)	From (m)	To (m)	Sample	Au (ppm)	Au ppm
301	301	297.00	303.00	Shw			medium-grained sandstone		MU												
302	302																				
303	303																				
304	304																				
305	305																				
306	306																				
307	307																				
308	308	303.00	313.00	Shq			medium-grained arenitic sandstone, quartzite		MU												
309	309																				
310	310																				
311	311																				
312	312																				
313	313																				
314	314																				
315	315																				
316	316																				
317	317																				
318	318																				
319	319	313.00	327.00	Shq			medium-grained arenitic sandstone, quartzite; locally diss py present		MU					diss							
320	320																				
321	321																				
322	322																				
323	323																				
324	324																				
																	324.52	325.76	J257484		

Drillhole No. PD-11-01

**GINGURU EXPLORATION INC.**

Northing : 5173481

Drilled by: Summit Drilling

**Pardo Project Diamond Drilling 2010/2011**

Easting : 555208.2785

Core size :NQTW

Core stored at Ginguru's core yard facility  
at 2018 Kingsway, Sudbury, ON P3B 4J8

Elevation (masl): 276

Logged date: 2011-4-30

Dip (deg): -90

Logged by: E Yang

Start date: 2011-4-12

Township: PARDO

Azimuth (deg): 0

Sampled by :W. Whymark

End date: 2011-4-21

Claim No.: 4262087

Total Depth (m): 545

Depth (m)	Logging						Clast (size mm)				Pyrite			Analytical						
	From (m)	To (m)	Lith Code	Matrix size	Dip	Comments	Strat	Strat	Clast Ave	Clast Max	Qtz %	Clast type	Py type	Py %	Py Size (mm)	From (m)	To (m)	Sample	Au (ppm)	Au ppm
326	326.13	327.00	Shq			medium-grained arenitic sandstone, quartzite; locally diss py present		MIU	50	100	0		diss	5	10	324.52	325.76	J257484		
327	327															325.76	327	J257485		
328	328																			
329	329															328.42	329.08	J257492		
330	330																			
331	331																			
332	332																			
333	333																			
334	334																			
335	335																			
336	336																			
337	337.00	348.00	Shw			medium-grained sandstone, locally with few chert clasts to 15mm, displaying elongate and irregular shape, diss py evident		MIU					diss							
338	348.00	356.23	Shq			medium-grained arenitic sandstone, quartzite		MIU					diss							
339	256.23	363.00	Shw			medium-grained arenitic sandstone, quartzite, locally with elongate qtz pebbles; diss py evident		MIU					diss							
340	340																			
341	341																			
342	342																			
343	343																			
344	344															343.34	344.36	J257486		
345	345															344.36	344.66	J257487		
346	346															344.66	345.78	J257488		
347	347																			
348	348																			
349	349																			

Drillhole No. PD-11-01

**GINGURU EXPLORATION INC.**

Northing : 5173481

Drilled by: Summit Drilling

**Pardo Project Diamond Drilling 2010/2011**

Easting : 555208.2785

Core size :NQTW

Core stored at Ginguru's core yard facility  
at 2018 Kingsway, Sudbury, ON P3B 4J8

Elevation (masl): 276

Logged date: 2011-4-30

Dip (deg): -90

Logged by: E Yang

Start date: 2011-4-12

Township: PARDO

Azimuth (deg): 0

Sampled by :W. Whymark

End date: 2011-4-21

Claim No.: 4262087

Total Depth (m): 545

Depth (m)	Depth (m)	Logging					Clast (size mm)				Pyrite			Analytical							
		From (m)	To (m)	Lith Code	Matrix size	Dip	Comments	Strat	Strat	Clast Ave	Clast Max	Qtz %	Clast type	Py type	Py %	Py Size (mm)	From (m)	To (m)	Sample	Au (ppm)	Au ppm
351	351																				
352	352																				
353	353	348.00	356.23	Shq			medium-grained arenitic sandstone, quartzite		MIU												
354	354																				
355	355																				
356	356	256.23	363.00	Shw			medium-grained arenitic sandstone, quartzite, locally with elongate qtz pebbles; diss py evident		MIU					diss							
357	357																				
358	358																				
359	359																				
360	360																359.2	360.11	J257493		
361	361																360.11	361.42	J257494		
362	362																361.42	362.55	J257495		
363	363																				
364	364																				
365	365																				
366	366																				
367	367	363.00	372.06	Shq			medium-grained quartzite		MIU												
368	368																				
369	369																				
370	370																				
371	371																				
372	372																				
373	373	372.06	375.63	Shw			medium-grained sandstone, locally with qtz pebble (to 15mm) bed		MIU								372.06	373.13	J257496		
374	374																				

Drillhole No. PD-11-01

**GINGURU EXPLORATION INC.**

Northing : 5173481

Drilled by: Summit Drilling

**Pardo Project Diamond Drilling 2010/2011**

Easting : 555208.2785

Core size : NQ-TW

Core stored at Ginguru's core yard facility  
at 2018 Kingsway, Sudbury, ON P3B 4J8

Elevation (masl): 276

Logged date: 2011-4-30

Dip (deg): -90

Logged by: E Yang

Start date: 2011-4-12

Township: PARDO

Azimuth (deg): 0

Sampled by :W. Whymark

End date: 2011-4-21

Claim No.: 4262087

Total Depth (m): 545

Depth (m)	Depth (m)	Logging						Clast (size mm)				Pyrite			Analytical								
		From (m)	To (m)	Lith Code	Matrix size	Dip	Comments	Strat	Strat	Clast Ave	Clast Max	Qtz %	Clast type	Py type	Py %	Py Size (mm)	From (m)	To (m)	Sample	Au (ppm)	Au ppm		
		372.06	375.63	Shw			medium-grained sandstone, locally with qtz pebble (to 15mm) bed		MIU	50	100	200	50		5	10	5	10					
376	376																						
377	377																						
378	378																						
379	379																						
380	380																						
381	381																						
382	382																						
383	383	375.63	390.00	Shq			medium-grained arenitic sandstone, quartzite; below 378m, core size is AQ-TW 1/2" less in diameter than AQ)		MIU														
384	384																						
385	385																						
386	386																						
387	387																						
388	388																						
389	389																						
390	390																						
391	391																						
392	392																						
393	393																						
394	394																						
395	395	390.00	408.00	Shw			medium-grained sandstone		MIU														
396	396																						
397	397																						
398	398																						
399	399																						

Drillhole No. PD-11-01

**GINGURU EXPLORATION INC.**

Northing : 5173481

Drilled by: Summit Drilling

**Pardo Project Diamond Drilling 2010/2011**

Easting : 555208.2785

Core size :NQTW

Core stored at Ginguru's core yard facility  
at 2018 Kingsway, Sudbury, ON P3B 4J8

Elevation (masl): 276

Logged date: 2011-4-30

Dip (deg): -90

Logged by: E Yang

Start date: 2011-4-12

Township: PARDO

Azimuth (deg): 0

Sampled by :W. Whymark

End date: 2011-4-21

Claim No.: 4262087

Total Depth (m): 545

Depth (m)	Logging						Clast (size mm)				Pyrite			Analytical						
	From (m)	To (m)	Lith Code	Matrix size	Dip	Comments	Strat	Strat	Clast Ave	Clast Max	Qtz %	Clast type	Py type	Py %	Py Size (mm)	From (m)	To (m)	Sample	Au (ppm)	Au ppm
401																				
402																				
403																				
404	390.00	408.00	Shw			medium-grained sandstone		MHU												
405																				
406																				
407																				
408																				
409																				
410	408.00	412.37	Shw			fine- to medium-grained sandstone		MHU												
411																				
412																				
413	412.37	413.14	Shw			fine-grained sandstone		MHU												
414																				
415																				
416																				
417																				
418	413.14	422.36	Shw		15	medium-grained sandstone		MHU												
419																				
420																				
421																				
422																				
423																422.97	423.32	J257497		
424	422.36	441.00	Shq			medium-grained arenitic sandstone, quartzite, locally with qtz pebbles, diss py present		MHU					diss							



Drillhole No. PD-11-01

**GINGURU EXPLORATION INC.**

Northing : 5173481

Drilled by: Summit Drilling

**Pardo Project Diamond Drilling 2010/2011**

Easting : 555208.2785

Core size :NQTW

Core stored at Ginguru's core yard facility  
at 2018 Kingsway, Sudbury, ON P3B 4J8

Elevation (masl): 276

Logged date: 2011-4-30

Dip (deg): -90

Logged by: E Yang

Start date: 2011-4-12

Township: PARDO

Azimuth (deg): 0

Sampled by :W. Whymark

End date: 2011-4-21

Claim No.: 4262087

Total Depth (m): 545

Depth (m)	Depth (m)	Logging						Clast (size mm)				Pyrite			Analytical								
		From (m)	To (m)	Lith Code	Matrix size	Dip	Comments	Strat	Strat	Clast Ave	Clast Max	Qtz %	Clast type	Py type	Py %	Py Size (mm)	From (m)	To (m)	Sample	Au (ppm)	Au ppm		
426	426																						
427	427																						
428	428																						
429	429																						
430	430																						
431	431																						
432	432																						
433	433	422.36	441.00	Shq			medium-grained arenitic sandstone, quartzite, locally with qtz pebbles; diss py present		MIU														
434	434																						
435	435																						
436	436																						
437	437																						
438	438																						
439	439																						
440	440																						
441	441																						
442	442																						
443	443																						
444	444																						
445	445	441.00	449.32	Shw			medium-grained sandstone		MIU														
446	446																						
447	447																						
448	448																						
449	449																						
		449.32	449.63	Shw			fine-grained sandstone		MIU														
		449.63	458.55	Shw			medium-grained sandstone, locally with qtz pebbles; thin cp+po+py veinlets along fractures or joints		MIU														

Drillhole No. PD-11-01

**GINGURU EXPLORATION INC.**

Northing : 5173481

Drilled by: Summit Drilling

**Pardo Project Diamond Drilling 2010/2011**

Easting : 555208.2785

Core size :NQTW

Core stored at Ginguru's core yard facility  
at 2018 Kingsway, Sudbury, ON P3B 4J8

Elevation (masl): 276

Logged date: 2011-4-30

Dip (deg): -90

Logged by: E Yang

Start date: 2011-4-12

Township: PARDO

Azimuth (deg): 0

Sampled by :W. Whymark

End date: 2011-4-21

Claim No.: 4262087

Total Depth (m): 545

Depth (m)	Depth (m)	Logging						Clast (size mm)				Pyrite			Analytical								
		From (m)	To (m)	Lith Code	Matrix size	Dip	Comments	Strat	Strat	Clast Ave	Clast Max	Qtz %	Clast type	Py type	Py %	Py Size (mm)	From (m)	To (m)	Sample	Au (ppm)	Au ppm		
451	451																						
452	452																						
453	453																						
454	454	449.63	458.55	Shw			medium-grained sandstone, locally with qtz pebbles; thin cp+po+py veinlets along fractures or joints		MU														
455	455																						
456	456																						
457	457																						
458	458																457.13	457.73	J257498				
459	459																457.73	458.55	J257499				
460	460																						
461	461																						
462	462																						
463	463																						
464	464																						
465	465	458.55	472.21	Shw			medium-grained sandstone		MU														
466	466																						
467	467																						
468	468																						
469	469																						
470	470																						
471	471																						
472	472	472.21	472.61	Shw			fine-grained sandstone		MU														
473	473																						
474	474	472.61	489.00	Shw			medium-grained sandstone		MU														

Drillhole No. PD-11-01

**GINGURU EXPLORATION INC.**

Northing : 5173481

Drilled by: Summit Drilling

**Pardo Project Diamond Drilling 2010/2011**

Easting : 555208.2785

Core size :NQTW

Core stored at Ginguru's core yard facility  
at 2018 Kingsway, Sudbury, ON P3B 4J8

Elevation (masl): 276

Logged date: 2011-4-30

Dip (deg): -90

Logged by: E Yang

Start date: 2011-4-12

Township: PARDO

Azimuth (deg): 0

Sampled by :W. Whymark

End date: 2011-4-21

Claim No.: 4262087

Total Depth (m): 545

Depth (m)	Depth (m)	Logging						Clast (size mm)				Pyrite			Analytical								
		From (m)	To (m)	Lith Code	Matrix size	Dip	Comments	Strat	Strat	Clast Ave	Clast Max	Qtz %	Clast type	Py type	Py %	Py Size (mm)	From (m)	To (m)	Sample	Au (ppm)	Au ppm		
476	476																						
477	477																						
478	478																						
479	479																						
480	480																						
481	481																						
482	482	472.61	489.00	Shw			medium-grained sandstone																
483	483																						
484	484																						
485	485																						
486	486																						
487	487																						
488	488																						
489	489																						
490	490																						
491	491																						
492	492																						
493	493																						
494	494	489.00	498.00	Shw			medium-grained sandstone																
495	495																						
496	496																						
497	497																						
498	498																						
499	499	498.00	502.12	Shw			medium-grained sandstone, graywacke																

Drillhole No. PD-11-01

**GINGURU EXPLORATION INC.**

Northing : 5173481

Drilled by: Summit Drilling

**Pardo Project Diamond Drilling 2010/2011**

Easting : 555208.2785

Core size :NQTW

Core stored at Ginguru's core yard facility  
at 2018 Kingsway, Sudbury, ON P3B 4J8

Elevation (masl): 276

Logged date: 2011-4-30

Dip (deg): -90

Logged by: E Yang

Start date: 2011-4-12

Township: PARDO

Azimuth (deg): 0

Sampled by :W. Whymark

End date: 2011-4-21

Claim No.: 4262087

Total Depth (m): 545

Depth (m)	Logging						Clast (size mm)				Pyrite			Analytical						
	From (m)	To (m)	Lith Code	Matrix size	Dip	Comments	Strat	Strat	Clast Ave	Clast Max	Qtz %	Clast type	Py type	Py %	Py Size (mm)	From (m)	To (m)	Sample	Au (ppm)	Au ppm
501	498.00	502.12	Shw			medium-grained sandstone, greywacke		MIU								501.37	502.12	J257501		
502																502.12	504	J257502		
503																504	505.04	J257503		
504																				
505																				
506																				
507																				
508																				
509																509.13	510.44	J257504		
510																				
511																				
512																				
513																				
514	502.12	545.00	GB			medium- to coarse-grained metagabbro, foliated, containing appreciable garnet; euco-metagabbro present in some section; locally disseminated sulphide minerals (po, cp) advent; EOH at 545m														
515																				
516																				
517																				
518																				
519																				
520																				
521																				
522																				
523																523.24	524.39	J257505		
524																524.39	524.64	J257506		

Drillhole No. PD-11-01

**GINGURU EXPLORATION INC.**

Northing : 5173481

Drilled by: Summit Drilling

**Pardo Project Diamond Drilling 2010/2011**

Easting : 555208.2785

Core size :NQTW

Core stored at Ginguru's core yard facility  
at 2018 Kingsway, Sudbury, ON P3B 4J8

Elevation (masl): 276

Logged date: 2011-4-30

Dip (deg): -90

Logged by: E Yang

Start date: 2011-4-12

Township: PARDO

Azimuth (deg): 0

Sampled by :W. Whymark

End date: 2011-4-21

Claim No.: 4262087

Total Depth (m): 545

Depth (m)	Depth (m)	Logging						Clast (size mm)				Pyrite			Analytical							
		From (m)	To (m)	Lith Code	Matrix size	Dip	Comments	Strat	Strat	Clast Ave	Clast Max	Qtz %	Clast type	Py type	Py %	Py Size (mm)	From (m)	To (m)	Sample	Au (ppm)	Au ppm	
526	526																					
527	527																					
528	528																					
529	529																					
530	530																					
531	531																					
532	532																					
533	533																					
534	534																					
535	535	502.12	545.00	GB			medium- to coarse-grained metagabbro, foliated, containing appreciable garnet; eucro-metagabbro present in some section; locally diss sulphide minerals (po, cp) advent; EOH at 545m															
536	536																					
537	537																					
538	538																					
539	539																					
540	540																					
541	541																					
542	542																					
543	543																					
544	544																					
545	545																					
546	546																					
547	547																					
548	548																					
549	549																					

Drillhole No. PD-11-02

**GINGURU EXPLORATION INC.**

Northing : 5177867.307

Drilled by: Summit Drilling

**Pardo Project Diamond Drilling 2010/2011**

Easting : 553518.8215

Core size :BQW

Core stored at Ginguru's core yard facility  
at 2018 Kingsway, Sudbury, ON P3B 4J8

Elevation (masl): 260

Logged date:

Dip (deg): -90

Logged by: E Yang

Start date: 2011-5-1

Township: PARDO

Azimuth (deg): 0

Sampled by :W. Whymark

End date: 2011-5-12

Claim No.: 4217748

Total Depth (m): 257

Depth (m)	Depth (m)	Logging						Clast (size mm)				Pyrite			Analytical								
		From (m)	To (m)	Lith Code	Matrix size	Dip	Comments	Strat	Strat	Clast Ave	Clast Max	Qtz %	Clast type	Py type	Py %	Py Size (mm)	From (m)	To (m)	Sample	Au (ppm)	Au ppm		
0	0																						
1	1																						
2	2																						
3	3																						
4	4																						
5	5																						
6	6																						
7	7																						
8	8																						
9	9																						
10	10																						
11	11																						
12	12	0.00	24.00	OB			casing; gravels and mud plus gravels of sandstone		OB														
13	13																						
14	14																						
15	15																						
16	16																						
17	17																						
18	18																						
19	19																						
20	20																						
21	21																						
22	22																						
23	23																						
24	24	24.00	92.00	Shw					MIU														
																	24.85	26	J257509				

Drillhole No. PD-11-02

**GINGURU EXPLORATION INC.**

Northing : 5177867.307

Drilled by: Summit Drilling

**Pardo Project Diamond Drilling 2010/2011**

Easting : 553518.8215

Core size :BQW

Core stored at Ginguru's core yard facility  
at 2018 Kingsway, Sudbury, ON P3B 4J8

Elevation (masl): 260

Logged date:

Dip (deg): -90

Logged by: E Yang

Start date: 2011-5-1

Township: PARDO

Azimuth (deg): 0

Sampled by :W. Whymark

End date: 2011-5-12

Claim No.: 4217748

Total Depth (m): 257

Depth (m)	Depth (m)	Logging						Clast (size mm)				Pyrite			Analytical						
		From (m)	To (m)	Lith Code	Matrix size	Dip	Comments	Strat	Strat	Clast Ave	Clast Max	Qtz %	Clast type	Py type	Py %	Py Size (mm)	From (m)	To (m)	Sample	Au (ppm)	Au ppm
24.00	92.00			Shw																	
26	26																24.85	26	J257509		
27	27																26	27.17	J257510		
28	28																27.17	28.32	J257511		
29	29																28.32	29	J257512		
30	30																29	30.04	J257513		
31	31																30.04	30.97	J257514		
32	32																30.97	32.22	J257515		
33	33																32.22	33.33	J257516		
34	34																33.33	34.07	J257517		
35	35																				
36	36																				
37	37																				
38	38																				
39	39																				
40	40																				
41	41																				
42	42																				
43	43																				
44	44																				
45	45																				
46	46																45.5	46.2	J257518		
47	47																				
48	48																				
49	49																				

Drillhole No. PD-11-02

**GINGURU EXPLORATION INC.**

Northing : 5177867.307

Drilled by: Summit Drilling

**Pardo Project Diamond Drilling 2010/2011**

Easting : 553518.8215

Core size :BQW

Core stored at Ginguru's core yard facility  
at 2018 Kingsway, Sudbury, ON P3B 4J8

Elevation (masl): 260

Logged date:

Dip (deg): -90

Logged by: E Yang

Start date: 2011-5-1

Township: PARDO

Azimuth (deg): 0

Sampled by :W. Whymark

End date: 2011-5-12

Claim No.: 4217748

Total Depth (m): 257

Depth (m)	Depth (m)	Logging						Clast (size mm)				Pyrite			Analytical								
		From (m)	To (m)	Lith Code	Matrix size	Dip	Comments	Strat	Strat	Clast Ave	Clast Max	Qtz %	Clast type	Py type	Py %	Py Size (mm)	From (m)	To (m)	Sample	Au (ppm)	Au ppm		
51	51																						
52	52																						
53	53																						
54	54																						
55	55																						
56	56																						
57	57																						
58	58																						
59	59																						
60	60																						
61	61																						
62	62	24.00	92.00	Shw																			
63	63																						
64	64																						
65	65																						
66	66																						
67	67																						
68	68																						
69	69																						
70	70																						
71	71																						
72	72																						
73	73																						
74	74																74	75.1	J257519				



Drillhole No. PD-11-02

**GINGURU EXPLORATION INC.**

Northing : 5177867.307

Drilled by: Summit Drilling

**Pardo Project Diamond Drilling 2010/2011**

Easting : 553518.8215

Core size :BQW

Core stored at Ginguro's core yard facility  
at 2018 Kingsway, Sudbury, ON P3B 4J8

Elevation (masl): 260

Logged date:

Dip (deg): -90

Logged by: E Yang

Start date: 2011-5-1

Township: PARDO

Azimuth (deg): 0

Sampled by :W. Whymark

End date: 2011-5-12

Claim No.: 4217748

Total Depth (m): 257

Depth (m)	Depth (m)	Logging						Clast (size mm)				Pyrite			Analytical								
		From (m)	To (m)	Lith Code	Matrix size	Dip	Comments	Strat	Strat	Clast Ave	Clast Max	Qtz %	Clast type	Py type	Py %	Py Size (mm)	74 (ppm)	75.1 (ppm)	J257519 (ppm)	Au (ppm)	Au ppm		
76	76								50	100	300	50			5	10	5	10	88.21	89	J257519		
77	77								100	200	300	50			5	10	5	10	87.21	88.21	J257521		
78	78								100	200	300	50			5	10	5	10	88.21	89	J257522		
79	79								100	200	300	50			5	10	5	10	88.21	89	J257523		
80	80								100	200	300	50			5	10	5	10	88.21	89	J257524		
81	81								100	200	300	50			5	10	5	10	88.21	89	J257525		
82	82								100	200	300	50			5	10	5	10	88.21	89	J257519		
83	83	24.00	92.00	Shw					50	100	300	50			5	10	5	10	88.21	89	J257519		
84	84								50	100	300	50			5	10	5	10	88.21	89	J257519		
85	85								50	100	300	50			5	10	5	10	88.21	89	J257519		
86	86								50	100	300	50			5	10	5	10	88.21	89	J257519		
87	87								50	100	300	50			5	10	5	10	88.21	89	J257519		
88	88								50	100	300	50			5	10	5	10	88.21	89	J257519		
89	89								50	100	300	50			5	10	5	10	88.21	89	J257519		
90	90								50	100	300	50			5	10	5	10	88.21	89	J257519		
91	91								50	100	300	50			5	10	5	10	88.21	89	J257519		
92	92	92.00	93.00	Shq					50	100	300	50			5	10	5	10	88.21	89	J257525		
93	93								50	100	300	50			5	10	5	10	88.21	89	J257525		
94	94								50	100	300	50			5	10	5	10	88.21	89	J257525		
95	95								50	100	300	50			5	10	5	10	88.21	89	J257525		
96	96	93.00	200.00	Shw					50	100	300	50			5	10	5	10	88.21	89	J257525		
97	97								50	100	300	50			5	10	5	10	88.21	89	J257525		
98	98								50	100	300	50			5	10	5	10	88.21	89	J257525		
99	99								50	100	300	50			5	10	5	10	88.21	89	J257525		

Drillhole No. PD-11-02

**GINGURU EXPLORATION INC.**

Northing : 5177867.307

Drilled by: Summit Drilling

**Pardo Project Diamond Drilling 2010/2011**

Easting : 553518.8215

Core size :BQW

Core stored at Ginguru's core yard facility  
at 2018 Kingsway, Sudbury, ON P3B 4J8

Elevation (masl): 260

Logged date:

Dip (deg): -90

Logged by: E Yang

Start date: 2011-5-1

Township: PARDO

Azimuth (deg): 0

Sampled by :W. Whymark

End date: 2011-5-12

Claim No.: 4217748

Total Depth (m): 257

Depth (m)	Depth (m)	Logging						Clast (size mm)				Pyrite			Analytical							
		From (m)	To (m)	Lith Code	Matrix size	Dip	Comments	Strat	Strat	Clast Ave	Clast Max	Qtz %	Clast type	Py type	Py %	Py Size (mm)	From (m)	To (m)	Sample	Au (ppm)	Au ppm	
101	101																					
102	102																					
103	103																					
104	104																					
105	105																					
106	106																					
107	107																					
108	108																					
109	109																					
110	110																					
111	111																					
112	112	93.00	200.00	Shw																		
113	113																					
114	114																					
115	115																					
116	116																					
117	117																					
118	118																					
119	119																					
120	120																					
121	121																					
122	122																					
123	123																					
124	124																					

Drillhole No. PD-11-02

**GINGURU EXPLORATION INC.**

Northing : 5177867.307

Drilled by: Summit Drilling

**Pardo Project Diamond Drilling 2010/2011**

Easting : 553518.8215

Core size :BQW

Core stored at Ginguru's core yard facility  
at 2018 Kingsway, Sudbury, ON P3B 4J8

Elevation (masl): 260

Logged date:

Dip (deg): -90

Logged by: E Yang

Start date: 2011-5-1

Township: PARDO

Azimuth (deg): 0

Sampled by :W. Whymark

End date: 2011-5-12

Claim No.: 4217748

Total Depth (m): 257

Depth (m)	Depth (m)	Logging						Clast (size mm)				Pyrite			Analytical								
		From (m)	To (m)	Lith Code	Matrix size	Dip	Comments	Strat	Strat	Clast Ave	Clast Max	Qtz %	Clast type	Py type	Py %	Py Size (mm)	From (m)	To (m)	Sample	Au (ppm)	Au ppm		
126	126																						
127	127																						
128	128																						
129	129																						
130	130																						
131	131																						
132	132																						
133	133																						
134	134																						
135	135																						
136	136																						
137	137	93.00	200.00	Shw																			
138	138																						
139	139																						
140	140																						
141	141																						
142	142																						
143	143																						
144	144																						
145	145																						
146	146																						
147	147																						
148	148																						
149	149																						

Drillhole No. PD-11-02

**GINGURU EXPLORATION INC.**

Northing : 5177867.307

Drilled by: Summit Drilling

**Pardo Project Diamond Drilling 2010/2011**

Easting : 553518.8215

Core size :BQW

Core stored at Ginguru's core yard facility  
at 2018 Kingsway, Sudbury, ON P3B 4J8

Elevation (masl): 260

Logged date:

Dip (deg): -90

Logged by: E Yang

Start date: 2011-5-1

Township: PARDO

Azimuth (deg): 0

Sampled by :W. Whymark

End date: 2011-5-12

Claim No.: 4217748

Total Depth (m): 257

Depth (m)	Depth (m)	Logging						Clast (size mm)				Pyrite			Analytical								
		From (m)	To (m)	Lith Code	Matrix size	Dip	Comments	Strat	Strat	Clast Ave	Clast Max	Qtz %	Clast type	Py type	Py %	Py Size (mm)	From (m)	To (m)	Sample	Au (ppm)	Au ppm		
151	151																						
152	152																						
153	153																						
154	154																						
155	155																						
156	156																						
157	157																						
158	158																						
159	159																						
160	160																						
161	161																						
162	162	93.00	200.00	Shw																			
163	163																						
164	164																						
165	165																						
166	166																						
167	167																						
168	168																						
169	169																						
170	170																						
171	171																						
172	172																						
173	173																						
174	174																						

Drillhole No. PD-11-02

**GINGURU EXPLORATION INC.**

Northing : 5177867.307

Drilled by: Summit Drilling

**Pardo Project Diamond Drilling 2010/2011**

Easting : 553518.8215

Core size :BQW

Core stored at Ginguru's core yard facility  
at 2018 Kingsway, Sudbury, ON P3B 4J8

Elevation (masl): 260

Logged date:

Dip (deg): -90

Logged by: E Yang

Start date: 2011-5-1

Township: PARDO

Azimuth (deg): 0

Sampled by :W. Whymark

End date: 2011-5-12

Claim No.: 4217748

Total Depth (m): 257

Depth (m)	Depth (m)	Logging						Clast (size mm)				Pyrite			Analytical							
		From (m)	To (m)	Lith Code	Matrix size	Dip	Comments	Strat	Strat	Clast Ave	Clast Max	Qtz %	Clast type	Py type	Py %	Py Size (mm)	From (m)	To (m)	Sample	Au (ppm)	Au ppm	
176	176																					
177	177																					
178	178																					
179	179																					
180	180																					
181	181																					
182	182																					
183	183																					
184	184																					
185	185																					
186	186																					
187	187	93.00	200.00	Shw																		
188	188																					
189	189																					
190	190																					
191	191																					
192	192																					
193	193																					
194	194																					
195	195																					
196	196																					
197	197																					
198	198																					
199	199																					

Drillhole No. PD-11-02

**GINGURU EXPLORATION INC.**

Northing : 5177867.307

Drilled by: Summit Drilling

**Pardo Project Diamond Drilling 2010/2011**

Easting : 553518.8215

Core size :BQW

Core stored at Ginguru's core yard facility  
at 2018 Kingsway, Sudbury, ON P3B 4J8

Elevation (masl): 260

Logged date:

Dip (deg): -90

Logged by: E Yang

Start date: 2011-5-1

Township: PARDO

Azimuth (deg): 0

Sampled by :W. Whymark

End date: 2011-5-12

Claim No.: 4217748

Total Depth (m): 257

Depth (m)	Logging						Clast (size mm)				Pyrite			Analytical						
	From (m)	To (m)	Lith Code	Matrix size	Dip	Comments	Strat	Strat	Clast Ave	Clast Max	Qtz %	Clast type	Py type	Py %	Py Size (mm)	From (m)	To (m)	Sample	Au (ppm)	Au ppm
93.00	200.00	200.00	Shw																	
201							MHU													
202																				
203																				
204																				
205																				
206																				
207																				
208	200.00	216.75	Shw		60	medium-grained sandstone, locally cut by qtz veins at the bottom; foliation locally present; broken core		PES												
209																				
210																				
211																				
212																				
213																				
214																				
215																				
216																				
217																				
218																				
219																				
220																				
221	216.75	257.00	Ft			Heavily foliated and broken core. Cataclasite and breccias. Locally with 1mm wide redish pegmatite dike, thin calcite and quartz veins. Part of them may be derived from Ramsey Lake		RLDI												
222																				
223																				
224																				

Drillhole No. PD-11-02

**GINGURU EXPLORATION INC.**

Northing : 5177867.307

Drilled by: Summit Drilling

**Pardo Project Diamond Drilling 2010/2011**

Easting : 553518.8215

Core size :BQW

Core stored at Ginguru's core yard facility  
at 2018 Kingsway, Sudbury, ON P3B 4J8

Elevation (masl): 260

Logged date:

Dip (deg): -90

Logged by: E Yang

Start date: 2011-5-1

Township: PARDO

Azimuth (deg): 0

Sampled by :W. Whymark

End date: 2011-5-12

Claim No.: 4217748

Total Depth (m): 257

Depth (m)	Logging						Clast (size mm)				Pyrite			Analytical						
	From (m)	To (m)	Lith Code	Matrix size	Dip	Comments	Strat	Strat	Clast Ave	Clast Max	Qtz %	Clast type	Py type	Py %	Py Size (mm)	From (m)	To (m)	Sample	Au (ppm)	Au ppm
226									50	100	300			5	10					
227									50	100	300			5	10					
228									50	100	300			5	10					
229									50	100	300			5	10					
230									50	100	300			5	10					
231									50	100	300			5	10					
232									50	100	300			5	10					
233									50	100	300			5	10					
234									50	100	300			5	10					
235									50	100	300			5	10					
236									50	100	300			5	10					
237	216.75	257.00	Ft			Heavily foliated and broken core. Cataclasite and breccias. Locally with 1mm wide redish pegmatite dike, thin calcite and quartz veins. Part of them may be derived from Ramsey Lake		RLDI												
238									50	100	300			5	10					
239									50	100	300			5	10					
240									50	100	300			5	10					
241									50	100	300			5	10					
242									50	100	300			5	10					
243									50	100	300			5	10					
244									50	100	300			5	10					
245									50	100	300			5	10					
246									50	100	300			5	10					
247									50	100	300			5	10					
248									50	100	300			5	10					
249									50	100	300			5	10					

Drillhole No. PD-11-02

**GINGURU EXPLORATION INC.**

Northing : 5177867.307

Drilled by: Summit Drilling

**Pardo Project Diamond Drilling 2010/2011**

Easting : 553518.8215

Core size :BQW

Core stored at Ginguru's core yard facility  
at 2018 Kingsway, Sudbury, ON P3B 4J8

Elevation (masl): 260

Logged date:

Dip (deg): -90

Logged by: E Yang

Start date: 2011-5-1

Township: PARDO

Azimuth (deg): 0

Sampled by :W. Whymark

End date: 2011-5-12

Claim No.: 4217748

Total Depth (m): 257

Depth (m)	Logging						Clast (size mm)				Pyrite			Analytical						
	From (m)	To (m)	Lith Code	Matrix size	Dip	Comments	Strat	Strat	Clast Ave	Clast Max	Qtz %	Clast type	Py type	Py %	Py Size (mm)	From (m)	To (m)	Sample	Au (ppm)	Au ppm
251									50	100	0			5	10					
252									100	200	0									
253	216.75	257.00	Ft			Heavily foliated and broken core. Catagelastite and breccias. Locally with 1mm wide redish pegmatite dike, thin calcite and quartz veins. Part of them may be derived from Ramsey Lake		RLDI												
254																				
255																				
256																				
257																				
258																				
259																				
260																				
261																				
262																				
263																				
264																				
265																				
266																				
267																				
268																				
269																				
270																				
271																				
272																				
273																				
274																				



Drillhole No. PD-11-03

**GINGURU EXPLORATION INC.**

Northing : 5179421.915

Drilled by: Summit Drilling

**Pardo Project Diamond Drilling 2010/2011**

Easting : 553658.8189

Core size :BQW

Core stored at Ginguru's core yard facility  
at 2018 Kingsway, Sudbury, ON P3B 4J8

Elevation (masl): 267

Logged date: 2011-6-29

Dip (deg): -90

Logged by: C Li, Andy

Start date: 2011-6-11

Township: MCNISH

Azimuth (deg): 0

Sampled by :W. Whymark

End date: 2011-6-24

Claim No.: 4217750

Total Depth (m): 102.21

Depth (m)	Depth (m)	Logging						Clast (size mm)				Pyrite			Analytical							
		From (m)	To (m)	Lith Code	Matrix size	Dip	Comments	Strat	Strat	Clast Ave	Clast Max	Qtz %	Clast type	Py type	Py %	Py Size (mm)	From (m)	To (m)	Sample	Au (ppm)	Au ppm	
0	0	0.00	33.50	OB					50	100	50			5	5							
1	1																					
2	2																					
3	3																					
4	4																					
5	5																					
6	6																					
7	7																					
8	8																					
9	9																					
10	10																					
11	11																					
12	12																					
13	13						casing; gravels ranging from pebbles, cobbles to boulders of sandstone, siltstone, granite, mixtures of mud and gravels															
14	14																					
15	15																					
16	16																					
17	17																					
18	18																					
19	19																					
20	20																					
21	21																					
22	22																					
23	23																					
24	24																					

Drillhole No. PD-11-03

**GINGURU EXPLORATION INC.**

Northing : 5179421.915

Drilled by: Summit Drilling

**Pardo Project Diamond Drilling 2010/2011**

Easting : 553658.8189

Core size :BQW

Core stored at Ginguru's core yard facility  
at 2018 Kingsway, Sudbury, ON P3B 4J8

Elevation (masl): 267

Logged date: 2011-6-29

Dip (deg): -90

Logged by: C Li, Andy

Start date: 2011-6-11

Township: MCNISH

Azimuth (deg): 0

Sampled by :W. Whymark

End date: 2011-6-24

Claim No.: 4217750

Total Depth (m): 102.21

Depth (m)	Depth (m)	Logging						Clast (size mm)				Pyrite			Analytical						
		From (m)	To (m)	Lith Code	Matrix size	Dip	Comments	Strat	Strat	Clast Ave	Clast Max	Qtz %	Clast type	Py type	Py %	Py Size (mm)	From (m)	To (m)	Sample	Au (ppm)	Au ppm
26	26																				
27	27																				
28	28																				
29	29	0.00	33.50	OB			casing; gravels ranging from pebbles, cobbles to boulders of sandstone, siltstone, granite, mixtures of mud and gravels		OB												
30	30																				
31	31																				
32	32																				
33	33																				
34	34																				
35	35	33.50	37.45	Shq			Fine to medium-grained light-grey quartzite. Minor biotite (~3%). Fracture dip: 50,75. RQD=50%		MIU					diss							
36	36																				
37	37																				
38	38																				
39	39																				
40	40																				
41	41	37.45	45.32	Shw			Medium-grained sandstone with increased biotite (~15%). Fracture dip: 30, 45. RQD=25%		MIU					diss							
42	42																				
43	43																				
44	44																				
45	45	45.32	45.44	Fl	15		light-green argillite		MIU					diss							
46	46																				
47	47																				
48	48	45.44	52.72	Shw			medium-grained sandstone. Fracture dip:20,45. RQD=90%		MIU					diss							
49	49																				

Drillhole No. PD-11-03

**GINGURU EXPLORATION INC.**

Northing : 5179421.915

Drilled by: Summit Drilling

**Pardo Project Diamond Drilling 2010/2011**

Easting : 553658.8189

Core size :BQW

Core stored at Ginguru's core yard facility  
at 2018 Kingsway, Sudbury, ON P3B 4J8

Elevation (masl): 267

Logged date: 2011-6-29

Dip (deg): -90

Logged by: C Li, Andy

Start date: 2011-6-11

Township: MCNISH

Azimuth (deg): 0

Sampled by :W. Whymark

End date: 2011-6-24

Claim No.: 4217750

Total Depth (m): 102.21

Depth (m)	Depth (m)	Logging						Clast (size mm)				Pyrite			Analytical							
		From (m)	To (m)	Lith Code	Matrix size	Dip	Comments	Strat	Strat	Clast Ave	Clast Max	Qtz %	Clast type	Py type	Py %	Py Size (mm)	From (m)	To (m)	Sample	Au (ppm)	Au ppm	
51	51	45.44	52.72	Shw			medium-grained sandstone. Fracture dip:20.45, RQD=90%		MU					diss								
52	52																					
53	53																					
54	54																					
55	55																					
56	56	52.72	58.65	Shq			Rare clasts of iron-formation, metasediments, granite and quartz, Percors quartzite (PES?) Mike Shaw suggests this to be the top of Percors (PES)		MU					diss								
57	57																					
58	58																					
59	59																					
60	60	58.65	61.40	Fl	20		light-green argillite		MU					diss, V								
61	61																					
62	62	61.40	62.02	Shw					MU													
63	63	62.02	63.12	Fl			interbedded argillite with fine-grained sandstone		MU													
64	64	63.12	64.00	Shq					MU													
65	65	64.00	65.00	Shw			interbedded siltstone and coarse-grained sandstone		MU													
65	65	65.00	65.11	Shw			clast (50%)+ matrix (50%), Clast: 90% qtz + 10% siltstone. Scattered clasts 90% metasediment clasts. Contains 1cm thick argillite above the 2cm thick conglomerate lag.		MU					diss, V			65	65.11	343877			
65	65	65.11	65.28	Shw						MU					diss			65.11	65.28	343878		
65	65	65.28	65.43	Shw						MU					diss			65.28	65.43	343879		
65	65	65.43	65.54	Shw						MU					diss			65.43	65.54	343880		
65	65	65.54	65.70	Shw						MU					diss			65.54	65.70	343882		
66	66																65.7	65.76	343883			
67	67																					
68	68	65.70	70.00	Shq			57.5-69m RQD=0; Fracture dip:65		PES					diss								
69	69																					
70	70																					
71	71	70.00	71.30	Shw					PES													
72	72																					
73	73	71.30	76.20	Shq					PES													
74	74																					

Drillhole No. PD-11-03

**GINGURU EXPLORATION INC.**

Northing : 5179421.915

Drilled by: Summit Drilling

**Pardo Project Diamond Drilling 2010/2011**

Easting : 553658.8189

Core size :BQW

Core stored at Ginguru's core yard facility  
at 2018 Kingsway, Sudbury, ON P3B 4J8

Elevation (masl): 267

Logged date: 2011-6-29

Dip (deg): -90

Logged by: C Li, Andy

Start date: 2011-6-11

Township: MCNISH

Azimuth (deg): 0

Sampled by :W. Whymark

End date: 2011-6-24

Claim No.: 4217750

Total Depth (m): 102.21

Depth (m)	Depth (m)	Logging						Clast (size mm)				Pyrite			Analytical							
		From (m)	To (m)	Lith Code	Matrix size	Dip	Comments	Strat	Strat	Clast Ave	Clast Max	Qtz %	Clast type	Py type	Py %	Py Size (mm)	From (m)	To (m)	Sample	Au (ppm)	Au ppm	
76.00	76.00	71.30	76.20	Shq																		
76.20	76.20	76.20	78.30	Shw			Contains pyrite blebs and k-feldspar megacrysts vein (thickness: 30cm)															
78.30	78.30	78.30	97.70	FI	25		85.4-86m RQD=0; Fracture dip: 45, 20; 94-96m RQD=0															
97.70	97.70	97.70	101.50	Gmpm	15		Diamictite of granite, metasediment, and metavolcanic clasts.															

Drillhole No. PD-11-03

**GINGURU EXPLORATION INC.**

Northing : 5179421.915

Drilled by: Summit Drilling

**Pardo Project Diamond Drilling 2010/2011**

Easting : 553658.8189

Core size :BQW

Core stored at Ginguru's core yard facility  
at 2018 Kingsway, Sudbury, ON P3B 4J8

Elevation (masl): 267

Logged date: 2011-6-29

Dip (deg): -90

Logged by: C Li, Andy

Start date: 2011-6-11

Township: MCNISH

Azimuth (deg): 0

Sampled by :W. Whymark

End date: 2011-6-24

Claim No.: 4217750

Total Depth (m): 102.21

Depth (m)	Depth (m)	Logging					Clast (size mm)				Pyrite			Analytical								
		From (m)	To (m)	Lith Code	Matrix size	Dip	Comments	Strat	Strat	Clast Ave	Clast Max	Qtz %	Clast type	Py type	Py %	Py Size (mm)	From (m)	To (m)	Sample	Au (ppm)	Au ppm	
101	97.70	101.50	Gmpm	15	Diamicrite of granite, metasediment, and metavolcanic clasts.																	
102	101.50	102.05	Shq	10	100-102m RQD=5%; Fracture dip:70, 40																	
	102.05	102.21	Shw	15																		
103	103																					
104	104																					
105	105																					
106	106																					
107	107																					
108	108																					
109	109																					
110	110																					
111	111																					
112	112																					
113	113																					
114	114																					
115	115																					
116	116																					
117	117																					
118	118																					
119	119																					
120	120																					
121	121																					
122	122																					
123	123																					
124	124																					

Drillhole No. PD-11-04

**GINGURU EXPLORATION INC.**

Northing : 5174699.902

Drilled by: Summit Drilling

**Pardo Project Diamond Drilling 2010/2011**

Easting : 554260

Core size :BQW

Core stored at Ginguru's core yard facility  
at 2018 Kingsway, Sudbury, ON P3B 4J8

Elevation (masl): 266

Logged date: 2011-8-24

Dip (deg): -90

Logged by: C Li

Start date: 2011-7-6

Township: PARDO

Azimuth (deg): 0

Sampled by :W.Whymark

End date: 2011-7-20

Claim No.: 4262087

Total Depth (m): 469

Depth (m)	Depth (m)	Logging						Clast (size mm)				Pyrite			Analytical							
		From (m)	To (m)	Lith Code	Matrix size	Dip	Comments	Strat	Strat	Clast Ave	Clast Max	Qtz %	Clast type	Py type	Py %	Py Size (mm)	From (m)	To (m)	Sample	Au (ppm)	Au ppm	
0.00	1.00			OB																		
1.00	2.48			Shw			Fine to middle grained quartz wacke with minor biotite and muscovite. Fracture dip: 50. RQD=85%		MHU													
2.48	2.65			Shw			Angular to subrounded white qtz clasts.		MHU				15% felsic metasediment	diss			2.34	2.48	J257230			
2.65	2.77			Shw			Medium-grained sandstone with increased biotite and K-feldspar(?). Fracture dip: 20.		MHU					diss			2.48	2.65	J257231			
2.77	2.84			Shw			No clasts.		MHU					diss			2.65	2.77	J257232			
2.84	2.88			Shw			Qtz content increases		MHU					diss			2.77	2.84	J257233			
2.88	3.00			Shw			Fracture dips at 75 Poorly sorted		MHU					diss			2.84	2.88	J257234			
																	2.88	3	J257235			
3.00	6.69			Shw			quartz arenite or wacke with grain size varies but less than 2mm		MHU					diss								
6.69	6.78			Shq	30		quartz arenite with grain size less than 2mm. RQD=75%. Fracture dip:30, 70		MHU					diss			6.69	6.78	J257236			
6.78	6.84			Shw	30		clasts less than 1% of whole rock		MHU					diss			6.78	6.84	J257237			
6.84	6.95			Shw	25		quartz clast is about 1% of whole rock		MHU					diss			6.84	6.95	J257238			
6.95	7.04			Shw	15		grain size 1mm at the top, and 0.3-1mm at the bottom.		MHU					diss			6.95	7.04	J257239			
7.04	7.08			Shw			fracture along bedding with chlorite		MHU					diss			7.04	7.08	J257241			
7.08	7.20			Shw					MHU					diss			7.08	7.2	J257242			
7.20	9.54			Shw			Sandstone. Fracture dip: 30, 60,75. Sulphide burn along fracture at 8.4m		MHU					diss								
9.54	11.80			Shw			Sandstone with grain size varies (<2mm). Pyrite is trace, specks or in blebs (<3mm). Clasts (<2%) are scattered.		MHU				60% felsic metasediment	diss								
11.80	12.97			Shw			RQD=90; Fracture dip:65		MHU					diss								
12.97	13.07			Shw			poorly sorted quartz-rich sandstone		MHU				50% metasediment	diss, V			12.97	13.07	J257243			
13.07	13.19			Shw					MHU					diss			13.07	13.19	J257246			
13.19	13.27			Shw			sandstone with fracture at 13.7m with dip angle of 70		MHU					diss			13.19	13.27	J257247			
13.27	14.00			Shw					MHU					diss, V								
14.00	17.00			Shw			broken core. RQD=30%. Fracture dip: 15, 70, 85		MHU					diss, V								
17.00	27.22			Shw		20	RQD=90; Fracture dip:40, 60		MHU													

Drillhole No. PD-11-04

**GINGURU EXPLORATION INC.**

Northing : 5174699.902

Drilled by: Summit Drilling

**Pardo Project Diamond Drilling 2010/2011**

Easting : 554260

Core size :BQW

Core stored at Ginguru's core yard facility  
at 2018 Kingsway, Sudbury, ON P3B 4J8

Elevation (masl): 266

Logged date: 2011-8-24

Dip (deg): -90

Logged by: C Li

Start date: 2011-7-6

Township: PARDO

Azimuth (deg): 0

Sampled by :W.Whymark

End date: 2011-7-20

Claim No.: 4262087

Total Depth (m): 469

Depth (m)	Depth (m)	Logging						Clast (size mm)				Pyrite			Analytical							
		From (m)	To (m)	Lith Code	Matrix size	Dip	Comments	Strat	Strat	Clast Ave	Clast Max	Qtz %	Clast type	Py type	Py %	Py Size (mm)	From (m)	To (m)	Sample	Au (ppm)	Au ppm	
26	26	17.00	27.22	Shw		20	RQD=90; Fracture dip:40, 60		MIU													
27	27	27.22	27.32	Shw					MIU				diss			27.22	27.32	J257248				
		27.32	27.50	Shw					MIU				diss			27.32	27.5	J257249				
		27.50	27.60	Shw					MIU				diss			27.5	27.6	L762601				
28	28																					
29	29																					
30	30	27.60	32.00	Shw			Varied grain size. RQD=80%. Fracture dip: 25. Traces pyrite		MIU													
31	31																					
32	32																					
33	33	32.00	33.50	Shw			Broken core. RQD=30%. Fracture dip: 10, 75		MIU													
34	34																					
35	35	33.50	35.37	Shw			Medium to coarse grained sandstone		MIU													
		35.37	35.47	Shw			Medium grained sandstone		MIU				20% fels	diss		35.37	35.47	L762602				
		35.47	35.55	Shw		20	py along bedding		MIU				c	diss		35.47	35.55	L762603				
		35.55	36.65	Shw			py along bedding or fracture		MIU				metased	diss		35.55	35.65	L762604				
		36.65	35.76	Shw					MIU				ment	diss		35.65	35.75	L762605				
36	36																					
37	37																					
38	38	35.76	40.19	Shw			sandstone with varied grain size. RQD=90. Fracture dip: 15, 65		MIU													
39	39																					
40	40	40.19	40.29	Shw			fine grained sandstone		MIU				75% metased	diss		40.19	40.29	L762606				
		40.29	40.35	Shw			sandstone with py		MIU				ment	diss		40.29	40.35	L762607				
		40.35	40.45	Shw			sandstone with py, po, and minor cp		MIU					diss		40.35	40.45	L762608				
41	41																					
42	42	40.45	42.80	Shw			sandstone with diss or fracture filling py. RQD=80%. Fracture dip: 60, 75		MIU				40% metased	diss								
43	43	42.80	42.90	Shw					MIU				100% metased	diss		42.8	42.9	L762609				
		42.90	43.00	Shw		25	sandstone with py in fracture		MIU				nt	diss, V		42.9	43	L762611				
		43.00	43.10	Shw					MIU							43	43.1	L762612				
44	44																					
45	45																					
46	46																					
47	47	43.10	50.37	Shw			sandstone with diss py. RQD=65%. Fracture dip: 15, 45		MIU													
48	48																					
49	49																					

Drillhole No. PD-11-04

**GINGURU EXPLORATION INC.**

Northing : 5174699.902

Drilled by: Summit Drilling

**Pardo Project Diamond Drilling 2010/2011**

Easting : 554260

Core size :BQW

Core stored at Ginguru's core yard facility at 2018 Kingsway, Sudbury, ON P3B 4J8

Elevation (masl): 266

Logged date: 2011-8-24

Dip (deg): -90

Logged by: C Li

Start date: 2011-7-6

Township: PARDO

Azimuth (deg): 0

Sampled by :W.Whymark

End date: 2011-7-20

Claim No.: 4262087

Total Depth (m): 469

Depth (m)	Logging							Clast (size mm)				Pyrite			Analytical					
	From (m)	To (m)	Lith Code	Matrix size	Dip	Comments	Strat	Strat	Clast Ave	Clast Max	Qtz %	Clast type	Py type	Py %	Py Size (mm)	From (m)	To (m)	Sample	Au (ppm)	Au ppm
51	43.10	50.37	Shw			sandstone with diss py. RQD=65%. Fracture dip: 15, 45		MHU												
51	50.37	50.76	Shw			siltstone with diss py and po		MHU				diss				50.37	50.76	L762613		
51	50.76	50.86	Shw	55		siltstone with diss py		MHU				diss				50.76	50.86	L762614		
51	50.86	50.96	Shw			fine-grained sandstone		MHU				diss				50.86	50.96	L762615		
52	50.96	52.55	Shw		30	fine to medium grained sandstone with fracture dip angle 65. RQD=90%		MHU												
53	52.55	52.65	Shw			grain size less than 1mm. Very little py		MHU				45% felsic				52.55	52.65	L762616		
53	52.65	52.77	Glp			two pebble lays: top one is 1cm thick, and the bottom one is 2cm thick		MHU				metased	diss, V			52.65	52.77	L762617		
53	52.77	52.87	Shw			sandstone with diss py		MHU				ment-5	diss			52.77	52.87	L762618		
54	52.87	53.94	Shw					MHU				par								
54	53.94	54.04	Shw			sandstone with diss py and po		MHU				clast(?)								
54	54.04	54.16	Shw			sandstone with diss py, po, and minor cp		MHU				25% felsic	diss			53.94	54.04	L762619		
54	54.16	54.26	Shw			sandstone with diss py		MHU				metased	diss or in			54.04	54.16	L762620		
55	54.26	54.88	Shw					MHU				clast				54.16	54.26	L762621		
55	54.88	54.98	Shw					MHU				%po	diss							
55	54.98	55.07	Shw			sandstone with diss py		MHU				100%				54.88	54.98	L762622		
55	55.07	55.39	Shw	15		sandstone with diss py		MHU				qz-rich	diss, V			54.98	55.07	L762623		
55	55.39	55.67	Shw			two scattered clasts and a single layer of pebble		MHU				siltstone	diss			55.07	55.39	L762624		
56	55.67	55.98	Shw	10		sandstone with py diss or around clasts		MHU				20% felsic	diss			55.67	55.98	L762625		
56	55.98	56.08	Shw			sandstone almost without py		MHU				ment				55.98	56.08	L762627		
57												ment								
58												20% felsic								
59												metased								
60																				
61																				
62	56.08	66.95	Shw			RQD=90% Fracture dip angles: 15, 60, 75		MHU												
63																				
64																				
65																				
66																				
67	66.95	67.16	Shw			RQD=0		MHU												
68																				
69																				
70	67.16	71.52	Shw		25	Medium grained sandstone. RQD=95%. Fracture dip angles: 10, 75		MHU												
71																				
71	71.52	71.62	Shw			sandstone with diss py		MHU				100% qtz-rich	diss			71.52	71.62	L762628		
71	71.62	71.81	Shw			coarse sandstone with diss po and minor cp		MHU				10%	diss, V			71.62	71.81	L762629		
72	71.81	71.91	Shw	15		sandstone with trace py		MHU				ment	diss			71.81	71.91	L762631		
73																				
73	71.91	74.59	Shw		30	medium to coarse grained sandstone		MHU												
74																				
74	74.59	74.69	Shw			coarse grained sandstone		MHU								74.59	74.69	L762632		
74	74.69	74.77	Shw			coarse grained sandstone		MHU								74.69	74.77	L762633		
74	74.77	74.87	Shw			medium to coarse grained sandstone.		MHU				20% granitoid	diss			74.77	74.87	L762634		
74	74.87	83.35	Shw			RQD=95. Fracture dips: 30, 60, 90		MHU												



Drillhole No. PD-11-04

**GINGURU EXPLORATION INC.**

Northing : 5174699.902

Drilled by: Summit Drilling

**Pardo Project Diamond Drilling 2010/2011**

Easting : 554260

Core size :BQW

Core stored at Ginguru's core yard facility  
at 2018 Kingsway, Sudbury, ON P3B 4J8

Elevation (masl): 266

Logged date: 2011-8-24

Dip (deg): -90

Logged by: C Li

Start date: 2011-7-6

Township: PARDO

Azimuth (deg): 0

Sampled by :W.Whymark

End date: 2011-7-20

Claim No.: 4262087

Total Depth (m): 469

Depth (m)	Depth (m)	Logging						Clast (size mm)				Pyrite			Analytical						
		From (m)	To (m)	Lith Code	Matrix size	Dip	Comments	Strat	Strat	Clast Ave	Clast Max	Qtz %	Clast type	Py type	Py %	Py Size (mm)	From (m)	To (m)	Sample	Au (ppm)	Au ppm
76	76																				
77	77																				
78	78																				
79	79	74.87	83.35	Shw			medium to coarse grained sandstone. RQD=95. Fracture dips: 30, 60, 90		MIU			20% granitoid									
80	80																				
81	81																				
82	82																				
83	83	83.35	83.45	Shw			medium grained qtz wacke with diss py or fracture-filling py		MIU				diss, V				83.35	83.45	L762635		
		83.45	83.60	Shw	25		medium grained qtz wacke with diss py or fracture-filling py		MIU				diss, V				83.45	83.6	L762636		
		83.60	83.70	Shw			fine-grained wacke		MIU								83.6	83.7	L762637		
84	84																				
85	85	83.70	86.47	Shw		30	fine-grained wacke		MIU			80% felsic metasediment	diss								
86	86	86.47	86.57	Shw			diss py or fracture filling		MIU			70% granite+15% metasediment	diss				86.47	86.57	L762638		
		86.57	86.80	Glp			medium-grained wacke with diss py or fracture-filling py		MIU				diss				86.57	86.8	L762639		
		86.80	86.90	Shw			diss py		MIU				diss				86.8	86.9	L762640		
		86.90	87.23	Shw			py diss or around angular qtz clasts. All are scattered clasts		MIU				diss				87.23	87.33	L762641		
		87.23	87.33	Shw			scattered clasts		MIU				diss				87.33	87.42	L762642		
		87.33	87.42	Glp			scattered clasts, clump py		MIU				diss				87.33	87.42	L762643		
		87.42	87.52	Shw			medium sized sandstone with diss trace py		MIU			65% granite					87.42	87.52	L762643		
88	88																				
89	89																				
90	90	87.52	92.75	Shw			medium sized sandstone with diss trace py. RQD=90. Fracture dip: 30, 65		MIU			50% felsic metasediment									
91	91																				
92	92																				
93	93	92.75	93.00	Shw			medium sized sandstone. RQD=0		MIU												
94	94																				
95	95	93.00	95.65	Shw			medium sized sandstone		MIU												
96	96	95.65	95.75	Shw			medium sized sandstone		MIU								95.65	95.75	L762644		
		95.75	95.99	Shw			medium sized sandstone		MIU								95.75	95.9	L762645		
		95.99	96.00	Shw			medium sized sandstone		MIU								95.9	96	L762646		
97	97																				
98	98	96.00	99.90	Shw			medium sized sandstone. RQD=60. Fracture dip: 30, 50		MIU												
99	99																				
		99.90	100.00	Shw			mudstone		MIU								99.9	100	L762647		

Drillhole No. PD-11-04

**GINGURU EXPLORATION INC.**

Northing : 5174699.902

Drilled by: Summit Drilling

**Pardo Project Diamond Drilling 2010/2011**

Easting : 554260

Core size :BQW

Core stored at Ginguru's core yard facility  
at 2018 Kingsway, Sudbury, ON P3B 4J8

Elevation (masl): 266

Logged date: 2011-8-24

Dip (deg): -90

Logged by: C Li

Start date: 2011-7-6

Township: PARDO

Azimuth (deg): 0

Sampled by :W.Whymark

End date: 2011-7-20

Claim No.: 4262087

Total Depth (m): 469

Depth (m)	Depth (m)	Logging						Clast (size mm)		Pyrite			Analytical								
		From (m)	To (m)	Lith Code	Matrix size	Dip	Comments	Strat	Strat	Clast Ave	Clast Max	Qtz %	Clast type	Py type	Py %	Py Size (mm)	From (m)	To (m)	Sample	Au (ppm)	Au ppm
99.90	100.00	100.00	100.10	Shw			mudstone with diss py	MHU	MHU	50	100	30	40% metasediment	diss	5	10	99.9	100	L762648		
100.00	100.10	100.10	101.00	Shw			medium to coarse sandstone, RQD=30%, Fracture dip: 20, 90	MHU	MHU	100	200	50					100	100.1	L762649		
101.00	101.35			Shw			mudstone		MHU												
101.35	105.05			Shw			RQD=90%, Fracture dip:45		MHU												
105.05	105.15	105.15	105.22	Shw	26		2cm-thick pebble bed with elongated pebble, py around clast or diss	MHU	MHU	100	100	100	40% felsic metasediment	diss or ground clast, V			105.05	105.15	L762651		
105.15	105.22	105.22	105.32	Shw				MHU	MHU								105.15	105.22	L762652		
105.22	105.32			Shw				MHU	MHU								105.22	105.32	L762653		
105.32	109.72			Shw			sandstone with diss py		MHU												
109.72	109.82	109.82	109.90	Shw			medium grained sandstone, RQD=90%, Fracture dip: 30, 60	MHU	MHU	50	100	50	55% metasediment	diss, V			109.72	109.82	L762654		
109.82	109.90	109.90	110.00	Shw				MHU	MHU								109.82	109.9	L762655		
109.90	110.00			Shw				MHU	MHU								109.9	110	L762656		
110.00	115.55			Shw			sandstone with diss py. Heavily fractured at 113-113.5		MHU												
115.55	115.65	115.65	115.75	Shw	25		scattered clasts with diss py.	MHU	MHU	100	100	100	30% felsic metasediment+70% granite	diss			115.55	115.65	L762657		
115.65	115.75	115.75	115.86	Shw			one pebble layer with diss py	MHU	MHU	100	100	100	100% metasediment	diss			115.65	115.75	L762658		
115.75	116.67	116.67	116.76	Shw				MHU	MHU								115.75	115.86	L762659		
116.67	116.76	116.76	116.86	Shw			sandstone with diss py. QRD=70% fracture dip: 30, 60, 75	MHU	MHU								116.67	116.76	L762660		
116.76	116.86	116.86	117.00	Shw				MHU	MHU								116.76	116.86	L762661		
116.86	117.00	117.00	117.08	Shw				MHU	MHU								116.86	117	L762662		
117.00	117.08	117.08	117.14	Glp	20		diss py	MHU	MHU	50	100	50	40% felsic metasediment	diss			117	117.08	L762663		
117.08	117.14	117.14	117.24	Shw			one single pebble layer	MHU	MHU	100	100	100		diss, V			117.08	117.14	L762664		
117.14	117.24			Shw				MHU	MHU								117.14	117.24	L762665		
117.24	120.60			Shw			Foliation dips at 60		MHU												
120.60	120.70	120.70	120.77	Shw	20		diss py	MHU	MHU	100	100	100	10% granite	diss			120.6	120.7	L762666		
120.70	120.77	120.77	120.87	Glp			white or light-brown subrounded quartz clast	MHU	MHU	100	100	100	100% metasediment	diss, V			120.7	120.77	L762667		
120.77	120.87	120.87	121.61	Shw				MHU	MHU								120.77	120.87	L762668		
120.87	121.61	121.61	121.71	Shw			sandstone with diss py	MHU	MHU								120.87	121.61	L762669		
121.61	121.71	121.71	121.77	Glp	16		one single pebble layer	MHU	MHU	50	100	50	30% granitoid+10% metasediment	diss, V			121.61	121.71	L762671		
121.71	121.77	121.77	121.87	Shw			sandstone with diss py	MHU	MHU	100	100	100					121.77	121.87	L762672		
121.87	124.40			Shw			sandstone with diss py. RQD=90% Fracture dip: 60		MHU												
124.40	124.50	124.50	124.57	Shw	5		fine-grained wacke	MHU	MHU								124.4	124.5	L762673		
124.50	124.57	124.57	124.67	Glp			sinistral reverse fault (from step and striation plunge: 30)	MHU	MHU								124.5	124.57	L762674		
124.57	124.67	124.67	126.50	Shw			scattered qtz, metasediment, granite clasts, <1%	MHU	MHU								124.57	124.67	L762675		

Drillhole No. PD-11-04

**GINGURU EXPLORATION INC.**

Northing : 5174699.902

Drilled by: Summit Drilling

**Pardo Project Diamond Drilling 2010/2011**

Easting : 554260

Core size :BQW

Core stored at Ginguru's core yard facility  
at 2018 Kingsway, Sudbury, ON P3B 4J8

Elevation (masl): 266

Logged date: 2011-8-24

Dip (deg): -90

Logged by: C Li

Start date: 2011-7-6

Township: PARDO

Azimuth (deg): 0

Sampled by :W.Whymark

End date: 2011-7-20

Claim No.: 4262087

Total Depth (m): 469

Depth (m)	Logging						Clast (size mm)				Pyrite			Analytical						
	From (m)	To (m)	Lith Code	Matrix size	Dip	Comments	Strat	Strat	Clast Ave	Clast Max	Qtz %	Clast type	Py type	Py %	Py Size (mm)	From (m)	To (m)	Sample	Au (ppm)	Au ppm
126	124.67	126.50	Shw			scattered qtz, metasediment, granite blasts. <1%		MHU						5	10					
127	126.50	126.90	Shw			Fault, RQD=0. Fracture dip: 70		MHU												
129	126.90	130.00	Shw					MHU												
130	130.00	130.17	Shw		25	Fracture: 85, 30. Py along fracture		MHU												
139	130.17	147.06	Shw			sandstone with diss py		MHU												
147	147.06	147.12	Glp		0	1.5cm thickness single pebble layer		MHU								146.96	147.06	L762694		
148	147.12	148.21	Shw			sandstone with diss py		MHU								147.12	147.22	L762695		
148	148.21	148.31	Shw			sandstone with diss py		MHU								148.21	148.31	L762697		
148	148.31	148.38	Shw			angular scattered clasts with po around. Diss py		MHU								148.31	148.38	L762698		
149	148.38	153.72	Shw			sandstone with diss py		MHU								148.38	148.49	L762699		

Drillhole No. PD-11-04

GINGURU EXPLORATION INC.

Northing : 5174699.902

Drilled by: Summit Drilling

Pardo Project Diamond Drilling 2010/2011

Easting : 554260

Core size :BQW

Core stored at Ginguro's core yard facility at 2018 Kingsway, Sudbury, ON P3B 4J8

Elevation (masl): 266

Logged date: 2011-8-24

Dip (deg): -90

Logged by: C Li

Start date: 2011-7-6

Township: PARDO

Azimuth (deg): 0

Sampled by :W.Whymark

End date: 2011-7-20

Claim No.: 4262087

Total Depth (m): 469

Depth (m)	Depth (m)	Logging					Clast (size mm)				Pyrite			Analytical								
		From (m)	To (m)	Lith Code	Matrix size	Dip	Comments	Strat	Strat	Clast Ave	Clast Max	Qtz %	Clast type	Py type	Py %	Py Size (mm)	From (m)	To (m)	Sample	Au (ppm)	Au ppm	
151	151																					
152	152	148.38	153.72	Shw			sandstone with diss py		MU													
153	153																					
153.72	153.52	153.38	153.98	Shw			sandstone with angular clasts and diss py		MU									153.72	153.82	L762700		
153.52	153.98	153.98	153.98	Shw			Py around clast. Py and chalcopyrite along fracture		MU									153.82	153.88	L762701		
153.98	154.12	154.12	154.12	Shw			Po around clast. Only one qtz clast		MU									153.88	153.98	L762702		
154.12	154.23	154.23	154.23	Shw			one chert (?) with diss py		MU									153.98	154.12	L762703		
154.23	154.42	154.42	154.42	Shw			angular scattered clasts with diss py or		MU									154.12	154.23	L762704		
154.42	154.42	154.42	154.42	Shw			around clasts. White qz clasts		MU									154.23	154.42	L762705		
154.42	154.42	154.42	154.42	Shw			elongated scattered clasts with diss py		MU													
155	155																					
156	156																					
156	156	154.42	158.50	Shw			medium grain sized sandstone with scattered clasts		MU													
157	157																					
158	158																					
159	159	158.50	159.50	Shw			Fault. RQD=0; fracture dip: 20		MU													
160	160																					
161	161																					
162	162																					
163	163																					
164	164	159.50	168.81	Shw			RQD=80%. Fracture dip:60		MU													
165	165																					
166	166																					
167	167																					
168	168																					
168.81	168.97	168.97	169.19	Shw			angular white qz clasts		MU									168.71	168.81	L762706		
168.97	169.19	169.19	169.27	Shw			sandstone with diss py		MU									168.81	168.97	L762707		
169.19	169.27	169.27	169.40	Shw			sandstone with diss po and py		MU									168.97	169.09	L762708		
169.27	169.40	169.40	169.47	Shw			white angular qz clasts		MU									169.09	169.19	L762709		
169.40	169.47	169.47	169.47	Glp	15				MU									169.19	169.27	L762711		
169.47	170.32	170.32	170.32	Shw			medium grain sized sandstone		MU									169.27	169.4	L762712		
170	170																					
170.32	170.43	170.43	170.69	Shw			sandstone with scattered white or brown		MU									169.4	169.57	L762714		
170.43	170.69	170.69	170.82	Shw			angular to subrounded qz clasts and diss py		MU									169.57	169.69	L762713		
170.69	170.82	170.82	171.13	Shw			diss po and fracture-filling py		MU									169.69	169.71	L762715		
171	171	170.82	171.13	Shw			scattered white angular to subrounded qz		MU									169.71	169.71	L762716		
171.13	171.13	171.13	171.13	Shw			clast with diss po		MU									170.82	171.13	L762717		
171.13	171.13	171.13	171.13	Shw					MU									171.13	171.23	L762718		
171.13	171.13	171.13	171.13	Shw					MU									171.23	171.23	L762719		
172	172																					
173	173	171.13	179.50	Shw					MU													
174	174																					

Drillhole No. PD-11-04

**GINGURU EXPLORATION INC.**

Northing : 5174699.902

Drilled by: Summit Drilling

**Pardo Project Diamond Drilling 2010/2011**

Easting : 554260

Core size :BQW

Core stored at Ginguro's core yard facility  
at 2018 Kingsway, Sudbury, ON P3B 4J8

Elevation (masl): 266

Logged date: 2011-8-24

Dip (deg): -90

Logged by: C Li

Start date: 2011-7-6

Township: PARDO

Azimuth (deg): 0

Sampled by :W.Whymark

End date: 2011-7-20

Claim No.: 4262087

Total Depth (m): 469

Depth (m)	Depth (m)	Logging						Clast (size mm)				Pyrite			Analytical							
		From (m)	To (m)	Lith Code	Matrix size	Dip	Comments	Strat	Strat	Clast Ave	Clast Max	Qtz %	Clast type	Py type	Py %	Py Size (mm)	From (m)	To (m)	Sample	Au (ppm)	Au ppm	
176	176																					
177	177	171.13	179.50	Shw																		
178	178																					
179	179																					
180	180																					
181	181	179.50	182.40	Shw		Fault. ROD=0																
182	182																					
183	183																					
184	184																					
185	185																					
186	186	182.40	189.48	Shw		ROD=70%																
187	187																					
188	188																					
189	189																					
189	189	189.48	189.58	Shw		medium grained wacke											189.48	189.58	L762720			
189	189	189.58	189.74	Shw		coarse grained sandstone											189.58	189.74	L762721			
189	189	189.74	189.84	Shw		one qz clast											189.74	189.84	L762722			
190	190	189.84	189.87	Shw													189.84	189.87	L762723			
191	191																					
192	192																					
193	193																					
194	194																					
195	195	189.87	200.95	Shw																		
196	196																					
197	197																					
198	198																					
199	199																					

Drillhole No. PD-11-04

**GINGURU EXPLORATION INC.**

Northing : 5174699.902

Drilled by: Summit Drilling

**Pardo Project Diamond Drilling 2010/2011**

Easting : 554260

Core size :BQW

Core stored at Ginguru's core yard facility  
at 2018 Kingsway, Sudbury, ON P3B 4J8

Elevation (masl): 266

Logged date: 2011-8-24

Dip (deg): -90

Logged by: C Li

Start date: 2011-7-6

Township: PARDO

Azimuth (deg): 0

Sampled by :W.Whymark

End date: 2011-7-20

Claim No.: 4262087

Total Depth (m): 469

Depth (m)	Logging						Clast (size mm)				Pyrite			Analytical						
	From (m)	To (m)	Lith Code	Matrix size	Dip	Comments	Strat	Strat	Clast Ave	Clast Max	Qtz %	Clast type	Py type	Py %	Py Size (mm)	From (m)	To (m)	Sample	Au (ppm)	Au ppm
200.95	189.87	200.95	Shw				MIU													
201.05	200.95	201.05	Shw			fine grained wacke	MIU									200.95	201.05	L762724		
201.18	201.05	201.18	Gmpc			2.5cm thickness pebble layer	MIU									201.05	201.18	L762725		
201.28	201.18	201.28	Shw				MIU									201.18	201.28	L762726		
202																				
203																				
203	201.28	205.50	Shw			fracture dip??60	MIU													
204																				
205																				
205.50	205.50	205.63	Shw			sandstone with trace diss py	MIU									205.4	205.5	L762727		
205.63	205.63	205.84	Shw	20		sandstone with graded bedding	MIU									205.5	205.63	L762728		
205.84	205.84	205.96	Shw			diss py along bedding	MIU									205.63	205.84	L762729		
205.96	205.96	207.27	Shw				MIU									205.84	205.96	L762731		
207																				
207	207.27	207.35	Shw			single layer of clasts	MIU									207.17	207.27	L762732		
207.35	207.35	207.45	Shw			coarse grained sandstone	MIU									207.27	207.35	L762733		
208																				
209																				
210																				
211	207.45	214.20	Shw				MIU													
212																				
213																				
214	214.20	214.30	Shw			coarse grained sandstone with py	MIU									214.03	214.2	L762735		
214.30	214.30	214.40	Shw			sandstone with diss py	MIU									214.2	214.3	L762736		
215																				
216	214.40	218.24	Shw				MIU													
217																				
218	218.24	218.34	Shw			fine grained sandstone with diss chalcopyrite	MIU									218.24	218.34	L762738		
218.34	218.34	218.96	Shw			sandstone with py and cy. Fault	MIU									218.34	218.96	L762739		
218.96	218.96	219.14	Shw			One single pebble layer (1cm) at 219.14m	MIU									218.96	219.1	L762740		
219.14	219.14	219.17	Shw			One single clast	MIU									219.1	219.17	L762741		
219.17	219.17	219.27	Shw				MIU									219.17	219.27	L762742		
220																				
221																				
222	219.27	232.63	Shw			RQD=80%	MIU													
223																				
224																				

Drillhole No. PD-11-04

**GINGURU EXPLORATION INC.**

Northing : 5174699.902

Drilled by: Summit Drilling

**Pardo Project Diamond Drilling 2010/2011**

Easting : 554260

Core size :BQW

Core stored at Ginguru's core yard facility  
at 2018 Kingsway, Sudbury, ON P3B 4J8

Elevation (masl): 266

Logged date: 2011-8-24

Dip (deg): -90

Logged by: C Li

Start date: 2011-7-6

Township: PARDO

Azimuth (deg): 0

Sampled by :W.Whymark

End date: 2011-7-20

Claim No.: 4262087

Total Depth (m): 469

Depth (m)	Logging						Clast (size mm)				Pyrite			Analytical						
	From (m)	To (m)	Lith Code	Matrix size	Dip	Comments	Strat	Strat	Clast Ave	Clast Max	Qtz %	Clast type	Py type	Py %	Py Size (mm)	From (m)	To (m)	Sample	Au (ppm)	Au ppm
226																				
227																				
228																				
229	219.27	232.63	Shw			RQD=80%		MIU												
230																				
231																				
232																				
233	232.63	232.73	Shw			medium grained sandstone with py in fracture		MIU								232.63	232.73	L762743		
	232.73	232.84	Shw			scattered white or light-brown qz clasts		MIU								232.73	232.84	L762744		
	232.84	232.94	Shw					MIU								232.84	232.94	L762745		
234																				
235																				
236	232.94	239.06	Shw			scattered metasediment clast in medium to coarse sandstone		MIU			100% metasediment									
237																				
238																				
239	239.06	239.16	Shw			sandstone with trace diss py		MIU			100% felsic metasediment					239.06	239.16	L762746		
	239.16	239.32	Shw			scattered clasts in medium grained sandstone		MIU								239.16	239.32	L762747		
	239.32	239.42	Shw					MIU								239.32	239.42	L762748		
240																				
241																				
242	239.42	245.32	Shw			are scattered clasts in medium to coarse sandstone		MIU												
243																				
244																				
245	245.32	245.42	Shw					MIU								245.32	245.42	L762749		
																245.42	245.56	L762751		
																245.56	245.66	L762752		
																245.66	245.84	L762753		
																245.84	245.96	L762754		
246																				
247																246.52	246.67	L762755		
																246.67	246.86	L762756		
																246.86	246.96	L762757		
248	245.42	288.00	Shw			Sandstone with diss py		MIU												
249																				

Drillhole No. PD-11-04

**GINGURU EXPLORATION INC.**

Northing : 5174699.902

Drilled by: Summit Drilling

**Pardo Project Diamond Drilling 2010/2011**

Easting : 554260

Core size :BQW

Core stored at Ginguro's core yard facility  
at 2018 Kingsway, Sudbury, ON P3B 4J8

Elevation (masl): 266

Logged date: 2011-8-24

Dip (deg): -90

Logged by: C Li

Start date: 2011-7-6

Township: PARDO

Azimuth (deg): 0

Sampled by :W.Whymark

End date: 2011-7-20

Claim No.: 4262087

Total Depth (m): 469

Depth (m)	Depth (m)	Logging						Clast (size mm)				Pyrite			Analytical						
		From (m)	To (m)	Lith Code	Matri x size	Dip	Comments	Strat	Strat	Clast Ave	Clast Max	Qtz %	Clast type	Py type	Py %	Py Size (mm)	From (m)	To (m)	Sample	Au (ppm)	Au ppm
251	251																				
252	252																				
253	253																252.85	252.95	L762758		
																	252.95	253.06	L762759		
																	253.06	253.16	L762760		
254	254																				
255	255																				
256	256																				
257	257																257.1	257.2	L762761		
																	257.2	257.32	L762762		
																	257.32	257.4	L762763		
258	258																				
259	259																				
260	260																				
261	261																				
262	262	245.42	288.00	Shw			Sandstone with diss py		MTU												
263	263																				
264	264																264.35	264.45	L762764		
																	264.45	264.63	L762765		
																	264.63	264.73	L762766		
265	265																				
266	266																				
267	267																				
268	268																				
269	269																				
270	270																				
271	271																				
272	272																272.1	272.24	L762767		
																	272.24	272.44	L762768		
																	272.44	272.6	L762769		
273	273																				
274	274																				



Drillhole No. PD-11-04

**GINGURU EXPLORATION INC.**

Northing : 5174699.902

Drilled by: Summit Drilling

**Pardo Project Diamond Drilling 2010/2011**

Easting : 554260

Core size :BQW

Core stored at Ginguru's core yard facility  
at 2018 Kingsway, Sudbury, ON P3B 4J8

Elevation (masl): 266

Logged date: 2011-8-24

Dip (deg): -90

Logged by: C Li

Start date: 2011-7-6

Township: PARDO

Azimuth (deg): 0

Sampled by :W.Whymark

End date: 2011-7-20

Claim No.: 4262087

Total Depth (m): 469

Depth (m)	Depth (m)	Logging						Clast (size mm)				Pyrite			Analytical							
		From (m)	To (m)	Lith Code	Matrix size	Dip	Comments	Strat	Strat	Clast Ave	Clast Max	Qtz %	Clast type	Py type	Py %	Py Size (mm)	From (m)	To (m)	Sample	Au (ppm)	Au ppm	
276	276																					
277	277																					
278	278																					
279	279																					
280	280																					
281	281	245.42	288.00	Shw			Sandstone with diss py		MIU								281.16	281.26	L762771			
																	281.26	281.32	L762772			
																	281.32	281.42	L762773			
282	282																281.82	281.92	L762774			
																	281.92	282.25	L762775			
																	282.25	282.35	L762776			
283	283																					
284	284																					
285	285																					
286	286																					
287	287																					
288	288																					
289	289																					
290	290	288.00	292.00	Shw			Broken core. RQD=30%. Fracture dip:45, 30		MIU													
291	291																					
292	292																					
293	293																					
294	294																					
295	295																					
296	296	292.00	310.00	Shw					MIU													
297	297																					
298	298																					
299	299																					

Drillhole No. PD-11-04

**GINGURU EXPLORATION INC.**

Northing : 5174699.902

Drilled by: Summit Drilling

**Pardo Project Diamond Drilling 2010/2011**

Easting : 554260

Core size :BQW

Core stored at Ginguru's core yard facility  
at 2018 Kingsway, Sudbury, ON P3B 4J8

Elevation (masl): 266

Logged date: 2011-8-24

Dip (deg): -90

Logged by: C Li

Start date: 2011-7-6

Township: PARDO

Azimuth (deg): 0

Sampled by :W.Whymark

End date: 2011-7-20

Claim No.: 4262087

Total Depth (m): 469

Depth (m)	Depth (m)	Logging						Clast (size mm)				Pyrite			Analytical							
		From (m)	To (m)	Lith Code	Matrix size	Dip	Comments	Strat	Strat	Clast Ave	Clast Max	Qtz %	Clast type	Py type	Py %	Py Size (mm)	From (m)	To (m)	Sample	Au (ppm)	Au ppm	
301	301																					
302	302																					
303	303																					
304	304																					
305	305	292.00	310.00	Shw																		
306	306																					
307	307																					
308	308																					
309	309																					
310	310																					
311	311																					
312	312																312.12	312.22	L762777			
313	313																312.22	312.29	L762778			
314	314																312.29	312.39	L762779			
315	315																					
316	316																					
317	317	310.00	367.90	Shq			Quartz rich sandstone															
318	318																					
319	319																					
320	320																					
321	321																					
322	322																					
323	323																					
324	324																					

Drillhole No. PD-11-04

**GINGURU EXPLORATION INC.**

Northing : 5174699.902

Drilled by: Summit Drilling

**Pardo Project Diamond Drilling 2010/2011**

Easting : 554260

Core size :BQW

Core stored at Ginguro's core yard facility  
at 2018 Kingsway, Sudbury, ON P3B 4J8

Elevation (masl): 266

Logged date: 2011-8-24

Dip (deg): -90

Logged by: C Li

Start date: 2011-7-6

Township: PARDO

Azimuth (deg): 0

Sampled by :W.Whymark

End date: 2011-7-20

Claim No.: 4262087

Total Depth (m): 469

Depth (m)	Depth (m)	Logging						Clast (size mm)				Pyrite			Analytical						
		From (m)	To (m)	Lith Code	Matrix size	Dip	Comments	Strat	Strat	Clast Ave	Clast Max	Qtz %	Clast type	Py type	Py %	Py Size (mm)	From (m)	To (m)	Sample	Au (ppm)	Au ppm
326	326																				
327	327																				
328	328																				
329	329																				
330	330																				
331	331																331.08	331.18	L762780		
332	332																331.18	331.3	L762781		
333	333																331.3	331.4	L762782		
334	334																				
335	335																				
336	336																				
337	337	310.00	367.90	Shq			Quartz rich sandstone		MTU												
338	338																				
339	339																				
340	340																				
341	341																				
342	342																				
343	343																				
344	344																				
345	345																345.26	345.36	L762783		
346	346																345.36	345.9	L762784		
347	347																345.9	346	L762785		
348	348																347.8	347.9	L762786		
349	349																347.9	348.04	L762787		
																	348.04	348.4	L762788		
																	348.4	349.03	L762789		
																	349.03	349.23	L762791		
																	349.23	349.33	L762792		

Drillhole No. PD-11-04

**GINGURU EXPLORATION INC.**

Northing : 5174699.902

Drilled by: Summit Drilling

**Pardo Project Diamond Drilling 2010/2011**

Easting : 554260

Core size :BQW

Core stored at Ginguru's core yard facility  
at 2018 Kingsway, Sudbury, ON P3B 4J8

Elevation (masl): 266

Logged date: 2011-8-24

Dip (deg): -90

Logged by: C Li

Start date: 2011-7-6

Township: PARDO

Azimuth (deg): 0

Sampled by :W.Whymark

End date: 2011-7-20

Claim No.: 4262087

Total Depth (m): 469

Depth (m)	Depth (m)	Logging						Clast (size mm)				Pyrite			Analytical								
		From (m)	To (m)	Lith Code	Matrix size	Dip	Comments	Strat	Strat	Clast Ave	Clast Max	Qtz %	Clast type	Py type	Py %	Py Size (mm)	From (m)	To (m)	Sample	Au (ppm)	Au ppm		
351	351																						
352	352																						
353	353																						
354	354																						
355	355																						
356	356																						
357	357																						
358	358																						
359	359	358.10	367.90	Shq			Quartz rich sandstone		MIU														
360	360																						
361	361																						
362	362																						
363	363																						
364	364																						
365	365																						
366	366																						
367	367																						
368	368																						
369	369	368.90	370.00	Shq			Fault: RQD=5%. Fracture dip:10, 45, 60		MIU														
370	370																						
371	371																						
372	372																						
373	373	370.00	376.90	Shq					MIU														
374	374																						

Drillhole No. PD-11-04

**GINGURU EXPLORATION INC.**

Northing : 5174699.902

Drilled by: Summit Drilling

**Pardo Project Diamond Drilling 2010/2011**

Easting : 554260

Core size :BQW

Core stored at Ginguro's core yard facility  
at 2018 Kingsway, Sudbury, ON P3B 4J8

Elevation (masl): 266

Logged date: 2011-8-24

Dip (deg): -90

Logged by: C Li

Start date: 2011-7-6

Township: PARDO

Azimuth (deg): 0

Sampled by :W.Whymark

End date: 2011-7-20

Claim No.: 4262087

Total Depth (m): 469

Depth (m)	Depth (m)	Logging						Clast (size mm)				Pyrite			Analytical							
		From (m)	To (m)	Lith Code	Matrix size	Dip	Comments	Strat	Strat	Clast Ave	Clast Max	Qtz %	Clast type	Py type	Py %	Py Size (mm)	From (m)	To (m)	Sample	Au (ppm)	Au ppm	
376	376	370.00	376.90	Shq																		
377	377	376.90	378.00	Shq																		
378	378																					
379	379																					
380	380																					
381	381																381.08	381.44	L762793			
382	382																382.07	382.51	L762794			
383	383																					
384	384																					
385	385																					
386	386																386.16	386.35	L762795			
387	387																387.37	387.5	L762796			
388	388																387.5	387.72	L762797			
389	389	378.00	404.20	Shq																		
390	390																					
391	391																					
392	392																392.2	392.37	L762798			
393	393																					
394	394																					
395	395																					
396	396																					
397	397																					
398	398																397.4	397.68	L762799			
399	399																					

Drillhole No. PD-11-04

**GINGURU EXPLORATION INC.**

Northing : 5174699.902

Drilled by: Summit Drilling

**Pardo Project Diamond Drilling 2010/2011**

Easting : 554260

Core size :BQW

Core stored at Ginguru's core yard facility  
at 2018 Kingsway, Sudbury, ON P3B 4J8

Elevation (masl): 266

Logged date: 2011-8-24

Dip (deg): -90

Logged by: C Li

Start date: 2011-7-6

Township: PARDO

Azimuth (deg): 0

Sampled by :W.Whymark

End date: 2011-7-20

Claim No.: 4262087

Total Depth (m): 469

Depth (m)	Depth (m)	Logging						Clast (size mm)				Pyrite			Analytical							
		From (m)	To (m)	Lith Code	Matrix size	Dip	Comments	Strat	Strat	Clast Ave	Clast Max	Qtz %	Clast type	Py type	Py %	Py Size (mm)	From (m)	To (m)	Sample	Au (ppm)	Au ppm	
401	401																					
402	402	378.00	404.20	Shq																		
403	403																					
404	404																					
405	405																					
406	406																					
407	407	404.20	410.00	Shq			Fault: RQD=0, Fracture dip:20,60															
408	408																					
409	409																					
410	410																					
411	411																410.5	410.77	L762800			
412	412	410.00	413.50	Shq			Coarse grained qz-rich sandstone															
413	413																					
414	414																					
415	415	413.50	416.50	Shq			Fault: RQD=0, Fracture dip:20,45															
416	416																					
417	417																					
418	418																					
419	419	416.50	422.50	Shq													419.66	419.94	L762801			
420	420																					
421	421																					
422	422																					
423	423																					
424	424	422.50	429.43	Shq																		

Drillhole No. PD-11-04

**GINGURU EXPLORATION INC.**

Northing : 5174699.902

Drilled by: Summit Drilling

**Pardo Project Diamond Drilling 2010/2011**

Easting : 554260

Core size :BQW

Core stored at Ginguro's core yard facility  
at 2018 Kingsway, Sudbury, ON P3B 4J8

Elevation (masl): 266

Logged date: 2011-8-24

Dip (deg): -90

Logged by: C Li

Start date: 2011-7-6

Township: PARDO

Azimuth (deg): 0

Sampled by :W.Whymark

End date: 2011-7-20

Claim No.: 4262087

Total Depth (m): 469

Depth (m)	Depth (m)	Logging					Clast (size mm)				Pyrite			Analytical								
		From (m)	To (m)	Lith Code	Matrix size	Dip	Comments	Strat	Strat	Clast Ave	Clast Max	Qtz %	Clast type	Py type	Py %	Py Size (mm)	From (m)	To (m)	Sample	Au (ppm)	Au ppm	
426	426																					
427	427	422.50	429.43	Shq																		
428	428																					
429	429																428.22	428.63	L762802			
430	430																428.63	428.98	L762803			
431	431																					
432	432																					
433	433																					
434	434																					
435	435																					
436	436																					
437	437																					
438	438																					
439	439																					
440	440	429.43	453.27	Fl																		
441	441																					
442	442																					
443	443																					
444	444																					
445	445																					
446	446																					
447	447																					
448	448																					
449	449																					

Drillhole No. PD-11-04

**GINGURU EXPLORATION INC.**

Northing : 5174699.902

Drilled by: Summit Drilling

**Pardo Project Diamond Drilling 2010/2011**

Easting : 554260

Core size :BQW

Core stored at Ginguru's core yard facility  
at 2018 Kingsway, Sudbury, ON P3B 4J8

Elevation (masl): 266

Logged date: 2011-8-24

Dip (deg): -90

Logged by: C Li

Start date: 2011-7-6

Township: PARDO

Azimuth (deg): 0

Sampled by :W.Whymark

End date: 2011-7-20

Claim No.: 4262087

Total Depth (m): 469

Depth (m)	Depth (m)	Logging					Clast (size mm)				Pyrite			Analytical								
		From (m)	To (m)	Lith Code	Matrix size	Dip	Comments	Strat	Strat	Clast Ave	Clast Max	Qtz %	Clast type	Py type	Py %	Py Size (mm)	From (m)	To (m)	Sample	Au (ppm)	Au ppm	
451	451	429.43	453.27	FI					50	100	100			5	10	5	10					
452	452																					
453	453																					
454	454																					
455	455																					
456	456																					
457	457																					
458	458																					
459	459																					
460	460																					
461	461	453.27	469.00	FI	60	Ramsey Lake formation? Matrix supported angular white qz clasts (average D=2mm) in mud matrix. Very minor metasediment clasts, ss and pyrite.		RLDI														
462	462																					
463	463																					
464	464																					
465	465																					
466	466																					
467	467																					
468	468																					
469	469																					
470	470																					
471	471																					
472	472																					
473	473																					
474	474																					



Drillhole No. PD-11-05

**GINGURU EXPLORATION INC.**

Northing : 5177687

Drilled by: Summit Drilling

**Pardo Project Diamond Drilling 2010/2011**

Easting : 552042

Core size : BWQ

Core stored at Ginguru's core yard facility  
at 2018 Kingsway, Sudbury, ON P3B 4J8

Elevation (masl): 300

Logged date:

Dip (deg): -90

Logged by: C Li

Start date: 2011-7-27

Township: MCNISH

Azimuth (deg): 0

Sampled by :W. Whymark

End date: 2011-8-2

Claim No.: 4217749

Total Depth (m): 396.5

Depth (m)	Depth (m)	Logging					Clast (size mm)				Pyrite			Analytical									
		From (m)	To (m)	Lith Code	Matrix size	Dip	Comments	Strat	Strat	Clast Ave	Clast Max	Qtz %	Clast type	Py type	Py %	Py Size (mm)	From (m)	To (m)	Sample	Au (ppm)	Au ppm		
0	0.00	5.50	5.50	FI																			
1																							
2																							
3																							
4																							
5																							
6	5.50	5.75	6.00	DB																			
6	5.75	6.00		Shw																			
7	6.00	8.05		Shq																			
8	8.05	8.35		FI																			
9																							
10	8.35	11.80		Shq																			
11																							
12	11.80	12.00		Fault																			
13																							
14	12.00	15.80		Shq																			
15																							
16																							
17																							
18	15.80	21.00		FI																			
19																							
20																							
21																							
22																							
23	21.00	31.00		Shw																			
24																							

Drillhole No. PD-11-05

**GINGURU EXPLORATION INC.**

Northing : 5177687

Drilled by: Summit Drilling

**Pardo Project Diamond Drilling 2010/2011**

Easting : 552042

Core size :BWQ

Core stored at Ginguru's core yard facility  
at 2018 Kingsway, Sudbury, ON P3B 4J8

Elevation (masl): 300

Logged date:

Dip (deg): -90

Logged by: C Li

Start date: 2011-7-27

Township: MCNISH

Azimuth (deg): 0

Sampled by :W. Whymark

End date: 2011-8-2

Claim No.: 4217749

Total Depth (m): 396.5

Depth (m)	Depth (m)	Logging					Clast (size mm)				Pyrite			Analytical							
		From (m)	To (m)	Lith Code	Matrix size	Dip	Comments	Strat	Strat	Clast Ave	Clast Max	Qtz %	Clast type	Py type	Py %	Py Size (mm)	From (m)	To (m)	Sample	Au (ppm)	Au ppm
26	26																				
27	27																				
28	28	21.00	31.00	Shw			grey colored wacke with redish sandstone filler		gow												
29	29																				
30	30																				
31	31																				
32	32																				
33	33																				
34	34																				
35	35																				
36	36																				
37	37	31.00	43.00	Shq			redish qz-rich sandstone		gow												
38	38																				
39	39																				
40	40																				
41	41																				
42	42																				
43	43																				
44	44																				
45	45	43.00	46.50	Shq			grey colored qz-rich sandstone		gow												
46	46																				
47	47	46.50	47.50	Shw			grey colored qz-rich sandstone. Fault		gow												
48	48	47.50	48.00	Shw			grey colored sandstone		gow												
49	49	48.00	49.00	Shq			redish qz-rich sandstone		gow												
50	50	49.00	50.00	Shw	25		grey colored sandstone		gow												

Drillhole No. PD-11-05

**GINGURU EXPLORATION INC.**

Northing : 5177687

Drilled by: Summit Drilling

**Pardo Project Diamond Drilling 2010/2011**

Easting : 552042

Core size :BWQ

Core stored at Ginguru's core yard facility  
at 2018 Kingsway, Sudbury, ON P3B 4J8

Elevation (masl): 300

Logged date:

Dip (deg): -90

Logged by: C Li

Start date: 2011-7-27

Township: MCNISH

Azimuth (deg): 0

Sampled by :W. Whymark

End date: 2011-8-2

Claim No.: 4217749

Total Depth (m): 396.5

Depth (m)	Logging						Clast (size mm)				Pyrite			Analytical						
	From (m)	To (m)	Lith Code	Matrix size	Dip	Comments	Strat	Strat	Clast Ave	Clast Max	Qtz %	Clast type	Py type	Py %	Py Size (mm)	From (m)	To (m)	Sample	Au (ppm)	Au ppm
49.00	50.00		Shw		25	grey colored sandstone		GOW	50	100	300			5	10					
50.00	56.50		DB			medium grained diabase. Fault at 51.5m, dip at 10		DB												
56.50	123.00		DB			diabase, gabbro locally with calcite vein along fracture		DB												

Drillhole No. PD-11-05

**GINGURU EXPLORATION INC.**

Northing : 5177687

Drilled by: Summit Drilling

**Pardo Project Diamond Drilling 2010/2011**

Easting : 552042

Core size :BWQ

Core stored at Ginguru's core yard facility  
at 2018 Kingsway, Sudbury, ON P3B 4J8

Elevation (masl): 300

Logged date:

Dip (deg): -90

Logged by: C Li

Start date: 2011-7-27

Township: MCNISH

Azimuth (deg): 0

Sampled by :W. Whymark

End date: 2011-8-2

Claim No.: 4217749

Total Depth (m): 396.5

Depth (m)	Depth (m)	Logging						Clast (size mm)				Pyrite			Analytical							
		From (m)	To (m)	Lith Code	Matrix size	Dip	Comments	Strat	Strat	Clast Ave	Clast Max	Qtz %	Clast type	Py type	Py %	Py Size (mm)	From (m)	To (m)	Sample	Au (ppm)	Au ppm	
76	76																					
77	77																					
78	78																					
79	79																					
80	80																					
81	81																					
82	82																					
83	83																					
84	84																					
85	85																					
86	86																					
87	87	56.50	123.00	DB			Diabase, gabbro locally with calcite vein along fracture		DB													
88	88																					
89	89																					
90	90																					
91	91																					
92	92																					
93	93																					
94	94																					
95	95																					
96	96																					
97	97																					
98	98																					
99	99																					

Drillhole No. PD-11-05

**GINGURU EXPLORATION INC.**

Northing : 5177687

Drilled by: Summit Drilling

**Pardo Project Diamond Drilling 2010/2011**

Easting : 552042

Core size :BWQ

Core stored at Ginguru's core yard facility  
at 2018 Kingsway, Sudbury, ON P3B 4J8

Elevation (masl): 300

Logged date:

Dip (deg): -90

Logged by: C Li

Start date: 2011-7-27

Township: MCNISH

Azimuth (deg): 0

Sampled by :W. Whymark

End date: 2011-8-2

Claim No.: 4217749

Total Depth (m): 396.5

Depth (m)	Logging						Clast (size mm)				Pyrite			Analytical						
	From (m)	To (m)	Lith Code	Matrix size	Dip	Comments	Strat	Strat	Clast Ave	Clast Max	Qtz %	Clast type	Py type	Py %	Py Size (mm)	From (m)	To (m)	Sample	Au (ppm)	Au ppm
101									50	100	100			5	10					
102									50	100	100			5	10					
103									50	100	100			5	10					
104									50	100	100			5	10					
105									50	100	100			5	10					
106									50	100	100			5	10					
107									50	100	100			5	10					
108									50	100	100			5	10					
109									50	100	100			5	10					
110									50	100	100			5	10					
111	56.50	123.00	DB			Diabase, gabbro locally with calcite vein along fracture		DB												
112																				
113																				
114																				
115																				
116																				
117																				
118																				
119																				
120																				
121																				
122																				
123	123.00	124.00	DB			Fault, Dip:80		DB												
124	124.00	128.00	DB			Gabbro, Px retrograded to amphibole, Py and po along fracture.		DB												

Drillhole No. PD-11-05

**GINGURU EXPLORATION INC.**

Northing : 5177687

Drilled by: Summit Drilling

**Pardo Project Diamond Drilling 2010/2011**

Easting : 552042

Core size :BWQ

Core stored at Ginguru's core yard facility  
at 2018 Kingsway, Sudbury, ON P3B 4J8

Elevation (masl): 300

Logged date:

Dip (deg): -90

Logged by: C Li

Start date: 2011-7-27

Township: MCNISH

Azimuth (deg): 0

Sampled by :W. Whymark

End date: 2011-8-2

Claim No.: 4217749

Total Depth (m): 396.5

Depth (m)	Logging						Clast (size mm)				Pyrite			Analytical						
	From (m)	To (m)	Lith Code	Matrix size	Dip	Comments	Strat	Strat	Clast Ave	Clast Max	Qtz %	Clast type	Py type	Py %	Py Size (mm)	From (m)	To (m)	Sample	Au (ppm)	Au ppm
126	124.00	128.00	DB			Sabbro. Px retrograded to amphibole. Py and so along fracture.		DB	50	100	100			5	10					
128	128.00	128.50	DB			Sabbro.Fault. Dip at 60. Grain size: 3mm		DB												
132	128.50	135.00	DB					DB												
135	135.00	136.00	DB			Grain size: 2mm. Diabase. RQD=90%		DB												
140	136.00	143.50	DB					DB												
144	143.50	144.00	DB			Fault. Dip:80. Calcite vein along fault plane		DB												
147	147.44	210.00	DB			RQD=95%		DB												

Drillhole No. PD-11-05

**GINGURU EXPLORATION INC.**

Northing : 5177687

Drilled by: Summit Drilling

**Pardo Project Diamond Drilling 2010/2011**

Easting : 552042

Core size :BWQ

Core stored at Ginguru's core yard facility  
at 2018 Kingsway, Sudbury, ON P3B 4J8

Elevation (masl): 300

Logged date:

Dip (deg): -90

Logged by: C Li

Start date: 2011-7-27

Township: MCNISH

Azimuth (deg): 0

Sampled by :W. Whymark

End date: 2011-8-2

Claim No.: 4217749

Total Depth (m): 396.5

Depth (m)	Depth (m)	Logging						Clast (size mm)				Pyrite			Analytical								
		From (m)	To (m)	Lith Code	Matrix size	Dip	Comments	Strat	Strat	Clast Ave	Clast Max	Qtz %	Clast type	Py type	Py %	Py Size (mm)	From (m)	To (m)	Sample	Au (ppm)	Au ppm		
151	151																						
152	152																						
153	153																						
154	154																						
155	155																						
156	156																						
157	157																						
158	158																						
159	159																						
160	160																						
161	161																						
162	162	144.00	210.00	DB			RQD=95%																
163	163																						
164	164																						
165	165																						
166	166																						
167	167																						
168	168																						
169	169																						
170	170																						
171	171																						
172	172																						
173	173																						
174	174																						

Drillhole No. PD-11-05

**GINGURU EXPLORATION INC.**

Northing : 5177687

Drilled by: Summit Drilling

**Pardo Project Diamond Drilling 2010/2011**

Easting : 552042

Core size :BWQ

Core stored at Ginguru's core yard facility  
at 2018 Kingsway, Sudbury, ON P3B 4J8

Elevation (masl): 300

Logged date:

Dip (deg): -90

Logged by: C Li

Start date: 2011-7-27

Township: MCNISH

Azimuth (deg): 0

Sampled by :W. Whymark

End date: 2011-8-2

Claim No.: 4217749

Total Depth (m): 396.5

Depth (m)	Depth (m)	Logging						Clast (size mm)				Pyrite			Analytical							
		From (m)	To (m)	Lith Code	Matrix size	Dip	Comments	Strat	Strat	Clast Ave	Clast Max	Qtz %	Clast type	Py type	Py %	Py Size (mm)	From (m)	To (m)	Sample	Au (ppm)	Au ppm	
176	176																					
177	177																					
178	178																					
179	179																					
180	180																					
181	181																					
182	182																					
183	183																					
184	184																					
185	185																					
186	186																					
187	187	144.00	210.00	DB			RQD=95%		DB													
188	188																					
189	189																					
190	190																					
191	191																					
192	192																					
193	193																					
194	194																					
195	195																					
196	196																					
197	197																					
198	198																					
199	199																					



Drillhole No. PD-11-05

**GINGURU EXPLORATION INC.**

Northing : 5177687

Drilled by: Summit Drilling

**Pardo Project Diamond Drilling 2010/2011**

Easting : 552042

Core size :BWQ

Core stored at Ginguru's core yard facility  
at 2018 Kingsway, Sudbury, ON P3B 4J8

Elevation (masl): 300

Logged date:

Dip (deg): -90

Logged by: C Li

Start date: 2011-7-27

Township: MCNISH

Azimuth (deg): 0

Sampled by :W. Whymark

End date: 2011-8-2

Claim No.: 4217749

Total Depth (m): 396.5

Depth (m)	Logging						Clast (size mm)				Pyrite			Analytical						
	From (m)	To (m)	Lith Code	Matrix size	Dip	Comments	Strat	Strat	Clast Ave	Clast Max	Qtz %	Clast type	Py type	Py %	Py Size (mm)	From (m)	To (m)	Sample	Au (ppm)	Au ppm
201									50	100	100			5	10					
202									50	100	100			5	10					
203									50	100	100			5	10					
204									50	100	100			5	10					
205	205.44.00	210.00	DB			RQD=95%		DB												
206																				
207																				
208																				
209																				
210																				
211																				
212																				
213	210.00	216.50	DB			RQD=100%		DB												
214																				
215																				
216																				
217	216.50	218.50	DB			RQD=100%		DB												
218																				
219																				
220	218.50	222.20	DB					DB												
221																				
222																				
223	222.20	246.00	DB					DB												
224																				

Drillhole No. PD-11-05

**GINGURU EXPLORATION INC.**

Northing : 5177687

Drilled by: Summit Drilling

**Pardo Project Diamond Drilling 2010/2011**

Easting : 552042

Core size :BWQ

Core stored at Ginguru's core yard facility  
at 2018 Kingsway, Sudbury, ON P3B 4J8

Elevation (masl): 300

Logged date:

Dip (deg): -90

Logged by: C Li

Start date: 2011-7-27

Township: MCNISH

Azimuth (deg): 0

Sampled by :W. Whymark

End date: 2011-8-2

Claim No.: 4217749

Total Depth (m): 396.5

Depth (m)	Depth (m)	Logging						Clast (size mm)				Pyrite			Analytical								
		From (m)	To (m)	Lith Code	Matrix size	Dip	Comments	Strat	Strat	Clast Ave	Clast Max	Qtz %	Clast type	Py type	Py %	Py Size (mm)	From (m)	To (m)	Sample	Au (ppm)	Au ppm		
226	226																						
227	227																						
228	228																						
229	229																						
230	230																						
231	231																						
232	232																						
233	233																						
234	234																						
235	235	222.20	246.00	DB				DB															
236	236																						
237	237																						
238	238																						
239	239																						
240	240																						
241	241																						
242	242																						
243	243																						
244	244																						
245	245																						
246	246																						
247	247																						
248	248	246.00	306.00	DB				DB															
249	249																						

Drillhole No. PD-11-05

**GINGURU EXPLORATION INC.**

Northing : 5177687

Drilled by: Summit Drilling

**Pardo Project Diamond Drilling 2010/2011**

Easting : 552042

Core size :BWQ

Core stored at Ginguru's core yard facility  
at 2018 Kingsway, Sudbury, ON P3B 4J8

Elevation (masl): 300

Logged date:

Dip (deg): -90

Logged by: C Li

Start date: 2011-7-27

Township: MCNISH

Azimuth (deg): 0

Sampled by :W. Whymark

End date: 2011-8-2

Claim No.: 4217749

Total Depth (m): 396.5

Depth (m)	Depth (m)	Logging						Clast (size mm)				Pyrite			Analytical							
		From (m)	To (m)	Lith Code	Matrix size	Dip	Comments	Strat	Strat	Clast Ave	Clast Max	Qtz %	Clast type	Py type	Py %	Py Size (mm)	From (m)	To (m)	Sample	Au (ppm)	Au ppm	
251	251																					
252	252																					
253	253																					
254	254																					
255	255																					
256	256																					
257	257																					
258	258																					
259	259																					
260	260																					
261	261																					
262	262	246.00	306.00	DB				DB														
263	263																					
264	264																					
265	265																					
266	266																					
267	267																					
268	268																					
269	269																					
270	270																					
271	271																					
272	272																					
273	273																					
274	274																					

Drillhole No. PD-11-05

**GINGURU EXPLORATION INC.**

Northing : 5177687

Drilled by: Summit Drilling

**Pardo Project Diamond Drilling 2010/2011**

Easting : 552042

Core size :BWQ

Core stored at Ginguru's core yard facility  
at 2018 Kingsway, Sudbury, ON P3B 4J8

Elevation (masl): 300

Logged date:

Dip (deg): -90

Logged by: C Li

Start date: 2011-7-27

Township: MCNISH

Azimuth (deg): 0

Sampled by :W. Whymark

End date: 2011-8-2

Claim No.: 4217749

Total Depth (m): 396.5

Depth (m)	Depth (m)	Logging						Clast (size mm)				Pyrite			Analytical							
		From (m)	To (m)	Lith Code	Matrix size	Dip	Comments	Strat	Strat	Clast Ave	Clast Max	Qtz %	Clast type	Py type	Py %	Py Size (mm)	From (m)	To (m)	Sample	Au (ppm)	Au ppm	
276	276																					
277	277																					
278	278																					
279	279																					
280	280																					
281	281																					
282	282																					
283	283																					
284	284																					
285	285																					
286	286																					
287	287	246.00	306.00	DB				DB														
288	288																					
289	289																					
290	290																					
291	291																					
292	292																					
293	293																					
294	294																					
295	295																					
296	296																					
297	297																					
298	298																					
299	299																					

Drillhole No. PD-11-05

**GINGURU EXPLORATION INC.**

Northing : 5177687

Drilled by: Summit Drilling

**Pardo Project Diamond Drilling 2010/2011**

Easting : 552042

Core size :BWQ

Core stored at Ginguru's core yard facility  
at 2018 Kingsway, Sudbury, ON P3B 4J8

Elevation (masl): 300

Logged date:

Dip (deg): -90

Logged by: C Li

Start date: 2011-7-27

Township: MCNISH

Azimuth (deg): 0

Sampled by :W. Whymark

End date: 2011-8-2

Claim No.: 4217749

Total Depth (m): 396.5

Depth (m)	Logging						Clast (size mm)				Pyrite			Analytical						
	From (m)	To (m)	Lith Code	Matrix size	Dip	Comments	Strat	Strat	Clast Ave	Clast Max	Qtz %	Clast type	Py type	Py %	Py Size (mm)	From (m)	To (m)	Sample	Au (ppm)	Au ppm
301																				
302																				
303	302.46.00	306.00	DB																	
304																				
305																				
306																				
307	306.00	308.70	DB																	
308																				
309																				
310																				
311																				
312	308.70	316.00	DB																	
313																				
314																				
315																				
316	316.00	316.50	DB			Fault. RQD=0														
317																				
318																				
319																				
320																				
321	316.50	353.00	DB																	
322																				
323																				
324																				

Drillhole No. PD-11-05

**GINGURU EXPLORATION INC.**

Northing : 5177687

Drilled by: Summit Drilling

**Pardo Project Diamond Drilling 2010/2011**

Easting : 552042

Core size :BWQ

Core stored at Ginguru's core yard facility  
at 2018 Kingsway, Sudbury, ON P3B 4J8

Elevation (masl): 300

Logged date:

Dip (deg): -90

Logged by: C Li

Start date: 2011-7-27

Township: MCNISH

Azimuth (deg): 0

Sampled by :W. Whymark

End date: 2011-8-2

Claim No.: 4217749

Total Depth (m): 396.5

Depth (m)	Depth (m)	Logging						Clast (size mm)				Pyrite			Analytical								
		From (m)	To (m)	Lith Code	Matrix size	Dip	Comments	Strat	Strat	Clast Ave	Clast Max	Qtz %	Clast type	Py type	Py %	Py Size (mm)	From (m)	To (m)	Sample	Au (ppm)	Au ppm		
326	326																						
327	327																						
328	328																						
329	329																						
330	330																						
331	331																						
332	332																						
333	333																						
334	334																						
335	335																						
336	336																						
337	337	316.50	353.00	DB				DB															
338	338																						
339	339																						
340	340																						
341	341																						
342	342																						
343	343																						
344	344																						
345	345																						
346	346																						
347	347																						
348	348																						
349	349																						

Drillhole No. PD-11-05

**GINGURU EXPLORATION INC.**

Northing : 5177687

Drilled by: Summit Drilling

**Pardo Project Diamond Drilling 2010/2011**

Easting : 552042

Core size :BWQ

Core stored at Ginguru's core yard facility  
at 2018 Kingsway, Sudbury, ON P3B 4J8

Elevation (masl): 300

Logged date:

Dip (deg): -90

Logged by: C Li

Start date: 2011-7-27

Township: MCNISH

Azimuth (deg): 0

Sampled by :W. Whymark

End date: 2011-8-2

Claim No.: 4217749

Total Depth (m): 396.5

Depth (m)	Depth (m)	Logging					Clast (size mm)				Pyrite			Analytical								
		From (m)	To (m)	Lith Code	Matrix size	Dip	Comments	Strat	Strat	Clast Ave	Clast Max	Qtz %	Clast type	Py type	Py %	Py Size (mm)	From (m)	To (m)	Sample	Au (ppm)	Au ppm	
351	351	316.50	353.00	DB					50	100	100	50		5	10	5						
352	352																					
353	353																					
354	354																					
355	355																					
356	356																					
357	357																					
358	358																					
359	359																					
360	360																					
361	361																					
362	362																					
363	363																					
364	364	353.50	375.00	DB																		
365	365																					
366	366																					
367	367																					
368	368																					
369	369																					
370	370																					
371	371																					
372	372																					
373	373																					
374	374																					

Drillhole No. PD-11-05

**GINGURU EXPLORATION INC.**

Northing : 5177687

Drilled by: Summit Drilling

**Pardo Project Diamond Drilling 2010/2011**

Easting : 552042

Core size :BWQ

Core stored at Ginguru's core yard facility  
at 2018 Kingsway, Sudbury, ON P3B 4J8

Elevation (masl): 300

Logged date:

Dip (deg): -90

Logged by: C Li

Start date: 2011-7-27

Township: MCNISH

Azimuth (deg): 0

Sampled by :W. Whymark

End date: 2011-8-2

Claim No.: 4217749

Total Depth (m): 396.5

Depth (m)	Depth (m)	Logging					Clast (size mm)				Pyrite			Analytical									
		From (m)	To (m)	Lith Code	Matrix size	Dip	Comments	Strat	Strat	Clast Ave	Clast Max	Qtz %	Clast type	Py type	Py %	Py Size (mm)	From (m)	To (m)	Sample	Au (ppm)	Au ppm		
375	375.58	375.58	376.05	GR																			
376	376																						
377	377																						
378	378																						
379	379																						
380	380	376.50	384.00	Shw																			
381	381																						
382	382																						
383	383																						
384	384																						
385	385																						
386	386																						
387	387	384.00	389.50	FI		Mudstone with dark brown angular to subrounded very fine grained clay-rich clast (D=3-6mm)																	
388	388																						
389	389																						
390	390																						
391	391																						
392	392	389.50	394.50	Shw		grey-colored siltstone/wacke. Heavily broken in fault. RQD=10%																	
393	393																						
394	394																						
395	395	394.50	396.50	Shq		light-grey to reddish fine grained sandstone. Minor biotite and py. RQD=50%. Fracture slip: 10, 40																	
396	396																						
397	397																						
398	398																						
399	399																						



Drillhole No. PD-11-05C

**GINGURU EXPLORATION INC.**

Northing : 5177625.016

Drilled by: Summit Drilling

**Pardo Project Diamond Drilling 2010/2011**

Easting : 551256.3036

Core size :BQW

Core stored at Ginguru's core yard facility  
at 2018 Kingsway, Sudbury, ON P3B 4J8

Elevation (masl): 295

Logged date: 2011-10-14

Dip (deg): -90

Logged by: Patrick Oliver

Start date: 2011-9-18

Township: MCNISH

Azimuth (deg): 0

Sampled by:

End date: 2011-10-5

Claim No.: 4217749

Total Depth (m): 774

Depth (m)	Depth (m)	Logging						Clast (size mm)				Pyrite			Analytical							
		From (m)	To (m)	Lith Code	Matrix size	Dip	Comments	Strat	Strat	Clast Ave	Clast Max	Qtz %	Clast type	Py type	Py %	Py Size (mm)	From (m)	To (m)	Sample	Au (ppm)	Au ppm	
0	0	0.00	33.47	DB	1.5	Grey diabase with grain size variation		DB	50	100	50			5	10	5	10					
1	1																					
2	2																					
3	3																					
4	4																					
5	5																					
6	6																					
7	7																					
8	8																					
9	9																					
10	10																					
11	11																					
12	12																					
13	13																					
14	14																					
15	15																					
16	16																					
17	17																					
18	18																					
19	19																					
20	20																					
21	21																					
22	22																					
23	23																					
24	24																					

Drillhole No. PD-11-05C

**GINGURU EXPLORATION INC.**

Northing : 5177625.016

Drilled by: Summit Drilling

**Pardo Project Diamond Drilling 2010/2011**

Easting : 551256.3036

Core size :BQW

Core stored at Ginguru's core yard facility  
at 2018 Kingsway, Sudbury, ON P3B 4J8

Elevation (masl): 295

Logged date: 2011-10-14

Dip (deg): -90

Logged by: Patrick Oliver

Start date: 2011-9-18

Township: MCNISH

Azimuth (deg): 0

Sampled by:

End date: 2011-10-5

Claim No.: 4217749

Total Depth (m): 774

Depth (m)	Logging						Clast (size mm)				Pyrite			Analytical						
	From (m)	To (m)	Lith Code	Matrix size	Dip	Comments	Strat	Strat	Clast Ave	Clast Max	Qtz %	Clast type	Py type	Py %	Py Size (mm)	From (m)	To (m)	Sample	Au (ppm)	Au ppm
26																				
27																				
28																				
29	0.00	33.47	DB	1.5		Grey diabase with grain size variation		DB												
30																				
31																				
32																				
33																				
34	33.47	34.70	DB	.5		Grey fine grained massive diabase		DB												
35																				
36																				
37																				
38																				
39																				
40																				
41	34.70	46.66	DB	1.5		Grey diabase with grain size variation		DB												
42																				
43																				
44																				
45																				
46																				
47																				
48	46.60	59.00	DB	.5		Grey fine grained massive diabase with some coarsened portions (with less than 10cm length) - from 57.8 to 59.0m broken core		DB												
49																				

Drillhole No. PD-11-05C

**GINGURU EXPLORATION INC.**

Northing : 5177625.016

Drilled by: Summit Drilling

**Pardo Project Diamond Drilling 2010/2011**

Easting : 551256.3036

Core size :BQW

Core stored at Ginguru's core yard facility  
at 2018 Kingsway, Sudbury, ON P3B 4J8

Elevation (masl): 295

Logged date: 2011-10-14

Dip (deg): -90

Logged by: Patrick Oliver

Start date: 2011-9-18

Township: MCNISH

Azimuth (deg): 0

Sampled by:

End date: 2011-10-5

Claim No.: 4217749

Total Depth (m): 774

Depth (m)	Logging						Clast (size mm)				Pyrite			Analytical						
	From (m)	To (m)	Lith Code	Matrix size	Dip	Comments	Strat	Strat	Clast Ave	Clast Max	Qtz %	Clast type	Py type	Py %	Py Size (mm)	From (m)	To (m)	Sample	Au (ppm)	Au ppm
51									50	100	100			5	10					
52									100	200	300									
53									50	100	100									
54																				
55	46.60	59.00	DB	.5		Grey fine grained massive diabase with some coarsed grained portions (with less than 10cm length) - from 57.8 to 59.0m broken core		DB												
56																				
57																				
58																				
59																				
60																				
61																				
62																				
63																				
64																				
65																				
66																				
67	59.00	79.17	DB	1.4		Grey diabase with grain size variation with predominance of coarse size grains, there are some portions where the diabase is fine grained		DB												
68																				
69																				
70																				
71																				
72																				
73																				
74																				

Drillhole No. PD-11-05C

**GINGURU EXPLORATION INC.**

Northing : 5177625.016

Drilled by: Summit Drilling

**Pardo Project Diamond Drilling 2010/2011**

Easting : 551256.3036

Core size :BQW

Core stored at Ginguru's core yard facility  
at 2018 Kingsway, Sudbury, ON P3B 4J8

Elevation (masl): 295

Logged date: 2011-10-14

Dip (deg): -90

Logged by: Patrick Oliver

Start date: 2011-9-18

Township: MCNISH

Azimuth (deg): 0

Sampled by:

End date: 2011-10-5

Claim No.: 4217749

Total Depth (m): 774

Depth (m)	Logging						Clast (size mm)				Pyrite			Analytical						
	From (m)	To (m)	Lith Code	Matrix size	Dip	Comments	Strat	Strat	Clast Ave	Clast Max	Qtz %	Clast type	Py type	Py %	Py Size (mm)	From (m)	To (m)	Sample	Au (ppm)	Au ppm
76									50	100	100			5	10					
77	59.00	79.17	DB	1.4		Grey diabase with grain size variation with predominance of coarse size grains, there are some portions where the diabase is fine grained		DB												
78																				
79																				
80																				
81																				
82																				
83																				
84																				
85																				
86																				
87																				
88																				
89																				
90	79.17	148.80	DB	.6		Grey fine grained massive diabase, there are some grain size changes but is very local and with a little length (less than 50cm)		DB												
91																				
92																				
93																				
94																				
95																				
96																				
97																				
98																				
99																				

Drillhole No. PD-11-05C

**GINGURU EXPLORATION INC.**

Northing : 5177625.016

Drilled by: Summit Drilling

**Pardo Project Diamond Drilling 2010/2011**

Easting : 551256.3036

Core size :BQW

Core stored at Ginguru's core yard facility  
at 2018 Kingsway, Sudbury, ON P3B 4J8

Elevation (masl): 295

Logged date: 2011-10-14

Dip (deg): -90

Logged by: Patrick Oliver

Start date: 2011-9-18

Township: MCNISH

Azimuth (deg): 0

Sampled by:

End date: 2011-10-5

Claim No.: 4217749

Total Depth (m): 774

Depth (m)	Depth (m)	Logging						Clast (size mm)				Pyrite			Analytical							
		From (m)	To (m)	Lith Code	Matrix size	Dip	Comments	Strat	Strat	Clast Ave	Clast Max	Qtz %	Clast type	Py type	Py %	Py Size (mm)	From (m)	To (m)	Sample	Au (ppm)	Au ppm	
101	101																					
102	102																					
103	103																					
104	104																					
105	105																					
106	106																					
107	107																					
108	108																					
109	109																					
110	110																					
111	111																					
112	112	79.17	148.80	DB	.6	Grey fine grained massive diabase, there are some grain size changes but is very local and with a little length (less than 50cm)		DB														
113	113																					
114	114																					
115	115																					
116	116																					
117	117																					
118	118																					
119	119																					
120	120																					
121	121																					
122	122																					
123	123																					
124	124																					

Drillhole No. PD-11-05C

**GINGURU EXPLORATION INC.**

Northing : 5177625.016

Drilled by: Summit Drilling

**Pardo Project Diamond Drilling 2010/2011**

Easting : 551256.3036

Core size :BQW

Core stored at Ginguru's core yard facility  
at 2018 Kingsway, Sudbury, ON P3B 4J8

Elevation (masl): 295

Logged date: 2011-10-14

Dip (deg): -90

Logged by: Patrick Oliver

Start date: 2011-9-18

Township: MCNISH

Azimuth (deg): 0

Sampled by:

End date: 2011-10-5

Claim No.: 4217749

Total Depth (m): 774

Depth (m)	Depth (m)	Logging						Clast (size mm)				Pyrite			Analytical							
		From (m)	To (m)	Lith Code	Matrix size	Dip	Comments	Strat	Strat	Clast Ave	Clast Max	Qtz %	Clast type	Py type	Py %	Py Size (mm)	From (m)	To (m)	Sample	Au (ppm)	Au ppm	
126	126																					
127	127																					
128	128																					
129	129																					
130	130																					
131	131																					
132	132																					
133	133																					
134	134																					
135	135																					
136	136																					
137	137	137.17	148.80	DB	.6	Grey fine grained massive diabase, there are some grain size changes but is very local and with a little length (less than 50cm)		DB														
138	138																					
139	139																					
140	140																					
141	141																					
142	142																					
143	143																					
144	144																					
145	145																					
146	146																					
147	147																					
148	148																					
149	149	148.80	243.10	Shw	.4	Dark-grey fine grained sandstone with 3% of clasts and qtz veins up to 12mm at 50-60degrees to core axis		GOW														

Drillhole No. PD-11-05C

**GINGURU EXPLORATION INC.**

Northing : 5177625.016

Drilled by: Summit Drilling

**Pardo Project Diamond Drilling 2010/2011**

Easting : 551256.3036

Core size :BQW

Core stored at Ginguru's core yard facility  
at 2018 Kingsway, Sudbury, ON P3B 4J8

Elevation (masl): 295

Logged date: 2011-10-14

Dip (deg): -90

Logged by: Patrick Oliver

Start date: 2011-9-18

Township: MCNISH

Azimuth (deg): 0

Sampled by:

End date: 2011-10-5

Claim No.: 4217749

Total Depth (m): 774

Depth (m)	Depth (m)	Logging					Clast (size mm)				Pyrite			Analytical								
		From (m)	To (m)	Lith Code	Matrix size	Dip	Comments	Strat	Strat	Clast Ave	Clast Max	Qtz %	Clast type	Py type	Py %	Py Size (mm)	From (m)	To (m)	Sample	Au (ppm)	Au ppm	
151	151								50	100	50			5	10	5	10					
152	152								50	100	50			5	10	5	10					
153	153								50	100	50			5	10	5	10					
154	154								50	100	50			5	10	5	10					
155	155								50	100	50			5	10	5	10					
156	156								50	100	50			5	10	5	10					
157	157								50	100	50			5	10	5	10					
158	158								50	100	50			5	10	5	10					
159	159								50	100	50			5	10	5	10					
160	160								50	100	50			5	10	5	10					
161	161								50	100	50			5	10	5	10					
162	162	148.80	243.10	Shw	.4	Dark-grey fine grained sandstone with 3% of clasts and qtz veins up to 12mm at 50-60degrees to core axis		GOW	50	100	50			5	10	5	10					
163	163								50	100	50			5	10	5	10					
164	164								50	100	50			5	10	5	10					
165	165								50	100	50			5	10	5	10					
166	166								50	100	50			5	10	5	10					
167	167								50	100	50			5	10	5	10					
168	168								50	100	50			5	10	5	10					
169	169								50	100	50			5	10	5	10					
170	170								50	100	50			5	10	5	10					
171	171								50	100	50			5	10	5	10					
172	172								50	100	50			5	10	5	10					
173	173								50	100	50			5	10	5	10					
174	174								50	100	50			5	10	5	10					

Drillhole No. PD-11-05C

**GINGURU EXPLORATION INC.**

Northing : 5177625.016

Drilled by: Summit Drilling

**Pardo Project Diamond Drilling 2010/2011**

Easting : 551256.3036

Core size :BQW

Core stored at Ginguru's core yard facility  
at 2018 Kingsway, Sudbury, ON P3B 4J8

Elevation (masl): 295

Logged date: 2011-10-14

Dip (deg): -90

Logged by: Patrick Oliver

Start date: 2011-9-18

Township: MCNISH

Azimuth (deg): 0

Sampled by:

End date: 2011-10-5

Claim No.: 4217749

Total Depth (m): 774

Depth (m)	Depth (m)	Logging						Clast (size mm)				Pyrite			Analytical								
		From (m)	To (m)	Lith Code	Matrix size	Dip	Comments	Strat	Strat	Clast Ave	Clast Max	Qtz %	Clast type	Py type	Py %	Py Size (mm)	From (m)	To (m)	Sample	Au (ppm)	Au ppm		
176	176																						
177	177																						
178	178																						
179	179																						
180	180																						
181	181																						
182	182																						
183	183																						
184	184																						
185	185																						
186	186																						
187	187	148.80	243.10	Shw	.4		Dark-grey fine grained sandstone with 3% of clasts and qtz veins up to 12mm at 50-60degrees to core axis		GOW	50-100	100-200	50-100			5-10	5-10							
188	188																						
189	189																						
190	190																						
191	191																						
192	192																						
193	193																						
194	194																						
195	195																						
196	196																						
197	197																						
198	198																						
199	199																						



Drillhole No. PD-11-05C

**GINGURU EXPLORATION INC.**

Northing : 5177625.016

Drilled by: Summit Drilling

**Pardo Project Diamond Drilling 2010/2011**

Easting : 551256.3036

Core size :BQW

Core stored at Ginguru's core yard facility  
at 2018 Kingsway, Sudbury, ON P3B 4J8

Elevation (masl): 295

Logged date: 2011-10-14

Dip (deg): -90

Logged by: Patrick Oliver

Start date: 2011-9-18

Township: MCNISH

Azimuth (deg): 0

Sampled by:

End date: 2011-10-5

Claim No.: 4217749

Total Depth (m): 774

Depth (m)	Logging						Clast (size mm)				Pyrite			Analytical						
	From (m)	To (m)	Lith Code	Matrix size	Dip	Comments	Strat	Strat	Clast Ave	Clast Max	Qtz %	Clast type	Py type	Py %	Py Size (mm)	From (m)	To (m)	Sample	Au (ppm)	Au ppm
201									50-100	100-200	50-100			5-10	5-10					
202																				
203																				
204																				
205																				
206																				
207																				
208																				
209																				
210																				
211																				
212	148.80	243.10	Shw	.4		Dark-grey fine grained sandstone with 3% of clasts and qtz veins up to 12mm at 50-60degrees to core axis		GOW												
213																				
214																				
215																				
216																				
217																				
218																				
219																				
220																				
221																				
222																				
223																				
224																				

Drillhole No. PD-11-05C

**GINGURU EXPLORATION INC.**

Northing : 5177625.016

Drilled by: Summit Drilling

**Pardo Project Diamond Drilling 2010/2011**

Easting : 551256.3036

Core size :BQW

Core stored at Ginguru's core yard facility  
at 2018 Kingsway, Sudbury, ON P3B 4J8

Elevation (masl): 295

Logged date: 2011-10-14

Dip (deg): -90

Logged by: Patrick Oliver

Start date: 2011-9-18

Township: MCNISH

Azimuth (deg): 0

Sampled by:

End date: 2011-10-5

Claim No.: 4217749

Total Depth (m): 774

Depth (m)	Depth (m)	Logging					Clast (size mm)				Pyrite			Analytical							
		From (m)	To (m)	Lith Code	Matrix size	Dip	Comments	Strat	Strat	Clast Ave	Clast Max	Qtz %	Clast type	Py type	Py %	Py Size (mm)	From (m)	To (m)	Sample	Au (ppm)	Au ppm
226	226																				
227	227																				
228	228																				
229	229																				
230	230																				
231	231																				
232	232																				
233	233																				
234	234	248.80	243.10	Shw	.4	Dark-grey fine grained sandstone with 3% of siltite and qtz veins up to 12mm at 50-60degrees to core axis		gow													
235	235																				
236	236																				
237	237																				
238	238																				
239	239																				
240	240																				
241	241																				
242	242																				
243	243																				
244	244																				
245	245																				
246	246																				
247	247	243.10	261.00	Fl	.2	Dark-grey siltstone/mudstone with 1% of siltite and locally sandstone bands (pale-brown) up to 25mm at 85degrees to core axis		gow													
248	248																				
249	249																				

Drillhole No. PD-11-05C

**GINGURU EXPLORATION INC.**

Northing : 5177625.016

Drilled by: Summit Drilling

**Pardo Project Diamond Drilling 2010/2011**

Easting : 551256.3036

Core size :BQW

Core stored at Ginguru's core yard facility  
at 2018 Kingsway, Sudbury, ON P3B 4J8

Elevation (masl): 295

Logged date: 2011-10-14

Dip (deg): -90

Logged by: Patrick Oliver

Start date: 2011-9-18

Township: MCNISH

Azimuth (deg): 0

Sampled by:

End date: 2011-10-5

Claim No.: 4217749

Total Depth (m): 774

Depth (m)	Depth (m)	Logging					Strat		Clast (size mm)				Pyrite			Analytical					
		From (m)	To (m)	Lith Code	Matrix size	Dip	Comments	Strat	Strat	Clast Ave	Clast Max	Qtz %	Clast type	Py type	Py %	Py Size (mm)	From (m)	To (m)	Sample	Au (ppm)	Au ppm
251	251																				
252	252																				
253	253																				
254	254																				
255	255	243.10	261.00	Fl	.2	Dark-grey siltstone/mudstone with 1% of silt and locally sandstone bands (pale-brown) up to 25mm at 85degrees to core axis		GOW													
256	256																				
257	257																				
258	258																				
259	259																				
260	260																				
261	261																				
262	262																				
263	263																				
264	264																				
265	265																				
266	266																				
267	267																				
268	268	268.00	300.54	Shw	.4	Dark-grey fine grained sandstone with rare clasts and with some sand bands up to 50mm at 85degrees at core axis, some of the fractures are filled with pyrite		GOW													
269	269																				
270	270																				
271	271																				
272	272																				
273	273																				
274	274																				

Drillhole No. PD-11-05C

**GINGURU EXPLORATION INC.**

Northing : 5177625.016

Drilled by: Summit Drilling

**Pardo Project Diamond Drilling 2010/2011**

Easting : 551256.3036

Core size :BQW

Core stored at Ginguru's core yard facility  
at 2018 Kingsway, Sudbury, ON P3B 4J8

Elevation (masl): 295

Logged date: 2011-10-14

Dip (deg): -90

Logged by: Patrick Oliver

Start date: 2011-9-18

Township: MCNISH

Azimuth (deg): 0

Sampled by:

End date: 2011-10-5

Claim No.: 4217749

Total Depth (m): 774

Depth (m)	Depth (m)	Logging						Clast (size mm)				Pyrite			Analytical								
		From (m)	To (m)	Lith Code	Matrix size	Dip	Comments	Strat	Strat	Clast Ave	Clast Max	Qtz %	Clast type	Py type	Py %	Py Size (mm)	From (m)	To (m)	Sample	Au (ppm)	Au ppm		
276	276																						
277	277																						
278	278																						
279	279																						
280	280																						
281	281																						
282	282																						
283	283																						
284	284																						
285	285																						
286	286																						
287	287	261.00	300.54	Shw	.4		Dark-grey fine grained sandstone with rare siltstone and with some sand bands up to 80mm at 85degrees at core axis, some of the fractures are filled with pyrite		GOW														
288	288																						
289	289																						
290	290																						
291	291																						
292	292																						
293	293																						
294	294																						
295	295																						
296	296																						
297	297																						
298	298																						
299	299																						

Drillhole No. PD-11-05C

**GINGURU EXPLORATION INC.**

Northing : 5177625.016

Drilled by: Summit Drilling

**Pardo Project Diamond Drilling 2010/2011**

Easting : 551256.3036

Core size :BQW

Core stored at Ginguru's core yard facility  
at 2018 Kingsway, Sudbury, ON P3B 4J8

Elevation (masl): 295

Logged date: 2011-10-14

Dip (deg): -90

Logged by: Patrick Oliver

Start date: 2011-9-18

Township: MCNISH

Azimuth (deg): 0

Sampled by:

End date: 2011-10-5

Claim No.: 4217749

Total Depth (m): 774

Depth (m)	Logging						Clast (size mm)				Pyrite			Analytical						
	From (m)	To (m)	Lith Code	Matrix size	Dip	Comments	Strat	Strat	Clast Ave	Clast Max	Qtz %	Clast type	Py type	Py %	Py Size (mm)	From (m)	To (m)	Sample	Au (ppm)	Au ppm
301	261.00	300.54	Shw	.4		Dark-grey fine grained sandstone with rare siltst and with some sand bands up to 80mm at 85degrees at core axis, some of the fractures are filled with pyrite		GOW						5.10	5.10					
302																				
303																				
304																				
305	300.54	308.55	DB	1		Dark-grey diabase. Between 300.0 and 301.0m there is a qtz vein at 15degrees at core axis with po and op. Carbonate accumulations in some fractures.		DB												
306																				
307																				
308																				
309																				
310																				
311																				
312																				
313																				
314																				
315																				
316																				
317	308.55	324.56	Shw	.5		Greenish-grey to pale-brown, with very rare tiny clasts		GOW												
318																				
319																				
320																				
321																				
322																				
323																				
324																				
	324.56	331.40	Shw	.4		Dark-grey fine grained sandstone with rare clasts and with some epidote accumulations some portions looks like a breccia		GOW												

Drillhole No. PD-11-05C

**GINGURU EXPLORATION INC.**

Northing : 5177625.016

Drilled by: Summit Drilling

**Pardo Project Diamond Drilling 2010/2011**

Easting : 551256.3036

Core size :BQW

Core stored at Ginguru's core yard facility  
at 2018 Kingsway, Sudbury, ON P3B 4J8

Elevation (masl): 295

Logged date: 2011-10-14

Dip (deg): -90

Logged by: Patrick Oliver

Start date: 2011-9-18

Township: MCNISH

Azimuth (deg): 0

Sampled by:

End date: 2011-10-5

Claim No.: 4217749

Total Depth (m): 774

Depth (m)	Depth (m)	Logging						Clast (size mm)				Pyrite			Analytical							
		From (m)	To (m)	Lith Code	Matrix size	Dip	Comments	Strat	Strat	Clast Ave	Clast Max	Qtz %	Clast type	Py type	Py %	Py Size (mm)	From (m)	To (m)	Sample	Au (ppm)	Au ppm	
326	326																					
327	327																					
328	328	324.56	331.40	Shw	.4	Dark-grey fine grained sandstone with rare clasts and with some epidote accumulations some portions looks like a breccia)		GOW						5	10	5	10					
329	329																					
330	330																					
331	331																					
332	332	331.40	333.33	Shq	.5	Pale brown massive sandstone (qtz)		GOW														
333	333																					
334	334																					
335	335	333.33	337.95	Shw	.4	Dark-grey fine grained sandstone with rare clasts and with some epidote accumulations some portions looks like a breccia - from 333.33 to 334.8m broken core - possible fault		GOW														
336	336																					
337	337																					
338	338																					
339	339																					
340	340																					
341	341	337.95	343.80	Shq	.5	Pale brown massive sandstone (qtz) - from 341.5 to 342.2m broken core - possible fault		GOW														
342	342																					
343	343																					
344	344																					
345	345	343.80	347.10	Shw	.4	Dark-grey fine grained sandstone with rare clasts - from 345.0 to 346.2m broken core - possible fault		GOW														
346	346																					
347	347																					
348	348	347.10	411.27	Shq	.5	Sandstone with very rare clasts, a lots of color changings pale-brown, dark-brown, dark-grey		GOW														
349	349																					

Drillhole No. PD-11-05C

**GINGURU EXPLORATION INC.**

Northing : 5177625.016

Drilled by: Summit Drilling

**Pardo Project Diamond Drilling 2010/2011**

Easting : 551256.3036

Core size :BQW

Core stored at Ginguru's core yard facility  
at 2018 Kingsway, Sudbury, ON P3B 4J8

Elevation (masl): 295

Logged date: 2011-10-14

Dip (deg): -90

Logged by: Patrick Oliver

Start date: 2011-9-18

Township: MCNISH

Azimuth (deg): 0

Sampled by:

End date: 2011-10-5

Claim No.: 4217749

Total Depth (m): 774

Depth (m)	Depth (m)	Logging						Clast (size mm)				Pyrite			Analytical							
		From (m)	To (m)	Lith Code	Matrix size	Dip	Comments	Strat	Strat	Clast Ave	Clast Max	Qtz %	Clast type	Py type	Py %	Py Size (mm)	From (m)	To (m)	Sample	Au (ppm)	Au ppm	
351	351																					
352	352																					
353	353																					
354	354																					
355	355																					
356	356																					
357	357																					
358	358																					
359	359																					
360	360																					
361	361																					
362	362	347.10	411.27	Shq	.5	Sandstone with very rare clasts, a lots of color changings pale-brown, dark-brown, dark-grey		gow														
363	363																					
364	364																					
365	365																					
366	366																					
367	367																					
368	368																					
369	369																					
370	370																					
371	371																					
372	372																					
373	373																					
374	374																					
																	374.7	375.2	L752942			

Drillhole No. PD-11-05C

**GINGURU EXPLORATION INC.**

Northing : 5177625.016

Drilled by: Summit Drilling

**Pardo Project Diamond Drilling 2010/2011**

Easting : 551256.3036

Core size :BQW

Core stored at Ginguru's core yard facility  
at 2018 Kingsway, Sudbury, ON P3B 4J8

Elevation (masl): 295

Logged date: 2011-10-14

Dip (deg): -90

Logged by: Patrick Oliver

Start date: 2011-9-18

Township: MCNISH

Azimuth (deg): 0

Sampled by:

End date: 2011-10-5

Claim No.: 4217749

Total Depth (m): 774

Depth (m)	Depth (m)	Logging						Clast (size mm)				Pyrite			Analytical						
		From (m)	To (m)	Lith Code	Matrix size	Dip	Comments	Strat	Strat	Clast Ave	Clast Max	Qtz %	Clast type	Py type	Py %	Py Size (mm)	From (m)	To (m)	Sample	Au (ppm)	Au ppm
376	376																374.7	375.2	L752942		
																	375.2	375.7	L752943		
																	375.2	376.2	L752944		
376	376																376.2	376.7	L752945		
377	377																376.7	377.2	L752946		
																	377.2	377.7	L752947		
378	378																377.7	378.2	L752948		
																	378.2	378.7	L752949		
379	379																378.7	379.2	L752950		
																	379.2	379.7	L752951		
380	380																379.7	380.2	L752952		
																	380.2	380.7	L752953		
381	381																380.7	381.2	L752954		
																	381.2	381.7	L752955		
382	382																381.7	382.2	L752956		
																	382.2	382.7	L752957		
383	383																382.7	383.2	L752958		
																	383.2	383.7	L752959		
384	384																383.7	384.2	L752961		
385	385																				
386	386																				
387	387	347.10	411.27	Shq	.5	Sandstone with very rare clasts, a lots of color changings pale-brown, dark-brown, dark-grey		gow													
388	388																				
389	389																				
390	390																				
391	391																				
392	392																				
393	393																				
394	394																				
395	395																				
396	396																				
397	397																				
398	398																				
399	399																				



Drillhole No. PD-11-05C

**GINGURU EXPLORATION INC.**

Northing : 5177625.016

Drilled by: Summit Drilling

**Pardo Project Diamond Drilling 2010/2011**

Easting : 551256.3036

Core size :BQW

Core stored at Ginguru's core yard facility  
at 2018 Kingsway, Sudbury, ON P3B 4J8

Elevation (masl): 295

Logged date: 2011-10-14

Dip (deg): -90

Logged by: Patrick Oliver

Start date: 2011-9-18

Township: MCNISH

Azimuth (deg): 0

Sampled by:

End date: 2011-10-5

Claim No.: 4217749

Total Depth (m): 774

Depth (m)	Depth (m)	Logging					Clast (size mm)				Pyrite			Analytical									
		From (m)	To (m)	Lith Code	Matrix size	Dip	Comments	Strat	Strat	Clast Ave	Clast Max	Qtz %	Clast type	Py type	Py %	Py Size (mm)	From (m)	To (m)	Sample	Au (ppm)	Au ppm		
401	401																						
402	402																						
403	403																						
404	404																						
405	405																						
406	406	347.10	411.27	Shq	.5	Sandstone with very rare clasts, a lots of color changings pale-brown, dark-brown, dark-grey		gow															
407	407																						
408	408																						
409	409																						
410	410																						
411	411																						
412	412																						
413	413																						
414	414																						
415	415																						
416	416																						
417	417																						
418	418	411.27	424.05	Shw	.5	Dark-grey sandstone with 1% of small clast very dispersed)		gow					20% granite, 5% metased, 70% metavol										
419	419																						
420	420																						
421	421																						
422	422																						
423	423																						
424	424	424.05	430.30	Gmpm	.6	Diamictite (Grey sandstone with 10% of clasts)		gow					30% granite, 15% metased, 40% metavol										

Drillhole No. PD-11-05C

**GINGURU EXPLORATION INC.**

Northing : 5177625.016

Drilled by: Summit Drilling

**Pardo Project Diamond Drilling 2010/2011**

Easting : 551256.3036

Core size :BQW

Core stored at Ginguru's core yard facility  
at 2018 Kingsway, Sudbury, ON P3B 4J8

Elevation (masl): 295

Logged date: 2011-10-14

Dip (deg): -90

Logged by: Patrick Oliver

Start date: 2011-9-18

Township: MCNISH

Azimuth (deg): 0

Sampled by:

End date: 2011-10-5

Claim No.: 4217749

Total Depth (m): 774

Depth (m)	Depth (m)	Logging						Clast (size mm)				Pyrite			Analytical								
		From (m)	To (m)	Lith Code	Matrix size	Dip	Comments	Strat	Strat	Clast Ave	Clast Max	Qtz %	Clast type	Py type	Py %	Py Size (mm)	From (m)	To (m)	Sample	Au (ppm)	Au ppm		
426	426																						
427	427																						
428	428	424.05	430.30	Gmpm	.6	Diamictite (Grey sandstone with 10% of clasts)		GOW	50	100	100	30% granite, 15% metased, 40% metavol		5	10	5	10						
429	429																						
430	430																						
431	431																						
432	432	430.30	434.20	Fl	.2	5	Dark-grey siltstone/mudstone with black intercalated beddings, with a (almost) regular interval of 12mm, very rare clasts		GOW														
433	433																						
434	434																						
435	435																						
436	436																						
437	437																						
438	438																						
439	439																						
440	440																						
441	441																						
442	442	434.20	462.00	Stw	.5		Grey fine grained sandstone, very homogeneous (size) grains		GOW			35% granite, 15% metased, 45% metavol											
443	443																						
444	444																						
445	445																						
446	446																						
447	447																						
448	448																						
449	449																						

Drillhole No. PD-11-05C

**GINGURU EXPLORATION INC.**

Northing : 5177625.016

Drilled by: Summit Drilling

**Pardo Project Diamond Drilling 2010/2011**

Easting : 551256.3036

Core size :BQW

Core stored at Ginguru's core yard facility  
at 2018 Kingsway, Sudbury, ON P3B 4J8

Elevation (masl): 295

Logged date: 2011-10-14

Dip (deg): -90

Logged by: Patrick Oliver

Start date: 2011-9-18

Township: MCNISH

Azimuth (deg): 0

Sampled by:

End date: 2011-10-5

Claim No.: 4217749

Total Depth (m): 774

Depth (m)	Depth (m)	Logging					Clast (size mm)				Pyrite			Analytical								
		From (m)	To (m)	Lith Code	Matrix size	Dip	Comments	Strat	Strat	Clast Ave	Clast Max	Qtz %	Clast type	Py type	Py %	Py Size (mm)	From (m)	To (m)	Sample	Au (ppm)	Au ppm	
451	451								50	100	100				5	10						
452	452								50	100	100				5	10						
453	453								50	100	100				5	10						
454	454								50	100	100				5	10						
455	455								50	100	100				5	10						
456	456	453.20	462.00	Shw	.5	Grey fine grained sandstone, very homogeneous (size) grains		GOW	50	100	100				5	10						
457	457								50	100	100				5	10						
458	458								50	100	100				5	10						
459	459								50	100	100				5	10						
460	460								50	100	100				5	10						
461	461								50	100	100				5	10						
462	462								50	100	100				5	10						
463	463	462.00	464.42	FI	.2	5	Dark-grey siltstone/mudstone with black intercalated beddings, very rare clasts		GOW	50	100	100			5	10						
464	464								50	100	100				5	10						
465	465								50	100	100				5	10						
466	466								50	100	100				5	10						
467	467								50	100	100				5	10						
468	468								50	100	100				5	10						
469	469	463.42	473.48	Shw	.4	Grey fine grained sandstone, with some pyrite accumulated in the fractures, almost no clasts (tiny)		GOW	50	100	100				5	10						
470	470								50	100	100				5	10						
471	471								50	100	100				5	10						
472	472								50	100	100				5	10						
473	473								50	100	100				5	10						
474	474	473.48	479.66	FI	.2	5	Dark-grey siltstone/mudstone with black intercalated beddings, rare clasts		GOW	50	100	100			5	10						

Drillhole No. PD-11-05C

**GINGURU EXPLORATION INC.**

Northing : 5177625.016

Drilled by: Summit Drilling

**Pardo Project Diamond Drilling 2010/2011**

Easting : 551256.3036

Core size :BQW

Core stored at Ginguru's core yard facility  
at 2018 Kingsway, Sudbury, ON P3B 4J8

Elevation (masl): 295

Logged date: 2011-10-14

Dip (deg): -90

Logged by: Patrick Oliver

Start date: 2011-9-18

Township: MCNISH

Azimuth (deg): 0

Sampled by:

End date: 2011-10-5

Claim No.: 4217749

Total Depth (m): 774

Depth (m)	Depth (m)	Logging					Clast (size mm)				Pyrite			Analytical							
		From (m)	To (m)	Lith Code	Matrix size	Dip	Comments	Strat	Strat	Clast Ave	Clast Max	Qtz %	Clast type	Py type	Py %	Py Size (mm)	From (m)	To (m)	Sample	Au (ppm)	Au ppm
476	476																				
477	477	473.48	479.66	Fl	.2	5	Dark-grey siltstone/mudstone with black intercalated beddings, rare clasts		gow												
478	478																				
479	479																				
480	480																				
481	481																				
482	482																				
483	483																				
484	484																				
485	485																				
486	486																				
487	487																				
488	488																				
489	489																				
490	490	479.66	563.00	Shw	.4		Dark-grey fine grained sandstone with rare clasts and with some sand bands, some of the fractures are filled with pyrite		gow												
491	491																				
492	492																				
493	493																				
494	494																				
495	495																				
496	496																				
497	497																				
498	498																				
499	499																				

Drillhole No. PD-11-05C

**GINGURU EXPLORATION INC.**

Northing : 5177625.016

Drilled by: Summit Drilling

**Pardo Project Diamond Drilling 2010/2011**

Easting : 551256.3036

Core size :BQW

Core stored at Ginguru's core yard facility  
at 2018 Kingsway, Sudbury, ON P3B 4J8

Elevation (masl): 295

Logged date: 2011-10-14

Dip (deg): -90

Logged by: Patrick Oliver

Start date: 2011-9-18

Township: MCNISH

Azimuth (deg): 0

Sampled by:

End date: 2011-10-5

Claim No.: 4217749

Total Depth (m): 774

Depth (m)	Depth (m)	Logging					Clast (size mm)				Pyrite			Analytical										
		From (m)	To (m)	Lith Code	Matrix size	Dip	Comments	Strat	Strat	Clast Ave	Clast Max	Qtz %	Clast type	Py type	Py %	Py Size (mm)	From (m)	To (m)	Sample	Au (ppm)	Au ppm			
501	501								50	100	100				5	10								
502	502								50	100	100				5	10								
503	503								50	100	100				5	10								
504	504								50	100	100				5	10								
505	505								50	100	100				5	10								
506	506								50	100	100				5	10								
507	507								50	100	100				5	10								
508	508								50	100	100				5	10								
509	509								50	100	100				5	10								
510	510								50	100	100				5	10								
511	511								50	100	100				5	10								
512	512	479.66	563.00	Shw	.4	Dark-grey fine grained sandstone with rare clasts and with some sand bands, some of the fractures are filled with pyrite		gow	50	100	100				5	10								
513	513								50	100	100				5	10								
514	514								50	100	100				5	10								
515	515								50	100	100				5	10								
516	516								50	100	100				5	10								
517	517								50	100	100				5	10								
518	518								50	100	100				5	10								
519	519								50	100	100				5	10								
520	520								50	100	100				5	10								
521	521								50	100	100				5	10								
522	522								50	100	100				5	10								
523	523								50	100	100				5	10								
524	524								50	100	100				5	10								

Drillhole No. PD-11-05C

**GINGURU EXPLORATION INC.**

Northing : 5177625.016

Drilled by: Summit Drilling

**Pardo Project Diamond Drilling 2010/2011**

Easting : 551256.3036

Core size :BQW

Core stored at Ginguru's core yard facility  
at 2018 Kingsway, Sudbury, ON P3B 4J8

Elevation (masl): 295

Logged date: 2011-10-14

Dip (deg): -90

Logged by: Patrick Oliver

Start date: 2011-9-18

Township: MCNISH

Azimuth (deg): 0

Sampled by:

End date: 2011-10-5

Claim No.: 4217749

Total Depth (m): 774

Depth (m)	Depth (m)	Logging					Clast (size mm)				Pyrite			Analytical								
		From (m)	To (m)	Lith Code	Matrix size	Dip	Comments	Strat	Strat	Clast Ave	Clast Max	Qtz %	Clast type	Py type	Py %	Py Size (mm)	From (m)	To (m)	Sample	Au (ppm)	Au ppm	
526	526								50	100	100	50		5	10	5	10					
527	527								50	100	100	50		5	10	5	10					
528	528								50	100	100	50		5	10	5	10					
529	529								50	100	100	50		5	10	5	10					
530	530								50	100	100	50		5	10	5	10					
531	531								50	100	100	50		5	10	5	10					
532	532								50	100	100	50		5	10	5	10					
533	533								50	100	100	50		5	10	5	10					
534	534								50	100	100	50		5	10	5	10					
535	535								50	100	100	50		5	10	5	10					
536	536								50	100	100	50		5	10	5	10					
537	537	479.66	563.00	Shw	.4	Dark-grey fine grained sandstone with rare clasts and with some sand bands, some of the fractures are filled with pyrite		gow	50	100	100	50		5	10	5	10					
538	538								50	100	100	50		5	10	5	10					
539	539								50	100	100	50		5	10	5	10					
540	540								50	100	100	50		5	10	5	10					
541	541								50	100	100	50		5	10	5	10					
542	542								50	100	100	50		5	10	5	10					
543	543								50	100	100	50		5	10	5	10					
544	544								50	100	100	50		5	10	5	10					
545	545								50	100	100	50		5	10	5	10					
546	546								50	100	100	50		5	10	5	10					
547	547								50	100	100	50		5	10	5	10					
548	548								50	100	100	50		5	10	5	10					
549	549								50	100	100	50		5	10	5	10					

Drillhole No. PD-11-05C

**GINGURU EXPLORATION INC.**

Northing : 5177625.016

Drilled by: Summit Drilling

**Pardo Project Diamond Drilling 2010/2011**

Easting : 551256.3036

Core size :BQW

Core stored at Ginguru's core yard facility  
at 2018 Kingsway, Sudbury, ON P3B 4J8

Elevation (masl): 295

Logged date: 2011-10-14

Dip (deg): -90

Logged by: Patrick Oliver

Start date: 2011-9-18

Township: MCNISH

Azimuth (deg): 0

Sampled by:

End date: 2011-10-5

Claim No.: 4217749

Total Depth (m): 774

Depth (m)	Depth (m)	Logging					Clast (size mm)				Pyrite			Analytical										
		From (m)	To (m)	Lith Code	Matrix size	Dip	Comments	Strat	Strat	Clast Ave	Clast Max	Qtz %	Clast type	Py type	Py %	Py Size (mm)	From (m)	To (m)	Sample	Au (ppm)	Au ppm			
551	551								50	100	100				5	10								
552	552								50	100	100				5	10								
553	553								50	100	100				5	10								
554	554								50	100	100				5	10								
555	555								50	100	100				5	10								
556	556	479.66	563.00	Shw	.4	Dark-grey fine grained sandstone with rare clasts and with some sand bands, some of the fractures are filled with pyrite		GOW																
557	557								50	100	100				5	10								
558	558								50	100	100				5	10								
559	559								50	100	100				5	10								
560	560								50	100	100				5	10								
561	561								50	100	100				5	10								
562	562								50	100	100				5	10								
563	563								50	100	100				5	10								
564	564								50	100	100				5	10								
565	565								50	100	100				5	10								
566	566								50	100	100				5	10								
567	567								50	100	100				5	10								
568	568								50	100	100				5	10								
569	569	563.00	585.66	Gmpm	.6	Diamictite (Grey sandstone with 10% of clasts)		GOW																
570	570								50	100	100				5	10								
571	571								50	100	100				5	10								
572	572								50	100	100				5	10								
573	573								50	100	100				5	10								
574	574								50	100	100				5	10								

Drillhole No. PD-11-05C

**GINGURU EXPLORATION INC.**

Northing : 5177625.016

Drilled by: Summit Drilling

**Pardo Project Diamond Drilling 2010/2011**

Easting : 551256.3036

Core size :BQW

Core stored at Ginguru's core yard facility  
at 2018 Kingsway, Sudbury, ON P3B 4J8

Elevation (masl): 295

Logged date: 2011-10-14

Dip (deg): -90

Logged by: Patrick Oliver

Start date: 2011-9-18

Township: MCNISH

Azimuth (deg): 0

Sampled by:

End date: 2011-10-5

Claim No.: 4217749

Total Depth (m): 774

Depth (m)	Depth (m)	Logging						Clast (size mm)				Pyrite			Analytical								
		From (m)	To (m)	Lith Code	Matrix size	Dip	Comments	Strat	Strat	Clast Ave	Clast Max	Qtz %	Clast type	Py type	Py %	Py Size (mm)	From (m)	To (m)	Sample	Au (ppm)	Au ppm		
576	576																						
577	577																						
578	578																						
579	579																						
580	580	563.00	585.66	Gmpm	.6	Diamictite (Grey sandstone with 10% of clasts)		GOW	50-100	100-200	50-100			5-10	5-10								
581	581																						
582	582																						
583	583																						
584	584																						
585	585																						
586	586																						
587	587																						
588	588																						
589	589																						
590	590																						
591	591																						
592	592																						
593	593	585.66	638.12	Shw	.7	Dark-grey sandstone, the last meter of the interval is a quartzite (pale-brown), rare clasts		MIU									594.26 594.36	594.36 594.5	L752656 L752657				
594	594																						
595	595																594.5 595.24 595.34 595.47	595.6 595.34 595.47 595.57	L752658 L752659 L752661 L752662				
596	596																595.8	596.3	L752962				
597	597																596.3	596.8	L752963				
598	598																596.8	597.3	L752964				
599	599																						



Drillhole No. PD-11-05C

**GINGURU EXPLORATION INC.**

Northing : 5177625.016

Drilled by: Summit Drilling

**Pardo Project Diamond Drilling 2010/2011**

Easting : 551256.3036

Core size :BQW

Core stored at Ginguru's core yard facility  
at 2018 Kingsway, Sudbury, ON P3B 4J8

Elevation (masl): 295

Logged date: 2011-10-14

Dip (deg): -90

Logged by: Patrick Oliver

Start date: 2011-9-18

Township: MCNISH

Azimuth (deg): 0

Sampled by:

End date: 2011-10-5

Claim No.: 4217749

Total Depth (m): 774

Depth (m)	Depth (m)	Logging					Clast (size mm)				Pyrite			Analytical								
		From (m)	To (m)	Lith Code	Matrix size	Dip	Comments	Strat	Strat	Clast Ave	Clast Max	Qtz %	Clast type	Py type	Py %	Py Size (mm)	From (m)	To (m)	Sample	Au (ppm)	Au ppm	
601	601								50	100	100				5	10						
602	602								50	100	100				5	10						
603	603								50	100	100				5	10						
604	604								50	100	100				5	10						
605	605								50	100	100				5	10						
606	606								50	100	100				5	10						
607	607								50	100	100				5	10	606.76	606.86	L752663			
608	608								50	100	100				5	10	606.86	606.94	L752664			
609	609								50	100	100				5	10	606.94	607.04	L752665			
610	610								50	100	100				5	10						
611	611								50	100	100				5	10						
612	612	585.66	638.12	Shw	.7	Dark-grey sandstone, the last meter of the interval is a quartzite (pale-brown), rare clasts.		MTU									612.39	612.49	L752666			
613	613								50	100	100				5	10	612.49	612.59	L752667			
614	614								50	100	100				5	10	612.59	612.69	L752668			
615	615								50	100	100				5	10	612.69	612.84	L752669			
616	616								50	100	100				5	10	612.84	612.93	L752670			
617	617								50	100	100				5	10	612.93	613.08	L752671			
618	618								50	100	100				5	10	613.08	613.08	L752672			
619	619								50	100	100				5	10						
620	620								50	100	100				5	10						
621	621								50	100	100				5	10						
622	622								50	100	100				5	10						
623	623								50	100	100				5	10	614.85	614.96	L752673			
624	624								50	100	100				5	10	614.96	615.03	L752674			
									50	100	100				5	10	615.03	615.13	L752675			
									50	100	100				5	10	615.13	615.23	L752676			
									50	100	100				5	10	615.23	615.39	L752677			
									50	100	100				5	10	615.39	615.47	L752678			
									50	100	100				5	10	615.47	615.64	L752679			
									50	100	100				5	10	615.64	615.7	L752681			
									50	100	100				5	10	615.7	615.8	L752682			

Drillhole No. PD-11-05C

**GINGURU EXPLORATION INC.**

Northing : 5177625.016

Drilled by: Summit Drilling

**Pardo Project Diamond Drilling 2010/2011**

Easting : 551256.3036

Core size :BQW

Core stored at Ginguru's core yard facility  
at 2018 Kingsway, Sudbury, ON P3B 4J8

Elevation (masl): 295

Logged date: 2011-10-14

Dip (deg): -90

Logged by: Patrick Oliver

Start date: 2011-9-18

Township: MCNISH

Azimuth (deg): 0

Sampled by:

End date: 2011-10-5

Claim No.: 4217749

Total Depth (m): 774

Depth (m)	Depth (m)	Logging					Clast (size mm)				Pyrite			Analytical								
		From (m)	To (m)	Lith Code	Matrix size	Dip	Comments	Strat	Strat	Clast Ave	Clast Max	Qtz %	Clast type	Py type	Py %	Py Size (mm)	From (m)	To (m)	Sample	Au (ppm)	Au ppm	
626	626								50	100	50			5	10	5						
627	627								50	100	50			5	10	5						
628	628								50	100	50			5	10	5						
629	629								50	100	50			5	10	5						
630	630								50	100	50			5	10	5						
631	631	585.66	638.12	Shw	.7	Dark-grey sandstone, the last meter of the interval is a quartzite (pale-brown), rare clasts		MIU														
632	632								50	100	50			5	10	5						
633	633								50	100	50			5	10	5						
634	634								50	100	50			5	10	5						
635	635								50	100	50			5	10	5						
636	636								50	100	50			5	10	5						
637	637								50	100	50			5	10	5						
638	638								50	100	50			5	10	5						
639	639								50	100	50			5	10	5						
640	640								50	100	50			5	10	5						
641	641								50	100	50			5	10	5						
642	642								50	100	50			5	10	5						
643	643								50	100	50			5	10	5						
644	644	638.12	675.40	FI	.2	Grey homogeneous sandstone with some qtz veins/veinlets up to 30mm at 65-70degrees at core axis		PES														
645	645								50	100	50			5	10	5						
646	646								50	100	50			5	10	5						
647	647								50	100	50			5	10	5						
648	648								50	100	50			5	10	5						
649	649								50	100	50			5	10	5						

Drillhole No. PD-11-05C

**GINGURU EXPLORATION INC.**

Northing : 5177625.016

Drilled by: Summit Drilling

**Pardo Project Diamond Drilling 2010/2011**

Easting : 551256.3036

Core size :BQW

Core stored at Ginguru's core yard facility  
at 2018 Kingsway, Sudbury, ON P3B 4J8

Elevation (masl): 295

Logged date: 2011-10-14

Dip (deg): -90

Logged by: Patrick Oliver

Start date: 2011-9-18

Township: MCNISH

Azimuth (deg): 0

Sampled by:

End date: 2011-10-5

Claim No.: 4217749

Total Depth (m): 774

Depth (m)	Depth (m)	Logging						Clast (size mm)				Pyrite			Analytical							
		From (m)	To (m)	Lith Code	Matrix size	Dip	Comments	Strat	Strat	Clast Ave	Clast Max	Qtz %	Clast type	Py type	Py %	Py Size (mm)	From (m)	To (m)	Sample	Au (ppm)	Au ppm	
651	651																					
652	652																					
653	653																					
654	654																					
655	655																					
656	656																					
657	657																					
658	658																					
659	659																					
660	660																					
661	661																					
662	662	638.12	675.40	Fl	.2	Grey homogeneous sandstone with some qtz veins/veinlets up to 30mm at 65-70degrees at core axis		PES						diss.								
663	663																					
664	664																					
665	665																					
666	666																					
667	667																					
668	668																					
669	669																					
670	670																					
671	671																					
672	672																					
673	673																					
674	674																					

Drillhole No. PD-11-05C

GINGURU EXPLORATION INC.

Northing : 5177625.016

Drilled by: Summit Drilling

Pardo Project Diamond Drilling 2010/2011

Easting : 551256.3036

Core size : BQW

Core stored at Ginguru's core yard facility at 2018 Kingsway, Sudbury, ON P3B 4J8

Elevation (masl): 295

Logged date: 2011-10-14

Dip (deg): -90

Logged by: Patrick Oliver

Start date: 2011-9-18

Township: MCNISH

Azimuth (deg): 0

Sampled by: [ ]

End date: 2011-10-5

Claim No.: 4217749

Total Depth (m): 774

Depth (m)	Logging						Clast (size mm)				Pyrite			Analytical						
	From (m)	To (m)	Lith Code	Matrix size	Dip	Comments	Strat	Strat	Clast Ave	Clast Max	Qtz %	Clast type	Py type	Py %	Py Size (mm)	From (m)	To (m)	Sample	Au (ppm)	Au ppm
675	638.12	675.40	Fl	.2		Grey homogeneous sandstone with some quartz veins/veinlets up to 30mm at 65-70degrees at core axis		PES					diss.			675	675.5	L757512		
676																675.5	676	L757513		
677																676	676.5	L757514		
678	675.40	679.76	Gmpm	.6		Grey diamictite with 10% of clasts, subrounded and angulars, 50%py/50%po		RLDI					0% granite, 30% metased, 60% metavol	diss.		676.5	677	L757515		
679																677	677.5	L757516		
680																677.5	678	L757517		
681																678	678.5	L757518		
682																678.5	679	L757519		
683																679	679.5	L757521		
684																679.5	680	L757522		
685	679.76	680.67	Shw	.4		Grey fine grained sandstone with less than 2% of very tiny clasts, 50%py/50%po		RLDI					diss.			680	680.5	L757523		
686																680.5	681	L757524		
687	680.67	682.04	Gmpc	.6		Grey microconglomerate with 60% of subangular and angular clasts with 80%po/20%py		RLGS					5% granite, 30% metased, 55% metavol	diss.		681	681.5	L757525		
688																681.5	682	L757526		
689																682	682.5	L757527		
690																682.5	683	L757528		
691	682.04	684.10	Shw			Grey fine grained sandstone with less than 1% of clasts		RLDI								683	683.5	L757529		
692																683.5	684	L757530		
693																684	684.5	L757531		
694																684.5	685	L757532		
695																685	685.5	L757533		
696																685.5	686	L757534		
697	684.10	689.15	Gmpc	.6		Grey microconglomerate with 75% of subangular and angular (rare rounded) clasts with 80%py/20%po, the mineralization is within the matrix.		RLGS					5% granite, 25% metased, 50% metavol	diss and clusters		686	686.5	L757535		
698																686.5	687	L757536		
699																687	687.5	L757537		
700																687.5	688	L757538		
701																688	688.5	L757539		
702																688.5	689	L757541		
703																689	689.5	L757542		
704																689.5	690	L757543		
705																690	690.5	L757544		
706																690.5	691	L757545		
707																691	691.5	L757546		
708																691.5	692	L757547		
709																692	692.5	L757548		
710																692.5	693	L757549		
711																693	693.5	L757550		
712																693.5	694	L752801		
713																694	694.5	L752802		
714	689.15	705.83	Gmpc	.6		Grey microconglomerate with 55% of subangular and angular (rare rounded) clasts with 80%py/20%po, the mineralization is almost all within the matrix.		RLGS					5% granite, 35% metased, 50% metavol	diss.		694.5	695	L752803		
715																695	695.5	L752804		
716																695.5	696	L752805		
717																696	696.5	L752806		
718																696.5	697	L752807		
719																697	697.5	L752808		
720																697.5	698	L752809		
721																698	698.5	L752810		
722																698.5	699	L752811		
723																699	699.5	L752812		
724																699.5	700	L752813		

Drillhole No. PD-11-05C

GINGURU EXPLORATION INC.

Northing : 5177625.016

Drilled by: Summit Drilling

Pardo Project Diamond Drilling 2010/2011

Easting : 551256.3036

Core size :BQW

Core stored at Ginguru's core yard facility at 2018 Kingsway, Sudbury, ON P3B 4J8

Elevation (masl): 295

Logged date: 2011-10-14

Dip (deg): -90

Logged by: Patrick Oliver

Start date: 2011-9-18

Township: MCNISH

Azimuth (deg): 0

Sampled by: [ ]

End date: 2011-10-5

Claim No.: 4217749

Total Depth (m): 774

Depth (m)	Logging						Clast (size mm)				Pyrite			Analytical					
	From (m)	To (m)	Lith Code	Matrix size	Dip	Comments	Strat	Strat	Clast Ave	Clast Max	Qtz %	Clast type	Py type	Py %	Py Size (mm)	From (m)	To (m)	Sample	Au (ppm)
700	689.15	705.83	Gmpc	.6				50	100	30	5% granite, 35% metased, 55% metavol	diss.	5	10	699.5	700	L752813		
701						Grey microconglomerate with 55% of subangular and angular (rare rounded) clasts with 80%py/20%po, the mineralization is almost all within the matrix									700.5	701	L752814		
702															701	701.5	L752815		
703															701.5	702	L752816		
704															702	702.5	L752817		
705															702.5	703	L752818		
706															703	703.5	L752819		
707															703.5	704	L752820		
708															704	704.5	L752821		
709															704.5	705	L752822		
710															705	705.5	L752823		
711	705.83	706.20	FI	.3		Very fine grained sandstone (almost a siltstone) without clasts and with an only fine grained pyrite cluster of 1cm by 1cm									705.5	706	L752824		
712															706	706.5	L752825		
713															706.5	707	L752826		
714															707	707.5	L752827		
715															707.5	708	L752828		
716	706.20	710.41	Gmpc	.5		Grey microconglomerate with 45% of subangular and angular (rare rounded)					50% granite, 35% metased, 55% metavol	diss.			708	708.5	L752829		
717															708.5	709	L752830		
718															709	709.5	L752831		
719															709.5	710	L752832		
720															710	710.5	L752833		
721															710.5	711	L752834		
722															711	711.5	L752835		
723															711.5	712	L752836		
724															712	712.5	L752837		
725															712.5	713	L752838		
726															713	713.5	L752839		
727															713.5	714	L752840		
728															714	714.5	L752841		
729															714.5	715	L752842		
730															715	715.5	L752843		
731															715.5	716	L752844		
732															716	716.5	L752845		
733															716.5	717	L752846		
734															717	717.5	L752847		
735															717.5	718	L752848		
736															718	718.5	L752849		
737															718.5	719	L752850		
738															719	719.5	L752851		
739															719.5	720	L752852		
740															720	720.5	L752853		
741															720.5	721	L752854		
742															721	721.5	L752855		
743															721.5	722	L752856		
744															722	722.5	L752857		
745															722.5	723	L752858		
746															723	723.5	L752859		
747															723.5	724	L752860		
748															724	724.5	L752861		
749															724.5	725	L752862		
750	724.58	727.26	Gmpc	.4		Pale-grey sandstone with a band with clasts (723.88-723.93m), with 80%po/20%py Dark-grey (almost black) conglomerate with 80% clasts and 60%po, 25%py, 5%cp the mineralization is within the matrix. Inside this interval (726.5-727.26m) there are a portion with tiny clasts only with less than 1mm size					5% granite, 25% metased, 45% metavol	diss. and clusters			724.5	725	L752863		

Drillhole No. PD-11-05C

**GINGURU EXPLORATION INC.**

Northing : 5177625.016

Drilled by: Summit Drilling

**Pardo Project Diamond Drilling 2010/2011**

Easting : 551256.3036

Core size :BQW

Core stored at Ginguru's core yard facility  
at 2018 Kingsway, Sudbury, ON P3B 4J8

Elevation (masl): 295

Logged date: 2011-10-14

Logged by: Patrick Oliver

Start date: 2011-9-18

Township: MCNISH

Dip (deg): -90

Azimuth (deg): 0

Sampled by:

End date: 2011-10-5

Claim No.: 4217749

Total Depth (m): 774

Depth (m)	Depth (m)	Logging					Clast (size mm)				Pyrite			Analytical						
		From (m)	To (m)	Lith Code	Matrix size	Dip	Comments	Strat	Strat	Clast Ave	Clast Max	Qtz %	Clast type	Py type	Py %	Py Size (mm)	From (m)	To (m)	Sample	Au (ppm)
725	726	724.58	727.26	Gmpc	.4			MA	50-100	100-200	30-40	5% granite, 25% metasediments, 45% metavolcanic	diss and clusters	5-10	5-10	724.5	725	L752866		
726	727					Dark-grey (almost black) conglomerate with 80% clasts and 60%po, 35%py, 5%cp the mineralization is within the matrix. Inside this interval (726.5-727.26m) there are a portion with tiny clasts only with less than 1mm size										725	725.5	L752867		
727	728															726	726.5	L752868		
728	729															726.5	727	L752870		
729	730															727	727.5	L752871		
730	731	727.26	733.23	Shq	.5	Pale-grey sandstone with some dark bands, here portions where have some tiny clasts (mostly qtz rounded)		MA					diss.			727.5	728	L752872		
731	732															728	728.5	L752873		
732	733															728.5	729	L752874		
733	734															729	729.5	L752875		
734	735	733.23	734.84	Gmom	.4	5 Dark-grey microconglomerate (or sandstone?) with 30% of microclasts		MA					diss			729.5	730	L752876		
735	736															730	730.5	L752877		
736	737	734.84	738.05	Gmpc	.5	Dark-grey microconglomerate with 45/50% of subangular and angular (rare rounded)		MA								730.5	731	L752878		
737	738															731	731.5	L752879		
738	739															731.5	732	L752881		
739	740															732	732.5	L752882		
740	741															732.5	733	L752883		
741	742															733	733.5	L752884		
742	743															733.5	734	L752885		
743	744	738.05	774.00	Mt		Dark-grey metasediments with chloritized bands (some with pyrite inside)		ABS								734	734.5	L752886		
744	745															734.5	735	L752887		
745	746															735	735.5	L752888		
746	747															735.5	736	L752889		
747	748															736	736.5	L752890		
748	749															736.5	737	L752891		
749																737	737.5	L752892		
																737.5	738	L752893		
																738	738.5	L752894		
																738.5	739	L752895		
																739	739.5	L752896		
																739.5	740	L752897		
																740	740.5	L752898		
																740.5	741	L752899		

Drillhole No. PD-11-05C

**GINGURU EXPLORATION INC.**

Northing : 5177625.016

Drilled by: Summit Drilling

**Pardo Project Diamond Drilling 2010/2011**

Easting : 551256.3036

Core size :BQW

Core stored at Ginguru's core yard facility  
at 2018 Kingsway, Sudbury, ON P3B 4J8

Elevation (masl): 295

Logged date: 2011-10-14

Dip (deg): -90

Logged by: Patrick Oliver

Start date: 2011-9-18

Township: MCNISH

Azimuth (deg): 0

Sampled by:

End date: 2011-10-5

Claim No.: 4217749

Total Depth (m): 774

Depth (m)	Depth (m)	Logging						Clast (size mm)				Pyrite			Analytical								
		From (m)	To (m)	Lith Code	Matrix size	Dip	Comments	Strat	Strat	Clast Ave	Clast Max	Qtz %	Clast type	Py type	Py %	Py Size (mm)	From (m)	To (m)	Sample	Au (ppm)	Au ppm		
751	751																						
752	752																						
753	753																						
754	754																						
755	755																						
756	756																						
757	757																						
758	758																						
759	759																						
760	760																						
761	761																						
762	762	738.05	774.00	Mt			Dark-grey metasediments with chloritized bands (some with pyrite inside)		ABS														
763	763																						
764	764																						
765	765																						
766	766																						
767	767																						
768	768																						
769	769																						
770	770																						
771	771																						
772	772																						
773	773																						
774	774																						

Drillhole No. PD-11-06

**GINGURU EXPLORATION INC.**

Northing : 5176765

Drilled by: Summit Drilling

**Pardo Project Diamond Drilling 2010/2011**

Easting : 553340

Core size :BQW

Core stored at Ginguru's core yard facility  
at 2018 Kingsway, Sudbury, ON P3B 4J8

Elevation (masl): 267

Logged date: 2011-8-28

Dip (deg): -90

Logged by: C Li

Start date: 2011-8-15

Township: MCNISH

Azimuth (deg): 0

Sampled by :W. Whymark

End date: 2011-8-26

Claim No.: 4217746

Total Depth (m): 481

Depth (m)	Logging							Clast (size mm)				Pyrite			Analytical					
	From (m)	To (m)	Lith Code	Matrix size	Dip	Comments	Strat	Strat	Clast Ave	Clast Max	Qtz %	Clast type	Py type	Py %	Py Size (mm)	From (m)	To (m)	Sample	Au (ppm)	Au ppm
0.00	0.40	0.40	Shw																	
0.40	0.50	0.50	Shw			Fault. RQD=0		MHU												
0.50	1.80	1.80	Shw			RQD=80%		MHU												
1.80	2.30	2.30	Shw			Fault. RQD=0. Fracture dip:65		MHU								1.59	1.67	L762847		
																1.67	1.8	L762848		
																1.8	1.9	L762849		
2.30	7.20	7.20	Shw			RQD=90%. Fracture dip:60. Py along fracture		MHU								3.18	3.23	L762851		
																3.26	3.59	L762852		
																3.59	3.85	L762853		
																3.75	3.85	L762854		
																3.85	3.9	L762855		
																3.9	4	L762856		
7.20	10.10	10.10	Shw	20				MHU												
10.10	15.43	15.43	Shw			medium to coarse grained sandstone with scattered clasts.		MHU												
15.43	16.00	16.00	Shw			Fault. RQD=0. dip angle:60		MHU								14.42	14.52	L762857		
16.00	16.16	16.16	Shw			coarse sandstone with diss py		MHU								14.52	14.8	L762858		
16.16	16.88	16.88	Shw	10		medium grained sandstone		MHU								14.8	14.9	L762859		
16.88	17.23	17.23	Shw			coarse grained (>1mm) sandstone. Fracture dip: 60. RQD=80%		MHU								15.17	15.27	L762860		
17.23	19.60	19.60	Shw			Fine grained sandstone. Fracture dip:60. RQD=80%		MHU								15.27	15.43	L762861		
19.60	19.80	19.80	Shw			ault. Dip:75		MHU								15.43	15.53	L762862		
19.80	22.70	22.70	Shw					MHU												
22.70	23.60	23.60	Shw					MHU												
23.60	28.02	28.02	Shw					MHU												



Drillhole No. PD-11-06

**GINGURU EXPLORATION INC.**

Northing : 5176765

Drilled by: Summit Drilling

**Pardo Project Diamond Drilling 2010/2011**

Easting : 553340

Core size :BQW

Core stored at Ginguro's core yard facility  
at 2018 Kingsway, Sudbury, ON P3B 4J8

Elevation (masl): 267

Logged date: 2011-8-28

Dip (deg): -90

Logged by: C Li

Start date: 2011-8-15

Township: MCNISH

Azimuth (deg): 0

Sampled by :W. Whymark

End date: 2011-8-26

Claim No.: 4217746

Total Depth (m): 481

Depth (m)	Logging						Clast (size mm)				Pyrite			Analytical						
	From (m)	To (m)	Lith Code	Matrix size	Dip	Comments	Strat	Strat	Clast Ave	Clast Max	Qtz %	Clast type	Py type	Py %	Py Size (mm)	From (m)	To (m)	Sample	Au (ppm)	Au ppm
26	23.60	28.02	Shw				MIU													
27																27.03	27.13	L762863		
																27.13	27.31	L762864		
																27.31	27.41	L762865		
																27.6	27.7	L762866		
																27.7	27.88	L762867		
																27.88	27.98	L762868		
																28.3	28.4	L762869		
																28.4	28.44	L762871		
																28.44	28.54	L762872		
28	28.02	28.30	Shw			ault with py along fault plane. Dip: 80	MIU													
32	28.30	35.38	Shw			20 sandstone with varied grain size. ROD=95%. Fracture dip: 10, 45	MIU													
35																35.38	35.48	L762873		
																35.48	35.52	L762874		
																35.52	35.62	L762875		
39	35.38	42.80	Shw			medium grained sandstone with hematite along bedding and fracture. Scattered clasts at 41.45m	MIU													
41																41.3	41.4	L762876		
																41.4	41.51	L762877		
																41.51	41.61	L762878		
																42.51	42.61	L762879		
																42.61	42.65	L762880		
																42.65	42.75	L762881		
45	42.80	47.50	Shw			medium grained sandstone with minor scattered clasts. ROD=95%	MIU													
49	47.50	51.20	Shw			40 Fault, ROD=30%. Fracture dip:45. Hematite alteration.	MIU													

Drillhole No. PD-11-06

**GINGURU EXPLORATION INC.**

Northing : 5176765

Drilled by: Summit Drilling

**Pardo Project Diamond Drilling 2010/2011**

Easting : 553340

Core size :BQW

Core stored at Ginguro's core yard facility  
at 2018 Kingsway, Sudbury, ON P3B 4J8

Elevation (masl): 267

Logged date: 2011-8-28

Dip (deg): -90

Logged by: C Li

Start date: 2011-8-15

Township: MCNISH

Azimuth (deg): 0

Sampled by :W. Whymark

End date: 2011-8-26

Claim No.: 4217746

Total Depth (m): 481

Depth (m)	Logging						Clast (size mm)				Pyrite			Analytical						
	From (m)	To (m)	Lith Code	Matrix size	Dip	Comments	Strat	Strat	Clast Ave	Clast Max	Qtz %	Clast type	Py type	Py %	Py Size (mm)	From (m)	To (m)	Sample	Au (ppm)	Au ppm
51	47.50	51.20	Shw		40	Fault, RQD=30%. Fracture dip:45. Hematite alteration.		MHU						5	10					
52	51.20	53.30	Shw		10			MHU												
53	53.30	53.40	Shw			Normal fault. Dip:45		MHU												
55	53.40	56.70	Shw			fracture dip:10,60		MHU												
59	56.70	61.50	Shw			broken core of sandstone, RQD=30%. Fracture dip:10,50,80		MHU												
63	61.50	64.80	Shw			medium grained sandstone. Fracture dip:45		MHU												
65	64.80	64.90	Shw			strike-slip fault with py along fault plane.		MHU												
67	64.90	69.62	Shw			sandstone with trace py. RQD=98%		MHU					diss							
70	69.62	69.68	Gmpc			two po clasts (D=5mm, 2mm)		MHU					diss			69.52	69.62	L762882		
																69.62	69.68	L762883		
																69.68	70.05	L762884		
																70.05	70.15	L762885		
																70.15	70.52	L762886		
																70.52	70.62	L762887		
																70.62	70.68	L762888		
																70.68	70.78	L762889		
																70.78	71	L762890		
																71	71.1	L762891		
72	71.00	72.10	Shw					MHU												
72	72.10	72.80	Shw					MHU												
74	72.80	75.41	Shw					MHU												

Drillhole No. PD-11-06

**GINGURU EXPLORATION INC.**

Northing : 5176765

Drilled by: Summit Drilling

**Pardo Project Diamond Drilling 2010/2011**

Easting : 553340

Core size :BQW

Core stored at Ginguru's core yard facility  
at 2018 Kingsway, Sudbury, ON P3B 4J8

Elevation (masl): 267

Logged date: 2011-8-28

Dip (deg): -90

Logged by: C Li

Start date: 2011-8-15

Township: MCNISH

Azimuth (deg): 0

Sampled by :W. Whymark

End date: 2011-8-26

Claim No.: 4217746

Total Depth (m): 481

Depth (m)	Depth (m)	Logging						Clast (size mm)				Pyrite			Analytical						
		From (m)	To (m)	Lith Code	Matrix size	Dip	Comments	Strat	Strat	Clast Ave	Clast Max	Qtz %	Clast type	Py type	Py %	Py Size (mm)	From (m)	To (m)	Sample	Au (ppm)	Au ppm
76	76	72.80	75.41	Shw													75.31	75.41	L762892		
																	75.41	75.51	L762893		
																	75.51	75.61	L762894		
77	77	75.41	78.65	Shw																	
78	78																				
79	79																				
80	80																				
81	81																				
82	82	78.65	86.07	Shw		10	medium grained sandstone with diss py. RQD=80%, fracture dip:10														
83	83																				
84	84																83.9	84	L762895		
																	84	84.04	L762896		
																	84.04	84.14	L762897		
85	85																				
86	86	86.07	86.13	Shw		30	one layer (thickness=8mm) of angular pebbles. Py around clasts										86.03	86.13	L762898		
		86.13	86.18	Glp		35											86.13	86.18	L762899		
																	86.18	86.28	L762900		
87	87																				
88	88	86.18	88.75	Shw																	
																	88.65	88.75	L762901		
																	88.75	88.83	L762902		
																	88.83	88.93	L762903		
																	88.93	89.07	L752702		
																	89	89.11	L752703		
89	89	88.75	88.83	Shw			sandstone with scattered clasts										89.11	89.21	L752704		
																	89.21	89.37	L752705		
																	89.37	89.42	L752706		
																	89.42	89.52	L752707		
90	90	88.83	90.30	Shw			are scattered clast. Trace diss py														
																	90.2	90.3	L762904		
																	90.3	90.36	L762905		
																	90.36	90.46	L762906		
91	91	90.30	90.36	Gmpm			qz clasts are angular to subrounded white or light-brown colored.														
92	92	90.36	93.70	Shw		15	diss py														
93	93																				
94	94	93.70	93.77	Gmpc			Elongated clasts are generally perpendicular to bedding. Angular to subrounded white or light brown qz clasts										93.6	93.7	L762907		
																	93.7	93.77	L762908		
																	93.77	93.87	L762909		
95	95	93.77	94.80	Shw		25	Locally py concentrated along bedding & fracture														
96	96	94.80	95.80	Shw			Reverse fault with fault plane dip of 45. Py along fracture at 95m														
																	95.66	95.76	L752708		
																	95.76	95.85	L752709		
																	95.85	95.95	L752710		
																	95.95	96.25	L752711		
																	96.25	96.31	L752712		
																	96.31	96.55	L752713		
																	96.55	96.81	L752714		
																	96.81	96.88	L752715		
																	96.88	96.98	L752716		
97	97																				
98	98																				
99	99	96.80	102.23	Shw			Trace py														

Drillhole No. PD-11-06

**GINGURU EXPLORATION INC.**

Northing : 5176765

Drilled by: Summit Drilling

**Pardo Project Diamond Drilling 2010/2011**

Easting : 553340

Core size :BQW

Core stored at Ginguro's core yard facility  
at 2018 Kingsway, Sudbury, ON P3B 4J8

Elevation (masl): 267

Logged date: 2011-8-28

Dip (deg): -90

Logged by: C Li

Start date: 2011-8-15

Township: MCNISH

Azimuth (deg): 0

Sampled by :W. Whymark

End date: 2011-8-26

Claim No.: 4217746

Total Depth (m): 481

Depth (m)	Logging						Clast (size mm)				Pyrite			Analytical						
	From (m)	To (m)	Lith Code	Matrix size	Dip	Comments	Strat	Strat	Clast Ave	Clast Max	Qtz %	Clast type	Py type	Py %	Py Size (mm)	From (m)	To (m)	Sample	Au (ppm)	Au ppm
101	96.80	102.23	Shw			trace py		MIU								100.91	101.01	L752717		
																101.01	101.12	L752718		
																101.12	101.21	L752719		
102	102.23	102.30	Glp			Elongated clasts with long axes perpendicular to the bedding. 15cm thick clast layer.		MIU				55% felsic metasediment=14% metavolcanics				102.13	102.28	L762911		
																102.23	102.3	L762912		
																102.3	102.4	L762913		
103																103.24	103.34	L762914		
																103.34	103.38	L762915		
104	102.30	105.60	Shw					MIU								103.38	103.48	L762916		
105																				
106	105.60	106.00	Fl			Black colored argillite. Broken core. Fault takes advantage of this less competent layer		MIU												
	106.00	106.93	Shw			sandstone with trace py		MIU												
107	106.93	107.00	Glp			1cm thickness clast layer. White angular qz clasts, py diss or around clasts		MIU				80% felsic metasediment	diss or around clast			106.83	106.93	L762917		
																106.93	107	L762918		
																107	107.1	L762919		
108																				
109																				
110																				
111																				
112																				
113																				
114																				
115																				
116	107.00	140.51	Shw		1940-10-1			MIU					diss or around clast							
117																				
118																				
119																				
120																				
121																				
122																				
123																				
124																				

Drillhole No. PD-11-06

**GINGURU EXPLORATION INC.**

Northing : 5176765

Drilled by: Summit Drilling

**Pardo Project Diamond Drilling 2010/2011**

Easting : 553340

Core size :BQW

Core stored at Ginguru's core yard facility  
at 2018 Kingsway, Sudbury, ON P3B 4J8

Elevation (masl): 267

Logged date: 2011-8-28

Dip (deg): -90

Logged by: C Li

Start date: 2011-8-15

Township: MCNISH

Azimuth (deg): 0

Sampled by :W. Whymark

End date: 2011-8-26

Claim No.: 4217746

Total Depth (m): 481

Depth (m)	Depth (m)	Logging						Clast (size mm)				Pyrite			Analytical						
		From (m)	To (m)	Lith Code	Matrix size	Dip	Comments	Strat	Strat	Clast Ave	Clast Max	Qtz %	Clast type	Py type	Py %	Py Size (mm)	From (m)	To (m)	Sample	Au (ppm)	Au ppm
126	126																				
127	127																				
128	128																				
129	129																				
130	130																				
131	131																				
132	132																				
133	133	107.00	140.51	Shw		1940-10-1		MIU													
134	134																				
135	135																				
136	136																136	137.09	L752721		
137	137																				
138	138																				
139	139																				
140	140																140.41	140.51	L762920		
141	141	140.51	140.60	Gppm		60	Steep dip (clast layer) angle due to cross bed? Py diss. Po and py around clast. Po diss.(2mm)	MIU			65% met sediment						140.51	140.6	L762921		
142	142																140.6	140.7	L762922		
143	143																				
144	144																				
145	145	140.60	159.06	Shw			medium grained qz wacke	MIU													
146	146																				
147	147																				
148	148																				
149	149																				

Drillhole No. PD-11-06

**GINGURU EXPLORATION INC.**

Northing : 5176765

Drilled by: Summit Drilling

**Pardo Project Diamond Drilling 2010/2011**

Easting : 553340

Core size :BQW

Core stored at Ginguro's core yard facility  
at 2018 Kingsway, Sudbury, ON P3B 4J8

Elevation (masl): 267

Logged date: 2011-8-28

Dip (deg): -90

Logged by: C Li

Start date: 2011-8-15

Township: MCNISH

Azimuth (deg): 0

Sampled by :W. Whymark

End date: 2011-8-26

Claim No.: 4217746

Total Depth (m): 481

Depth (m)	Logging						Clast (size mm)				Pyrite			Analytical						
	From (m)	To (m)	Lith Code	Matrix size	Dip	Comments	Strat	Strat	Clast Ave	Clast Max	Qtz %	Clast type	Py type	Py %	Py Size (mm)	From (m)	To (m)	Sample	Au (ppm)	Au ppm
151																				
152																				
153																				
154																				
155	140.60	159.06	Shw			medium grained qz wacke		MIU												
156																				
157																				
158																				
159	159.06	159.14	Shw		15	Scattered clast. qz clasts are white angular to subrounded (d=4-8)		MIU					85% felsic metasediment	diss or along bedding		158.96	159.06	L762923		
160																159.06	159.14	L762924		
161	159.14	163.15	Shw					MIU								159.14	159.24	L762925		
162																				
163																				
164	163.15	165.00	Shw			Fault with calcite vein (1mm) along fault plane. Trace py		MIU						diss						
165																				
166																				
167																				
168																				
169																				
170	165.00	178.81	Shw		15	Broken core at 167.5-168 with RQD=0. Fracture dip:10, 40		MIU						diss						
171																				
172																				
173																				
174																174.48	175.71	L752968		

Drillhole No. PD-11-06

GINGURU EXPLORATION INC.

Northing : 5176765

Drilled by: Summit Drilling

Pardo Project Diamond Drilling 2010/2011

Easting : 553340

Core size :BQW

Core stored at Ginguro's core yard facility at 2018 Kingsway, Sudbury, ON P3B 4J8

Elevation (masl): 267

Logged date: 2011-8-28

Dip (deg): -90

Logged by: C Li

Start date: 2011-8-15

Township: MCNISH

Azimuth (deg): 0

Sampled by :W. Whymark

End date: 2011-8-26

Claim No.: 4217746

Total Depth (m): 481

Depth (m)	Depth (m)	Logging						Clast (size mm)				Pyrite			Analytical						
		From (m)	To (m)	Lith Code	Matrix size	Dip	Comments	Strat	Strat	Clast Ave	Clast Max	Qtz %	Clast type	Py type	Py %	Py Size (mm)	From (m)	To (m)	Sample	Au (ppm)	Au ppm
176	176																174.48	175.71	L752968		
176	176																175.71	176.21	L752969		
177	177	175.00	178.81	Shw		15	Broken core at 167.5-168 with ROD=0. Fracture dip:10, 40										176.21	176.71	L752970		
177	177																176.71	177.21	L752971		
177	177																177.21	177.71	L752972		
178	178																177.71	178.21	L752973		
178	178																178.21	178.71	L752974		
178	178																178.71	178.81	L762926		
178	178																178.81	178.85	L762927		
178	178																178.85	178.95	L762928		
179	179	178.81	178.85	Glp		15	15-20 clasts are angular white or light brown										178.95	179.45	L752975		
179	179																179.45	179.95	L752976		
180	180																179.95	180.45	L752977		
181	181	178.85	182.84	Shw													180.45	180.95	L752978		
181	181																180.95	181.45	L752979		
182	182																181.45	181.95	L752981		
182	182																181.95	182.45	L752982		
182	182																182.45	182.74	L752983		
183	183	182.84	182.96	Gmpc		5	2.5cm thickness clast layer										182.74	182.84	L762929		
183	183																182.84	182.9	L762931		
183	183																182.9	183	L762932		
183	183																183	183.03	L762933		
183	183																183.03	183.13	L762934		
183	183																183.13	183.63	L752984		
183	183																183.63	184.13	L752985		
183	183																184.13	184.63	L752986		
184	184																184.63	185.13	L752987		
185	185																185.13	185.63	L752988		
186	186																185.63	186.06	L752989		
187	187																186.06	186.56	L752990		
187	187																186.56	187.06	L752991		
187	187																187.06	187.56	L752995		
188	188																187.56	188.06	L752992		
188	188	182.90	193.93	Shw													188.06	188.56	L752993		
189	189																188.56	189	L752994		
189	189																189	189.5	L752996		
190	190																189.5	190	L752997		
190	190																190	190.5	L752998		
191	191																190.5	191	L752999		
191	191																191	191.5	L752501		
192	192																191.5	192	L752502		
192	192																192	192.5	L752503		
193	193																192.5	193	L752504		
193	193																193	193.5	L752505		
193	193																193.5	193.8	L752506		
193	193																193.8	193.93	L762935		
193	193																193.93	194	L762936		
193	193																194	194.1	L762937		
193	193																194.1	194.6	L752507		
193	193																194.6	195.1	L752508		
194	194																195.1	195.6	L752509		
195	195																195.6	196.1	L752510		
196	196																196.1	196.6	L752511		
197	197	194.00	203.40	Shw		10	diss py										196.6	197.1	L752512		
197	197																197.1	197.6	L752513		
198	198																197.6	198.11	L752514		
198	198																198.11	198.61	L752515		
199	199																198.61	199.11	L752516		
199	199																199.11	199.61	L752517		
199	199																199.61	200.11	L752518		

Drillhole No. PD-11-06

**GINGURU EXPLORATION INC.**

Northing : 5176765

Drilled by: Summit Drilling

**Pardo Project Diamond Drilling 2010/2011**

Easting : 553340

Core size :BQW

Core stored at Ginguru's core yard facility  
at 2018 Kingsway, Sudbury, ON P3B 4J8

Elevation (masl): 267

Logged date: 2011-8-28

Dip (deg): -90

Logged by: C Li

Start date: 2011-8-15

Township: MCNISH

Azimuth (deg): 0

Sampled by :W. Whymark

End date: 2011-8-26

Claim No.: 4217746

Total Depth (m): 481

Depth (m)	Logging						Clast (size mm)				Pyrite			Analytical						
	From (m)	To (m)	Lith Code	Matrix size	Dip	Comments	Strat	Strat	Clast Ave	Clast Max	Qtz %	Clast type	Py type	Py %	Py Size (mm)	From (m)	To (m)	Sample	Au (ppm)	Au ppm
199.61	200.11	200.61														199.61	200.11	L752518		
200.11	200.61	200.61														200.11	200.61	L752519		
200.61	201.11	201.11														200.61	201.11	L752521		
201.11	201.61	201.61														201.11	201.61	L752522		
201.61	202.11	202.11														201.61	202.11	L752523		
202.11	202.61	202.61														202.11	202.61	L752524		
202.61	203.3	203.3														202.61	203.3	L752525		
203.3	203.4	203.4														203.3	203.4	L762938		
203.4	203.45	203.45														203.4	203.45	L762939		
203.45	203.55	203.55														203.45	203.55	L762940		
203.55	204	204														203.55	204	L752526		
204	204.5	204.5														204	204.5	L752527		
204.5	205	205														204.5	205	L752528		
205	205.5	205.5														205	205.5	L752529		
205.5	206	206														205.5	206	L752530		
206	206.5	206.5														206	206.5	L752531		
206.5	207	207														206.5	207	L752532		
207	207.45	207.45														207	207.45	L752533		
207.45	207.95	207.95														207.45	207.95	L752534		
207.95	208.45	208.45														207.95	208.45	L752535		
208.45	208.95	208.95														208.45	208.95	L752536		
208.95	209.45	209.45														208.95	209.45	L752537		
209.45	210	210														209.45	210	L752538		
210	210.5	210.5														210	210.5	L752539		
210.5	211	211														210.5	211	L752541		
211	211.54	211.54														211	211.54	L752542		
211.54	211.64	211.64														211.54	211.64	L762941		
211.64	211.69	211.69														211.64	211.69	L762942		
211.69	211.79	211.79														211.69	211.79	L762943		
211.79	212.29	212.29														211.79	212.29	L752543		
212.29	212.79	212.79														212.29	212.79	L752544		
212.79	213.29	213.29														212.79	213.29	L752545		
213.29	213.79	213.79														213.29	213.79	L752546		
213.79	214.31	214.31														213.79	214.31	L752547		
214.31	214.41	214.41														214.31	214.41	L762944		
214.41	214.47	214.47														214.41	214.47	L762945		
214.47	214.57	214.57														214.47	214.57	L762946		
214.57	215.07	215.07														214.57	215.07	L752548		
215.07	215.57	215.57														215.07	215.57	L752549		
215.57	216.14	216.14														215.57	216.14	L752550		
216.14	217.05	217.05														216.14	217.05	L752651		
217.05	217.15	217.15														217.05	217.15	L762947		
217.15	217.2	217.2														217.15	217.2	L762948		
217.2	217.3	217.3														217.2	217.3	L762949		
217.3	217.88	217.88														217.3	217.88	L752652		
217.88	217.98	217.98														217.88	217.98	L762951		
217.98	218.12	218.12														217.98	218.12	L762952		
218.12	218.22	218.22														218.12	218.22	L762953		
218.22	218.72	218.72														218.22	218.72	L752653		
218.72	219.22	219.22														218.72	219.22	L752654		
219.22	219.79	219.79														219.22	219.79	L752655		
219.79	221.57	221.57																		
221.57	221.62	221.62														221.57	221.62			
221.62	225.88	225.88														221.62	225.88			



Drillhole No. PD-11-06

**GINGURU EXPLORATION INC.**

Northing : 5176765

Drilled by: Summit Drilling

**Pardo Project Diamond Drilling 2010/2011**

Easting : 553340

Core size :BQW

Core stored at Ginguro's core yard facility  
at 2018 Kingsway, Sudbury, ON P3B 4J8

Elevation (masl): 267

Logged date: 2011-8-28

Dip (deg): -90

Logged by: C Li

Start date: 2011-8-15

Township: MCNISH

Azimuth (deg): 0

Sampled by :W. Whymark

End date: 2011-8-26

Claim No.: 4217746

Total Depth (m): 481

Depth (m)	Logging						Clast (size mm)				Pyrite			Analytical								
	From (m)	To (m)	Lith Code	Matrix size	Dip	Comments	Strat	Strat	Clast Ave	Clast Max	Qtz %	Clast type	Py type	Py %	Py Size (mm)	From (m)	To (m)	Sample	Au (ppm)	Au ppm		
225	221.62	225.88	Shw				MIU		50	100	30	35% felsic metasediment	diss or ground clast	5	10	5	10	225.78	225.88	L752683		
226	225.88	225.98	Glp			two clast layer, each with thickness of 1.5cm	MIU											225.88	225.98	L752684		
227																						
228																						
229																						
230																						
231																						
232																						
233																						
234																						
235																						
236	225.98	245.85	Shw		15	qz, biotite rich wacke	MIU											236	236.16	L757215		
237																		236.16	236.26	L757216		
238																		236.26	236.4	L757217		
239																						
240																						
241																						
242																						
243																						
244																						
245																						
246	245.85	246.70	Shw				MIU					fine-grained metasediment	diss,v					246	246.18	L757230		
247																		246.18	246.29	L757231		
248																		246.29	246.42	L757232		
249	246.70	254.35	Shw			sandstone with trace py	MIU											246.42	246.56	L757233		
																		246.56	246.7	L757234		
																		246.7	246.8	L757235		

Drillhole No. PD-11-06

**GINGURU EXPLORATION INC.**

Northing : 5176765

Drilled by: Summit Drilling

**Pardo Project Diamond Drilling 2010/2011**

Easting : 553340

Core size :BQW

Core stored at Ginguro's core yard facility  
at 2018 Kingsway, Sudbury, ON P3B 4J8

Elevation (masl): 267

Logged date: 2011-8-28

Dip (deg): -90

Logged by: C Li

Start date: 2011-8-15

Township: MCNISH

Azimuth (deg): 0

Sampled by :W. Whymark

End date: 2011-8-26

Claim No.: 4217746

Total Depth (m): 481

Depth (m)	Logging						Clast (size mm)				Pyrite			Analytical						
	From (m)	To (m)	Lith Code	Matrix size	Dip	Comments	Strat	Strat	Clast Ave	Clast Max	Qtz %	Clast type	Py type	Py %	Py Size (mm)	From (m)	To (m)	Sample	Au (ppm)	Au ppm
251																				
252	246.70	254.35	Shw			sandstone with trace py		MIU					diss,v							
253																				
254	254.35	254.37	Gmpc Shw			qz clasts are white angular sandstone with trace py		MIU					30% met diss, sediment clast edge			254.1	254.1	L757236		
	254.37	254.45	Glp			po around qz clasts		MIU					40% met diss,v sediment ground clasts			254.2	254.31	L757237		
	254.45	254.47														254.2	254.31	L757238		
																254.31	254.4	L757239		
																254.4	254.58	L757241		
																254.58	254.83	L757242		
																254.83	255	L757243		
256																				
257																256.4	256.54	L757244		
																256.54	256.69	L757245		
																256.69	256.79	L757246		
258																257.13	257.23	L757247		
																257.23	257.34	L757248		
																257.34	257.48	L757249		
259	254.47	262.25	Shw					MIU												
260																				
261																				
262	262.25	262.36	Shw					MIU								261.47	261.52	L757250		
																261.57	261.62	L757251		
																261.62	261.72	L757252		
																262.15	262.25	L757253		
																262.25	262.3	L757254		
																262.3	262.4	L757255		
263																				
264																263.35	263.4	L757256		
																263.45	263.49	L757257		
																263.49	263.59	L757258		
265																				
266																				
267	262.30	272.77	Shw					MIU												
268																				
269																				
270																				
271																				
272																				
273	272.77	272.82	Glp			single layer of clasts with py		MIU					60% met diss, sediment ground clast			272.67	272.77	L757259		
																272.77	272.82	L757261		
																272.82	272.92	L757262		
274	272.82	276.39	Shw					MIU												

Drillhole No. PD-11-06

**GINGURU EXPLORATION INC.**

Northing : 5176765

Drilled by: Summit Drilling

**Pardo Project Diamond Drilling 2010/2011**

Easting : 553340

Core size :BQW

Core stored at Ginguro's core yard facility  
at 2018 Kingsway, Sudbury, ON P3B 4J8

Elevation (masl): 267

Logged date: 2011-8-28

Dip (deg): -90

Logged by: C Li

Start date: 2011-8-15

Township: MCNISH

Azimuth (deg): 0

Sampled by :W. Whymark

End date: 2011-8-26

Claim No.: 4217746

Total Depth (m): 481

Depth (m)	Depth (m)	Logging					Clast (size mm)				Pyrite			Analytical							
		From (m)	To (m)	Lith Code	Matrix size	Dip	Comments	Strat	Strat	Clast Ave	Clast Max	Qtz %	Clast type	Py type	Py %	Py Size (mm)	From (m)	To (m)	Sample	Au (ppm)	Au ppm
276	276	272.82	276.39	Shw																	
277	277	276.39	276.97	Fl																	
278	278																				
279	279																				
280	280																				
281	281																				
282	282																281.57	281.67	L757263		
																	281.67	281.75	L757264		
																	281.75	281.85	L757265		
283	283																				
284	284																				
285	285	276.97	293.75	Shw																	
286	286																				
287	287																				
288	288																				
289	289																				
290	290																				
291	291																				
292	292																				
293	293																				
294	294	293.75	295.10	Shw																	
295	295																				
296	296																				
297	297																				
298	298	295.10	311.00	Shw													297.25	297.35	L757266		
																	297.35	297.43	L757267		
																	297.43	297.52	L757268		
299	299																				

Drillhole No. PD-11-06

**GINGURU EXPLORATION INC.**

Northing : 5176765

Drilled by: Summit Drilling

**Pardo Project Diamond Drilling 2010/2011**

Easting : 553340

Core size :BQW

Core stored at Ginguro's core yard facility  
at 2018 Kingsway, Sudbury, ON P3B 4J8

Elevation (masl): 267

Logged date: 2011-8-28

Dip (deg): -90

Logged by: C Li

Start date: 2011-8-15

Township: MCNISH

Azimuth (deg): 0

Sampled by :W. Whymark

End date: 2011-8-26

Claim No.: 4217746

Total Depth (m): 481

Depth (m)	Depth (m)	Logging						Clast (size mm)				Pyrite			Analytical						
		From (m)	To (m)	Lith Code	Matrix size	Dip	Comments	Strat	Strat	Clast Ave	Clast Max	Qtz %	Clast type	Py type	Py %	Py Size (mm)	From (m)	To (m)	Sample	Au (ppm)	Au ppm
301	301																				
302	302																				
303	303																				
304	304																				
305	305	295.10	311.00	Shw																	
306	306																				
307	307																				
308	308																				
309	309																				
310	310																				
311	311																				
312	312																				
313	313																				
314	314																				
315	315	311.00	319.00	Shw		Fault. RQD=25%. Fracture dip:45, 75															
316	316																				
317	317																				
318	318																				
319	319																				
320	320																				
321	321																				
322	322	319.00	339.00	Shw																	
323	323																				
324	324																				



Drillhole No. PD-11-06

# GINGURU EXPLORATION INC.

Northing : 5176765

Drilled by: Summit Drilling

## Pardo Project Diamond Drilling 2010/2011

Easting : 553340

Core size :BQW

Core stored at Ginguru's core yard facility  
at 2018 Kingsway, Sudbury, ON P3B 4J8

Elevation (masl): 267

Logged date: 2011-8-28

Dip (deg): -90

Logged by: C Li

Start date: 2011-8-15

Township: MCNISH

Azimuth (deg): 0

Sampled by :W. Whymark

End date: 2011-8-26

Claim No.: 4217746

Total Depth (m): 481

Depth (m)	Depth (m)	Logging						Clast (size mm)				Pyrite			Analytical											
		From (m)	To (m)	Lith Code	Matrix size	Dip	Comments	Strat	Strat	Clast Ave	Clast Max	Qtz %	Clast type	Py type	Py %	Py Size (mm)	From (m)	To (m)	Sample	Au (ppm)	Au ppm					
351	351																									
352	352	349.44	355.00	Shw			fault zone		MIU																	
353	353																									
354	354																									
355	355																									
356	356																									
357	357	355.00	358.60	Shw					MIU																	
358	358																									
359	359	358.60	358.73	Gppc	20-45				MIU									358.55	358.6	L757272						
359	359	358.60	358.73	Gppc	20-45				MIU									358.6	358.73	L757273						
359	359	358.60	358.73	Gppc	20-45				MIU									358.73	358.83	L757274						
360	360	358.73	360.31	Shw					MIU																	
360	360	360.31	360.44	Gppc					MIU																	
361	361																									
362	362																									
363	363																									
364	364																									
365	365	360.44	369.10	Shw					MIU																	
366	366																									
367	367																									
368	368																									
369	369																									
370	370																									
371	371																									
371	371	369.10	374.18	Shq			az arenite		MIU																	
372	372																									
373	373																									
374	374	374.18	408.72	Shw					MIU																	

Drillhole No. PD-11-06

**GINGURU EXPLORATION INC.**

Northing : 5176765

Drilled by: Summit Drilling

**Pardo Project Diamond Drilling 2010/2011**

Easting : 553340

Core size :BQW

Core stored at Ginguru's core yard facility  
at 2018 Kingsway, Sudbury, ON P3B 4J8

Elevation (masl): 267

Logged date: 2011-8-28

Dip (deg): -90

Logged by: C Li

Start date: 2011-8-15

Township: MCNISH

Azimuth (deg): 0

Sampled by :W. Whymark

End date: 2011-8-26

Claim No.: 4217746

Total Depth (m): 481

Depth (m)	Depth (m)	Logging						Clast (size mm)				Pyrite			Analytical							
		From (m)	To (m)	Lith Code	Matrix size	Dip	Comments	Strat	Strat	Clast Ave	Clast Max	Qtz %	Clast type	Py type	Py %	Py Size (mm)	From (m)	To (m)	Sample	Au (ppm)	Au ppm	
376	376																					
377	377																					
378	378																					
379	379																					
380	380																					
381	381																					
382	382																					
383	383																					
384	384																					
385	385																					
386	386																					
387	387	374.18	408.72	Shw																		
388	388																					
389	389																					
390	390																					
391	391																					
392	392																					
393	393																					
394	394																					
395	395																					
396	396																					
397	397																					
398	398																					
399	399																					

Drillhole No. PD-11-06

**GINGURU EXPLORATION INC.**

Northing : 5176765

Drilled by: Summit Drilling

**Pardo Project Diamond Drilling 2010/2011**

Easting : 553340

Core size :BQW

Core stored at Ginguro's core yard facility  
at 2018 Kingsway, Sudbury, ON P3B 4J8

Elevation (masl): 267

Logged date: 2011-8-28

Dip (deg): -90

Logged by: C Li

Start date: 2011-8-15

Township: MCNISH

Azimuth (deg): 0

Sampled by :W. Whymark

End date: 2011-8-26

Claim No.: 4217746

Total Depth (m): 481

Depth (m)	Depth (m)	Logging						Clast (size mm)				Pyrite			Analytical						
		From (m)	To (m)	Lith Code	Matrix size	Dip	Comments	Strat	Strat	Clast Ave	Clast Max	Qtz %	Clast type	Py type	Py %	Py Size (mm)	From (m)	To (m)	Sample	Au (ppm)	Au ppm
401	401																				
402	402																				
403	403																				
404	404																				
405	405	374.18	408.72	Shw																	
406	406																				
407	407																				
408	408																				
409	409	408.72	408.79	Gmpc													408.6	408.7	L757278		
		408.73	408.86	Shw													408.7	408.79	L757279		
		408.88	409.00	Gmpm													408.79	408.88	L757281		
		409.00	409.63	Shw													408.88	409.1	L757282		
		409.63	409.82	Gmpm	1	15	py, po										409.1	409.1	L757283		
410	410																409.53	409.63	L757284		
																	409.63	409.82	L757285		
																	409.82	409.92	L757286		
411	411																				
412	412																				
413	413																				
414	414																				
415	415																414.84	414.94	L752686		
																	415	415.1	L752687		
																			L752688		
416	416																				
417	417	409.82	437.73	Shw																	
418	418																				
419	419																				
420	420																				
421	421																				
422	422																				
423	423																				
424	424																				



Drillhole No. PD-11-06

**GINGURU EXPLORATION INC.**

Northing : 5176765

Drilled by: Summit Drilling

**Pardo Project Diamond Drilling 2010/2011**

Easting : 553340

Core size :BQW

Core stored at Ginguro's core yard facility  
at 2018 Kingsway, Sudbury, ON P3B 4J8

Elevation (masl): 267

Logged date: 2011-8-28

Dip (deg): -90

Logged by: C Li

Start date: 2011-8-15

Township: MCNISH

Azimuth (deg): 0

Sampled by :W. Whymark

End date: 2011-8-26

Claim No.: 4217746

Total Depth (m): 481

Depth (m)	Depth (m)	Logging						Clast (size mm)				Pyrite			Analytical								
		From (m)	To (m)	Lith Code	Matrix size	Dip	Comments	Strat	Strat	Clast Ave	Clast Max	Qtz %	Clast type	Py type	Py %	Py Size (mm)	From (m)	To (m)	Sample	Au (ppm)	Au ppm		
426	426																						
427	427																						
428	428																						
429	429																						
430	430																						
431	431	409.82	437.73	Shw																			
432	432																						
433	433																						
434	434																						
435	435																						
436	436																						
437	437																						
438	438																						
439	439	437.73	439.95	Shq			Dz vein dipping at 87																
440	440																						
441	441																						
442	442																						
443	443																						
444	444																						
445	445	439.95	450.15	Shw																			
446	446																						
447	447																						
448	448																						
449	449																						

Drillhole No. PD-11-06

**GINGURU EXPLORATION INC.**

Northing : 5176765

Drilled by: Summit Drilling

**Pardo Project Diamond Drilling 2010/2011**

Easting : 553340

Core size :BQW

Core stored at Ginguru's core yard facility  
at 2018 Kingsway, Sudbury, ON P3B 4J8

Elevation (masl): 267

Logged date: 2011-8-28

Dip (deg): -90

Logged by: C Li

Start date: 2011-8-15

Township: MCNISH

Azimuth (deg): 0

Sampled by :W. Whymark

End date: 2011-8-26

Claim No.: 4217746

Total Depth (m): 481

Depth (m)	Depth (m)	Logging						Clast (size mm)				Pyrite			Analytical							
		From (m)	To (m)	Lith Code	Matrix size	Dip	Comments	Strat	Strat	Clast Ave	Clast Max	Qtz %	Clast type	Py type	Py %	Py Size (mm)	From (m)	To (m)	Sample	Au (ppm)	Au ppm	
439.96	450.16	439.96	450.16	Shw																		
451	451	450.15	451.30	Shw			Fault. RQD=0		MU													
452	452	451.30	453.00	Shw																		
453	453	453.00	454.00	Shw					MU													
454	454																					
455	455																					
456	456																					
457	457																					
458	458																					
459	459																					
460	460																					
461	461																					
462	462																					
463	463	454.00	473.00	Shq		50	az arenite with steep bedding		MU													
464	464																					
465	465																					
466	466																					
467	467																					
468	468																					
469	469																					
470	470																					
471	471																					
472	472																					
473	473																					
474	474	474	473.00	481.00	Shw	60	Collated fine to medium grained sandstone and slate. Minor clasts. Formation is unknown. Maybe Pecora formation		PEF													

Drillhole No. PD-11-06

**GINGURU EXPLORATION INC.**

Northing : 5176765

Drilled by: Summit Drilling

**Pardo Project Diamond Drilling 2010/2011**

Easting : 553340

Core size :BQW

Core stored at Ginguru's core yard facility  
at 2018 Kingsway, Sudbury, ON P3B 4J8

Elevation (masl): 267

Logged date: 2011-8-28

Dip (deg): -90

Logged by: C Li

Start date: 2011-8-15

Township: MCNISH

Azimuth (deg): 0

Sampled by :W. Whymark

End date: 2011-8-26

Claim No.: 4217746

Total Depth (m): 481

Depth (m)	Depth (m)	Logging						Clast (size mm)				Pyrite			Analytical							
		From (m)	To (m)	Lith Code	Matrix size	Dip	Comments	Strat	Strat	Clast Ave	Clast Max	Qtz %	Clast type	Py type	Py %	Py Size (mm)	From (m)	To (m)	Sample	Au (ppm)	Au ppm	
476	476																					
477	477																					
478	478	473.00	481.00	Shw		60	Foliated fine to medium grained sandstone and slate. Minor clasts. Formation is unknow. Maybe Pecors formation		PEF													
479	479																					
480	480																					
481	481																					
482	482																					
483	483																					
484	484																					
485	485																					
486	486																					
487	487																					
488	488																					
489	489																					
490	490																					
491	491																					
492	492																					
493	493																					
494	494																					
495	495																					
496	496																					
497	497																					
498	498																					
499	499																					

Drillhole No. PD-11-07

**GINGURU EXPLORATION INC.**

Northing : 5179351

Drilled by: Summit Drilling

**Pardo Project Diamond Drilling 2010/2011**

Easting : 557447

Core size :BQW

Core stored at Ginguru's core yard facility  
at 2018 Kingsway, Sudbury, ON P3B 4J8

Elevation (masl): 288

Logged date: 2011-8-29

Dip (deg): -90

Logged by: C Li

Start date: 2011-8-22

Township: PARDO

Azimuth (deg): 0

Sampled by:

End date: 2011-8-24

Claim No.: 4217733

Total Depth (m): 102.21

Depth (m)	Depth (m)	Logging						Clast (size mm)				Pyrite			Analytical						
		From (m)	To (m)	Lith Code	Matrix size	Dip	Comments	Strat	Strat	Clast Ave	Clast Max	Qtz %	Clast type	Py type	Py %	Py Size (mm)	From (m)	To (m)	Sample	Au (ppm)	Au ppm
0	0																				
5	5	0.00	10.40	Shw	40, 25		Pecors sandstone		PES												
10.40	10.40																				
10.40	18.83			Fl			Pecors mudstone		PEF												
18.83	19.67			Gmpc	.2		po in matrix or aggregate blebbs		RLDI								18.5	19	L756664		
19.67	23.80			Fl					RLDI								19	19.5	L756665		
23.80	29.00			Gmpm			by along fracture, po aggregate blebbs		RLDI								19.5	20	L756666		
29.00																	20	20.5	L756667		
																	20.5	21	L756668		
																	21	21.5	L756669		
																	21.5	22	L756671		
																	22	22.5	L756672		
																	22.5	23	L756673		
																	23	23.5	L756674		
																	23.5	24	L756675		
																	24	24.5	L756676		
																	24.5	25	L756677		

Drillhole No. PD-11-07

**GINGURU EXPLORATION INC.**

Northing : 5179351

Drilled by: Summit Drilling

**Pardo Project Diamond Drilling 2010/2011**

Easting : 557447

Core size :BQW

Core stored at Ginguro's core yard facility  
at 2018 Kingsway, Sudbury, ON P3B 4J8

Elevation (masl): 288

Logged date: 2011-8-29

Dip (deg): -90

Logged by: C Li

Start date: 2011-8-22

Township: PARDO

Azimuth (deg): 0

Sampled by:

End date: 2011-8-24

Claim No.: 4217733

Total Depth (m): 102.21

Depth (m)	Depth (m)	Logging					Clast (size mm)				Pyrite			Analytical									
		From (m)	To (m)	Lith Code	Matrix size	Dip	Comments	Strat	Strat	Clast Ave	Clast Max	Qtz %	Clast type	Py type	Py %	Py Size (mm)	From (m)	To (m)	Sample	Au (ppm)	Au ppm		
25	25								50	100	0				5	10	5	10	24.5	25	L756677		
26	26								50	100	0				5	10	5	10	25.5	25.5	L756678		
27	27	23.80	29.00	Gmpm			py along fracture, po aggregate blebs												25.5	26	L756679		
28	28																		26	26.5	L756680		
29	29																		26.5	27	L756681		
30	30																		27	27.5	L756682		
31	31																		27.5	28	L756683		
32	32																		28	28.5	L756684		
33	33																		28.5	29	L756685		
34	34																		29	29.5	L756686		
35	35																		29.5	30	L756687		
36	36																		30	30.5	L756688		
37	37																		30.5	31	L756689		
38	38																		31	31.5	L756691		
39	39																		31.5	32	L756692		
40	40																		32	32.5	L756693		
41	41																		32.5	33	L756694		
42	42																		33	33.5	L756695		
43	43																		33.5	34	L756696		
44	44																		34	34.5	L756697		
45	45																		34.5	35	L756698		
46	46																		35	35.5	L756699		
47	47																		35.5	36	L756700		
48	48																		36	36.5	L756701		
49	49																		36.5	37	L756702		
50	50																		37	37.5	L756703		
51	51																		37.5	38	L756704		
52	52																		38	38.5	L756705		
53	53	29.00	49.00	Gmpc	.2														38.5	39	L756706		
54	54																		39	39.5	L756707		
55	55																		39.5	40	L756708		
56	56																		40	40.5	L756709		
57	57																		40.5	41	L756711		
58	58																		41	41.5	L756712		
59	59																		41.5	42	L756713		
60	60																		42	42.5	L756714		
61	61																		42.5	43	L756715		
62	62																		43	43.5	L756716		
63	63																		43.5	44	L756717		
64	64																		44	44.5	L756718		
65	65																		44.5	45	L756719		
66	66																		45	45.5	L756720		
67	67																		45.5	46	L756721		
68	68																		46	46.5	L756722		
69	69																		46.5	47	L756723		
70	70																		47	47.5	L756724		
71	71																		47.5	48	L756725		
72	72																		48	48.5	L756726		
73	73																		48.5	48.8	L756727		
74	74																		48.8	49.05	L756728		
75	75	49.00	52.41	Shw															49.05	49.5	L756729		
76	76																		49.5	50	L756731		

Drillhole No. PD-11-07

**GINGURU EXPLORATION INC.**

Northing : 5179351

Drilled by: Summit Drilling

**Pardo Project Diamond Drilling 2010/2011**

Easting : 557447

Core size :BQW

Core stored at Ginguru's core yard facility  
at 2018 Kingsway, Sudbury, ON P3B 4J8

Elevation (masl): 288

Logged date: 2011-8-29

Dip (deg): -90

Logged by: C Li

Start date: 2011-8-22

Township: PARDO

Azimuth (deg): 0

Sampled by:

End date: 2011-8-24

Claim No.: 4217733

Total Depth (m): 102.21

Depth (m)	Depth (m)	Logging						Clast (size mm)				Pyrite			Analytical						
		From (m)	To (m)	Lith Code	Matrix size	Dip	Comments	Strat	Strat	Clast Ave	Clast Max	Qtz %	Clast type	Py type	Py %	Py Size (mm)	From (m)	To (m)	Sample	Au (ppm)	Au ppm
51	51	49.00	52.41	Shw													49.5	50	L756731		
52	52																				
53	53	52.41	52.96	Fl																	
		52.96	53.37	Gmpm			po in matrix or aggregate blebbs and py in fracture scattered clast. Qz clasts are angular white or light brown.														
		53.37	53.56	Shw																	
54	54																				
55	55																				
56	56																				
57	57																				
58	58	53.56	61.33	Shw			trace diss or fracture filling py.														
59	59																				
60	60																				
61	61																				
62	62																				
63	63																				
64	64																				
65	65																				
66	66																				
67	67	61.33	72.50	Fl		35	mudstone locally with convolute fold due to current disturbance.														
68	68																				
69	69																				
70	70																				
71	71																				
72	72																				
73	73	72.50	74.18	Shw																	
74	74	74.18	76.50	Gmpm			girstone with diss po.														

Drillhole No. PD-11-07

**GINGURU EXPLORATION INC.**

Northing : 5179351

Drilled by: Summit Drilling

**Pardo Project Diamond Drilling 2010/2011**

Easting : 557447

Core size :BQW

Core stored at Ginguru's core yard facility  
at 2018 Kingsway, Sudbury, ON P3B 4J8

Elevation (masl): 288

Logged date: 2011-8-29

Dip (deg): -90

Logged by: C Li

Start date: 2011-8-22

Township: PARDO

Azimuth (deg): 0

Sampled by:

End date: 2011-8-24

Claim No.: 4217733

Total Depth (m): 102.21

Depth (m)	Logging						Clast (size mm)				Pyrite			Analytical						
	From (m)	To (m)	Lith Code	Matrix size	Dip	Comments	Strat	Strat	Clast Ave	Clast Max	Qtz %	Clast type	Py type	Py %	Py Size (mm)	From (m)	To (m)	Sample	Au (ppm)	Au ppm
76.00	74.18	76.50	Gmpm			girtstone with diss po.	MA		50-100	100-200	50-100	40% met-sediment		5-10	5-10					
76.50	76.50	123.50	MT			weakly foliated metasediment	ABS													

Drillhole No. PD-11-07

**GINGURU EXPLORATION INC.**

Northing : 5179351

Drilled by: Summit Drilling

**Pardo Project Diamond Drilling 2010/2011**

Easting : 557447

Core size :BQW

Core stored at Ginguro's core yard facility  
at 2018 Kingsway, Sudbury, ON P3B 4J8

Elevation (masl): 288

Logged date: 2011-8-29

Dip (deg): -90

Logged by: C Li

Start date: 2011-8-22

Township: PARDO

Azimuth (deg): 0

Sampled by:

End date: 2011-8-24

Claim No.: 4217733

Total Depth (m): 102.21

Depth (m)	Depth (m)	Logging						Clast (size mm)				Pyrite			Analytical								
		From (m)	To (m)	Lith Code	Matrix size	Dip	Comments	Strat	Strat	Clast Ave	Clast Max	Qtz %	Clast type	Py type	Py %	Py Size (mm)	From (m)	To (m)	Sample	Au (ppm)	Au ppm		
101	101																						
102	102																						
103	103																						
104	104																						
105	105																						
106	106																						
107	107																						
108	108																						
109	109																						
110	110																						
111	111																						
112	112	76.50	123.50	MT		weakly foliated metasediment		ABS															
113	113																						
114	114																						
115	115																						
116	116																						
117	117																						
118	118																						
119	119																						
120	120																						
121	121																						
122	122																						
123	123																						
124	124																						



Drillhole No. PD-11-08

**GINGURU EXPLORATION INC.**

Northing : 5179918

Drilled by: Summit Drilling

**Pardo Project Diamond Drilling 2010/2011**

Easting : 557298

Core size :BQW

Core stored at Ginguru's core yard facility  
at 2018 Kingsway, Sudbury, ON P3B 4J8

Elevation (masl): 286

Logged date: 2011-9-7

Dip (deg): -90

Logged by: C Li

Start date: 2011-8-26

Township: PARDO

Azimuth (deg): 0

Sampled by:

End date: 2011-8-27

Claim No.: 4217734

Total Depth (m): 95

Depth (m)	Logging						Clast (size mm)				Pyrite			Analytical						
	From (m)	To (m)	Lith Code	Matrix size	Dip	Comments	Strat	Strat	Clast Ave	Clast Max	Qtz %	Clast type	Py type	Py %	Py Size (mm)	From (m)	To (m)	Sample	Au (ppm)	Au ppm
1	0.00	2.00	Gmpc	.3		dark grey colored matrix. Angular to subrounded clasts		MIGL	50-100	100-200	50-100			5-10						
2																1.1	1.5	L762954		
2																1.5	2	L762955		
3																				
4																				
5																				
6																				
7																				
8																				
9																				
10																				
11																				
12																				
13																				
13	2.00	35.31	Gmpc	.3		pyrite aggregate clasts, very minor pyrrhotite in matrix. Can be in clasts along its foliations.		MIGL												
14																				
15																				
16																				
17																				
18																				
19																				
20																				
21																				
22																				
23																				
24																				

Drillhole No. PD-11-08

**GINGURU EXPLORATION INC.**

Northing : 5179918

Drilled by: Summit Drilling

**Pardo Project Diamond Drilling 2010/2011**

Easting : 557298

Core size :BQW

Core stored at Ginguru's core yard facility  
at 2018 Kingsway, Sudbury, ON P3B 4J8

Elevation (masl): 286

Logged date: 2011-9-7

Dip (deg): -90

Logged by: C Li

Start date: 2011-8-26

Township: PARDO

Azimuth (deg): 0

Sampled by:

End date: 2011-8-27

Claim No.: 4217734

Total Depth (m): 95

Depth (m)	Logging						Clast (size mm)				Pyrite			Analytical						
	From (m)	To (m)	Lith Code	Matrix size	Dip	Comments	Strat	Strat	Clast Ave	Clast Max	Qtz %	Clast type	Py type	Py %	Py Size (mm)	From (m)	To (m)	Sample	Au (ppm)	Au ppm
26																				
27																				
28																				
29																				
30	2.00	35.31	Gmpc	.3		pyrite aggregate clasts, very minor pyrrhotite in matrix. Can be in clasts along its foliations.		MI GL												
31																				
32																				
33																				
34																				
35																				
36	35.31	35.80	Shw	.2		fine grained sandstone. Pecors formation?		PES												
37	35.80	38.31	Shw	2		coarse sandstone with matrix support angular qz and metasediment clasts. Ramsey lake?		RLDI												
38																				
39																				
40	38.31	41.50	Shw					RLDI												
41																				
42																				
43	41.50	44.30	Shw					RLDI												
44																				
45	44.30	44.56	Shw					RLDI												
46	44.56	47.00	Shw			scattered metasediment clasts		RLDI												
47																				
48	47.00	48.56	Shw					RLDI												
49	48.56	61.28	Fl			Mkim formation?		MK												

Drillhole No. PD-11-08

**GINGURU EXPLORATION INC.**

Northing : 5179918

Drilled by: Summit Drilling

**Pardo Project Diamond Drilling 2010/2011**

Easting : 557298

Core size :BQW

Core stored at Ginguru's core yard facility  
at 2018 Kingsway, Sudbury, ON P3B 4J8

Elevation (masl): 286

Logged date: 2011-9-7

Dip (deg): -90

Logged by: C Li

Start date: 2011-8-26

Township: PARDO

Azimuth (deg): 0

Sampled by:

End date: 2011-8-27

Claim No.: 4217734

Total Depth (m): 95

Depth (m)	Depth (m)	Logging						Clast (size mm)				Pyrite			Analytical						
		From (m)	To (m)	Lith Code	Matrix size	Dip	Comments	Strat	Strat	Clast Ave	Clast Max	Qtz %	Clast type	Py type	Py %	Py Size (mm)	From (m)	To (m)	Sample	Au (ppm)	Au ppm
51	51																				
52	52																				
53	53																				
54	54																				
55	55																				
56	56	48.56	61.28	Fl			Mkim formation?		MK												
57	57																				
58	58																				
59	59																				
60	60																				
61	61																				
62	62	61.28	64.00	Gmpm			Siltstone. Ramsey lake formation?		MA												
63	63																				
64	64	64.00	64.36	Gmpc			Large qz clast with MP pyrite		MA												
65	65																				
66	66																				
67	67																				
68	68																				
69	69																				
70	70	64.36	95.00	MT			medium grained sandstone with weak or no foliation		ABS												
71	71																				
72	72																				
73	73																				
74	74																				

Drillhole No. PD-11-08

**GINGURU EXPLORATION INC.**

Northing : 5179918

Drilled by: Summit Drilling

**Pardo Project Diamond Drilling 2010/2011**

Easting : 557298

Core size :BQW

Core stored at Ginguro's core yard facility  
at 2018 Kingsway, Sudbury, ON P3B 4J8

Elevation (masl): 286

Logged date: 2011-9-7

Dip (deg): -90

Logged by: C Li

Start date: 2011-8-26

Township: PARDO

Azimuth (deg): 0

Sampled by:

End date: 2011-8-27

Claim No.: 4217734

Total Depth (m): 95

Depth (m)	Depth (m)	Logging						Clast (size mm)				Pyrite			Analytical								
		From (m)	To (m)	Lith Code	Matrix size	Dip	Comments	Strat	Strat	Clast Ave	Clast Max	Qtz %	Clast type	Py type	Py %	Py Size (mm)	From (m)	To (m)	Sample	Au (ppm)	Au ppm		
76	76																						
77	77																						
78	78																						
79	79																						
80	80																						
81	81																						
82	82																						
83	83																						
84	84																						
85	85	64.36	95.00	MT			medium grained sandstone with weak or no lamination		ABS														
86	86																						
87	87																						
88	88																						
89	89																						
90	90																						
91	91																						
92	92																						
93	93																						
94	94																						
95	95																						
96	96																						
97	97																						
98	98																						
99	99																						

Drillhole No. PD-11-09

GINGURU EXPLORATION INC.

Northing : 5179837

Drilled by: Summit Drilling

Pardo Project Diamond Drilling 2010/2011

Easting : 557369

Core size :BQW

Core stored at Ginguru's core yard facility at 2018 Kingsway, Sudbury, ON P3B 4J8

Elevation (masl): 285

Logged date: 2011-9-5

Dip (deg): -90

Logged by: C Li

Start date: 2011-8-28

Township: PARDO

Azimuth (deg): 0

Sampled by: [ ]

End date: 2011-8-30

Claim No.: 4217734

Total Depth (m): 59

Depth (m)	Logging						Clast (size mm)				Pyrite			Analytical						
	From (m)	To (m)	Lith Code	Matrix size	Dip	Comments	Strat	Strat	Clast Ave	Clast Max	Qtz %	Clast type	Py type	Py %	Py Size (mm)	From (m)	To (m)	Sample	Au (ppm)	Au ppm
									50-100	100-300	50-100		5-10	5-10						
0	0.00	43.84	Gmpc	.3																
1																.2	1	L756366		
1.5																1	1.5	L756367		
2																1.5	2	L756368		
2.5																2	2.5	L756369		
3																2.5	3	L756371		
3.5																3	3.5	L756372		
4																3.5	4	L756373		
4.5																4	4.5	L756374		
5																4.5	5	L756375		
5.5																5	5.5	L756376		
6																5.5	6	L756377		
6.5																6	6.5	L756378		
7																6.5	7	L756379		
7.5																7	7.5	L756380		
8																7.5	8	L756381		
8.5																8	8.5	L756382		
9																8.5	9	L756383		
9.5																9	9.5	L756384		
10																9.5	10	L756385		
10.5																10	10.5	L756386		
11																10.5	11	L756387		
11.5																11	11.5	L756388		
12																11.5	12	L756389		
12.5						dark grey colored matrix. Pyrite aggregate clasts.		MIGL								12	12.5	L756391		
13																12.5	13	L756392		
13.5																13	13.5	L756393		
14																13.5	14	L756394		
14.5																14	14.5	L756395		
15																14.5	15	L756396		
15.5																15	15.5	L756397		
16																15.5	16	L756398		
16.5																16	16.5	L756399		
17																16.5	17	L756400		
17.5																17	17.5	L756401		
18																17.5	18	L756402		
18.5																18	18.5	L756403		
19																18.5	19	L756404		
19.5																19	19.5	L756405		
20																19.5	20	L756406		
20.5																20	20.25	L756407		
21																20.25	20.5	L756408		
21.5																20.5	21	L756409		
22																20.5	21.5	L756411		
22.5																21	22	L756412		
23																21.5	22.5	L756413		
23.5																22	22.5	L756414		
24																22.5	23	L756414		
24.5																23	23.25	L756415		
24.75																23	23.5	L756416		
																23.5	23.75	L756417		
																23.75	24	L756418		
																24	24.25	L756419		
																24	24.25	L756419		
																24.25	24.5	L756420		
																24.5	24.75	L756421		
																24.75	25	L756422		



Drillhole No. PD-11-09

**GINGURU EXPLORATION INC.**

Northing : 5179837

Drilled by: Summit Drilling

**Pardo Project Diamond Drilling 2010/2011**

Easting : 557369

Core size :BQW

Core stored at Ginguru's core yard facility  
at 2018 Kingsway, Sudbury, ON P3B 4J8

Elevation (masl): 285

Logged date: 2011-9-5

Dip (deg): -90

Logged by: C Li

Start date: 2011-8-28

Township: PARDO

Azimuth (deg): 0

Sampled by:

End date: 2011-8-30

Claim No.: 4217734

Total Depth (m): 59

Depth (m)	Logging						Clast (size mm)				Pyrite			Analytical						
	From (m)	To (m)	Lith Code	Matrix size	Dip	Comments	Strat	Strat	Clast Ave	Clast Max	Qtz %	Clast type	Py type	Py %	Py Size (mm)	From (m)	To (m)	Sample	Au (ppm)	Au ppm
49.70	50.63	Fl	.08																	
50.63	57.71	Shw	.2																	
57.71	58.27	Fl	.08																	
58.27	58.57	Shw	.15																	
58.57	59.00	Gmpm	.1																	
59.00																				
60																				
61																				
62																				
63																				
64																				
65																				
66																				
67																				
68																				
69																				
70																				
71																				
72																				
73																				
74																				

Drillhole No. PD-11-10

**GINGURU EXPLORATION INC.**

Northing : 5176722

Drilled by: Summit Drilling

**Pardo Project Diamond Drilling 2010/2011**

Easting : 554651

Core size :BQW

Core stored at Ginguru's core yard facility  
at 2018 Kingsway, Sudbury, ON P3B 4J8

Elevation (masl): 252

Logged date: 2011-9-30

Dip (deg): -90

Logged by: C Li

Start date: 2011-8-29

Township: PARDO

Azimuth (deg): 0

Sampled by:

End date: 2011-9-8

Claim No.: 4217747

Total Depth (m): 381

Depth (m)	Depth (m)	Logging						Clast (size mm)				Pyrite			Analytical								
		From (m)	To (m)	Lith Code	Matrix size	Dip	Comments	Strat	Strat	Clast Ave	Clast Max	Qtz %	Clast type	Py type	Py %	Py Size (mm)	From (m)	To (m)	Sample	Au (ppm)	Au ppm		
0	0																						
1	1																						
2	2																						
3	3																						
4	4																						
5	5																						
6	6																						
7	7																						
8	8																						
9	9																						
10	10	0.00	19.00	OB			Mud, gravel of sandstone, diabase and siltstone																
11	11																						
12	12																						
13	13																						
14	14																						
15	15																						
16	16																						
17	17																						
18	18																						
19	19																						
20	20																						
21	21																						
22	22	19.00	37.33	Shw	10		Medium grained wacke																
23	23																						
24	24																						



Drillhole No. PD-11-10

**GINGURU EXPLORATION INC.**

Northing : 5176722

Drilled by: Summit Drilling

**Pardo Project Diamond Drilling 2010/2011**

Easting : 554651

Core size :BQW

Core stored at Ginguro's core yard facility  
at 2018 Kingsway, Sudbury, ON P3B 4J8

Elevation (masl): 252

Logged date: 2011-9-30

Dip (deg): -90

Logged by: C Li

Start date: 2011-8-29

Township: PARDO

Azimuth (deg): 0

Sampled by:

End date: 2011-9-8

Claim No.: 4217747

Total Depth (m): 381

Depth (m)	Depth (m)	Logging						Clast (size mm)				Pyrite			Analytical						
		From (m)	To (m)	Lith Code	Matrix size	Dip	Comments	Strat	Strat	Clast Ave	Clast Max	Qtz %	Clast type	Py type	Py %	Py Size (mm)	From (m)	To (m)	Sample	Au (ppm)	Au ppm
26	26																				
27	27																				
28	28																				
29	29																				
30	30																				
31	31	19.00	37.33	Shw		10	Medium grained wacke		MIU												
32	32																				
33	33																				
34	34																				
35	35																				
36	36																				
37	37	37.33	37.34	Glp	.7	10	Medium grained wacke		MIU								37.2	37.3	L752901		
38	38																37.3	37.37	L752902		
39	39																37.37	37.47	L752903		
40	40	37.34	42.70	Shw			Broken core at 38.9-39.2m		MIU												
41	41																				
42	42																				
43	43	42.70	43.50	Shw	.2		fine-grained sandstone		MIU												
44	44																				
45	45																				
46	46																				
47	47	43.50	68.70	Shw	.7		Medium-grained sandstone with trace py.		MIU												
48	48																				
49	49																				

Drillhole No. PD-11-10

**GINGURU EXPLORATION INC.**

Northing : 5176722

Drilled by: Summit Drilling

**Pardo Project Diamond Drilling 2010/2011**

Easting : 554651

Core size :BQW

Core stored at Ginguru's core yard facility  
at 2018 Kingsway, Sudbury, ON P3B 4J8

Elevation (masl): 252

Logged date: 2011-9-30

Dip (deg): -90

Logged by: C Li

Start date: 2011-8-29

Township: PARDO

Azimuth (deg): 0

Sampled by:

End date: 2011-9-8

Claim No.: 4217747

Total Depth (m): 381

Depth (m)	Depth (m)	Logging					Clast (size mm)				Pyrite			Analytical							
		From (m)	To (m)	Lith Code	Matrix size	Dip	Comments	Strat	Strat	Clast Ave	Clast Max	Qtz %	Clast type	Py type	Py %	Py Size (mm)	From (m)	To (m)	Sample	Au (ppm)	Au ppm
51	51																				
52	52																				
53	53																				
54	54																				
55	55																				
56	56																				
57	57																				
58	58																				
59	59	43.50	68.70	Shw	.7	Medium-grained sandstone with trace py.		MIU													
60	60																				
61	61																				
62	62																				
63	63																				
64	64																				
65	65																				
66	66																				
67	67																				
68	68																				
69	69	68.70	70.00	Ft	.7	Heavily broken sandstone. RQD=0		MIU													
70	70																				
71	71																				
72	72	70.00	74.53	Shw		sandstone		MIU													
73	73																				
74	74	74.53	74.54	Glp	1	1cm-thickness pebble lag.		MIU								74.42	74.52	L752965			
		74.54	108.74	Shw		medium grained sandstone		MIU								74.52	74.57	L752966			
																74.57	74.67	L752967			

Drillhole No. PD-11-10

**GINGURU EXPLORATION INC.**

Northing : 5176722

Drilled by: Summit Drilling

**Pardo Project Diamond Drilling 2010/2011**

Easting : 554651

Core size :BQW

Core stored at Ginguro's core yard facility  
at 2018 Kingsway, Sudbury, ON P3B 4J8

Elevation (masl): 252

Logged date: 2011-9-30

Dip (deg): -90

Logged by: C Li

Start date: 2011-8-29

Township: PARDO

Azimuth (deg): 0

Sampled by:

End date: 2011-9-8

Claim No.: 4217747

Total Depth (m): 381

Depth (m)	Depth (m)	Logging						Clast (size mm)				Pyrite			Analytical							
		From (m)	To (m)	Lith Code	Matrix size	Dip	Comments	Strat	Strat	Clast Ave	Clast Max	Qtz %	Clast type	Py type	Py %	Py Size (mm)	From (m)	To (m)	Sample	Au (ppm)	Au ppm	
76	76																					
77	77																					
78	78																					
79	79																					
80	80																					
81	81																					
82	82																					
83	83																					
84	84																					
85	85																					
86	86																					
87	87	74.54	108.74	Shw			medium grained sandstone		MTU													
88	88																					
89	89																					
90	90																					
91	91																					
92	92																					
93	93																					
94	94																					
95	95																					
96	96																					
97	97																					
98	98																					
99	99																					

Drillhole No. PD-11-10

**GINGURU EXPLORATION INC.**

Northing : 5176722

Drilled by: Summit Drilling

**Pardo Project Diamond Drilling 2010/2011**

Easting : 554651

Core size :BQW

Core stored at Ginguro's core yard facility  
at 2018 Kingsway, Sudbury, ON P3B 4J8

Elevation (masl): 252

Logged date: 2011-9-30

Dip (deg): -90

Logged by: C Li

Start date: 2011-8-29

Township: PARDO

Azimuth (deg): 0

Sampled by:

End date: 2011-9-8

Claim No.: 4217747

Total Depth (m): 381

Depth (m)	Logging						Clast (size mm)				Pyrite			Analytical						
	From (m)	To (m)	Lith Code	Matrix size	Dip	Comments	Strat	Strat	Clast Ave	Clast Max	Qtz %	Clast type	Py type	Py %	Py Size (mm)	From (m)	To (m)	Sample	Au (ppm)	Au ppm
101																				
102																				
103																				
104	74.54	108.74	Shw			medium grained sandstone		MIU												
105																				
106																				
107																				
108																				
109	108.74 108.75 108.90 109.00	108.75 108.90 109.00	Glp Shw Glp	0 1 5		1cm-thickness pebble lag. sandstone 2cm-thickness pebble layer		MIU MIU				50% meta sedimen 40% meta sedimen				108.63 108.73 108.76 108.86 108.97 109.02	108.73 108.76 108.86 108.97 109.02	L752904 L752905 L752906 L752907 L752908 L752909		
110	109.00	111.19	Shw	.7		medium-grained sandstone		MIU												
111	111.19	111.23	Glp	.7		1cm-thin pebble layer		MIU				10% meta volcanic ?				111.08 111.18 111.24	111.18 111.24 111.34	L752910 L752911 L752912		
112																				
113	111.23	114.15	Shw			sandstone with scattered clasts		MIU												
114	114.15	114.23	Gmpm	.7		matrix supported conglomerate		MIU				50% meta sedimen 10% m volcanic cs				114.05 114.15 114.33	114.15 114.33 114.43	L752913 L752914 L752915		
115																				
116																				
117																				
118																				
119	114.23	125.89	Shw			sandstone with varied grain size.		MIU												
120																				
121																				
122																				
123																				
124																				

Drillhole No. PD-11-10

**GINGURU EXPLORATION INC.**

Northing : 5176722

Drilled by: Summit Drilling

**Pardo Project Diamond Drilling 2010/2011**

Easting : 554651

Core size :BQW

Core stored at Ginguru's core yard facility  
at 2018 Kingsway, Sudbury, ON P3B 4J8

Elevation (masl): 252

Logged date: 2011-9-30

Dip (deg): -90

Logged by: C Li

Start date: 2011-8-29

Township: PARDO

Azimuth (deg): 0

Sampled by:

End date: 2011-9-8

Claim No.: 4217747

Total Depth (m): 381

Depth (m)	Logging						Clast (size mm)				Pyrite			Analytical						
	From (m)	To (m)	Lith Code	Matrix size	Dip	Comments	Strat	Strat	Clast Ave	Clast Max	Qtz %	Clast type	Py type	Py %	Py Size (mm)	From (m)	To (m)	Sample	Au (ppm)	Au ppm
125	114.23	125.89	Shw			sandstone with varied grain size.		MIU												
125	125.89	125.96	Glp	.7		1cm-thin clast layer.		MIU				10% meta-sediment	diss			125.79	125.88	L752916		
126	125.89	125.96	Glp	.7		1cm-thin clast layer.		MIU				10% meta-sediment	diss			125.86	125.92	L752917		
126	125.89	125.96	Glp	.7		1cm-thin clast layer.		MIU				10% meta-sediment	diss			125.92	126	L752918		
127	125.90	129.11	Shw	1		sandstone		MIU												
129	129.11	129.16	Glp	1		thin pebble lag		MIU								129	129.1	L752919		
129	129.11	129.16	Glp	1		thin pebble lag		MIU								129.1	129.16	L752921		
129	129.11	129.16	Glp	1		thin pebble lag		MIU								129.16	129.26	L752922		
133	129.16	137.15	Shw	1		sandstone		MIU												
137	137.15	137.21	Gmpm	.7		matrix supported conglomerate with diss py		MIU				25% meta-sediment +5% meta-avolcanics	diss			137.05	137.15	L752923		
137	137.15	137.21	Gmpm	.7		matrix supported conglomerate with diss py		MIU				25% meta-sediment +5% meta-avolcanics	diss			137.15	137.23	L752924		
138	137.21	138.74	Shw	.7		medium-grained sandstone		MIU												
139	138.74	138.77	Gmpc	.7		clast supported conglomerate		MIU				25% meta-sediment +5% meta-avolcanics	diss			138.63	138.73	L752925		
139	138.74	138.77	Gmpc	.7		clast supported conglomerate		MIU				25% meta-sediment +5% meta-avolcanics	diss			138.73	138.88	L752926		
139	138.74	138.77	Gmpc	.7		clast supported conglomerate		MIU				25% meta-sediment +5% meta-avolcanics	diss			138.88	138.98	L752927		
141	138.77	143.25	Shw			sandstone		MIU												
143	143.25	143.42	Gmpc	1		clast supported conglomerate		MIU				15% meta-sediment +5% meta-avolcanics	diss			143.12	143.22	L752928		
143	143.25	143.42	Gmpc	1		clast supported conglomerate		MIU				15% meta-sediment +5% meta-avolcanics	diss			143.22	143.42	L752929		
143	143.25	143.42	Gmpc	1		clast supported conglomerate		MIU				15% meta-sediment +5% meta-avolcanics	diss			143.42	143.52	L752930		
147	143.42	150.62	Shw			sandstone		MIU												

Drillhole No. PD-11-10

**GINGURU EXPLORATION INC.**

Northing : 5176722

Drilled by: Summit Drilling

**Pardo Project Diamond Drilling 2010/2011**

Easting : 554651

Core size :BQW

Core stored at Ginguro's core yard facility  
at 2018 Kingsway, Sudbury, ON P3B 4J8

Elevation (masl): 252

Logged date: 2011-9-30

Dip (deg): -90

Logged by: C Li

Start date: 2011-8-29

Township: PARDO

Azimuth (deg): 0

Sampled by:

End date: 2011-9-8

Claim No.: 4217747

Total Depth (m): 381

Depth (m)	Depth (m)	Logging						Clast (size mm)				Pyrite			Analytical						
		From (m)	To (m)	Lith Code	Matrix size	Dip	Comments	Strat	Strat	Clast Ave	Clast Max	Qtz %	Clast type	Py type	Py %	Py Size (mm)	From (m)	To (m)	Sample	Au (ppm)	Au ppm
143.42	150.62	Shw				sandstone		MIU					diss								
151	152	Ft	1			Broken sandstone		MIU													
152.30	154.50	Shq	1.2			coarse-grained quartzite		MIU													
154.50	157.18	Shw	.7			medium-grained sandstone		MIU													
157.18	157.22	Glo	1			quartz clast layer in medium-grained sandstone		MIU									157.06	157.16	L752931		
																	157.16	157.23	L752932		
																	157.23	157.33	L752933		
157.22	166.59	Shw	1			sandstone		MIU													
166.59	166.63	Glo	1			1cm-thin clast layer in medium-grained sandstone.		MIU					40% met. sediment				166.47	166.57	L752934		
																	166.57	166.63	L752935		
																	166.63	166.73	L752936		
166.60	175.20	Shw				Sandstone with varied grain size (average $\phi=0.7mm$ ).		MIU					diss								

Drillhole No. PD-11-10

**GINGURU EXPLORATION INC.**

Northing : 5176722

Drilled by: Summit Drilling

**Pardo Project Diamond Drilling 2010/2011**

Easting : 554651

Core size :BQW

Core stored at Ginguru's core yard facility  
at 2018 Kingsway, Sudbury, ON P3B 4J8

Elevation (masl): 252

Logged date: 2011-9-30

Dip (deg): -90

Logged by: C Li

Start date: 2011-8-29

Township: PARDO

Azimuth (deg): 0

Sampled by:

End date: 2011-9-8

Claim No.: 4217747

Total Depth (m): 381

Depth (m)	Logging						Clast (size mm)				Pyrite			Analytical						
	From (m)	To (m)	Lith Code	Matrix size	Dip	Comments	Strat	Strat	Clast Ave	Clast Max	Qtz %	Clast type	Py type	Py %	Py Size (mm)	From (m)	To (m)	Sample	Au (ppm)	Au ppm
166.60	175.20		Shw			Sandstone with varied grain size (average <math>\leq 0.7\text{mm}</math>).		MIU	50	100	300		diss	5	10					
176																				
177																				
178																				
179	175.20	183.69	Shw		10	Qz-rich sandstone		MIU												
180																				
181																				
182																				
183																				
184																				
185																				
186																				
187	183.69	191.30	Shw		1.5	coarse-grained sandstone		MIU												
188																				
189																				
190																				
191																				
192																				
193																				
194																				
195	191.30	198.38	Shw		.8	Medium-grained sandstone		MIU					diss							
196																				
197																				
198																				
199	198.38	204.83	Fl	.07	10	Very-fine grained sandstone to siltstone		MIU												

Drillhole No. PD-11-10

**GINGURU EXPLORATION INC.**

Northing : 5176722

Drilled by: Summit Drilling

**Pardo Project Diamond Drilling 2010/2011**

Easting : 554651

Core size :BQW

Core stored at Ginguru's core yard facility  
at 2018 Kingsway, Sudbury, ON P3B 4J8

Elevation (masl): 252

Logged date: 2011-9-30

Dip (deg): -90

Logged by: C Li

Start date: 2011-8-29

Township: PARDO

Azimuth (deg): 0

Sampled by:

End date: 2011-9-8

Claim No.: 4217747

Total Depth (m): 381

Depth (m)	Depth (m)	Logging						Clast (size mm)				Pyrite			Analytical							
		From (m)	To (m)	Lith Code	Matrix size	Dip	Comments	Strat	Strat	Clast Ave	Clast Max	Qtz %	Clast type	Py type	Py %	Py Size (mm)	From (m)	To (m)	Sample	Au (ppm)	Au ppm	
201	201																					
202	202	198.38	204.83	FI	.07	10	Very-fine grained sandstone to siltstone		MIU													
203	203																					
204	204																					
205	205																					
206	206																					
207	207																					
208	208																					
209	209																					
210	210																					
211	211																					
212	212																					
213	213	204.83	221.95	Shw	.4		medium-grained sandstone		MIU													
214	214																					
215	215																					
216	216																					
217	217																					
218	218																					
219	219																					
220	220																					
221	221																					
222	222	221.95	223.04	FI		10	Sandstone with grain size varied from 0.3 to 0.07		MIU													
223	223																					
224	224	223.04	231.96	Shw	.7	3	medium-grained sandstone		MIU													



Drillhole No. PD-11-10

**GINGURU EXPLORATION INC.**

Northing : 5176722

Drilled by: Summit Drilling

**Pardo Project Diamond Drilling 2010/2011**

Easting : 554651

Core size :BQW

Core stored at Ginguro's core yard facility  
at 2018 Kingsway, Sudbury, ON P3B 4J8

Elevation (masl): 252

Logged date: 2011-9-30

Dip (deg): -90

Logged by: C Li

Start date: 2011-8-29

Township: PARDO

Azimuth (deg): 0

Sampled by:

End date: 2011-9-8

Claim No.: 4217747

Total Depth (m): 381

Depth (m)	Depth (m)	Logging						Clast (size mm)				Pyrite			Analytical						
		From (m)	To (m)	Lith Code	Matrix size	Dip	Comments	Strat	Strat	Clast Ave	Clast Max	Qtz %	Clast type	Py type	Py %	Py Size (mm)	From (m)	To (m)	Sample	Au (ppm)	Au ppm
226	226																				
227	227																				
228	228	223.04	231.96	Shw	.7	3	medium-grained sandstone		MIU												
229	229																				
230	230																				
231	231																				
232	232	231.96	232.11	Gmpe	.5		Clast supported conglomerate		MIGL								231.85	231.95	L752937		
233	233																231.3	232.12	L752938		
234	234																232.12	232.22	L752939		
235	235																232.12	232.22	L752941		
236	236																				
237	237																				
238	238																				
239	239	232.11	245.94	Fl	.07		siltstone		PEF												
240	240																				
241	241																				
242	242																				
243	243																				
244	244																				
245	245																				
246	246																				
247	247																				
248	248	245.94	255.50	Shw	.5		medium-grained sandstone		PES												
249	249																				

Drillhole No. PD-11-10

**GINGURU EXPLORATION INC.**

Northing : 5176722

Drilled by: Summit Drilling

**Pardo Project Diamond Drilling 2010/2011**

Easting : 554651

Core size :BQW

Core stored at Ginguru's core yard facility  
at 2018 Kingsway, Sudbury, ON P3B 4J8

Elevation (masl): 252

Logged date: 2011-9-30

Dip (deg): -90

Logged by: C Li

Start date: 2011-8-29

Township: PARDO

Azimuth (deg): 0

Sampled by:

End date: 2011-9-8

Claim No.: 4217747

Total Depth (m): 381

Depth (m)	Depth (m)	Logging						Clast (size mm)				Pyrite			Analytical							
		From (m)	To (m)	Lith Code	Matrix size	Dip	Comments	Strat	Strat	Clast Ave	Clast Max	Qtz %	Clast type	Py type	Py %	Py Size (mm)	From (m)	To (m)	Sample	Au (ppm)	Au ppm	
251	251																					
252	252																					
253	253	245.94	255.50	Shw	.5	medium-grained sandstone		PES														
254	254																					
255	255																					
256	256																					
257	257																					
258	258																					
259	259																					
260	260																					
261	261																					
262	262																					
263	263																					
264	264																					
265	265	255.50	292.23	Fl	.07	Dark-grey colored siltstone/mudstone.		PEF														
266	266																					
267	267																					
268	268																					
269	269																					
270	270																					
271	271																					
272	272																					
273	273																					
274	274																					

Drillhole No. PD-11-10

**GINGURU EXPLORATION INC.**

Northing : 5176722

Drilled by: Summit Drilling

**Pardo Project Diamond Drilling 2010/2011**

Easting : 554651

Core size :BQW

Core stored at Ginguro's core yard facility  
at 2018 Kingsway, Sudbury, ON P3B 4J8

Elevation (masl): 252

Logged date: 2011-9-30

Dip (deg): -90

Logged by: C Li

Start date: 2011-8-29

Township: PARDO

Azimuth (deg): 0

Sampled by:

End date: 2011-9-8

Claim No.: 4217747

Total Depth (m): 381

Depth (m)	Depth (m)	Logging					Clast (size mm)				Pyrite			Analytical									
		From (m)	To (m)	Lith Code	Matrix size	Dip	Comments	Strat	Strat	Clast Ave	Clast Max	Qtz %	Clast type	Py type	Py %	Py Size (mm)	From (m)	To (m)	Sample	Au (ppm)	Au ppm		
276	276																						
277	277																						
278	278																						
279	279																						
280	280																						
281	281																						
282	282																						
283	283																						
284	284	255.50	292.23	Fl	.07	Dark-grey colored siltstone/mudstone.		PEF															
285	285																						
286	286																						
287	287																						
288	288																						
289	289																						
290	290																						
291	291																						
292	292																						
293	293																						
294	294																						
295	295																						
296	296	292.23	309.00	Mt		Fine grained metasediment with Steeply bedding and weak foliation. Darrie Long suggests that the top of basement is at 297.1m		ABS															
297	297																						
298	298																						
299	299																						

Drillhole No. PD-11-10

**GINGURU EXPLORATION INC.**

Northing : 5176722

Drilled by: Summit Drilling

**Pardo Project Diamond Drilling 2010/2011**

Easting : 554651

Core size :BQW

Core stored at Ginguru's core yard facility  
at 2018 Kingsway, Sudbury, ON P3B 4J8

Elevation (masl): 252

Logged date: 2011-9-30

Dip (deg): -90

Logged by: C Li

Start date: 2011-8-29

Township: PARDO

Azimuth (deg): 0

Sampled by:

End date: 2011-9-8

Claim No.: 4217747

Total Depth (m): 381

Depth (m)	Logging						Clast (size mm)				Pyrite			Analytical						
	From (m)	To (m)	Lith Code	Matrix size	Dip	Comments	Strat	Strat	Clast Ave	Clast Max	Qtz %	Clast type	Py type	Py %	Py Size (mm)	From (m)	To (m)	Sample	Au (ppm)	Au ppm
301									50	100	50			5	10					
302									100	200	50			5	10					
303									100	300	50			5	10					
304	292.23	309.00	Mt			Fine grained metasediment with Steeply bedding and weak foliation. Darrie Long suggests that the top of basement is at 297.1m		ABS												
305																				
306																				
307																				
308																				
309																				
310																				
311																				
312																				
313																				
314																				
315																				
316																				
317	317.09	381.00	Mt			Archena sediment with subvertical foliation defined by biotite. Calcite and qz veins are common.		ABS												
318																				
319																				
320																				
321																				
322																				
323																				
324																				

Drillhole No. PD-11-10

**GINGURU EXPLORATION INC.**

Northing : 5176722

Drilled by: Summit Drilling

**Pardo Project Diamond Drilling 2010/2011**

Easting : 554651

Core size :BQW

Core stored at Ginguro's core yard facility  
at 2018 Kingsway, Sudbury, ON P3B 4J8

Elevation (masl): 252

Logged date: 2011-9-30

Dip (deg): -90

Logged by: C Li

Start date: 2011-8-29

Township: PARDO

Azimuth (deg): 0

Sampled by:

End date: 2011-9-8

Claim No.: 4217747

Total Depth (m): 381

Depth (m)	Depth (m)	Logging						Clast (size mm)				Pyrite			Analytical							
		From (m)	To (m)	Lith Code	Matrix size	Dip	Comments	Strat	Strat	Clast Ave	Clast Max	Qtz %	Clast type	Py type	Py %	Py Size (mm)	From (m)	To (m)	Sample	Au (ppm)	Au ppm	
326	326																					
327	327																					
328	328																					
329	329																					
330	330																					
331	331																					
332	332																					
333	333																					
334	334																					
335	335																					
336	336																					
337	337	309.00	381.00	Mt			Archena sediment with subvertical foliation defined by biotite. Calcite and qz veins are common.		ABS													
338	338																					
339	339																					
340	340																					
341	341																					
342	342																					
343	343																					
344	344																					
345	345																					
346	346																					
347	347																					
348	348																					
349	349																					

Drillhole No. PD-11-10

**GINGURU EXPLORATION INC.**

Northing : 5176722

Drilled by: Summit Drilling

**Pardo Project Diamond Drilling 2010/2011**

Easting : 554651

Core size :BQW

Core stored at Ginguru's core yard facility  
at 2018 Kingsway, Sudbury, ON P3B 4J8

Elevation (masl): 252

Logged date: 2011-9-30

Dip (deg): -90

Logged by: C Li

Start date: 2011-8-29

Township: PARDO

Azimuth (deg): 0

Sampled by:

End date: 2011-9-8

Claim No.: 4217747

Total Depth (m): 381

Depth (m)	Depth (m)	Logging						Clast (size mm)				Pyrite			Analytical							
		From (m)	To (m)	Lith Code	Matrix size	Dip	Comments	Strat	Strat	Clast Ave	Clast Max	Qtz %	Clast type	Py type	Py %	Py Size (mm)	From (m)	To (m)	Sample	Au (ppm)	Au ppm	
351	351																					
352	352																					
353	353																					
354	354																					
355	355																					
356	356																					
357	357																					
358	358																					
359	359																					
360	360																					
361	361																					
362	362	309.00	381.00	Mt			Archena sediment with subvertical foliation refined by biotite. Calcite and qz veins are common.		ABS													
363	363																					
364	364																					
365	365																					
366	366																					
367	367																					
368	368																					
369	369																					
370	370																					
371	371																					
372	372																					
373	373																					
374	374																					

Drillhole No. PD-11-10

**GINGURU EXPLORATION INC.**

Northing : 5176722

Drilled by: Summit Drilling

**Pardo Project Diamond Drilling 2010/2011**

Easting : 554651

Core size :BQW

Core stored at Ginguru's core yard facility  
at 2018 Kingsway, Sudbury, ON P3B 4J8

Elevation (masl): 252

Logged date: 2011-9-30

Dip (deg): -90

Logged by: C Li

Start date: 2011-8-29

Township: PARDO

Azimuth (deg): 0

Sampled by:

End date: 2011-9-8

Claim No.: 4217747

Total Depth (m): 381

Depth (m)	Depth (m)	Logging						Clast (size mm)				Pyrite			Analytical							
		From (m)	To (m)	Lith Code	Matrix size	Dip	Comments	Strat	Strat	Clast Ave	Clast Max	Qtz %	Clast type	Py type	Py %	Py Size (mm)	From (m)	To (m)	Sample	Au (ppm)	Au ppm	
376	376																					
377	377																					
378	378	378.00	381.00	Mt			Archena sediment with subvertical foliation defined by biotite. Calcite and qz veins are common.		ABS													
379	379																					
380	380																					
381	381																					
382	382																					
383	383																					
384	384																					
385	385																					
386	386																					
387	387																					
388	388																					
389	389																					
390	390																					
391	391																					
392	392																					
393	393																					
394	394																					
395	395																					
396	396																					
397	397																					
398	398																					
399	399																					

Drillhole No. PD-11-11

**GINGURU EXPLORATION INC.**

Northing : 5179962

Drilled by: Summit Drilling

**Pardo Project Diamond Drilling 2010/2011**

Easting : 557182

Core size :BQW

Core stored at Ginguru's core yard facility  
at 2018 Kingsway, Sudbury, ON P3B 4J8

Elevation (masl): 296

Logged date: 2011-9-7

Dip (deg): -90

Logged by: C Li

Start date: 2011-8-30

Township: PARDO

Azimuth (deg): 0

Sampled by:

End date: 2011-9-2

Claim No.: 4217734

Total Depth (m): 128

Depth (m)	Logging						Clast (size mm)				Pyrite			Analytical						
	From (m)	To (m)	Lith Code	Matrix size	Dip	Comments	Strat	Strat	Clast Ave	Clast Max	Qtz %	Clast type	Py type	Py %	Py Size (mm)	From (m)	To (m)	Sample	Au (ppm)	Au ppm
1									50	100				5	10					
1									100	200								L756508		
2									100	200								L756509		
2									100	200								L756511		
2									100	200								L756512		
3									100	200								L756513		
3									100	200								L756514		
4									100	200								L756515		
4									100	200								L756516		
5									100	200								L756517		
5									100	200								L756518		
6									100	200								L756519		
6									100	200								L756520		
7									100	200								L756521		
7									100	200								L756522		
8									100	200								L756523		
8	0.00	16.80	Gmpc	.3					100	200								L756524		
9									100	200								L756525		
9									100	200								L756526		
10									100	200								L756527		
10									100	200								L756528		
11									100	200								L756529		
11									100	200								L756531		
12									100	200								L756532		
12									100	200								L756533		
13									100	200								L756534		
13									100	200								L756535		
14									100	200								L756536		
14									100	200								L756537		
14									100	200								L756538		
15									100	200								L756539		
15									100	200								L756540		
16									100	200								L756541		
16									100	200								L756542		
17	16.80	17.50	Shw	.1		10%po+90%py			100	200								L756543		
17									100	200								L756544		
18									100	200								L756545		
18									100	200								L756546		
19									100	200								L756547		
19									100	200								L756548		
20									100	200								L756549		
20									100	200								L756551		
21									100	200								L756552		
21	17.50	39.70	Gmpc	.3					100	200								L756553		
22									100	200								L756554		
22									100	200								L756555		
23									100	200								L756556		
23									100	200								L756557		
24									100	200								L756558		
24									100	200								L756559		
24									100	200								L756560		



Drillhole No. PD-11-11

**GINGURU EXPLORATION INC.**

Northing : 5179962

Drilled by: Summit Drilling

**Pardo Project Diamond Drilling 2010/2011**

Easting : 557182

Core size :BQW

Core stored at Ginguro's core yard facility  
at 2018 Kingsway, Sudbury, ON P3B 4J8

Elevation (masl): 296

Logged date: 2011-9-7

Dip (deg): -90

Logged by: C Li

Start date: 2011-8-30

Township: PARDO

Azimuth (deg): 0

Sampled by:

End date: 2011-9-2

Claim No.: 4217734

Total Depth (m): 128

Depth (m)	Logging						Clast (size mm)				Pyrite			Analytical						
	From (m)	To (m)	Lith Code	Matrix size	Dip	Comments	Strat	Strat	Clast Ave	Clast Max	Qtz %	Clast type	Py type	Py %	Py Size (mm)	From (m)	To (m)	Sample	Au (ppm)	Au ppm
26																				
27																				
28																				
29																				
30																				
31																				
32	17.50	39.70	Gmpc	.3			MGCL													
33																				
34																				
35																				
36																				
37																				
38																				
39																				
40	39.70	40.00	Shw Gmpc	.1			MGCL													
41	40.00	40.20					MGCL													
42																				
43																				
44																				
45	40.20	48.98	Gmpm	.2			RLDI													
46																				
47																				
48																				
49	48.98	49.90	Fl				RLDI													
49.90	49.90	61.50	Shw			scattered clasts. Core marked by 47m and 50m is 5m long.	RLDI													

Drillhole No. PD-11-11

**GINGURU EXPLORATION INC.**

Northing : 5179962

Drilled by: Summit Drilling

**Pardo Project Diamond Drilling 2010/2011**

Easting : 557182

Core size :BQW

Core stored at Ginguro's core yard facility  
at 2018 Kingsway, Sudbury, ON P3B 4J8

Elevation (masl): 296

Logged date: 2011-9-7

Dip (deg): -90

Logged by: C Li

Start date: 2011-8-30

Township: PARDO

Azimuth (deg): 0

Sampled by:

End date: 2011-9-2

Claim No.: 4217734

Total Depth (m): 128

Depth (m)	Depth (m)	Logging						Clast (size mm)				Pyrite			Analytical						
		From (m)	To (m)	Lith Code	Matrix size	Dip	Comments	Strat	Strat	Clast Ave	Clast Max	Qtz %	Clast type	Py type	Py %	Py Size (mm)	From (m)	To (m)	Sample	Au (ppm)	Au ppm
51	51																				
52	52																				
53	53																				
54	54																				
55	55																				
56	56	49.90	61.50	Shw			scattered clasts. Core marked by 47m and 50m is 5m long.														
57	57																				
58	58																				
59	59																				
60	60																				
61	61																				
62	62	61.50	63.30	Fl	.1																
63	63																				
64	64																				
65	65																				
66	66	63.30	68.80	Shw	1		medium to coarse grained sandstone														
67	67																				
68	68																				
69	69	68.80	69.70	Fl	.1		No clasts														
70	70																				
71	71	69.70	71.90	Shw	.5																
72	72	71.90	72.50	Fl	.1																
73	73																				
74	74	72.50	74.30	Shw	.4																
74	74	74.30	77.80	Gmpm	15		clasts concentrate at bottom and qz clast size and py increases at bottom														

Drillhole No. PD-11-11

**GINGURU EXPLORATION INC.**

Northing : 5179962

Drilled by: Summit Drilling

**Pardo Project Diamond Drilling 2010/2011**

Easting : 557182

Core size :BQW

Core stored at Ginguru's core yard facility  
at 2018 Kingsway, Sudbury, ON P3B 4J8

Elevation (masl): 296

Logged date: 2011-9-7

Dip (deg): -90

Logged by: C Li

Start date: 2011-8-30

Township: PARDO

Azimuth (deg): 0

Sampled by:

End date: 2011-9-2

Claim No.: 4217734

Total Depth (m): 128

Depth (m)	Depth (m)	Logging						Clast (size mm)				Pyrite			Analytical							
		From (m)	To (m)	Lith Code	Matrix size	Dip	Comments	Strat	Strat	Clast Ave	Clast Max	Qtz %	Clast type	Py type	Py %	Py Size (mm)	From (m)	To (m)	Sample	Au (ppm)	Au ppm	
76	76	74.30	77.80	Gmpm	15	clasts concentrate at bottom and qz clast size and py increases at bottom		MA	50-100	100-200	50-100	8% meta-sediment- 2% meta-volcanics		5-10	5-10							
77	77																					
78	78																					
79	79																					
80	80																					
81	81																					
82	82																					
83	83																					
84	84																					
85	85																					
86	86																					
87	87																					
88	88																					
89	89	77.80	128.00	MT		Archean metasediment		ABS														
90	90																					
91	91																					
92	92																					
93	93																					
94	94																					
95	95																					
96	96																					
97	97																					
98	98																					
99	99																					

Drillhole No. PD-11-11

**GINGURU EXPLORATION INC.**

Northing : 5179962

Drilled by: Summit Drilling

**Pardo Project Diamond Drilling 2010/2011**

Easting : 557182

Core size :BQW

Core stored at Ginguro's core yard facility  
at 2018 Kingsway, Sudbury, ON P3B 4J8

Elevation (masl): 296

Logged date: 2011-9-7

Dip (deg): -90

Logged by: C Li

Start date: 2011-8-30

Township: PARDO

Azimuth (deg): 0

Sampled by:

End date: 2011-9-2

Claim No.: 4217734

Total Depth (m): 128

Depth (m)	Depth (m)	Logging						Clast (size mm)				Pyrite			Analytical							
		From (m)	To (m)	Lith Code	Matrix size	Dip	Comments	Strat	Strat	Clast Ave	Clast Max	Qtz %	Clast type	Py type	Py %	Py Size (mm)	From (m)	To (m)	Sample	Au (ppm)	Au ppm	
101	101																					
102	102																					
103	103																					
104	104																					
105	105																					
106	106																					
107	107																					
108	108																					
109	109																					
110	110																					
111	111																					
112	112	77.80	128.00	MT			Archean metasediment		ABS													
113	113																					
114	114																					
115	115																					
116	116																					
117	117																					
118	118																					
119	119																					
120	120																					
121	121																					
122	122																					
123	123																					
124	124																					

Drillhole No. PD-11-11

**GINGURU EXPLORATION INC.**

Northing : 5179962

Drilled by: Summit Drilling

**Pardo Project Diamond Drilling 2010/2011**

Easting : 557182

Core size :BQW

Core stored at Ginguro's core yard facility  
at 2018 Kingsway, Sudbury, ON P3B 4J8

Elevation (masl): 296

Logged date: 2011-9-7

Dip (deg): -90

Logged by: C Li

Start date: 2011-8-30

Township: PARDO

Azimuth (deg): 0

Sampled by:

End date: 2011-9-2

Claim No.: 4217734

Total Depth (m): 128

Depth (m)	Depth (m)	Logging						Clast (size mm)				Pyrite			Analytical								
		From (m)	To (m)	Lith Code	Matrix size	Dip	Comments	Strat	Strat	Clast Ave	Clast Max	Qtz %	Clast type	Py type	Py %	Py Size (mm)	From (m)	To (m)	Sample	Au (ppm)	Au ppm		
126	126	77.80	128.00	MT			Archean metasediment		ABS	50	100	100	50		5	10	5	10					
127	127																						
128	128																						
129	129																						
130	130																						
131	131																						
132	132																						
133	133																						
134	134																						
135	135																						
136	136																						
137	137																						
138	138																						
139	139																						
140	140																						
141	141																						
142	142																						
143	143																						
144	144																						
145	145																						
146	146																						
147	147																						
148	148																						
149	149																						

Drillhole No. PD-11-12

### GINGURU EXPLORATION INC.

Northing : 5179794

Drilled by: Summit Drilling

### Pardo Project Diamond Drilling 2010/2011

Easting : 557436

Core size :BQW

Core stored at Ginguro's core yard facility  
at 2018 Kingsway, Sudbury, ON P3B 4J8

Elevation (masl): 286

Logged date: 2011-9-7

Dip (deg): -90

Logged by: C Li

Start date: 2011-9-5

Township: PARDO

Azimuth (deg): 0

Sampled by:

End date: 2011-9-6

Claim No.: 4217734

Total Depth (m): 71

Depth (m)	Depth (m)	Logging						Clast (size mm)				Pyrite			Analytical						
		From (m)	To (m)	Lith Code	Matrix size	Dip	Comments	Strat	Strat	Clast Ave	Clast Max	Qtz %	Clast type	Py type	Py %	Py Size (mm)	From (m)	To (m)	Sample	Au (ppm)	Au ppm
1	1																.95	1.5	L756732		
2	2																1.5	2	L756733		
3	3																2	2.5	L756734		
4	4																2.5	3	L756735		
5	5																3	3.5	L756736		
6	6																3.5	4	L756737		
7	7																4	4.5	L756738		
8	8																4.5	5	L756739		
9	9																5	5.5	L756740		
10	10																5.5	6	L756741		
11	11																6	6.5	L756742		
12	12																6.5	7	L756743		
13	13																7	7.5	L756744		
14	14																7.5	8	L756745		
15	15																8	8.5	L756746		
16	16																8.5	9	L756747		
17	17																9	9.5	L756748		
18	18																9.5	10	L756749		
19	19																10	10.5	L757101		
20	20																10.5	11	L757102		
21	21																11	11.5	L757103		
22	22																11.5	12	L757104		
23	23																12	12.5	L757105		
24	24																12.5	13	L757106		
25	25																13	13.5	L757107		
26	26																13.5	14	L757108		
27	27																14	14.5	L757109		
28	28																14.5	15	L757110		
29	29																15	15.5	L757111		
30	30																15.5	16	L757112		
31	31																16	16.5	L757113		
32	32																16.5	17	L757114		
33	33																17	17.5	L757115		
34	34																17.5	18	L757116		
35	35																18	18.5	L757117		
36	36																18.5	19	L757118		
37	37																19	19.5	L757119		
38	38																19.5	20	L757121		
39	39																20	20.5	L757122		
40	40																20.5	21	L757123		
41	41																21	21.5	L757124		
42	42																21.5	22	L757125		
43	43																22	22.5	L757126		
44	44																22.5	23	L757127		
45	45																23	23.5	L757128		
46	46																23.5	24	L757129		
47	47																24	24.5	L757130		
48	48																24.5	25	L757131		

Drillhole No. PD-11-12

**GINGURU EXPLORATION INC.**

Northing : 5179794

Drilled by: Summit Drilling

**Pardo Project Diamond Drilling 2010/2011**

Easting : 557436

Core size :BQW

Core stored at Ginguro's core yard facility  
at 2018 Kingsway, Sudbury, ON P3B 4J8

Elevation (masl): 286

Logged date: 2011-9-7

Dip (deg): -90

Logged by: C Li

Start date: 2011-9-5

Township: PARDO

Azimuth (deg): 0

Sampled by:

End date: 2011-9-6

Claim No.: 4217734

Total Depth (m): 71

Depth (m)	Logging						Clast (size mm)				Pyrite			Analytical						
	From (m)	To (m)	Lith Code	Matrix size	Dip	Comments	Strat	Strat	Clast Ave	Clast Max	Qtz %	Clast type	Py type	Py %	Py Size (mm)	From (m)	To (m)	Sample	Au (ppm)	Au ppm
24.5									50	100	50			5	5	24.5	25	L757131		
25									100	200	50			10	10	25	25.5	L757132		
26									200	300	50			10	10	25.5	26	L757133		
26.5																26	26.5	L757134		
27																26.5	27	L757135		
27.5																27	27.5	L757136		
28																27.5	28	L757137		
28.5																28	28.5	L757138		
29																28.5	29	L757139		
29.5																29	29.5	L757141		
30	0.00	34.40	Gmpc	.3												29.5	30	L757142		
30.5																30	30.5	L757143		
31																30.5	31	L757144		
31.5																31	31.5	L757145		
32																31.5	32	L757146		
32.5																32	32.5	L757147		
33																32.5	33	L757148		
33.5																33	33.5	L757149		
34																33.5	34	L757150		
34.5																34	34.5	L757151		
35																34.5	35	L757152		
36																				
37																				
38																				
39	34.40	43.80	Shw	.7																
40																				
41																				
42																				
43																				
44	43.80	44.10	Fl			po in matrix or aggregate blebbs														
45	44.10	46.50	Shw	.5																
46																				
46.50	46.50	46.79	Gmpc																	
47																				
48	46.79	51.00	Shw	.7																
49																				

Drillhole No. PD-11-12

**GINGURU EXPLORATION INC.**

Northing : 5179794

Drilled by: Summit Drilling

**Pardo Project Diamond Drilling 2010/2011**

Easting : 557436

Core size :BQW

Core stored at Ginguro's core yard facility  
at 2018 Kingsway, Sudbury, ON P3B 4J8

Elevation (masl): 286

Logged date: 2011-9-7

Dip (deg): -90

Logged by: C Li

Start date: 2011-9-5

Township: PARDO

Azimuth (deg): 0

Sampled by:

End date: 2011-9-6

Claim No.: 4217734

Total Depth (m): 71

Depth (m)	Depth (m)	Logging					Clast (size mm)				Pyrite			Analytical								
		From (m)	To (m)	Lith Code	Matrix size	Dip	Comments	Strat	Strat	Clast Ave	Clast Max	Qtz %	Clast type	Py type	Py %	Py Size (mm)	From (m)	To (m)	Sample	Au (ppm)	Au ppm	
46.79	51.00	51.00	51.00	Shw	.7			RLDI														
51.00	57.21	57.21	57.21	Gmpc		Bitstone. 70%py+30%po		RLGS														
57.21	58.00	58.00	58.00	Fl		Mekin mudstone		MK														
58.00	58.90	58.90	58.90	Shw	1			MA														
58.90	60.68	60.68	60.68	Gmpm				MA														
60.68	71.00	71.00	71.00	MT	.5	medium grained sized Archean metasediment		ABS														



Drillhole No. PD-11-13

# GINGURU EXPLORATION INC.

Northing : 5179756

Drilled by: Summit Drilling

## Pardo Project Diamond Drilling 2010/2011

Easting : 557520

Core size :BQW

Core stored at Ginguro's core yard facility  
at 2018 Kingsway, Sudbury, ON P3B 4J8

Elevation (masl): 287

Logged date: 2011-9-9

Dip (deg): -90

Logged by: C Li

Start date: 2011-9-6

Township: PARDO

Azimuth (deg): 0

Sampled by:

End date: 2011-9-7

Claim No.: 4217733

Total Depth (m): 67

Depth (m)	Depth (m)	Logging					Clast (size mm)				Pyrite			Analytical								
		From (m)	To (m)	Lith Code	Matrix size	Dip	Comments	Strat	Strat	Clast Ave	Clast Max	Qtz %	Clast type	Py type	Py %	Py Size (mm)	From (m)	To (m)	Sample	Au (ppm)	Au ppm	
0	0								50	100	50			5	10	5	10					
1	1																.7	1.35	L757153			
2	2																1.35	2	L757154			
3	3																2	2.5	L757155			
4	4																2.5	3	L757156			
5	5																3	3.5	L757157			
6	6																3.5	3.92	L757158			
7	7																3.92	4.2	L757159			
8	8																4.2	5	L757161			
9	9																5	5.5	L757162			
10	10																5.5	6	L757163			
11	11																6	6.5	L757164			
12	12																6.5	7	L757165			
13	13																7	7.5	L757166			
14	14																7.5	8	L757167			
15	15																8	8.5	L757168			
16	16																8.5	9	L757169			
17	17																9	9.5	L757170			
18	18																9.5	10	L757171			
19	19																10	10.5	L757172			
20	20																10.5	11	L757173			
21	21																11	11.5	L757174			
22	22																11.5	12	L757175			
23	23	0.00	29.87	Gmpc	.3			MIGL									12	12.5	L757176			
24	24																12.5	13	L757177			
25	25																13	13.5	L757178			
26	26																13.5	14	L757179			
27	27																14	14.5	L757181			
28	28																14.5	15	L757182			
29	29																15	15.5	L757183			
30	30																15.5	16	L757184			
31	31																16	16.5	L757185			
32	32																16.5	17	L757186			
33	33																17	17.5	L757187			
34	34																17.5	18	L757188			
35	35																18	18.5	L757189			
36	36																18.5	19	L757190			
37	37																19	19.5	L757191			
38	38																19.5	20	L757192			
39	39																20	20.5	L757193			
40	40																20.5	21	L757194			
41	41																21	21.5	L757195			
42	42																21.5	22	L757196			
43	43																22	22.5	L757197			
44	44																22.5	23	L757198			
45	45																23	23.5	L757199			
46	46																23.5	24	L757201			
47	47																24	24.5	L757202			
48	48																24.5	25	L757203			

Drillhole No. PD-11-13

GINGURU EXPLORATION INC.

Northing : 5179756

Drilled by: Summit Drilling

Pardo Project Diamond Drilling 2010/2011

Easting : 557520

Core size :BQW

Core stored at Ginguro's core yard facility at 2018 Kingsway, Sudbury, ON P3B 4J8

Elevation (masl): 287

Logged date: 2011-9-9

Dip (deg): -90

Logged by: C Li

Start date: 2011-9-6

Township: PARDO

Azimuth (deg): 0

Sampled by:

End date: 2011-9-7

Claim No.: 4217733

Total Depth (m): 67

Depth (m)	Depth (m)	Logging					Clast (size mm)				Pyrite			Analytical						
		From (m)	To (m)	Lith Code	Matrix size	Dip	Comments	Strat	Strat	Clast Ave	Clast Max	Qtz %	Clast type	Py type	Py %	Py Size (mm)	From (m)	To (m)	Sample	Au (ppm)
24.5	25	0.00	29.87	Gmpc	.3			MGGL	50-100	100-200	50-100			5-10	5-10	24.5	25	L757203		
25	25.5															25	25.5	L757204		
25.5	26															25.5	26	L757205		
26	26.5															26	26.5	L757206		
26.5	27															26.5	27	L757207		
27	27.5															27	27.5	L757208		
27.5	28															27.5	28	L757209		
28	28.5															28	28.5	L757210		
28.5	29															28.5	29	L757211		
29	29.5															29	29.5	L757212		
29.5	30															29.5	30	L757213		
30	30.5						Maybe still Mississagi? Py sulfide	RLDI								30	30.5	L757214		
30.5	31	29.87	32.00	Gmpm	.3			RLDI												
31	32																			
32	32	32.00	33.65	Shw	.5	One 6cm thickness clast (D=2cm) layer at 33.17-33.23m		RLDI												
32	33																			
33	34																			
34	35																			
35	36	33.65	38.39	Shw	.5			RLDI												
36	37																			
37	38																			
38	39	38.39	39.12	Fl	.1			RLDI												
39	40	39.12	40.29	Shw	.7			RLDI												
40	41	40.29	40.56	Fl	.1			RLDI												
41	42	40.56	41.71	Shw	.7			RLDI												
42	43	41.71	42.23	Fl	.1			RLDI												
43	44	42.23	44.68	Shw	.7			RLDI												
44	45	44.68	45.02	Gmpm	.3	90%po+10%py		RLDI												
45	46	45.02	45.89	Shw	.5			RLDI												
46	47	45.89	46.14	Gmpm	.3	90%po+10%py		RLDI												
47	48	46.14	52.87	Shw	.5			RLDI												
48	49																			

Drillhole No. PD-11-13

**GINGURU EXPLORATION INC.**

Northing : 5179756

Drilled by: Summit Drilling

**Pardo Project Diamond Drilling 2010/2011**

Easting : 557520

Core size :BQW

Core stored at Ginguru's core yard facility  
at 2018 Kingsway, Sudbury, ON P3B 4J8

Elevation (masl): 287

Logged date: 2011-9-9

Dip (deg): -90

Logged by: C Li

Start date: 2011-9-6

Township: PARDO

Azimuth (deg): 0

Sampled by:

End date: 2011-9-7

Claim No.: 4217733

Total Depth (m): 67

Depth (m)	Depth (m)	Logging					Clast (size mm)				Pyrite			Analytical							
		From (m)	To (m)	Lith Code	Matrix size	Dip	Comments	Strat	Strat	Clast Ave	Clast Max	Qtz %	Clast type	Py type	Py %	Py Size (mm)	From (m)	To (m)	Sample	Au (ppm)	Au ppm
51	51	46.14	52.87	Shw	.5			RLDI					diss								
52	52																				
53	53																				
54	54																				
55	55	52.87	56.90	Gmpc	.3	almost all po		RLGS					20% meta volcanic s+30% diss etasedim ent								
56	56																				
57	57	56.90	57.35	Fl				MK													
58	58	57.35	59.72	Gmpm	.2	Matrix supported clasts at the top and clast supported conglomerate at the bottom		MA					10% meta sediment								
59	59																				
60	60																				
61	61																				
62	62																61.8	62.25	1636168		
63	63																62.25	62.75	1636169		
64	64																62.75	63.25	1636170		
65	65	59.72	67.00	Mt	.7	Foliated basement		AB									62.75	63.75	1636171		
66	66																63.25	63.75	1636172		
67	67																63.75	64.25	1636173		
68	68																64.25	64.75	1636174		
69	69																64.75	65.25	1636175		
70	70																65.25	65.75	1636176		
71	71																65.75	66.25	1636177		
72	72																66.25	66.75	1636178		
73	73																66.75	67.25	1636179		
74	74																67.25	67.75	1636180		
																	67.75	68.25	1636181		
																	68.25	68.75	1636182		
																	68.75	69.25	1636183		

Drillhole No. PD-11-14

**GINGURU EXPLORATION INC.**

Northing : 5179848

Drilled by: Summit Drilling

**Pardo Project Diamond Drilling 2010/2011**

Easting : 557732

Core size :BQW

Core stored at Ginguro's core yard facility  
at 2018 Kingsway, Sudbury, ON P3B 4J8

Elevation (masl): 281

Logged date: 2011-9-20

Dip (deg): -90

Logged by: C Li

Start date: 2011-9-8

Township: PARDO

Azimuth (deg): 0

Sampled by:

End date: 2011-9-11

Claim No.: 4217734

Total Depth (m): 98

Depth (m)	Depth (m)	Logging					Strat		Clast (size mm)				Pyrite			Analytical						
		From (m)	To (m)	Lith Code	Matrix size	Dip	Comments			Clast Ave	Clast Max	Qtz %	Clast type	Py type	Py %	Py Size (mm)	From (m)	To (m)	Sample	Au (ppm)	Au ppm	
1	1	0.00	2.85	OB			Gravel of diabase, gabbro, sandstone, and conglomerate		OB													
3	3	2.85	4.43	Gmpc	1		Mississagi basal conglomerate.		MIGL			10% instr usion+60 % meta v lcanics+ 15% meta sedimen	diss				2.85	3.35	L757331			
4	4																3.35	3.85	L757332			
4	4																3.85	4.43	L757333			
4	4																4.43	4.53	L757334			
5	5																4.53	4.72	L757335			
5	5																4.72	4.82	L757336			
6	6	4.43	6.52	Shw	1.2		Qz-rich sandstone with minor scattered clasts		MIG													
7	7	6.52	7.33	Gmpm	.3		Qz-rich sandstone with 5% scattered clasts		MIG			10% meta sedimen	diss				6.66	6.76	L757337			
7	7																6.76	7.33	L757338			
7	7																7.33	7.43	L757339			
10	10	7.33	12.50	Shw	.8				MIG													
12	12	12.50	12.53	Glp	1				MIG			30% meta volcanic s+40% n etasedim	diss				12.4	12.5	L757341			
12	12	12.53	12.58	Shw	.5				MIG								12.5	12.63	L757342			
12	12	12.58	12.62	Glp	.3				MIG			ent 100% m tasedime nt	diss				12.63	12.88	L757343			
12	12																12.88	12.98	L757344			
14	14	12.62	15.02	Shw	1		Qz-rich sandstone with scattered metasediment clasts		MIG								14.23	14.33	L757345			
14	14																14.33	14.59	L757346			
14	14																14.59	14.69	L757347			
14	14																14.69	14.79	L757348			
16	16	15.02	18.22	Shw	.2	15	Pecors sanstone?		PES													
18	18	18.22	18.50	Fl	.1		Pecors mudstone?		PEF													
19	19																18.5	19	L757349			
20	20	18.50	20.85	Shw	.7				RLDI								19	19.5	L757350			
21	21																19.5	20	L757351			
21	21																20	20.5	L757352			
21	21																20.5	21	L757353			
22	22																21	21.5	L757354			
22	22																21.5	22	L757355			
22	22																22	22.5	L757356			
23	23	20.85	25.77	Gmpm	.4		Hamictite		RLDI			60% meta volcanic s+20% n etasedim ent	diss				22.5	23	L757357			
23	23																23	23.5	L757358			
24	24																23.5	24	L757359			
24	24																24	24.5	L757361			
24	24																24.5	25	L757362			

Drillhole No. PD-11-14

**GINGURU EXPLORATION INC.**

Northing : 5179848

Drilled by: Summit Drilling

**Pardo Project Diamond Drilling 2010/2011**

Easting : 557732

Core size :BQW

Core stored at Ginguru's core yard facility  
at 2018 Kingsway, Sudbury, ON P3B 4J8

Elevation (masl): 281

Logged date: 2011-9-20

Dip (deg): -90

Logged by: C Li

Start date: 2011-9-8

Township: PARDO

Azimuth (deg): 0

Sampled by:

End date: 2011-9-11

Claim No.: 4217734

Total Depth (m): 98

Depth (m)	Logging						Clast (size mm)				Pyrite			Analytical						
	From (m)	To (m)	Lith Code	Matrix size	Dip	Comments	Strat	Strat	Clast Ave	Clast Max	Qtz %	Clast type	Py type	Py %	Py Size (mm)	From (m)	To (m)	Sample	Au (ppm)	Au ppm
26.05	20.85	25.77	Gmpm	.4		diamicite		RLDI	50	100	300	60% meta volcanic ss+20% metasediment	diss	5	10	24.5	25	L757362 L757363		
26.05	25.77	26.05	Ft	.2		Broken wacke		RLDI												
26.05	26.05	26.55	Shw	.3				RLDI												
26.55	26.55	98.00	MT			Foliated fine to medium grained Archean basement with mafic intrusions at various places. One is at the depth of 70m with thickness of 3m.		AB												

Drillhole No. PD-11-14

**GINGURU EXPLORATION INC.**

Northing : 5179848

Drilled by: Summit Drilling

**Pardo Project Diamond Drilling 2010/2011**

Easting : 557732

Core size :BQW

Core stored at Ginguru's core yard facility  
at 2018 Kingsway, Sudbury, ON P3B 4J8

Elevation (masl): 281

Logged date: 2011-9-20

Dip (deg): -90

Logged by: C Li

Start date: 2011-9-8

Township: PARDO

Azimuth (deg): 0

Sampled by:

End date: 2011-9-11

Claim No.: 4217734

Total Depth (m): 98

Depth (m)	Depth (m)	Logging						Clast (size mm)				Pyrite			Analytical								
		From (m)	To (m)	Lith Code	Matrix size	Dip	Comments	Strat	Strat	Clast Ave	Clast Max	Qtz %	Clast type	Py type	Py %	Py Size (mm)	From (m)	To (m)	Sample	Au (ppm)	Au ppm		
51	51																						
52	52																						
53	53																						
54	54																						
55	55																						
56	56																						
57	57																						
58	58																						
59	59																						
60	60																						
61	61																						
62	62	26.55	98.00	MT			Foliated fine to medium grained Archean basement with mafic intrusions at various place. One is at the depth of 70m with thickness of 3m.		AB														
63	63																						
64	64																						
65	65																						
66	66																						
67	67																						
68	68																						
69	69																						
70	70																						
71	71																						
72	72																						
73	73																						
74	74																						

Drillhole No. PD-11-14

**GINGURU EXPLORATION INC.**

Northing : 5179848

Drilled by: Summit Drilling

**Pardo Project Diamond Drilling 2010/2011**

Easting : 557732

Core size :BQW

Core stored at Ginguru's core yard facility  
at 2018 Kingsway, Sudbury, ON P3B 4J8

Elevation (masl): 281

Logged date: 2011-9-20

Dip (deg): -90

Logged by: C Li

Start date: 2011-9-8

Township: PARDO

Azimuth (deg): 0

Sampled by:

End date: 2011-9-11

Claim No.: 4217734

Total Depth (m): 98

Depth (m)	Depth (m)	Logging						Clast (size mm)				Pyrite			Analytical								
		From (m)	To (m)	Lith Code	Matrix size	Dip	Comments	Strat	Strat	Clast Ave	Clast Max	Qtz %	Clast type	Py type	Py %	Py Size (mm)	From (m)	To (m)	Sample	Au (ppm)	Au ppm		
76	76																						
77	77																						
78	78																						
79	79																						
80	80																						
81	81																						
82	82																						
83	83																						
84	84																						
85	85																						
86	86	26.55	98.00	MT			Foliated fine to medium grained Archean basement with mafic intrusions at various places. One is at the depth of 70m with thickness of 3m.		AB														
87	87																						
88	88																						
89	89																						
90	90																						
91	91																						
92	92																						
93	93																						
94	94																						
95	95																						
96	96																						
97	97																						
98	98																						
99	99																						

Drillhole No. PD-11-15

**GINGURU EXPLORATION INC.**

Northing : 5179746

Drilled by: Summit Drilling

**Pardo Project Diamond Drilling 2010/2011**

Easting : 557621

Core size :BQW

Core stored at Ginguro's core yard facility  
at 2018 Kingsway, Sudbury, ON P3B 4J8

Elevation (masl): 285

Logged date: 2011-9-21

Dip (deg): -90

Logged by: C Li

Start date: 2011-9-11

Township: PARDO

Azimuth (deg): 0

Sampled by:

End date: 2011-9-12

Claim No.: 4217733

Total Depth (m): 59

Depth (m)	Logging						Clast (size mm)				Pyrite			Analytical							
	From (m)	To (m)	Lith Code	Matrix size	Dip	Comments	Strat	Strat	Clast Ave	Clast Max	Qtz %	Clast type	Py type	Py %	Py Size (mm)	From (m)	To (m)	Sample	Au (ppm)	Au ppm	
1									50	100	300			5	10						
1									50	100	300			5	10	.8	1.3	L757287			
2									50	100	300			5	10	1.3	2	L757288			
2									50	100	300			5	10	2	2.5	L757289			
3									50	100	300			5	10	2.5	3	L757290			
3									50	100	300			5	10	3	3.5	L757291			
4									50	100	300			5	10	3.5	4	L757292			
4									50	100	300			5	10	4	4.5	L757293			
5									50	100	300			5	10	4.5	5	L757294			
5									50	100	300			5	10	5	5.5	L757295			
6									50	100	300			5	10	5.5	6	L757296			
6									50	100	300			5	10	6	6.5	L757297			
7									50	100	300			5	10	6.5	7	L757298			
7									50	100	300			5	10	7	7.5	L757299			
8									50	100	300			5	10	7.5	8	L757301			
8									50	100	300			5	10	8	8.5	L757302			
9									50	100	300			5	10	8.5	9	L757303			
9									50	100	300			5	10	9	9.5	L757304			
10	0.00	19.62	Gmpc	.3		Mississagi basal conglomerate.		MIGL								9.5	10	L757305			
10																10	10.5	L757306			
11																10.5	11	L757307			
11																11	11.5	L757308			
12																11.5	12	L757309			
12																12	12.5	L757310			
13																12.5	13	L757311			
13																13	13.5	L757312			
14																13.5	14	L757313			
14																14	14.5	L757314			
15																14.5	15	L757315			
15																15	15.5	L757316			
16																15.5	16	L757317			
16																16	16.5	L757318			
17																16.5	17	L757319			
17																17	17.5	L757321			
18																17.5	18	L757322			
18																18	18.5	L757323			
19																18.5	19	L757324			
19																19	19.5	L757325			
20	19.62	19.90	Shw	.3		Ramsey Lake formation?		RLDI					diss			19.5	20	L757326			
20																20	20.5	L757327			
21																20.5	21	L757328			
21																21	21.5	L757329			
22																21.5	22	L757330			
22	19.90	26.00	Gmpm	.3		Scattered clasts		RLDI													
23																					
23																					
24																					



Drillhole No. PD-11-15

**GINGURU EXPLORATION INC.**

Northing : 5179746

Drilled by: Summit Drilling

**Pardo Project Diamond Drilling 2010/2011**

Easting : 557621

Core size :BQW

Core stored at Ginguro's core yard facility  
at 2018 Kingsway, Sudbury, ON P3B 4J8

Elevation (masl): 285

Logged date: 2011-9-21

Dip (deg): -90

Logged by: C Li

Start date: 2011-9-11

Township: PARDO

Azimuth (deg): 0

Sampled by:

End date: 2011-9-12

Claim No.: 4217733

Total Depth (m): 59

Depth (m)	Depth (m)	Logging						Clast (size mm)				Pyrite			Analytical							
		From (m)	To (m)	Lith Code	Matrix size	Dip	Comments	Strat	Strat	Clast Ave	Clast Max	Qtz %	Clast type	Py type	Py %	Py Size (mm)	From (m)	To (m)	Sample	Au (ppm)	Au ppm	
26.00	26.00	19.90	26.00	Gmpm	.3			RLDI	50	100	100	85% meta volcanic ss+10% metasediment	diss	5	10	5						
27.00	27.00	26.00	28.94	Shw	.5	One 6cm thickness clast (D=2cm) layer at B3.17-33.23m		RLDI					diss									
29.00	29.00	28.94	29.50	Fl	.1			RLDI														
29.50	29.50	29.50	29.61	Shw	.7			RLDI														
29.61	29.61	29.61	29.90	Fl	.1			RLDI														
30.00	30.00	29.90	30.89	Shw	.5			RLDI														
31.00	31.00	30.89	32.10	Fl	.1			RLDI														
32.00	32.00	32.10	32.77	Shw	.2			RLDI														
33.00	33.00	32.77	36.30	Shw	1			RLDI					diss									
36.00	36.00	36.30	46.12	Shw	.3			RLDI					diss									
46.00	46.00	46.12	49.00	Gmpm	.3			RLDI				15% meta sediment	diss,v									
49.00	49.00	49.00	59.00	Mt		Archean basement. Foliated and undifferentiated.		AB					diss									

Drillhole No. PD-11-15

**GINGURU EXPLORATION INC.**

Northing : 5179746

Drilled by: Summit Drilling

**Pardo Project Diamond Drilling 2010/2011**

Easting : 557621

Core size :BQW

Core stored at Ginguru's core yard facility  
at 2018 Kingsway, Sudbury, ON P3B 4J8

Elevation (masl): 285

Logged date: 2011-9-21

Dip (deg): -90

Logged by: C Li

Start date: 2011-9-11

Township: PARDO

Azimuth (deg): 0

Sampled by:

End date: 2011-9-12

Claim No.: 4217733

Total Depth (m): 59

Depth (m)	Depth (m)	Logging						Clast (size mm)				Pyrite			Analytical							
		From (m)	To (m)	Lith Code	Matrix size	Dip	Comments	Strat	Strat	Clast Ave	Clast Max	Qtz %	Clast type	Py type	Py %	Py Size (mm)	From (m)	To (m)	Sample	Au (ppm)	Au ppm	
51	51																					
52	52																					
53	53																					
54	54																					
55	55	49.00	59.00	Mt			Archean basement. Foliated and undifferentiated.		AB					diss								
56	56																					
57	57																					
58	58																					
59	59																					
60	60																					
61	61																					
62	62																					
63	63																					
64	64																					
65	65																					
66	66																					
67	67																					
68	68																					
69	69																					
70	70																					
71	71																					
72	72																					
73	73																					
74	74																					

Drillhole No. PD-11-16

**GINGURU EXPLORATION INC.**

Northing : 5179740

Drilled by: Summit Drilling

**Pardo Project Diamond Drilling 2010/2011**

Easting : 557120

Core size :BQW

Core stored at Ginguro's core yard facility  
at 2018 Kingsway, Sudbury, ON P3B 4J8

Elevation (masl): 291

Logged date: 2011-9-21

Dip (deg): -90

Logged by: C Li

Start date: 2011-9-20

Township: PARDO

Azimuth (deg): 0

Sampled by:

End date: 2011-9-20

Claim No.: 4217733

Total Depth (m): 32

Depth (m)	Logging						Clast (size mm)				Pyrite			Analytical						
	From (m)	To (m)	Lith Code	Matrix size	Dip	Comments	Strat	Strat	Clast Ave	Clast Max	Qtz %	Clast type	Py type	Py %	Py Size (mm)	From (m)	To (m)	Sample	Au (ppm)	Au ppm
0	0.00	1.16	Gmpc	.3		Mississagi basal conglomerate.		MIGL	50	100	30	50% meta volcanic ss+30% metasediment		5	10					
1	1.16	2.50	Ft	.3		Gravel of conglomerate and sandstone		MIGL								1	1.5	L757364		
2	2.50	3.50	Gmpc	.2		Gravel of conglomerate		MIGL				15% intrusion+20% meta volcanic+40% metasediment				2.5	3	L757365		
3	3.50	4.00	Ft			Gravel of conglomerate		MIGL								3	3.5	L757366		
4	4.00	5.00	Gmpc	.2		Broken conglomerate and siltstone		MIGL				20% intrusion+40% meta volcanic+10% metasediment	diss,v			4	4.5	L757367		
5	5.00	6.13	Ft					MIGL								4.5	5.5	L757368		
6	6.13	14.47	FI	.1		Pecors mustone		PEF								5.5	6	L757369		
7																6	6.5	L757370		
8																6.5	7	L757371		
9																				
10																				
11																				
12																				
13																				
14																				
15																				
16																				
17																				
18																				
19																				
20	14.47	32.00	MT			Foliated Archean metasediment. Foliation dip: 60-85		ABS												
21																				
22																				
23																				
24																				

Drillhole No. PD-11-16

**GINGURU EXPLORATION INC.**

Northing : 5179740

Drilled by: Summit Drilling

**Pardo Project Diamond Drilling 2010/2011**

Easting : 557120

Core size :BQW

Core stored at Ginguro's core yard facility  
at 2018 Kingsway, Sudbury, ON P3B 4J8

Elevation (masl): 291

Logged date: 2011-9-21

Dip (deg): -90

Logged by: C Li

Start date: 2011-9-20

Township: PARDO

Azimuth (deg): 0

Sampled by:

End date: 2011-9-20

Claim No.: 4217733

Total Depth (m): 32

Depth (m)	Depth (m)	Logging						Clast (size mm)				Pyrite			Analytical							
		From (m)	To (m)	Lith Code	Matrix size	Dip	Comments	Strat	Strat	Clast Ave	Clast Max	Qtz %	Clast type	Py type	Py %	Py Size (mm)	From (m)	To (m)	Sample	Au (ppm)	Au ppm	
26	26																					
27	27																					
28	28																					
29	29	14.47	32.00	MT			Foliated Archean metasediment. Foliation dip: 60-85															
30	30																					
31	31																					
32	32																					
33	33																					
34	34																					
35	35																					
36	36																					
37	37																					
38	38																					
39	39																					
40	40																					
41	41																					
42	42																					
43	43																					
44	44																					
45	45																					
46	46																					
47	47																					
48	48																					
49	49																					

Drillhole No. PD-11-17

**GINGURU EXPLORATION INC.**

Northing : 5179433

Drilled by: Summit Drilling

**Pardo Project Diamond Drilling 2010/2011**

Easting : 557040

Core size :BQW

Core stored at Ginguru's core yard facility  
at 2018 Kingsway, Sudbury, ON P3B 4J8

Elevation (masl): 291

Logged date: 2011-9-22

Dip (deg): -90

Logged by: C Li

Start date: 2011-9-13

Township: PARDO

Azimuth (deg): 0

Sampled by:

End date: 2011-9-15

Claim No.: 4217733

Total Depth (m): 38

Depth (m)	Depth (m)	Logging						Clast (size mm)				Pyrite			Analytical								
		From (m)	To (m)	Lith Code	Matrix size	Dip	Comments	Strat	Strat	Clast Ave	Clast Max	Qtz %	Clast type	Py type	Py %	Py Size (mm)	From (m)	To (m)	Sample	Au (ppm)	Au ppm		
0	0																						
1	1																						
2	2																						
3	3																						
4	4																						
5	5																						
6	6																						
7	7																						
8	8	0.00	15.05	OB			Boulder, gravel of sandstone, diabase and granite		OB														
9	9																						
10	10																						
11	11																						
12	12																						
13	13																						
14	14																						
15	15	15.05	15.15	Shw	.3		Mississagi sandstone?	MIGU															
15	15	15.15	15.23	Gmpm	.3		Mississagi conglomerate?	MIGU															
15	15	15.23	15.47	Glp	.2			MIGU															
16	16																						
17	17	15.47	18.13	Shw	.7			MIGU															
18	18																						
19	19	18.13	18.75	Fl	.1		Pecors mudstone?	FEF															
20	20	18.75	20.00	Shw	.3		Ramsey Lake sandstone?	RLDI															
21	21	20.00	20.76	Ft	.3		Faulted Ramsey Lake sandstone?	RLDI															
22	22																						
23	23	20.76	38.00	Mt			Fine to medium grain sized steeply foliated Archean basement.	ABS															
24	24																						

Drillhole No. PD-11-17

**GINGURU EXPLORATION INC.**

Northing : 5179433

Drilled by: Summit Drilling

**Pardo Project Diamond Drilling 2010/2011**

Easting : 557040

Core size :BQW

Core stored at Ginguru's core yard facility  
at 2018 Kingsway, Sudbury, ON P3B 4J8

Elevation (masl): 291

Logged date: 2011-9-22

Dip (deg): -90

Logged by: C Li

Start date: 2011-9-13

Township: PARDO

Azimuth (deg): 0

Sampled by:

End date: 2011-9-15

Claim No.: 4217733

Total Depth (m): 38

Depth (m)	Depth (m)	Logging						Clast (size mm)				Pyrite			Analytical								
		From (m)	To (m)	Lith Code	Matrix size	Dip	Comments	Strat	Strat	Clast Ave	Clast Max	Qtz %	Clast type	Py type	Py %	Py Size (mm)	From (m)	To (m)	Sample	Au (ppm)	Au ppm		
26	26																						
27	27																						
28	28																						
29	29																						
30	30																						
31	31																						
32	32	20.76	38.00	Mt			Fine to medium grain sized steeply foliated Archean basement.		ABS														
33	33																						
34	34																						
35	35																						
36	36																						
37	37																						
38	38																						
39	39																						
40	40																						
41	41																						
42	42																						
43	43																						
44	44																						
45	45																						
46	46																						
47	47																						
48	48																						
49	49																						

Drillhole No. PD-11-18

**GINGURU EXPLORATION INC.**

Northing : 5179539

Drilled by: Summit Drilling

**Pardo Project Diamond Drilling 2010/2011**

Easting : 557033

Core size :BQW

Core stored at Ginguru's core yard facility  
at 2018 Kingsway, Sudbury, ON P3B 4J8

Elevation (masl): 291

Logged date: 2011-9-22

Dip (deg): -90

Logged by: C Li

Start date: 2011-9-16

Township: PARDO

Azimuth (deg): 0

Sampled by:

End date: 2011-9-16

Claim No.: 4217733

Total Depth (m): 35

Depth (m)	Logging						Clast (size mm)				Pyrite			Analytical						
	From (m)	To (m)	Lith Code	Matrix size	Dip	Comments	Strat	Strat	Clast Ave	Clast Max	Qtz %	Clast type	Py type	Py %	Py Size (mm)	From (m)	To (m)	Sample	Au (ppm)	Au ppm
0.00	1.50	OB				Broken blocks, gravel of MIG conglomerate and sandstone		OB												
1.50	3.00	MT				Steeply foliated Archean metasediment		ABS												
3.00	4.20	Ft				Broken core of ABS and one piece of diabase		ABS												
4.20	35.00	MT				Steeply foliated fine-to-medium grained metasediment		ABS												

Drillhole No. PD-11-18

**GINGURU EXPLORATION INC.**

Northing : 5179539

Drilled by: Summit Drilling

**Pardo Project Diamond Drilling 2010/2011**

Easting : 557033

Core size :BQW

Core stored at Ginguru's core yard facility  
at 2018 Kingsway, Sudbury, ON P3B 4J8

Elevation (masl): 291

Logged date: 2011-9-22

Dip (deg): -90

Logged by: C Li

Start date: 2011-9-16

Township: PARDO

Azimuth (deg): 0

Sampled by:

End date: 2011-9-16

Claim No.: 4217733

Total Depth (m): 35

Depth (m)	Depth (m)	Logging						Clast (size mm)				Pyrite			Analytical								
		From (m)	To (m)	Lith Code	Matrix size	Dip	Comments	Strat	Strat	Clast Ave	Clast Max	Qtz %	Clast type	Py type	Py %	Py Size (mm)	From (m)	To (m)	Sample	Au (ppm)	Au ppm		
26	26																						
27	27																						
28	28																						
29	29																						
30	30	4.20	35.00	MT			Steeply foliated fine-to-medium grained metasediment		ABS														
31	31																						
32	32																						
33	33																						
34	34																						
35	35																						
36	36																						
37	37																						
38	38																						
39	39																						
40	40																						
41	41																						
42	42																						
43	43																						
44	44																						
45	45																						
46	46																						
47	47																						
48	48																						
49	49																						



Drillhole No. PD-11-19

**GINGURU EXPLORATION INC.**

Northing : 5179646

Drilled by: Summit Drilling

**Pardo Project Diamond Drilling 2010/2011**

Easting : 557093

Core size :BQW

Core stored at Ginguru's core yard facility  
at 2018 Kingsway, Sudbury, ON P3B 4J8

Elevation (masl): 287

Logged date: 2011-9-22

Dip (deg): -90

Logged by: C Li

Start date: 2011-9-18

Township: PARDO

Azimuth (deg): 0

Sampled by:

End date: 2011-9-18

Claim No.: 4217733

Total Depth (m): 47

Depth (m)	Depth (m)	Logging					Clast (size mm)				Pyrite			Analytical								
		From (m)	To (m)	Lith Code	Matrix size	Dip	Comments	Strat	Strat	Clast Ave	Clast Max	Qtz %	Clast type	Py type	Py %	Py Size (mm)	From (m)	To (m)	Sample	Au (ppm)	Au ppm	
0	6.40	6.40	7.00	OB		15	Broken blocks, gravel of MIG conglomerate and sandstone		OB	50-100	100-200	50-100			5-10							
4.2	4.7																4.2	4.7	L757375			
4.7	5.2																4.7	5.2	L757376			
5.2	5.6																5.2	5.6	L757377			
6.40	7.00	6.40	7.00	FI	.1	15	Pecors mudstone		PEF													
7.00	10.50	7.00	10.50	Ft			Broken core of mudstone (Pecors and MK? Ramsey Lake formation was sheared out?) RQD=5%															
10.50	18.90	10.50	18.90	FI	.1	40	Mekin siltstone		MK													
18.90	19.61	18.90	19.61	Gmpm	.2	40			MA													
19.61	19.79	19.61	19.79	Gmoc	.2		Radioactive due to U		MA													
19.79	47.00	19.79	47.00	MT		65	Foliated Archean metasediment		ABS													

Drillhole No. PD-11-19

**GINGURU EXPLORATION INC.**

Northing : 5179646

Drilled by: Summit Drilling

**Pardo Project Diamond Drilling 2010/2011**

Easting : 557093

Core size :BQW

Core stored at Ginguro's core yard facility  
at 2018 Kingsway, Sudbury, ON P3B 4J8

Elevation (masl): 287

Logged date: 2011-9-22

Dip (deg): -90

Logged by: C Li

Start date: 2011-9-18

Township: PARDO

Azimuth (deg): 0

Sampled by:

End date: 2011-9-18

Claim No.: 4217733

Total Depth (m): 47

Depth (m)	Depth (m)	Logging						Clast (size mm)				Pyrite			Analytical								
		From (m)	To (m)	Lith Code	Matrix size	Dip	Comments	Strat	Strat	Clast Ave	Clast Max	Qtz %	Clast type	Py type	Py %	Py Size (mm)	From (m)	To (m)	Sample	Au (ppm)	Au ppm		
26	26																						
27	27																						
28	28																						
29	29																						
30	30																						
31	31																						
32	32																						
33	33																						
34	34																						
35	35																						
36	36	19.79	47.00	MT		65	Foliated Archean metasediment		ABS														
37	37																						
38	38																						
39	39																						
40	40																						
41	41																						
42	42																						
43	43																						
44	44																						
45	45																						
46	46																						
47	47																						
48	48																						
49	49																						



Drillhole No. PD-11-20

**GINGURU EXPLORATION INC.**

Northing : 5179842

Drilled by: Summit Drilling

**Pardo Project Diamond Drilling 2010/2011**

Easting : 557161.3

Core size :BQW

Core stored at Ginguro's core yard facility  
at 2018 Kingsway, Sudbury, ON P3B 4J8

Elevation (masl): 298

Logged date: 2011-9-21

Dip (deg): -90

Logged by: C Li

Start date: 2011-9-19

Township: PARDO

Azimuth (deg): 0

Sampled by:

End date: 2011-9-20

Claim No.: 4217734

Total Depth (m): 56

Depth (m)	Logging						Clast (size mm)				Pyrite			Analytical						
	From (m)	To (m)	Lith Code	Matrix size	Dip	Comments	Strat	Strat	Clast Ave	Clast Max	Qtz %	Clast type	Py type	Py %	Py Size (mm)	From (m)	To (m)	Sample	Au (ppm)	Au ppm
24.5		25							50	100	50			5	10	24.5	25	L757428		
25		25.5							100	200						25	25.5	L757429		
25.5		26							200	300						25.5	26	L757430		
26		26.75							300	400						26	26.75	L757431		
27		27.25							400	500						26.75	27.25	L757432		
27.25		27.75							500	600						27.25	27.75	L757433		
27.75		28.25							600	700						27.75	28.25	L757434		
28.25		28.75							700	800						28.25	28.75	L757435		
28.75		29.25							800	900						28.75	29.25	L757436		
29.25		29.75							900	1000						29.25	29.75	L757437		
29.75		30.25							1000	1100						29.75	30.25	L757438		
30.25		30.75							1100	1200						30.25	30.75	L757439		
30.75		31.25							1200	1300						30.75	31.25	L757441		
31.25		31.75							1300	1400						31.25	31.75	L757442		
31.75		32							1400	1500						31.75	32	L757443		
32		32.5							1500	1600						32	32.5	L757444		
32.5		33							1600	1700						32.5	33	L757445		
33		33.5							1700	1800						33	33.5	L757446		
33.5		34							1800	1900						33.5	34	L757447		
34		34.5							1900	2000						34	34.5	L757448		
34.5		35							2000	2100						34.5	35	L757449		
35		35.5							2100	2200						35	35.5	L757450		
35.5		36							2200	2300						35.5	36	L757551		
36		36.5							2300	2400						36	36.5	L757552		
36.5		37							2400	2500						36.5	37	L757553		
37	19.08	49.78	Gmpc	2					2500	2600						37	37.5	L757554		
38							MIGL		2600	2700						37.5	38	L757555		
38									2700	2800						38	38.5	L757556		
38.5		39							2800	2900						38.5	39	L757557		
39		39.5							2900	3000						39	39.5	L757558		
39.5		40							3000	3100						39.5	40	L757559		
40		40.5							3100	3200						40	40.5	L757561		
40.5		41							3200	3300						40.5	41	L757562		
41		41.5							3300	3400						41	41.5	L757563		
41.5		42							3400	3500						41.5	42	L757564		
42		42.5							3500	3600						42	42.5	L757565		
42.5		43							3600	3700						42.5	43	L757566		
43		43.5							3700	3800						43	43.5	L757567		
43.5		44							3800	3900						43.5	44	L757568		
44		44.5							3900	4000						44	44.5	L757569		
44.5		45							4000	4100						44.5	45	L757570		
45		45.5							4100	4200						45	45.5	L757571		
45.5		46							4200	4300						45.5	46	L757572		
46		46.5							4300	4400						46	46.5	L757573		
46.5		47							4400	4500						46.5	47	L757574		
47		47.5							4500	4600						47	47.5	L757575		
47.5		48							4600	4700						47.5	48	L757576		
48		48.5							4700	4800						48	48.5	L757577		
48.5		49							4800	4900						48.5	49	L757578		
49		49.5							4900	5000						49	49.5	L757579		
49.5	49.78	51.94	Gmpm	2			RLDI		5000	5100						49.5	50	L757581		

Drillhole No. PD-11-20

**GINGURU EXPLORATION INC.**

Northing : 5179842

Drilled by: Summit Drilling

**Pardo Project Diamond Drilling 2010/2011**

Easting : 557161.3

Core size :BQW

Core stored at Ginguro's core yard facility  
at 2018 Kingsway, Sudbury, ON P3B 4J8

Elevation (masl): 298

Logged date: 2011-9-21

Dip (deg): -90

Logged by: C Li

Start date: 2011-9-19

Township: PARDO

Azimuth (deg): 0

Sampled by:

End date: 2011-9-20

Claim No.: 4217734

Total Depth (m): 56

Depth (m)	Depth (m)	Logging					Clast (size mm)				Pyrite			Analytical						
		From (m)	To (m)	Lith Code	Matrix size	Dip	Comments	Strat	Strat	Clast Ave	Clast Max	Qtz %	Clast type	Py type	Py %	Py Size (mm)	From (m)	To (m)	Sample	Au (ppm)
51	51	49.78	51.94	Gmpm	.2			RLDI	50-100	100-200	30	35% intrusion + 35% metavolcanics + 10% meta-sediment	diss	5	5-10	49.5-50.5	50-51	L757581-583		
52	52	51.94	53.00	Shw	.3			RLDI					diss			51.5-52.5	52-53	L757584-587		
53	53	53.00	54.00	Gmpm	.2			RLDI	50-100	100-200	30	20% meta-sediment?	diss			53-53.5	53	L757588		
54	54																			
55	55	54.00	56.00	Shw	.3			RLDI					diss,v							
56	56																			
57	57																			
58	58																			
59	59																			
60	60																			
61	61																			
62	62																			
63	63																			
64	64																			
65	65																			
66	66																			
67	67																			
68	68																			
69	69																			
70	70																			
71	71																			
72	72																			
73	73																			
74	74																			

Drillhole No. PD-11-21

**GINGURU EXPLORATION INC.**

Northing : 5179562

Drilled by: Summit Drilling

**Pardo Project Diamond Drilling 2010/2011**

Easting : 557734

Core size :BQW

Core stored at Ginguru's core yard facility  
at 2018 Kingsway, Sudbury, ON P3B 4J8

Elevation (masl): 321

Logged date: 2011-9-27

Dip (deg): -90

Logged by: C Li

Start date: 2011-9-22

Township: PARDO

Azimuth (deg): 0

Sampled by:

End date: 2011-9-26

Claim No.: 4217733

Total Depth (m): 101

Depth (m)	Logging						Clast (size mm)				Pyrite			Analytical						
	From (m)	To (m)	Lith Code	Matrix size	Dip	Comments	Strat	Strat	Clast Ave	Clast Max	Qtz %	Clast type	Py type	Py %	Py Size (mm)	From (m)	To (m)	Sample	Au (ppm)	Au ppm
1	0.00	1.70	Shw	.2		Broken fine-grained wacke. Looks like Gowganda formation.		MIG												
2																				
3																				
4																				
5																				
6	1.70	9.20	DB			Fine-grained massive diabase with local interbedded fine-grained sandstone		DB												
7																				
8																				
9																				
10																				
11																				
12																				
13																				
14																				
15																				
16	9.20	23.09	Shw	.2	10	Broken fine-grained wacke. Looks like Gowganda formation. RQD=50%		MIG												
17																				
18																				
19																				
20																				
21																				
22																				
23																				
24	23.09	31.30	Shw	.5	5	Broken sandstone.		MIG					diss							

Drillhole No. PD-11-21

GINGURU EXPLORATION INC.

Northing : 5179562

Drilled by: Summit Drilling

Pardo Project Diamond Drilling 2010/2011

Easting : 557734

Core size :BQW

Core stored at Ginguro's core yard facility at 2018 Kingsway, Sudbury, ON P3B 4J8

Elevation (masl): 321

Logged date: 2011-9-27

Dip (deg): -90

Logged by: C Li

Start date: 2011-9-22

Township: PARDO

Azimuth (deg): 0

Sampled by: [ ]

End date: 2011-9-26

Claim No.: 4217733

Total Depth (m): 101

Depth (m)	Logging						Clast (size mm)				Pyrite			Analytical						
	From (m)	To (m)	Lith Code	Matrix size	Dip	Comments	Strat	Strat	Clast Ave	Clast Max	Qtz %	Clast type	Py type	Py %	Py Size (mm)	From (m)	To (m)	Sample	Au (ppm)	Au ppm
26																				
27																				
28	23.09	31.30	Shw	.5	5	Broken sandstone.		MIG					diss							
29																				
30																				
31																30.8	31.3	L575589		
32	31.30	32.00	Gmpc	.5		Clast supported conglomerate.		MIG								31.3	31.8	L575590		
33																31.8	32.3	L575591		
34	32.00	34.64	Gmpm	.3		Matrix supported conglomerate. Rich in py in matrix at bottom 15cm		MIG								32.3	32.8	L575592		
35																32.8	33.3	L575593		
36																33.3	33.8	L575594		
37																33.8	34	L575595		
38																34	34.6	L575596		
39																34.6	35.1	L575597		
40																35.1	35.6	L575598		
41																35.6	36.1	L575599		
42																36.1	36.6	L757451		
43																36.6	37.1	L757452		
44																37.1	37.6	L757453		
45																37.6	38.1	L757454		
46																38.1	38.4	L757455		
47																38.4	38.7	L757456		
48																38.7	39	L757457		
49																39	39.3	L757458		
50																39.3	41	L757459		
51																41	41.5	L757461		
52																41.5	42	L757462		
53	34.64	60.73	Gmpc	.2		Mississagi basal conglomerate		MIGL								42	42.5	L757463		
54																42.5	43	L757464		
55																43	43.5	L757465		
56																43.5	44	L757466		
57																44	44.5	L757467		
58																44.5	45	L757468		
59																45	45.5	L757469		
60																45.5	46	L757470		
61																46	46.5	L757471		
62																46.5	47	L757472		
63																47	47.5	L757473		
64																47.5	48	L757474		
65																48	48.5	L757475		
66																48.5	49	L757476		
67																49	49.5	L757477		
68																49.5	50	L757478		

Drillhole No. PD-11-21

**GINGURU EXPLORATION INC.**

Northing : 5179562

Drilled by: Summit Drilling

**Pardo Project Diamond Drilling 2010/2011**

Easting : 557734

Core size :BQW

Core stored at Ginguro's core yard facility  
at 2018 Kingsway, Sudbury, ON P3B 4J8

Elevation (masl): 321

Logged date: 2011-9-27

Dip (deg): -90

Logged by: C Li

Start date: 2011-9-22

Township: PARDO

Azimuth (deg): 0

Sampled by:

End date: 2011-9-26

Claim No.: 4217733

Total Depth (m): 101

Depth (m)	Logging						Clast (size mm)				Pyrite			Analytical						
	From (m)	To (m)	Lith Code	Matrix size	Dip	Comments	Strat	Strat	Clast Ave	Clast Max	Qtz %	Clast type	Py type	Py %	Py Size (mm)	From (m)	To (m)	Sample	Au (ppm)	Au ppm
49.5																49.5	50	L757478		
50																50	50.5	L757479		
51																51	51.5	L757481		
51.5																51.5	52	L757482		
52																52	52.5	L757483		
52.5																52.5	53	L757484		
53																53	53.5	L757485		
53.5																53.5	54	L757486		
54																54	54.5	L757487		
54.5																54.5	55	L757488		
55	34.64	60.73	Gmpc	.2		Mississagi basal conglomerate		MIGL								55	55.5	L757489		
55.5																55.5	56	L757490		
56																56	56.5	L757491		
56.5																56.5	57	L757492		
57																57	57.5	L757493		
57.5																57.5	58	L757494		
58																58	58.5	L757495		
58.5																58.5	59	L757496		
59																59	59.5	L757497		
59.5																59.5	60	L757498		
60																60	60.7	L757499		
60.7																60.7	61.2	L757501		
61	60.73	62.00	Fl	.07				MIG								61	61.2	L757502		
61.2																61.2	62	L757503		
62																62	63	L757504		
62	62.00	64.81	Shw	1.5		coarse-grained sandstone		MIG								62	63	L757505		
63																63	63.5	L757506		
63.5																63.5	64	L757507		
64																64	64.3	L757508		
64.3																64.3	64.8	L757509		
64.8	64.81	66.00	Gmpm	.2		Matrix supported conglomerate, containing no blebs.		MIG								64.8	65.3	L757510		
65.3																65.3	66	L757511		
66																66	66.5	L757512		
67																				
68																				
69																				
70	66.00	77.88	Fl	.07		Siltstone.		PEF												
71																				
72																				
73																				
74																				



Drillhole No. PD-11-21

**GINGURU EXPLORATION INC.**

Northing : 5179562

Drilled by: Summit Drilling

**Pardo Project Diamond Drilling 2010/2011**

Easting : 557734

Core size :BQW

Core stored at Ginguru's core yard facility  
at 2018 Kingsway, Sudbury, ON P3B 4J8

Elevation (masl): 321

Logged date: 2011-9-27

Dip (deg): -90

Logged by: C Li

Start date: 2011-9-22

Township: PARDO

Azimuth (deg): 0

Sampled by:

End date: 2011-9-26

Claim No.: 4217733

Total Depth (m): 101

Depth (m)	Depth (m)	Logging					Clast (size mm)				Pyrite			Analytical							
		From (m)	To (m)	Lith Code	Matrix size	Dip	Comments	Strat	Strat	Clast Ave	Clast Max	Qtz %	Clast type	Py type	Py %	Py Size (mm)	From (m)	To (m)	Sample	Au (ppm)	Au ppm
76	76	66.00	77.88	Fl	.07	Siltstone.		PEF													
77	77																				
78	78																77.4	77.9	I636184		
79	79																77.9	78.4	I636185		
80	80																78.4	78.9	I636186		
81	81	77.88	80.74	Gmpm	.3	Matrix supported conglomerate.		RLDI			5% meta sediment						78.9	79.4	I636187		
82	82																79.4	80	I636188		
83	83																80	80.7	I636189		
84	84																80.7	81.2	I636190		
85	85	80.74	83.00	Shw	.3	Grey-colored fine-grained sandstone.		RLDI													
86	86																				
87	87	83.00	83.11	Gmpm	.1			RLDI			15% meta sediment						83	83.1	I636191		
88	88	83.11	83.62	Fl	.07			RLDI									83.1	83.6	I636192		
89	89	83.62	83.79	Gmpm	.1	Matrix supported conglomerate with diss po.		RLDI			20% meta sediment						83.6	83.8	I636193		
90	90																83.8	84.3	I636194		
91	91	83.79	85.89	Fl	.09			RLDI													
92	92																				
93	93																				
94	94																85.4	85.9	I636195		
95	95																				
96	96																85.9	86.4	I636196		
97	97																86.4	86.9	I636197		
98	98																86.9	87.5	I636198		
99	99																87.5	88.2	I636199		
100	100																				
101	101	88.16	101.00	Mt		Foliated Archean metasediment with mafic intrusions and qz veins		ABS			40% meta sediment + 15% meta volcanic cs										

Drillhole No. PD-11-21

**GINGURU EXPLORATION INC.**

Northing : 5179562

Drilled by: Summit Drilling

**Pardo Project Diamond Drilling 2010/2011**

Easting : 557734

Core size :BQW

Core stored at Ginguro's core yard facility  
at 2018 Kingsway, Sudbury, ON P3B 4J8

Elevation (masl): 321

Logged date: 2011-9-27

Dip (deg): -90

Logged by: C Li

Start date: 2011-9-22

Township: PARDO

Azimuth (deg): 0

Sampled by:

End date: 2011-9-26

Claim No.: 4217733

Total Depth (m): 101

Depth (m)	Logging						Clast (size mm)				Pyrite			Analytical						
	From (m)	To (m)	Lith Code	Matrix size	Dip	Comments	Strat	Strat	Clast Ave	Clast Max	Qtz %	Clast type	Py type	Py %	Py Size (mm)	From (m)	To (m)	Sample	Au (ppm)	Au ppm
88.16	101.00	Mt				Foliated Archean metasediment with mafic intrusions and qz veins		ABS	50	100	50			5	10	5	10			
101																				
102																				
103																				
104																				
105																				
106																				
107																				
108																				
109																				
110																				
111																				
112																				
113																				
114																				
115																				
116																				
117																				
118																				
119																				
120																				
121																				
122																				
123																				
124																				

Drillhole No. PD-11-22

**GINGURU EXPLORATION INC.**

Northing : 5181234

Drilled by: Summit Drilling

**Pardo Project Diamond Drilling 2010/2011**

Easting : 552536

Core size :BQW

Core stored at Ginguro's core yard facility  
at 2018 Kingsway, Sudbury, ON P3B 4J8

Elevation (masl): 333

Logged date: 2011-10-11

Dip (deg): -90

Logged by: C Li

Start date: 2011-9-28

Township: MCNISH

Azimuth (deg): 0

Sampled by:

End date: 2011-10-5

Claim No.: 4217751

Total Depth (m): 267

Depth (m)	Depth (m)	Logging						Clast (size mm)				Pyrite			Analytical								
		From (m)	To (m)	Lith Code	Matrix size	Dip	Comments	Strat	Strat	Clast Ave	Clast Max	Qtz %	Clast type	Py type	Py %	Py Size (mm)	From (m)	To (m)	Sample	Au (ppm)	Au ppm		
1	1																						
2	2																						
3	3																						
4	4																						
5	5																						
6	6																						
7	7																						
8	8																						
9	9																						
10	10																						
11	11																						
12	12	0.00	48.34	DB	1.5	isotropic massive diabase		DB															
13	13																						
14	14																						
15	15																						
16	16																						
17	17																						
18	18																						
19	19																						
20	20																						
21	21																						
22	22																						
23	23																						
24	24																						

Drillhole No. PD-11-22

**GINGURU EXPLORATION INC.**

Northing : 5181234

Drilled by: Summit Drilling

**Pardo Project Diamond Drilling 2010/2011**

Easting : 552536

Core size :BQW

Core stored at Ginguru's core yard facility  
at 2018 Kingsway, Sudbury, ON P3B 4J8

Elevation (masl): 333

Logged date: 2011-10-11

Dip (deg): -90

Logged by: C Li

Start date: 2011-9-28

Township: MCNISH

Azimuth (deg): 0

Sampled by:

End date: 2011-10-5

Claim No.: 4217751

Total Depth (m): 267

Depth (m)	Logging						Clast (size mm)				Pyrite			Analytical						
	From (m)	To (m)	Lith Code	Matrix size	Dip	Comments	Strat	Strat	Clast Ave	Clast Max	Qtz %	Clast type	Py type	Py %	Py Size (mm)	From (m)	To (m)	Sample	Au (ppm)	Au ppm
26									50	100	300			5	10					
27									50	100	300			5	10					
28									50	100	300			5	10					
29									50	100	300			5	10					
30									50	100	300			5	10					
31									50	100	300			5	10					
32									50	100	300			5	10					
33									50	100	300			5	10					
34									50	100	300			5	10					
35									50	100	300			5	10					
36									50	100	300			5	10					
37	0.00	48.34	DB	1.5		sotropic massive diabase		DB												
38																				
39																				
40																				
41																				
42																				
43																				
44																				
45																				
46																				
47																				
48																				
49	48.34	49.22	GR	2		Porphyritic texture with amphibole phenocrysts. Granophyre?		GR												
	49.22	51.50	DB	.3		fine-grained massive diabase		DB												

Drillhole No. PD-11-22

**GINGURU EXPLORATION INC.**

Northing : 5181234

Drilled by: Summit Drilling

**Pardo Project Diamond Drilling 2010/2011**

Easting : 552536

Core size :BQW

Core stored at Ginguru's core yard facility  
at 2018 Kingsway, Sudbury, ON P3B 4J8

Elevation (masl): 333

Logged date: 2011-10-11

Dip (deg): -90

Logged by: C Li

Start date: 2011-9-28

Township: MCNISH

Azimuth (deg): 0

Sampled by:

End date: 2011-10-5

Claim No.: 4217751

Total Depth (m): 267

Depth (m)	Logging						Clast (size mm)				Pyrite			Analytical							
	From (m)	To (m)	Lith Code	Matrix size	Dip	Comments	Strat	Strat	Clast Ave	Clast Max	Qtz %	Clast type	Py type	Py %	Py Size (mm)	From (m)	To (m)	Sample	Au (ppm)	Au ppm	
51	49.22	51.50	DB	.3		fine-grained massive diabase		DB													
52																					
53																					
54																					
55	51.50	57.50	DB	2				DB													
56																					
57																					
58																					
59																					
60																					
61																					
62																					
63	57.50	68.10	DB	1				DB													
64																					
65																					
66																					
67																					
68																					
69																					
70	68.10	71.10	DB	.2				DB													
71																					
72																					
73	71.10	87.40	DB	1.5				DB													
74																					

Drillhole No. PD-11-22

**GINGURU EXPLORATION INC.**

Northing : 5181234

Drilled by: Summit Drilling

**Pardo Project Diamond Drilling 2010/2011**

Easting : 552536

Core size :BQW

Core stored at Ginguro's core yard facility  
at 2018 Kingsway, Sudbury, ON P3B 4J8

Elevation (masl): 333

Logged date: 2011-10-11

Dip (deg): -90

Logged by: C Li

Start date: 2011-9-28

Township: MCNISH

Azimuth (deg): 0

Sampled by:

End date: 2011-10-5

Claim No.: 4217751

Total Depth (m): 267

Depth (m)	Logging						Clast (size mm)				Pyrite			Analytical						
	From (m)	To (m)	Lith Code	Matrix size	Dip	Comments	Strat	Strat	Clast Ave	Clast Max	Qtz %	Clast type	Py type	Py %	Py Size (mm)	From (m)	To (m)	Sample	Au (ppm)	Au ppm
76									50	100	300			5	10					
77									50	100	300			5	10					
78									50	100	300			5	10					
79									50	100	300			5	10					
80									50	100	300			5	10					
81	71.10	87.40	DB	1.5					50	100	300			5	10					
82									50	100	300			5	10					
83									50	100	300			5	10					
84									50	100	300			5	10					
85									50	100	300			5	10					
86									50	100	300			5	10					
87									50	100	300			5	10					
88									50	100	300			5	10					
89	87.40	90.00	DB	.5					50	100	300			5	10					
90									50	100	300			5	10					
91									50	100	300			5	10					
92									50	100	300			5	10					
93									50	100	300			5	10					
94									50	100	300			5	10					
95	90.00	102.00	DB	1.5	Diabase with grain size varies				50	100	300			5	10					
96									50	100	300			5	10					
97									50	100	300			5	10					
98									50	100	300			5	10					
99									50	100	300			5	10					

Drillhole No. PD-11-22

**GINGURU EXPLORATION INC.**

Northing : 5181234

Drilled by: Summit Drilling

**Pardo Project Diamond Drilling 2010/2011**

Easting : 552536

Core size :BQW

Core stored at Ginguru's core yard facility  
at 2018 Kingsway, Sudbury, ON P3B 4J8

Elevation (masl): 333

Logged date: 2011-10-11

Dip (deg): -90

Logged by: C Li

Start date: 2011-9-28

Township: MCNISH

Azimuth (deg): 0

Sampled by:

End date: 2011-10-5

Claim No.: 4217751

Total Depth (m): 267

Depth (m)	Logging						Clast (size mm)				Pyrite			Analytical						
	From (m)	To (m)	Lith Code	Matrix size	Dip	Comments	Strat	Strat	Clast Ave	Clast Max	Qtz %	Clast type	Py type	Py %	Py Size (mm)	From (m)	To (m)	Sample	Au (ppm)	Au ppm
101	101.90.00	102.00	DB	1.5		Diabase with grain size varies		DB	50	100	50			5	10					
102																				
103																				
104																				
105																				
106																				
107																				
108																				
109																				
110																				
111																				
112																				
113	102.00	128.30	DB	1				DB												
114																				
115																				
116																				
117																				
118																				
119																				
120																				
121																				
122																				
123																				
124																				

Drillhole No. PD-11-22

**GINGURU EXPLORATION INC.**

Northing : 5181234

Drilled by: Summit Drilling

**Pardo Project Diamond Drilling 2010/2011**

Easting : 552536

Core size :BQW

Core stored at Ginguru's core yard facility  
at 2018 Kingsway, Sudbury, ON P3B 4J8

Elevation (masl): 333

Logged date: 2011-10-11

Dip (deg): -90

Logged by: C Li

Start date: 2011-9-28

Township: MCNISH

Azimuth (deg): 0

Sampled by:

End date: 2011-10-5

Claim No.: 4217751

Total Depth (m): 267

Depth (m)	Depth (m)	Logging					Clast (size mm)				Pyrite			Analytical									
		From (m)	To (m)	Lith Code	Matrix size	Dip	Comments	Strat	Strat	Clast Ave	Clast Max	Qtz %	Clast type	Py type	Py %	Py Size (mm)	From (m)	To (m)	Sample	Au (ppm)	Au ppm		
126	126	102.00	128.30	DB	1																		
127	127																						
128	128																						
129	129	128.30	130.67	DB	.3																		
130	130																						
131	131																						
132	132																						
133	133																						
134	134	130.67	137.30	FI	.08																		
135	135																						
136	136																						
137	137																						
138	138																						
139	139																						
140	140																						
141	141	137.30	145.30	Shw	.07	Fine-grained sandstone with rare clasts and slump folds																	
142	142																						
143	143																						
144	144																						
145	145																						
146	146																						
147	147																						
148	148	145.30	156.00	Gmpm	.1	Diamictite																	
149	149																						



Drillhole No. PD-11-22

**GINGURU EXPLORATION INC.**

Northing : 5181234

Drilled by: Summit Drilling

**Pardo Project Diamond Drilling 2010/2011**

Easting : 552536

Core size :BQW

Core stored at Ginguru's core yard facility  
at 2018 Kingsway, Sudbury, ON P3B 4J8

Elevation (masl): 333

Logged date: 2011-10-11

Dip (deg): -90

Logged by: C Li

Start date: 2011-9-28

Township: MCNISH

Azimuth (deg): 0

Sampled by:

End date: 2011-10-5

Claim No.: 4217751

Total Depth (m): 267

Depth (m)	Depth (m)	Logging					Clast (size mm)				Pyrite			Analytical										
		From (m)	To (m)	Lith Code	Matrix size	Dip	Comments	Strat	Strat	Clast Ave	Clast Max	Qtz %	Clast type	Py type	Py %	Py Size (mm)	From (m)	To (m)	Sample	Au (ppm)	Au ppm			
151	151																							
152	152																							
153	153	145.30	156.00	Gmpm	.1	Diamictite		gow																
154	154																							
155	155																							
156	156																							
157	157	156.00	157.60	Ft	.1			gow																
158	158																							
159	159																							
160	160																							
161	161	157.60	165.10	Gmpm	.1			gow																
162	162																							
163	163																							
164	164																							
165	165																							
166	166																							
167	167																							
168	168																							
169	169	165.10	173.20	Fl	.08			gow																
170	170																							
171	171																							
172	172																							
173	173																							
174	174	173.20	189.50	Gmpm	.1			gow																

Drillhole No. PD-11-22

**GINGURU EXPLORATION INC.**

Northing : 5181234

Drilled by: Summit Drilling

**Pardo Project Diamond Drilling 2010/2011**

Easting : 552536

Core size :BQW

Core stored at Ginguru's core yard facility  
at 2018 Kingsway, Sudbury, ON P3B 4J8

Elevation (masl): 333

Logged date: 2011-10-11

Dip (deg): -90

Logged by: C Li

Start date: 2011-9-28

Township: MCNISH

Azimuth (deg): 0

Sampled by:

End date: 2011-10-5

Claim No.: 4217751

Total Depth (m): 267

Depth (m)	Depth (m)	Logging					Clast (size mm)				Pyrite			Analytical									
		From (m)	To (m)	Lith Code	Matrix size	Dip	Comments	Strat	Strat	Clast Ave	Clast Max	Qtz %	Clast type	Py type	Py %	Py Size (mm)	From (m)	To (m)	Sample	Au (ppm)	Au ppm		
176	176																						
177	177																						
178	178																						
179	179																						
180	180																						
181	181																						
182	182	173.20	189.50	Gmpm	.1			gow															
183	183																						
184	184																						
185	185																						
186	186																						
187	187																						
188	188																						
189	189																						
190	190																						
191	191	189.50	192.10	Gmpm	.2	0		gow															
192	192																						
193	193	192.10	194.40	Gmpc	.1			gow															
194	194																						
195	195																						
196	196																						
197	197	194.40	198.34	Gmpm	.1			gow															
198	198																						
199	199	198.34	267.00	Mt			Fine-grained metasediment with foliated diabase at 241.9-242.8m	ABS															

Drillhole No. PD-11-22

**GINGURU EXPLORATION INC.**

Northing : 5181234

Drilled by: Summit Drilling

**Pardo Project Diamond Drilling 2010/2011**

Easting : 552536

Core size :BQW

Core stored at Ginguru's core yard facility  
at 2018 Kingsway, Sudbury, ON P3B 4J8

Elevation (masl): 333

Logged date: 2011-10-11

Dip (deg): -90

Logged by: C Li

Start date: 2011-9-28

Township: MCNISH

Azimuth (deg): 0

Sampled by:

End date: 2011-10-5

Claim No.: 4217751

Total Depth (m): 267

Depth (m)	Depth (m)	Logging						Clast (size mm)				Pyrite			Analytical							
		From (m)	To (m)	Lith Code	Matrix size	Dip	Comments	Strat	Strat	Clast Ave	Clast Max	Qtz %	Clast type	Py type	Py %	Py Size (mm)	From (m)	To (m)	Sample	Au (ppm)	Au ppm	
201	201																					
202	202																					
203	203																					
204	204																					
205	205																					
206	206																					
207	207																					
208	208																					
209	209																					
210	210																					
211	211																					
212	212	198.34	267.00	Mt			Fine-grained metasediment with foliated diabase at 241.9-242.8m		ABS													
213	213																					
214	214																					
215	215																					
216	216																					
217	217																					
218	218																					
219	219																					
220	220																					
221	221																					
222	222																					
223	223																					
224	224																					

Drillhole No. PD-11-22

**GINGURU EXPLORATION INC.**

Northing : 5181234

Drilled by: Summit Drilling

**Pardo Project Diamond Drilling 2010/2011**

Easting : 552536

Core size :BQW

Core stored at Ginguru's core yard facility  
at 2018 Kingsway, Sudbury, ON P3B 4J8

Elevation (masl): 333

Logged date: 2011-10-11

Dip (deg): -90

Logged by: C Li

Start date: 2011-9-28

Township: MCNISH

Azimuth (deg): 0

Sampled by:

End date: 2011-10-5

Claim No.: 4217751

Total Depth (m): 267

Depth (m)	Depth (m)	Logging						Clast (size mm)				Pyrite			Analytical								
		From (m)	To (m)	Lith Code	Matrix size	Dip	Comments	Strat	Strat	Clast Ave	Clast Max	Qtz %	Clast type	Py type	Py %	Py Size (mm)	From (m)	To (m)	Sample	Au (ppm)	Au ppm		
226	226																						
227	227																						
228	228																						
229	229																						
230	230																						
231	231																						
232	232																						
233	233																						
234	234																						
235	235																						
236	236																						
237	237	198.34	267.00	Mt			Fine-grained metasediment with foliated diabase at 241.9-242.8m		ABS														
238	238																						
239	239																						
240	240																						
241	241																						
242	242																						
243	243																						
244	244																						
245	245																						
246	246																						
247	247																						
248	248																						
249	249																						

Drillhole No. PD-11-22

**GINGURU EXPLORATION INC.**

Northing : 5181234

Drilled by: Summit Drilling

**Pardo Project Diamond Drilling 2010/2011**

Easting : 552536

Core size :BQW

Core stored at Ginguru's core yard facility  
at 2018 Kingsway, Sudbury, ON P3B 4J8

Elevation (masl): 333

Logged date: 2011-10-11

Dip (deg): -90

Logged by: C Li

Start date: 2011-9-28

Township: MCNISH

Azimuth (deg): 0

Sampled by:

End date: 2011-10-5

Claim No.: 4217751

Total Depth (m): 267

Depth (m)	Depth (m)	Logging						Clast (size mm)				Pyrite			Analytical								
		From (m)	To (m)	Lith Code	Matrix size	Dip	Comments	Strat	Strat	Clast Ave	Clast Max	Qtz %	Clast type	Py type	Py %	Py Size (mm)	From (m)	To (m)	Sample	Au (ppm)	Au ppm		
251	251																						
252	252																						
253	253																						
254	254																						
255	255																						
256	256																						
257	257																						
258	258																						
259	259	198.34	267.00	Mt			Fine-grained metasediment with foliated diabase at 241.9-242.8m		ABS														
260	260																						
261	261																						
262	262																						
263	263																						
264	264																						
265	265																						
266	266																						
267	267																						
268	268																						
269	269																						
270	270																						
271	271																						
272	272																						
273	273																						
274	274																						

Drillhole No. PD-11-24

**GINGURU EXPLORATION INC.**

Northing : 5178043

Drilled by: Summit Drilling

**Pardo Project Diamond Drilling 2010/2011**

Easting : 556364

Core size :BQE

Core stored at Ginguro's core yard facility  
at 2018 Kingsway, Sudbury, ON P3B 4J8

Elevation (masl): 271

Logged date: 2012-1-9

Dip (deg): -90

Logged by: P.Olivier

Start date: 2011-11-29

Township: PARDO

Azimuth (deg): 0

Sampled by :P.Olivier and M.

End date: 2012-1-7

Claim No.: 4268004

Total Depth (m): 258

Depth (m)	Depth (m)	Logging						Clast (size mm)				Pyrite			Analytical						
		From (m)	To (m)	Lith Code	Matrix size	Dip	Comments	Strat	Strat	Clast Ave	Clast Max	Qtz %	Clast type	Py type	Py %	Py Size (mm)	From (m)	To (m)	Sample	Au (ppm)	Au ppm
0	0																				
1	1																				
2	2																				
3	3	0.00	5.30	Shw			Medium-grained dark-grey sandstone		MIU												
4	4																				
5	5																				
6	6																				
7	7																				
8	8	5.30	10.93	Shw			Medium-grained dark-grey sandstone with a coarser matrix (like a girtstone)		MIS												
9	9																				
10	10																				
11	11																				
12	12																				
13	13																				
14	14																				
15	15																				
16	16																				
17	17																				
18	18	10.93	210.68	Shw			Medium-grained dark-grey sandstone		MIU												
19	19																				
20	20																				
21	21																				
22	22																				
23	23																				
24	24																				

Drillhole No. PD-11-24

### GINGURU EXPLORATION INC.

Northing : 5178043

Drilled by: Summit Drilling

### Pardo Project Diamond Drilling 2010/2011

Easting : 556364

Core size :BQE

Core stored at Ginguro's core yard facility  
at 2018 Kingsway, Sudbury, ON P3B 4J8

Elevation (masl): 271

Logged date: 2012-1-9

Dip (deg): -90

Logged by: P.Olivier

Start date: 2011-11-29

Township: PARDO

Azimuth (deg): 0

Sampled by :P.Olivier and M.

End date: 2012-1-7

Claim No.: 4268004

Total Depth (m): 258

Depth (m)	Depth (m)	Logging						Clast (size mm)				Pyrite			Analytical						
		From (m)	To (m)	Lith Code	Matrix size	Dip	Comments	Strat	Strat	Clast Ave	Clast Max	Qtz %	Clast type	Py type	Py %	Py Size (mm)	From (m)	To (m)	Sample	Au (ppm)	Au ppm
26	26																				
27	27																				
28	28																				
29	29																				
30	30																				
31	31																				
32	32																				
33	33																				
34	34																				
35	35																				
36	36																				
37	37	10.93	210.68	Shw			Medium-grained dark-grey sandstone		MTU												
38	38																				
39	39																				
40	40																				
41	41																				
42	42																				
43	43																				
44	44																				
45	45																				
46	46																				
47	47																				
48	48																				
49	49																				

Drillhole No. PD-11-24

**GINGURU EXPLORATION INC.**

Northing : 5178043

Drilled by: Summit Drilling

**Pardo Project Diamond Drilling 2010/2011**

Easting : 556364

Core size :BQE

Core stored at Ginguro's core yard facility  
at 2018 Kingsway, Sudbury, ON P3B 4J8

Elevation (masl): 271

Logged date: 2012-1-9

Dip (deg): -90

Logged by: P.Olivier

Start date: 2011-11-29

Township: PARDO

Azimuth (deg): 0

Sampled by :P.Olivier and M.

End date: 2012-1-7

Claim No.: 4268004

Total Depth (m): 258

Depth (m)	Depth (m)	Logging						Clast (size mm)				Pyrite			Analytical							
		From (m)	To (m)	Lith Code	Matrix size	Dip	Comments	Strat	Strat	Clast Ave	Clast Max	Qtz %	Clast type	Py type	Py %	Py Size (mm)	From (m)	To (m)	Sample	Au (ppm)	Au ppm	
51	51																					
52	52																					
53	53																					
54	54																					
55	55																					
56	56																					
57	57																					
58	58																					
59	59																					
60	60																					
61	61																					
62	62	10.93	210.68	Shw			Medium-grained dark-grey sandstone		MTU													
63	63																					
64	64																					
65	65																					
66	66																					
67	67																					
68	68																					
69	69																					
70	70																					
71	71																					
72	72																					
73	73																					
74	74																					



Drillhole No. PD-11-24

**GINGURU EXPLORATION INC.**

Northing : 5178043

Drilled by: Summit Drilling

**Pardo Project Diamond Drilling 2010/2011**

Easting : 556364

Core size :BQE

Core stored at Ginguro's core yard facility  
at 2018 Kingsway, Sudbury, ON P3B 4J8

Elevation (masl): 271

Logged date: 2012-1-9

Dip (deg): -90

Logged by: P.Olivier

Start date: 2011-11-29

Township: PARDO

Azimuth (deg): 0

Sampled by :P.Olivier and M.

End date: 2012-1-7

Claim No.: 4268004

Total Depth (m): 258

Depth (m)	Depth (m)	Logging						Clast (size mm)				Pyrite			Analytical							
		From (m)	To (m)	Lith Code	Matrix size	Dip	Comments	Strat	Strat	Clast Ave	Clast Max	Qtz %	Clast type	Py type	Py %	Py Size (mm)	From (m)	To (m)	Sample	Au (ppm)	Au ppm	
76	76																					
77	77																					
78	78																					
79	79																					
80	80																					
81	81																					
82	82																					
83	83																					
84	84																					
85	85																					
86	86																					
87	87	10.93	210.68	Shw			Medium-grained dark-grey sandstone		MTU													
88	88																					
89	89																					
90	90																					
91	91																					
92	92																					
93	93																					
94	94																					
95	95																					
96	96																					
97	97																					
98	98																					
99	99																					

Drillhole No. PD-11-24

**GINGURU EXPLORATION INC.**

Northing : 5178043

Drilled by: Summit Drilling

**Pardo Project Diamond Drilling 2010/2011**

Easting : 556364

Core size :BQE

Core stored at Ginguru's core yard facility  
at 2018 Kingsway, Sudbury, ON P3B 4J8

Elevation (masl): 271

Logged date: 2012-1-9

Dip (deg): -90

Logged by: P.Olivier

Start date: 2011-11-29

Township: PARDO

Azimuth (deg): 0

Sampled by :P.Olivier and M.

End date: 2012-1-7

Claim No.: 4268004

Total Depth (m): 258

Depth (m)	Depth (m)	Logging						Clast (size mm)				Pyrite			Analytical							
		From (m)	To (m)	Lith Code	Matrix size	Dip	Comments	Strat	Strat	Clast Ave	Clast Max	Qtz %	Clast type	Py type	Py %	Py Size (mm)	From (m)	To (m)	Sample	Au (ppm)	Au ppm	
101	101																					
102	102																					
103	103																					
104	104																					
105	105																					
106	106																					
107	107																					
108	108																					
109	109																					
110	110																					
111	111																					
112	112	10.93	210.68	Shw			Medium-grained dark-grey sandstone		MTU													
113	113																					
114	114																					
115	115																					
116	116																					
117	117																					
118	118																					
119	119																					
120	120																					
121	121																					
122	122																					
123	123																					
124	124																					

Drillhole No. PD-11-24

**GINGURU EXPLORATION INC.**

Northing : 5178043

Drilled by: Summit Drilling

**Pardo Project Diamond Drilling 2010/2011**

Easting : 556364

Core size :BQE

Core stored at Ginguro's core yard facility  
at 2018 Kingsway, Sudbury, ON P3B 4J8

Elevation (masl): 271

Logged date: 2012-1-9

Dip (deg): -90

Logged by: P.Olivier

Start date: 2011-11-29

Township: PARDO

Azimuth (deg): 0

Sampled by :P.Olivier and M.

End date: 2012-1-7

Claim No.: 4268004

Total Depth (m): 258

Depth (m)	Depth (m)	Logging						Clast (size mm)				Pyrite			Analytical								
		From (m)	To (m)	Lith Code	Matrix size	Dip	Comments	Strat	Strat	Clast Ave	Clast Max	Qtz %	Clast type	Py type	Py %	Py Size (mm)	From (m)	To (m)	Sample	Au (ppm)	Au ppm		
126	126																						
127	127																						
128	128																						
129	129																						
130	130																						
131	131																						
132	132																						
133	133																						
134	134																						
135	135																						
136	136																						
137	137	10.93	210.68	Shw			Medium-grained dark-grey sandstone		MTU														
138	138																						
139	139																						
140	140																						
141	141																						
142	142																						
143	143																						
144	144																						
145	145																						
146	146																						
147	147																						
148	148																						
149	149																						

Drillhole No. PD-11-24

### GINGURU EXPLORATION INC.

Northing : 5178043

Drilled by: Summit Drilling

### Pardo Project Diamond Drilling 2010/2011

Easting : 556364

Core size :BQE

Core stored at Ginguro's core yard facility  
at 2018 Kingsway, Sudbury, ON P3B 4J8

Elevation (masl): 271

Logged date: 2012-1-9

Dip (deg): -90

Logged by: P.Olivier

Start date: 2011-11-29

Township: PARDO

Azimuth (deg): 0

Sampled by :P.Olivier and M.

End date: 2012-1-7

Claim No.: 4268004

Total Depth (m): 258

Depth (m)	Depth (m)	Logging						Clast (size mm)				Pyrite			Analytical						
		From (m)	To (m)	Lith Code	Matrix size	Dip	Comments	Strat	Strat	Clast Ave	Clast Max	Qtz %	Clast type	Py type	Py %	Py Size (mm)	From (m)	To (m)	Sample	Au (ppm)	Au ppm
151	151																				
152	152																				
153	153																				
154	154																153.38	153.58	E5171060		
																	153.58	153.78	E5171063		
																	153.78	154.01	E5171064		
155	155																154.01	155.21	E5171065		
156	156																155.21	155.51	E5171066		
																	155.51	155.71	E5171067		
																	155.71	155.91	E5171068		
																	155.91	156.11	E5171069		
157	157																				
158	158																				
159	159																				
160	160																160	160.2	E5171070		
																	160.2	160.35	E5171071		
																	160.35	160.55	E5171072		
161	161																				
162	162	10.93	210.68	Shw			Medium-grained dark-grey sandstone										162.22	162.42	E5171073		
																	162.42	162.52	E5171074		
																	162.52	162.72	E5171075		
																	162.72	162.92	E5171076		
																	162.92	163.3	E5171077		
																	163.3	163.5	E5171078		
																	163.5	163.7	E5171079		
																	163.7	164.07	E5171081		
																	164.07	164.43	E5171082		
																	164.43	164.68	E5171083		
																	164.68	165	E5171084		
																	165	165.2	E5171085		
																	165.2	165.4	E5171086		
																	165.4	165.6	E5171088		
166	166																				
167	167																				
168	168																167.65	167.85	E5171089		
																	167.85	168	E5171090		
																	168	168.43	E5171091		
																	168.43	168.53	E5171092		
																	168.53	168.73	E5171093		
169	169																169.07	169.27	E5171094		
																	169.27	169.37	E5171095		
																	169.37	169.57	E5171096		
170	170																				
171	171																				
172	172																171.82	172.02	E5171097		
																	172.02	172.17	E5171098		
																	172.17	172.37	E5171099		
173	173																				
																	173.48	173.68	E5171101		
																	173.68	173.78	E5171102		
																	173.78	174	E5171103		
																	174	174.15	E5171104		
																	174.15	174.25	E5171105		
																	174.25	174.4	E5171106		
174	174																174.98	175.18	E5171108		

Drillhole No. PD-11-24

**GINGURU EXPLORATION INC.**

Northing : 5178043

Drilled by: Summit Drilling

**Pardo Project Diamond Drilling 2010/2011**

Easting : 556364

Core size :BQE

Core stored at Ginguro's core yard facility  
at 2018 Kingsway, Sudbury, ON P3B 4J8

Elevation (masl): 271

Logged date: 2012-1-9

Dip (deg): -90

Logged by: P.Olivier

Start date: 2011-11-29

Township: PARDO

Azimuth (deg): 0

Sampled by :P.Olivier and M.

End date: 2012-1-7

Claim No.: 4268004

Total Depth (m): 258

Depth (m)	Depth (m)	Logging						Clast (size mm)				Pyrite			Analytical						
		From (m)	To (m)	Lith Code	Matrix size	Dip	Comments	Strat	Strat	Clast Ave	Clast Max	Qtz %	Clast type	Py type	Py %	Py Size (mm)	From (m)	To (m)	Sample	Au (ppm)	Au ppm
176	176																174.98	175.18	E5171108		
																	175.18	175.28	E5171109		
																	175.28	175.48	E5171110		
177	177																				
178	178																				
179	179																178.08	178.28	E5171111		
																	178.28	178.43	E5171112		
																	178.43	178.63	E5171113		
																	178.63	178.99	E5171114		
																	178.99	179.09	E5171115		
																	179.09	179.29	E5171116		
180	180																				
181	181																180.14	180.34	E5171117		
																	180.34	180.44	E5171118		
																	180.44	180.64	E5171119		
182	182																				
183	183																				
184	184																				
185	185																				
186	186																				
187	187	10.93	210.68	Shw			Medium-grained dark-grey sandstone														
188	188																				
189	189																				
190	190																				
191	191																				
192	192																				
193	193																				
194	194																				
195	195																				
196	196																				
197	197																				
198	198																				
199	199																				

Drillhole No. PD-11-24

**GINGURU EXPLORATION INC.**

Northing : 5178043

Drilled by: Summit Drilling

**Pardo Project Diamond Drilling 2010/2011**

Easting : 556364

Core size :BQE

Core stored at Ginguro's core yard facility  
at 2018 Kingsway, Sudbury, ON P3B 4J8

Elevation (masl): 271

Logged date: 2012-1-9

Dip (deg): -90

Logged by: P.Olivier

Start date: 2011-11-29

Township: PARDO

Azimuth (deg): 0

Sampled by :P.Olivier and M.

End date: 2012-1-7

Claim No.: 4268004

Total Depth (m): 258

Depth (m)	Logging						Clast (size mm)				Pyrite			Analytical						
	From (m)	To (m)	Lith Code	Matrix size	Dip	Comments	Strat	Strat	Clast Ave	Clast Max	Qtz %	Clast type	Py type	Py %	Py Size (mm)	From (m)	To (m)	Sample	Au (ppm)	Au ppm
201																				
202																				
203																				
204																				
205	10.93	210.68	Shw			Medium-grained dark-grey sandstone		MIU												
206																				
207																				
208																				
209																				
210																210.18	210.38	E5171121		
																210.38	210.48	E5171122		
																210.48	210.68	E5171123		
211																				
212																211.8	212	E5171124		
																212	212.2	E5171125		
																212.2	212.4	E5171126		
																212.4	212.6	E5171127		
																212.6	212.8	E5171128		
																212.8	213	E5171129		
																213	213.2	E5171130		
																213.2	213.4	E5171131		
																213.4	213.6	E5171132		
214																				
215																214.45	214.65	E5171134		
																214.65	214.8	E5171135		
																214.8	215	E5171136		
216																				
217																				
218	210.68	241.50	Shw			Medium-grained dark-grey sandstone with a coarser matrix (like a girtstone)		MIS												
219																				
220																				
221																				
222																222.25	222.45	E5171137		
																222.45	222.65	E5171138		
																222.65	222.87	E5171139		
223																				
224																				

Drillhole No. PD-11-24

**GINGURU EXPLORATION INC.**

Northing : 5178043

Drilled by: Summit Drilling

**Pardo Project Diamond Drilling 2010/2011**

Easting : 556364

Core size :BQE

Core stored at Ginguro's core yard facility  
at 2018 Kingsway, Sudbury, ON P3B 4J8

Elevation (masl): 271

Logged date: 2012-1-9

Dip (deg): -90

Logged by: P.Olivier

Start date: 2011-11-29

Township: PARDO

Azimuth (deg): 0

Sampled by :P.Olivier and M.

End date: 2012-1-7

Claim No.: 4268004

Total Depth (m): 258

Depth (m)	Depth (m)	Logging						Clast (size mm)				Pyrite			Analytical								
		From (m)	To (m)	Lith Code	Matrix size	Dip	Comments	Strat	Strat	Clast Ave	Clast Max	Qtz %	Clast type	Py type	Py %	Py Size (mm)	From (m)	To (m)	Sample	Au (ppm)	Au ppm		
226	226																						
227	227																						
228	228																						
229	229																						
230	230																						
231	231																						
232	232																232.35	232.55	E5171142				
233	233	210.68	241.50	Shw			Medium-grained dark-grey sandstone with a coarser matrix (like a girtstone)										232.55	232.65	E5171143				
234	234																232.65	232.85	E5171144				
235	235																						
236	236																						
237	237																						
238	238																						
239	239																						
240	240																						
241	241																						
242	242																						
243	243																						
244	244																						
245	245																						
246	246	241.50	258.00	Shw			Very-fine grained sandstone with gentle layering																
247	247																						
248	248																						
249	249																						

Drillhole No. PD-11-24

**GINGURU EXPLORATION INC.**

Northing : 5178043

Drilled by: Summit Drilling

**Pardo Project Diamond Drilling 2010/2011**

Easting : 556364

Core size :BQE

Core stored at Ginguro's core yard facility  
at 2018 Kingsway, Sudbury, ON P3B 4J8

Elevation (masl): 271

Logged date: 2012-1-9

Dip (deg): -90

Logged by: P.Olivier

Start date: 2011-11-29

Township: PARDO

Azimuth (deg): 0

Sampled by :P.Olivier and M.

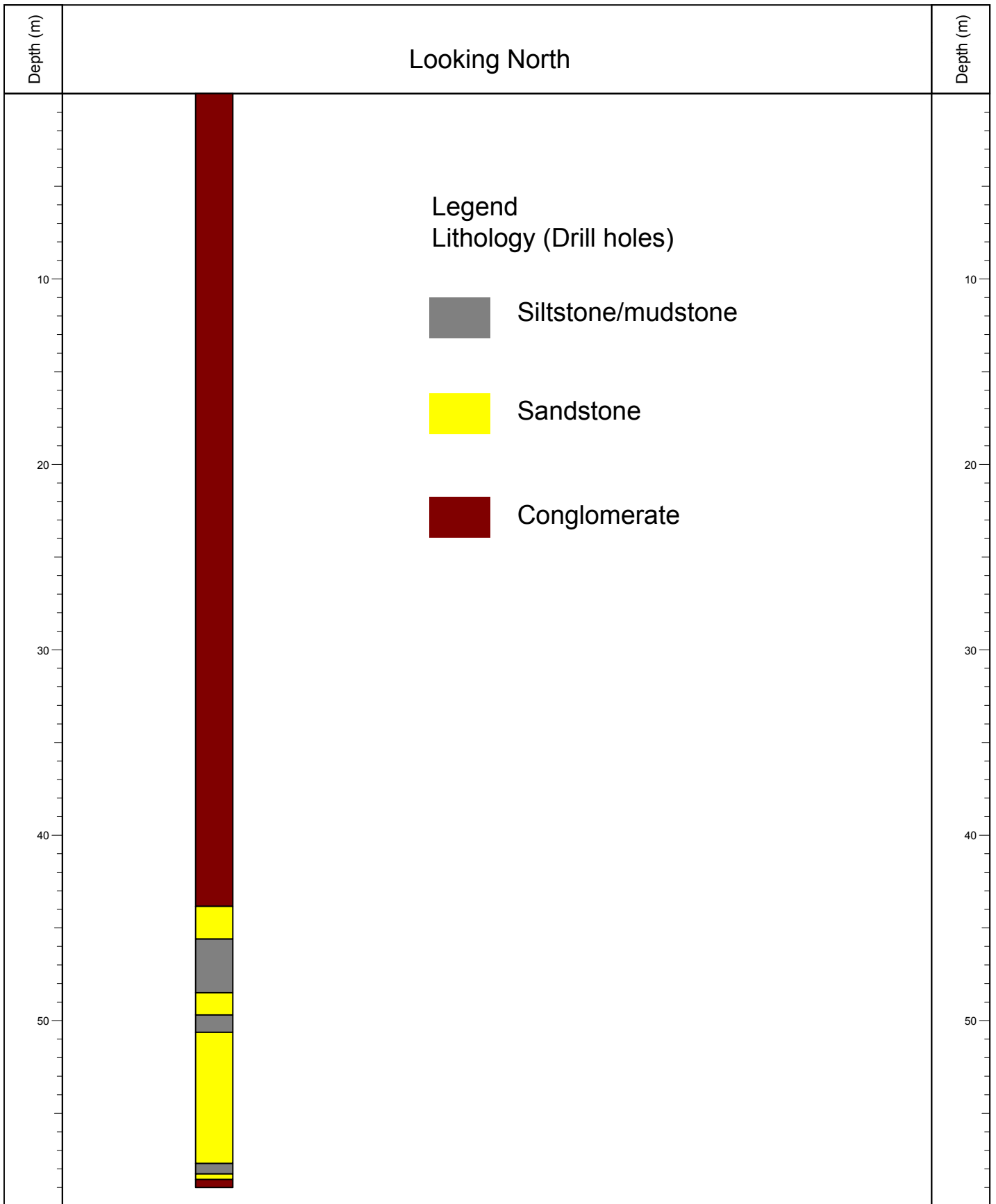
End date: 2012-1-7

Claim No.: 4268004

Total Depth (m): 258

Depth (m)	Depth (m)	Logging						Clast (size mm)				Pyrite			Analytical								
		From (m)	To (m)	Lith Code	Matrix size	Dip	Comments	Strat	Strat	Clast Ave	Clast Max	Qtz %	Clast type	Py type	Py %	Py Size (mm)	From (m)	To (m)	Sample	Au (ppm)	Au ppm		
251	251																						
252	252																						
253	253																						
254	254	241.50	258.00	Shw			Very-fine grained sandstone with gentle layering		PES														
255	255																						
256	256																						
257	257																						
258	258																						
259	259																						
260	260																						
261	261																						
262	262																						
263	263																						
264	264																						
265	265																						
266	266																						
267	267																						
268	268																						
269	269																						
270	270																						
271	271																						
272	272																						
273	273																						
274	274																						





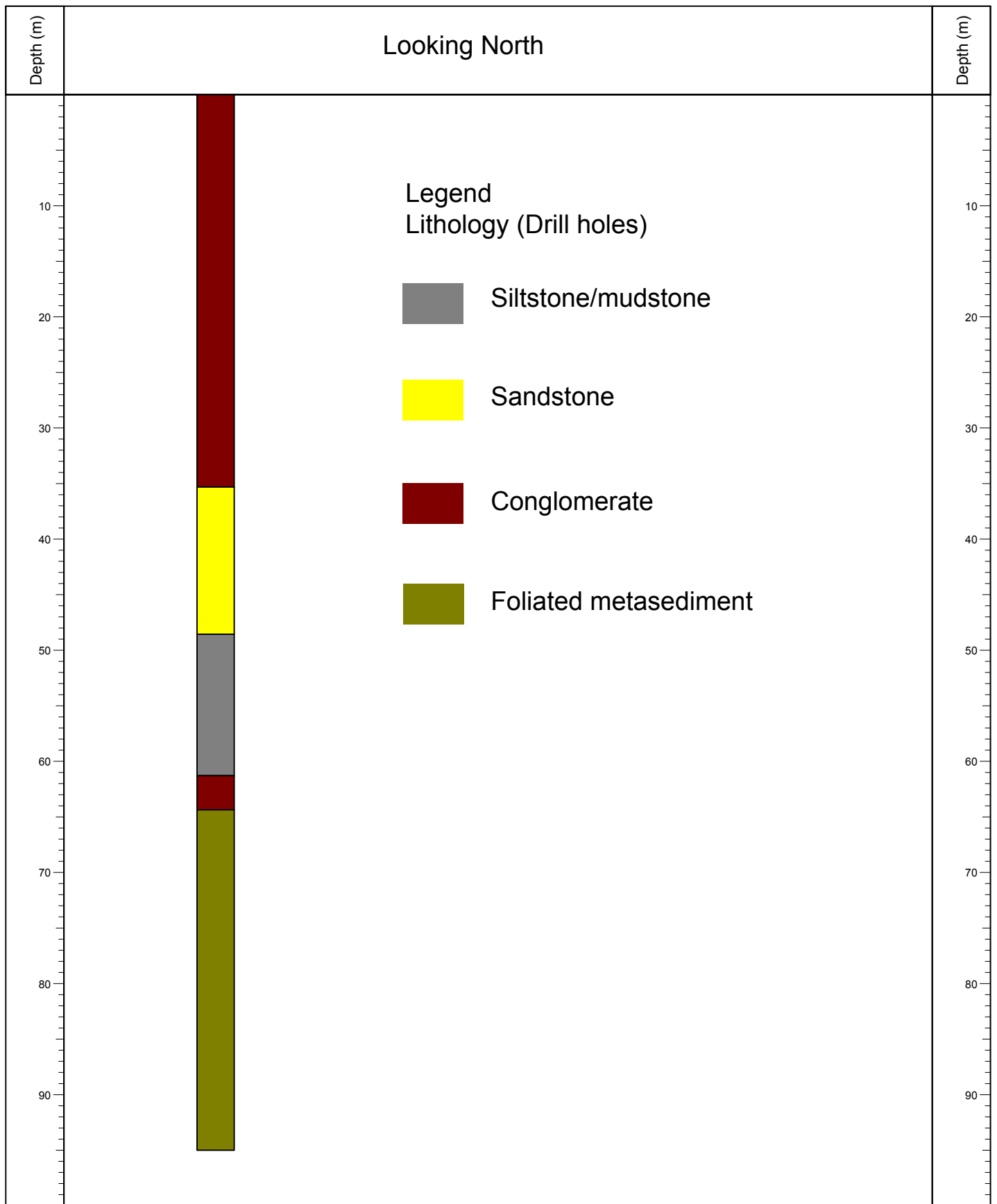
Drillhole No. PD-11-09  
 Drill type: Summit Drilling  
 Core size : BQW  
 Logging date: 2011-9-5  
 Logged By: C Li

**GINGURO EXPLORATION INC.**  
**Pardo Project Diamond Drilling 2011**

Core stored at Ginguro's core yard facility  
 at 2018 Kingsway, Sudbury, ON P3B 4J8

Start date: 2011-8-28      Township : PARDO  
 End date: 2011-8-30      Claim number : 4217734

Northing : 5179837  
 Easting : 557369  
 Elevation (masl): 285  
 Dip (deg): -90  
 Azimuth (deg): 0  
 Total Depth (m): 59



Drillhole No. PD-11-08

Drill type: Summit Drilling

Core size: BQW

Logging date: 2011-9-7

Logged By: C Li

**GINGURO EXPLORATION INC.**  
**Pardo Project Diamond Drilling 2011**

Core stored at Ginguro's core yard facility  
at 2018 Kingsway, Sudbury, ON P3B 4J8

Start date: 2011-8-26  
End date: 2011-8-27

Township: PARDO  
Claim number: 4217734

Northing: 5179918

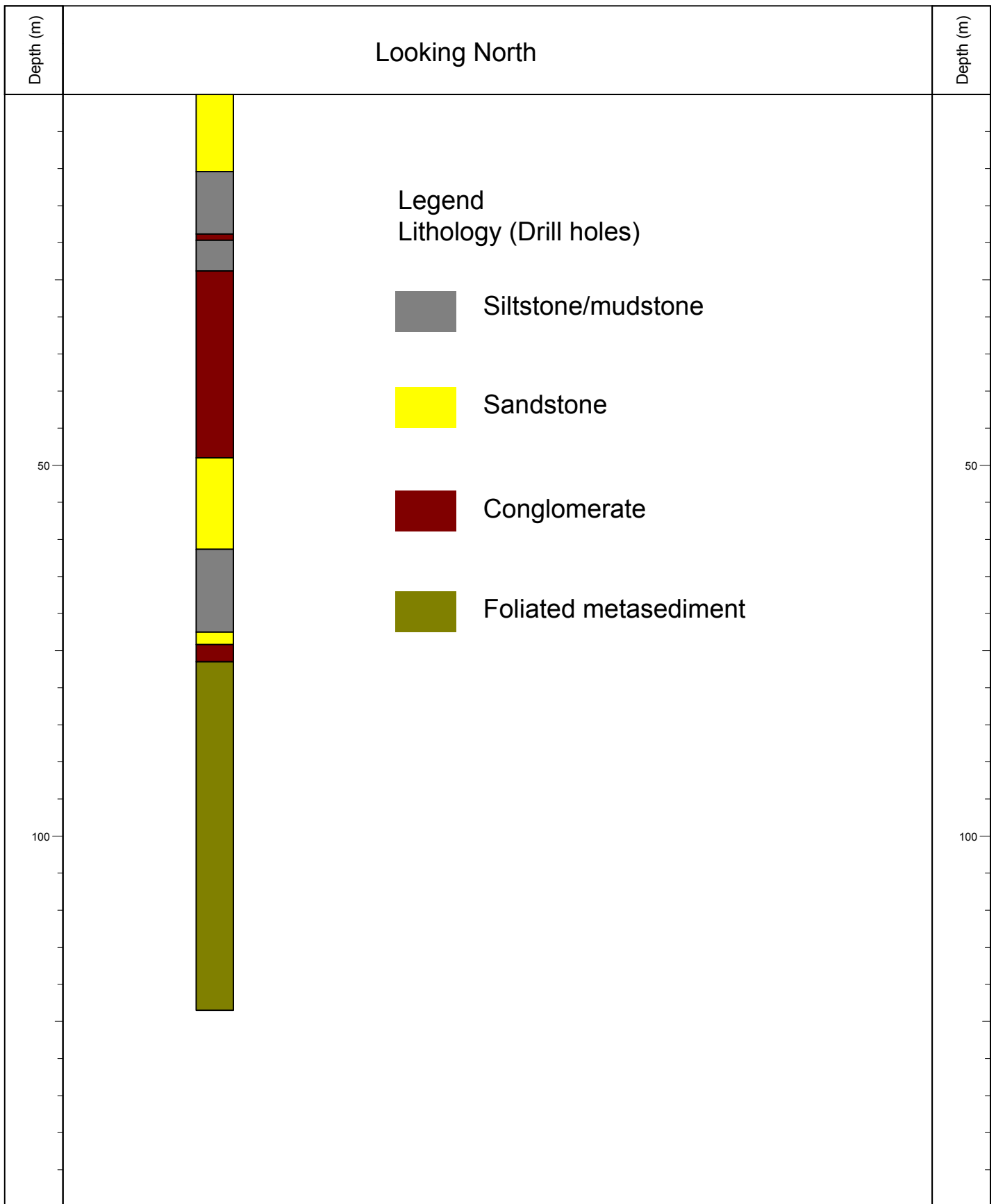
Easting: 557298

Elevation (masl): 286

Dip (deg): -90

Azimuth (deg): 0

Total Depth (m): 95



Drillhole No. PD-11-07

Drill type: Summit Drilling

Core size : BQW

Logging date: 2011-8-29

Logged By: C Li

**GINGURO EXPLORATION INC.**  
**Pardo Project Diamond Drilling 2011**

Core stored at Ginguro's core yard facility  
at 2018 Kingsway, Sudbury, ON P3B 4J8

Start date: 2011-8-22  
End date: 2011-8-24

Township : PARDO  
Claim number : 4217733

Northing : 5179351

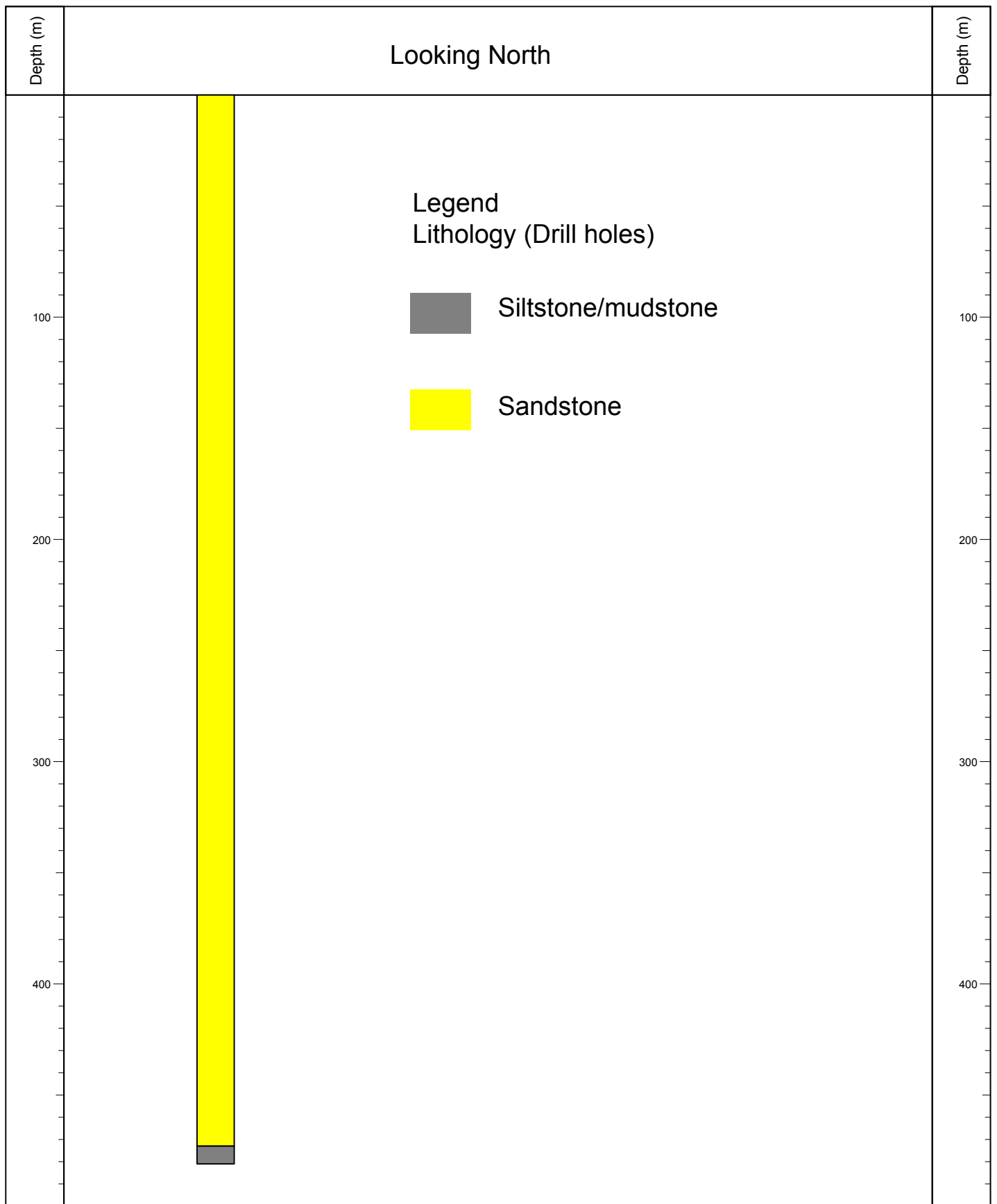
Easting : 557447

Elevation (masl): 288

Dip (deg): -90

Azimuth (deg): 0

Total Depth (m): 123.5



Drillhole No. PD-11-06

Drill type: Summit Drilling

Core size : BQW

Logged By: C Li

Sampled by : W. Whymark

**GINGURO EXPLORATION INC.**  
**Pardo Project Diamond Drilling 2011**

Core stored at Ginguro's core yard facility  
at 2018 Kingsway, Sudbury, ON P3B 4J8

Start date: 2011-8-15  
End date: 2011-8-26

Township : MCNISH  
Claim number : 4217746

Northing : 5176765

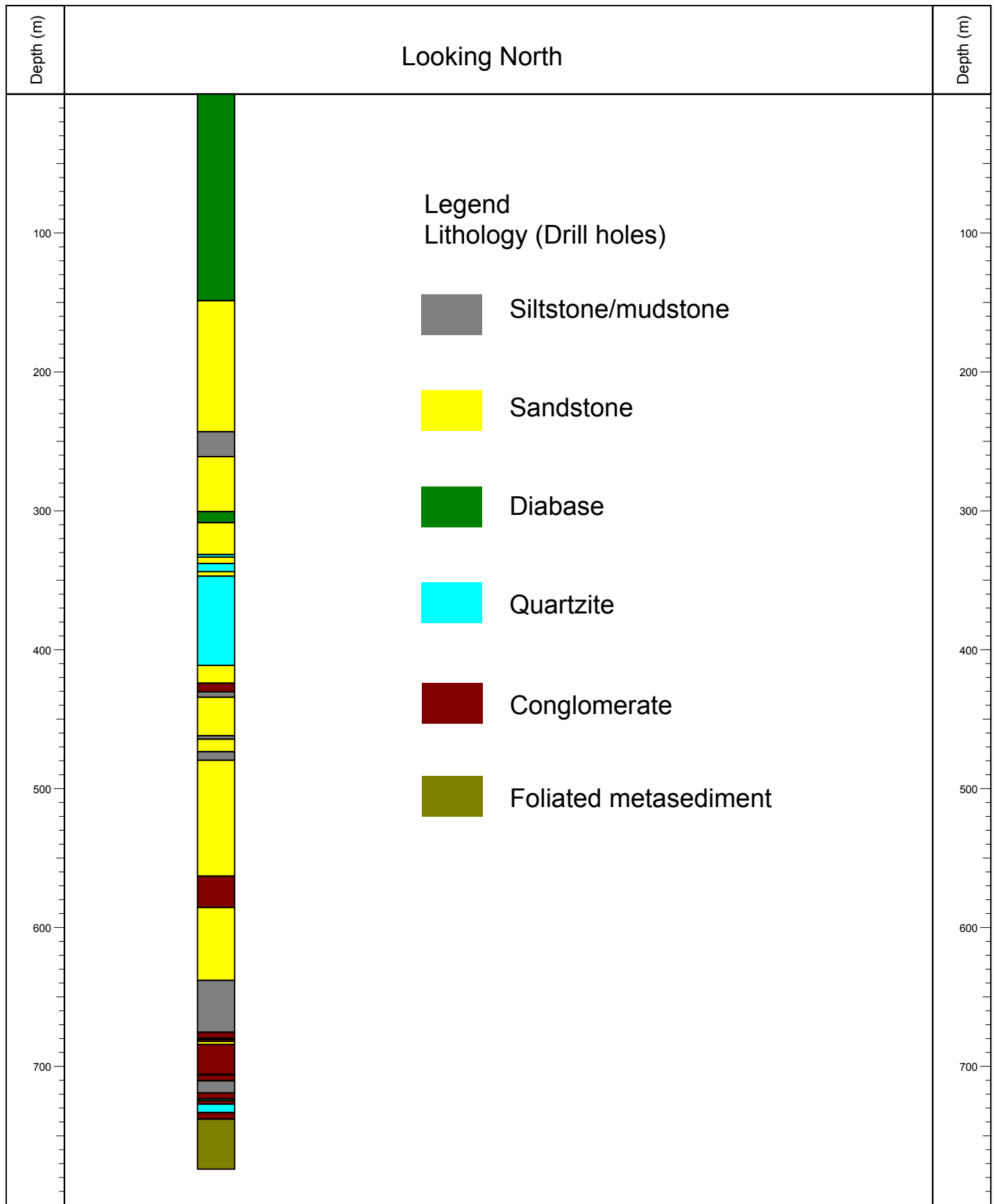
Easting : 553340

Elevation (masl): 267

Dip (deg): -90

Azimuth (deg): 0

Total Depth (m): 481



Drillhole No. PD-11-05C

Drill type: Summit Drilling

Core size : BQW

Logging date: 2011-10-14

Logged By: Patrick Oliver

**GINGURO EXPLORATION INC.**  
**Pardo Project Diamond Drilling 2011**

Core stored at Ginguro's core yard facility  
at 2018 Kingsway, Sudbury, ON P3B 4J8

Start date: 2011-9-18  
End date: 2011-10-5

Township : MCNISH  
Claim number : 4254610

Northing : 5177625.016

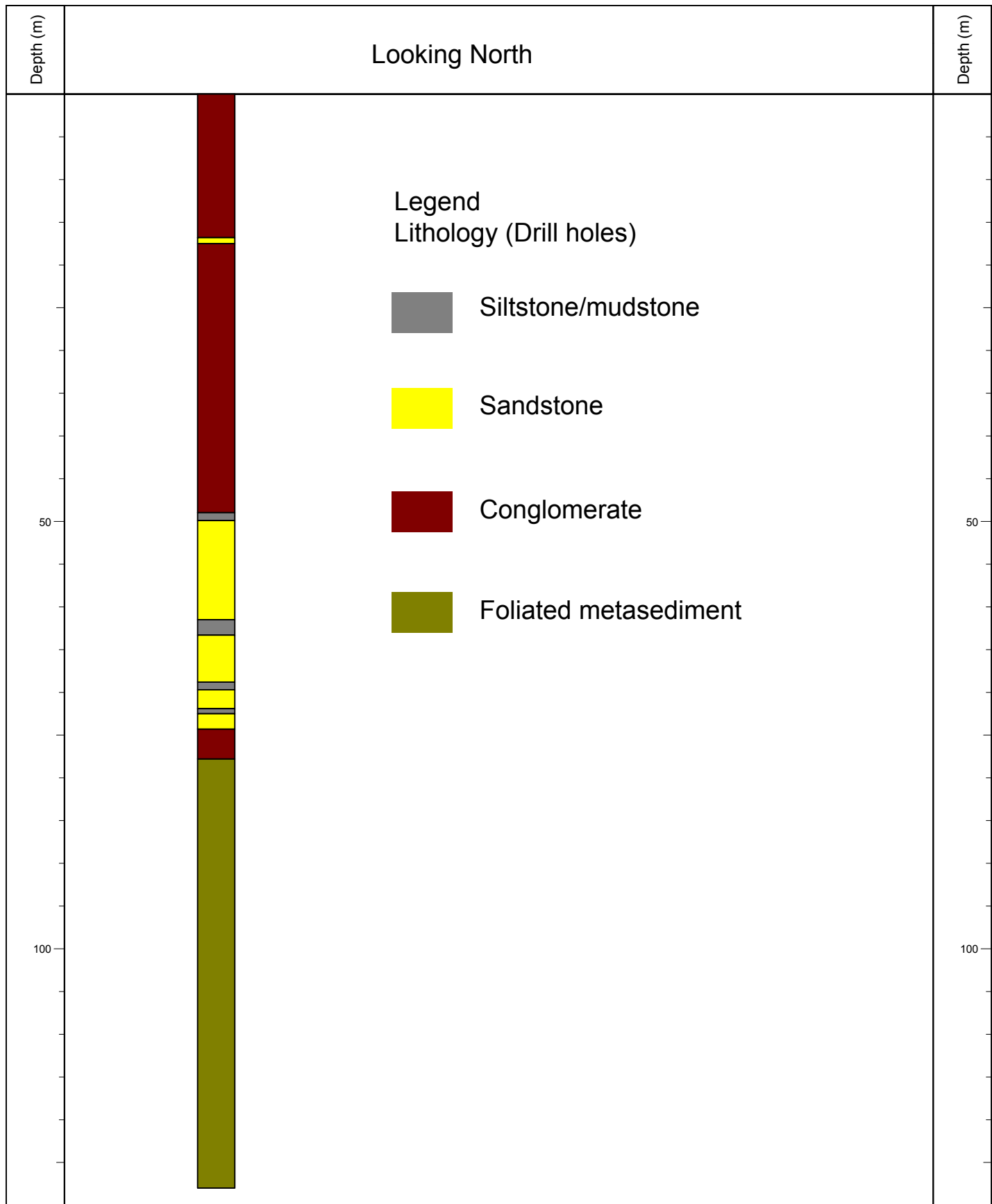
Easting : 551256.3036

Elevation (masl): 295

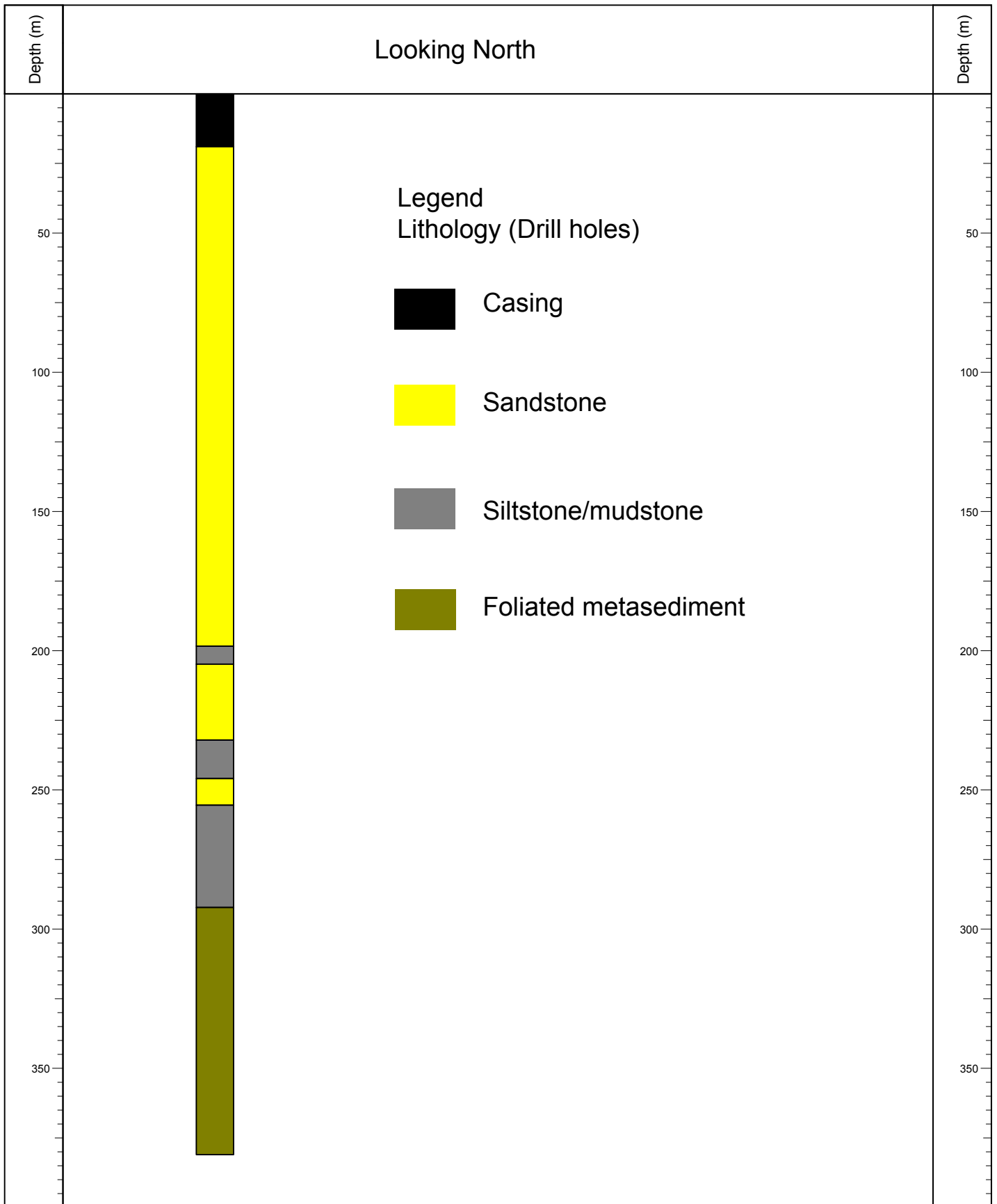
Dip (deg): -90

Azimuth (deg): 0

Total Depth (m): 774



<p>Drillhole No. PD-11-11</p> <p>Drill type: Summit Drilling</p> <p>Core size : BQW</p> <p>Logging date: 2011-9-7</p> <p>Logged By: C Li</p>	<p><b>GINGURO EXPLORATION INC.</b></p> <p><b>Pardo Project Diamond Drilling 2011</b></p> <p>Core stored at Ginguro's core yard facility at 2018 Kingsway, Sudbury, ON P3B 4J8</p> <p>Start date: 2011-8-30      Township : PARDO</p> <p>End date: 2011-9-2      Claim number : 4217734</p>	<p>Northing : 5179962</p> <p>Easting : 557182</p> <p>Elevation (masl): 296</p> <p>Dip (deg): -90</p> <p>Azimuth (deg): 0</p> <p>Total Depth (m): 128</p>
--	--	--



Drillhole No. PD-11-10

Drill type: Summit Drilling

Core size : BQW

Logging date: 2011-9-30

Logged By: C Li

**GINGURO EXPLORATION INC.**  
**Pardo Project Diamond Drilling 2011**

Core stored at Ginguro's core yard facility  
at 2018 Kingsway, Sudbury, ON P3B 4J8

Start date: 2011-8-29

End date: 2011-9-8

Township : PARDO

Claim number : 4217747

Northing : 5176722

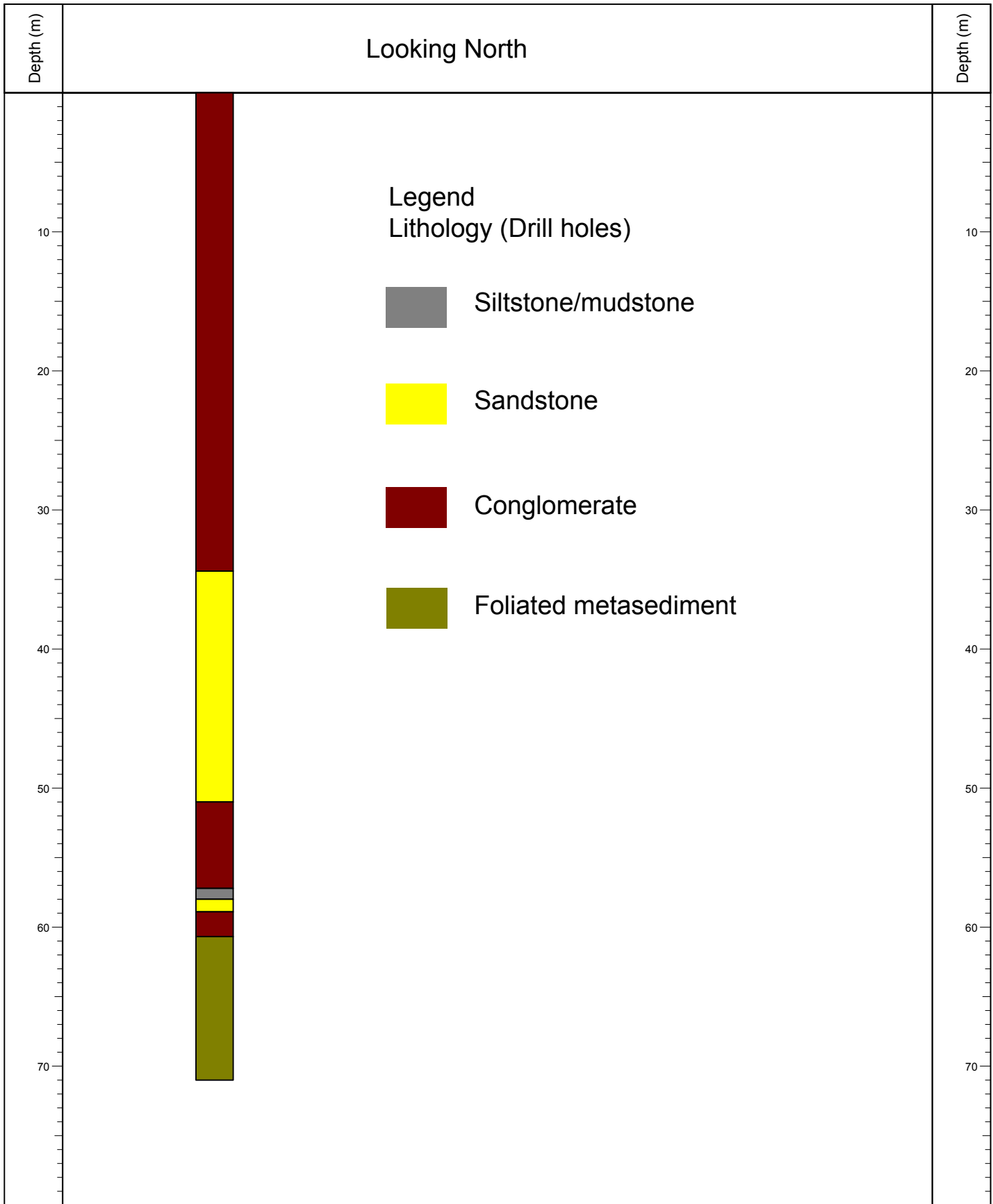
Easting : 554651

Elevation (masl): 252

Dip (deg): -90

Azimuth (deg): 0

Total Depth (m): 381



Drillhole No. PD-11-12

Drill type: Summit Drilling

Core size: BQW

Logging date: 2011-9-7

Logged By: C Li

**GINGURO EXPLORATION INC.**  
**Pardo Project Diamond Drilling 2011**

Core stored at Ginguro's core yard facility  
at 2018 Kingsway, Sudbury, ON P3B 4J8

Start date: 2011-9-5  
End date: 2011-9-6

Township: PARDO  
Claim number: 4217734

Northing: 5179794

Easting: 557436

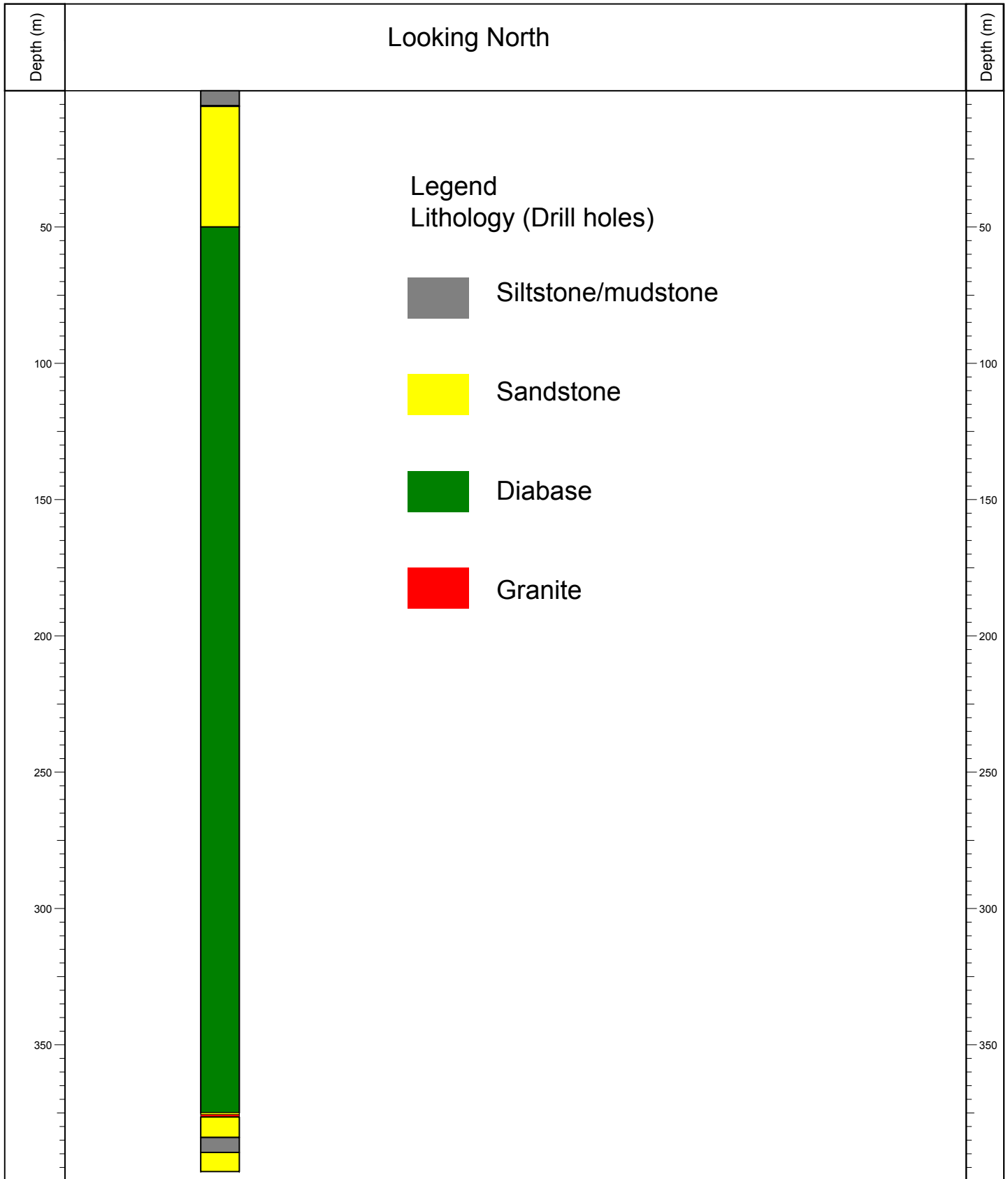
Elevation (masl): 286

Dip (deg): -90

Azimuth (deg): 0

Total Depth (m): 71





Drillhole No. PD-11-05  
 Drill type: Summit Drilling  
 Core size: BWQ

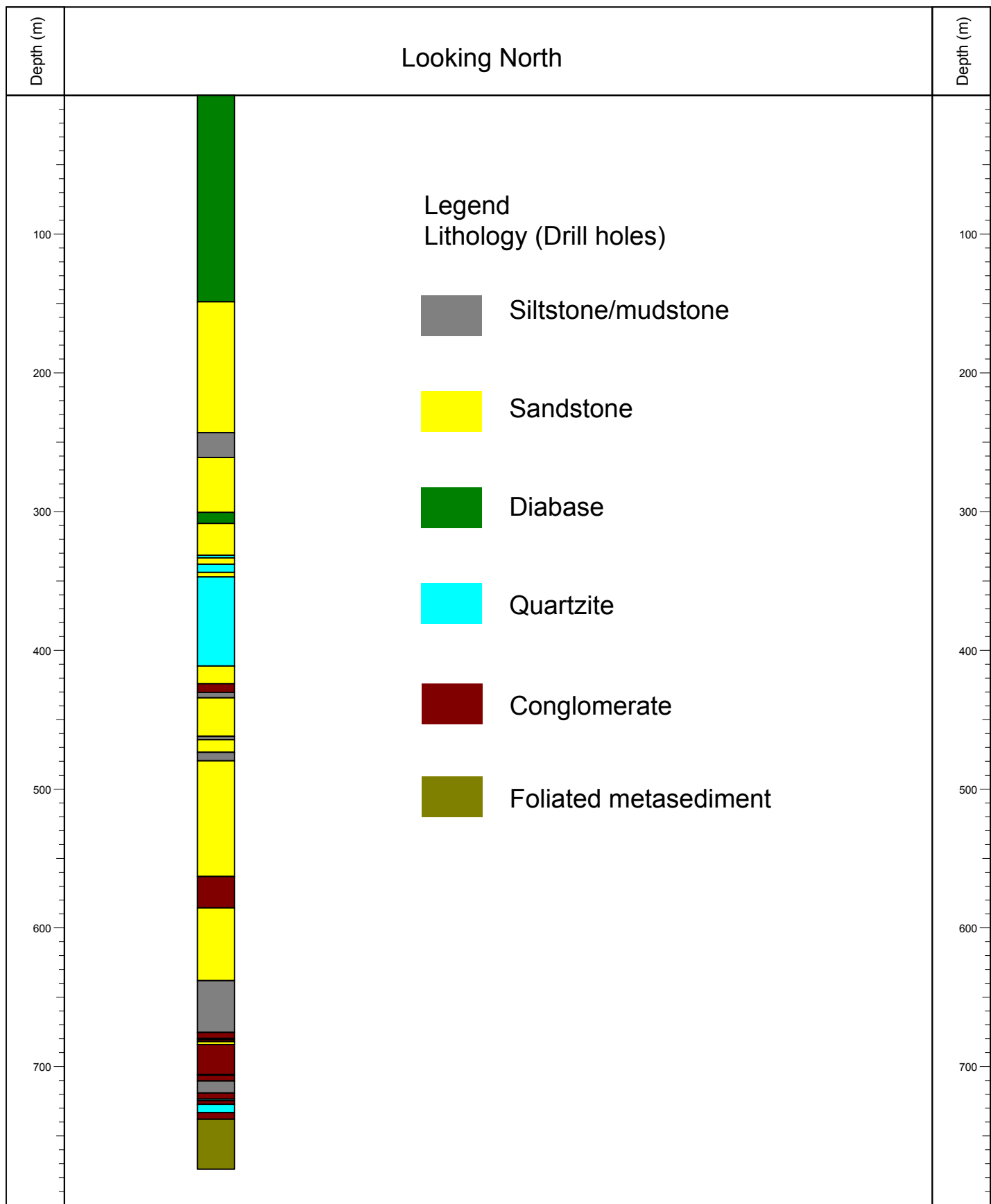
**GINGURO EXPLORATION INC.**  
**Pardo Project Diamond Drilling 2011**

Core stored at Ginguro's core yard facility  
 at 2018 Kingsway, Sudbury, ON P3B 4J8

Northing : 5177687  
 Easting : 552042  
 Elevation (masl): 300  
 Dip (deg): -90  
 Azimuth (deg): 0  
 Total Depth (m): 396.5

Logged By: C Li  
 Sampled by: W. Whymark

Start date: 2011-7-27      Township : MCNISH  
 End date: 2011-8-2      Claim number : 4217749



Drillhole No. PD-11-05C

Drill type: Summit Drilling

Core size: BQW

Logging date: 2011-10-14

Logged By: Patrick Oliver

**GINGURO EXPLORATION INC.**  
**Pardo Project Diamond Drilling 2011**

Core stored at Ginguro's core yard facility  
at 2018 Kingsway, Sudbury, ON P3B 4J8

Start date: 2011-9-18  
End date: 2011-10-5

Township: MCNISH  
Claim number: 4254610

Northing: 5177625.016

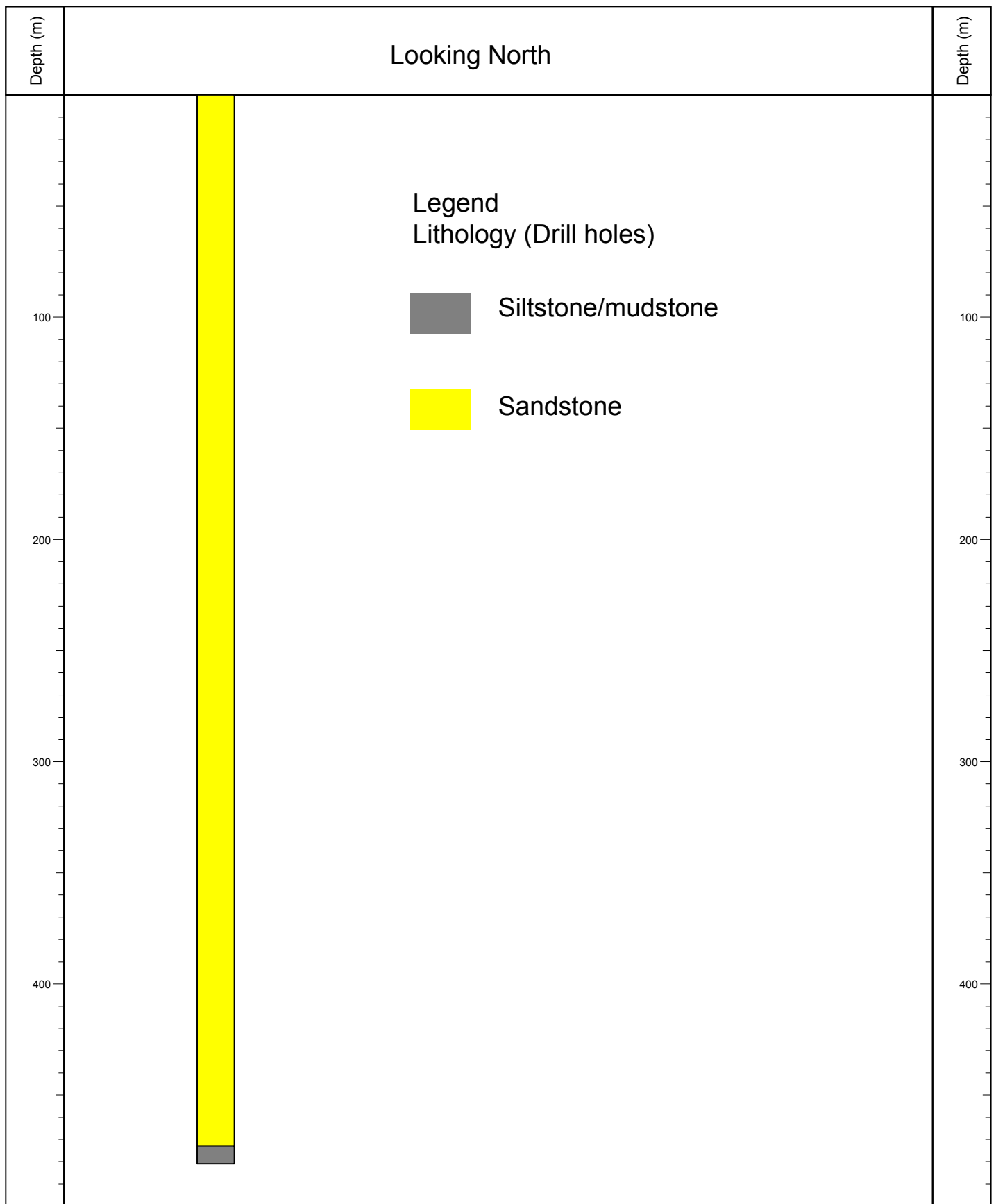
Easting: 551256.3036

Elevation (masl): 295

Dip (deg): -90

Azimuth (deg): 0

Total Depth (m): 774



Drillhole No. PD-11-06

Drill type: Summit Drilling

Core size : BQW

Logged By: C Li

Sampled by : W. Whymark

**GINGURO EXPLORATION INC.**  
**Pardo Project Diamond Drilling 2011**

Core stored at Ginguro's core yard facility  
at 2018 Kingsway, Sudbury, ON P3B 4J8

Start date: 2011-8-15  
End date: 2011-8-26

Township : MCNISH  
Claim number : 4217746

Northing : 5176765

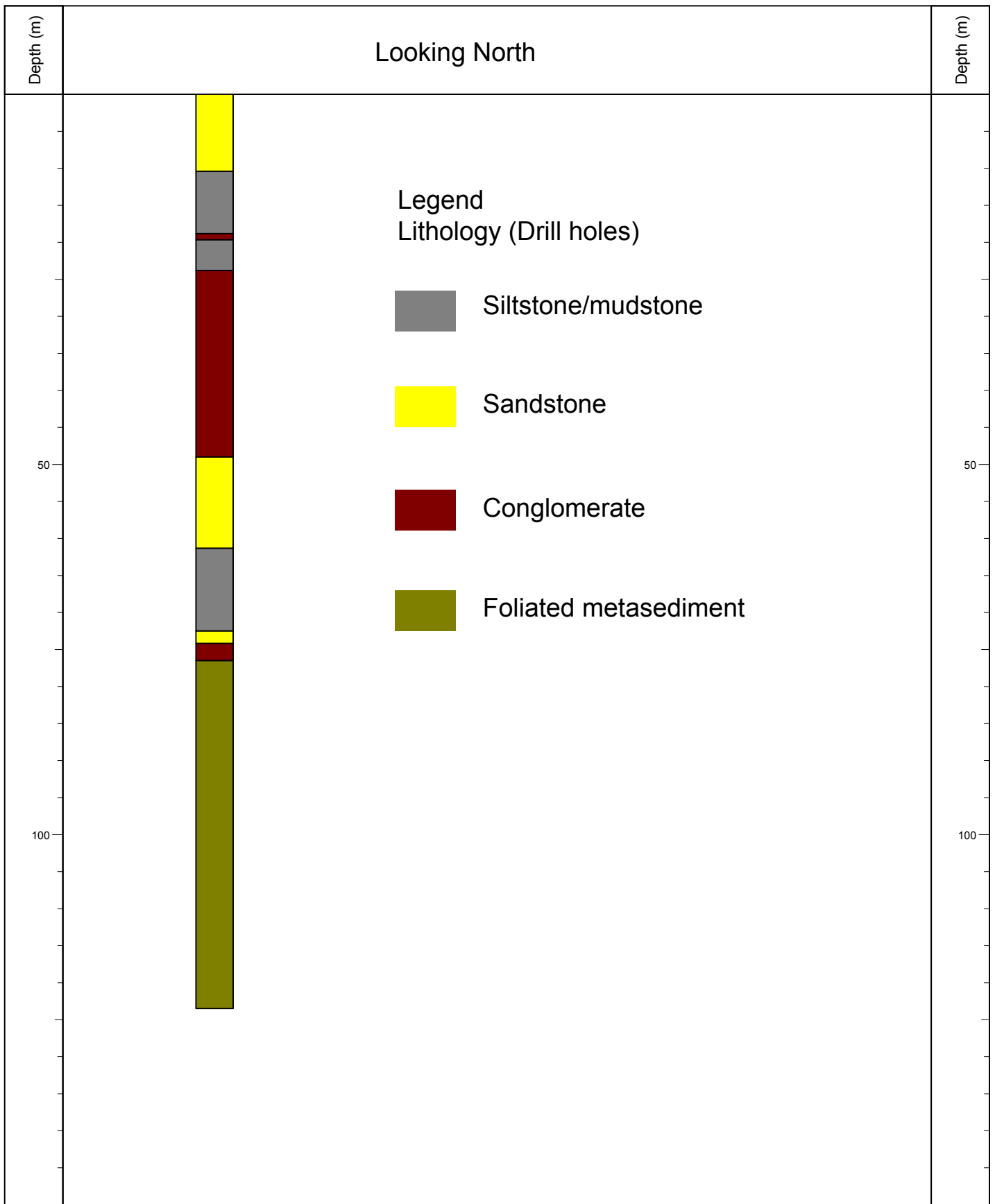
Easting : 553340

Elevation (masl): 267

Dip (deg): -90

Azimuth (deg): 0

Total Depth (m): 481



Drillhole No. PD-11-07

Drill type: Summit Drilling

Core size : BQW

Logging date: 2011-8-29

Logged By: C Li

**GINGURO EXPLORATION INC.**  
**Pardo Project Diamond Drilling 2011**

Core stored at Ginguro's core yard facility  
at 2018 Kingsway, Sudbury, ON P3B 4J8

Start date: 2011-8-22  
End date: 2011-8-24

Township : PARDO  
Claim number : 4217733

Northing : 5179351

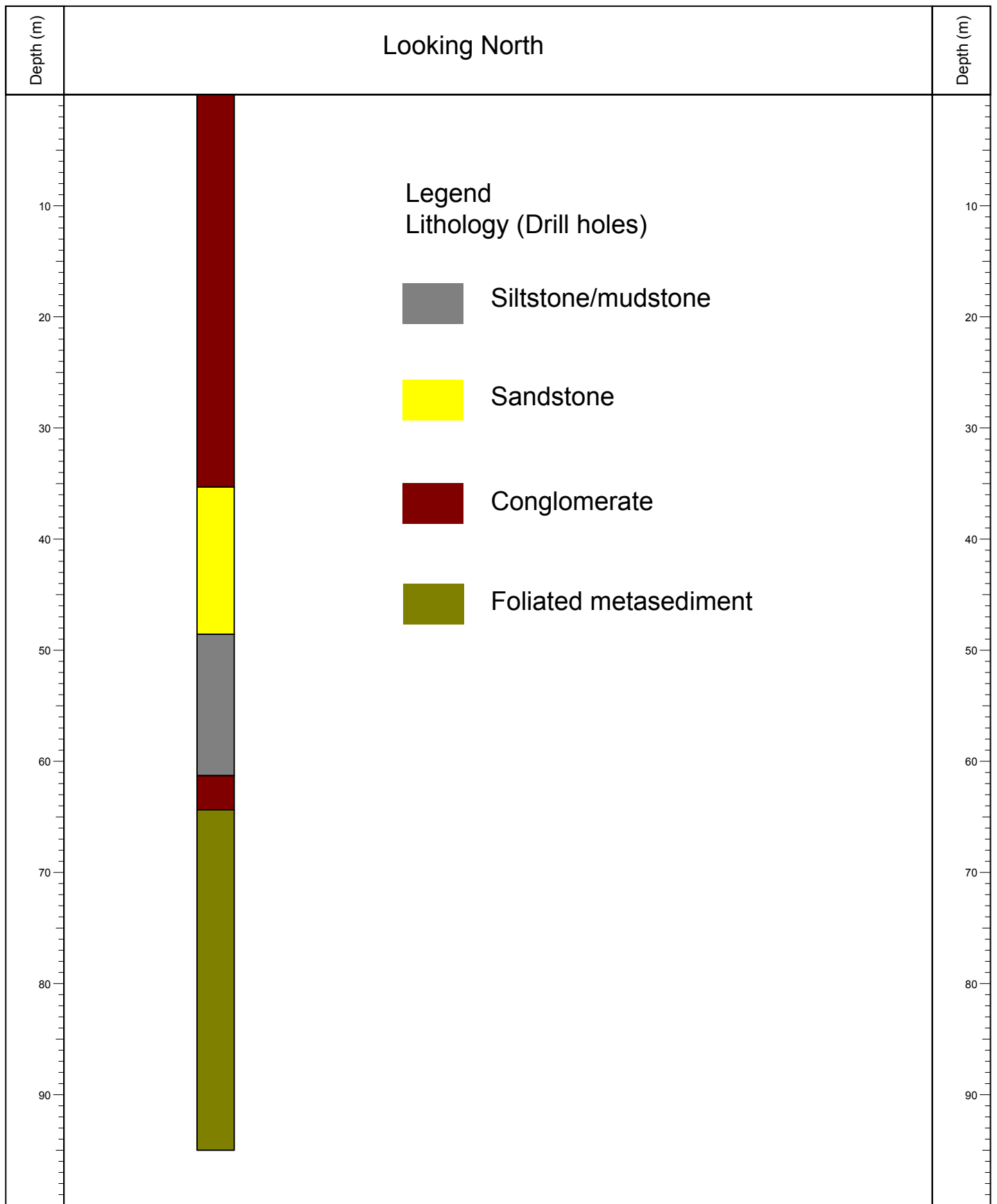
Easting : 557447

Elevation (masl): 288

Dip (deg): -90

Azimuth (deg): 0

Total Depth (m): 123.5



Drillhole No. PD-11-08

Drill type: Summit Drilling

Core size : BQW

Logging date: 2011-9-7

Logged By: C Li

**GINGURO EXPLORATION INC.**  
**Pardo Project Diamond Drilling 2011**

Core stored at Ginguro's core yard facility  
at 2018 Kingsway, Sudbury, ON P3B 4J8

Start date: 2011-8-26  
End date: 2011-8-27

Township : PARDO  
Claim number : 4217734

Northing : 5179918

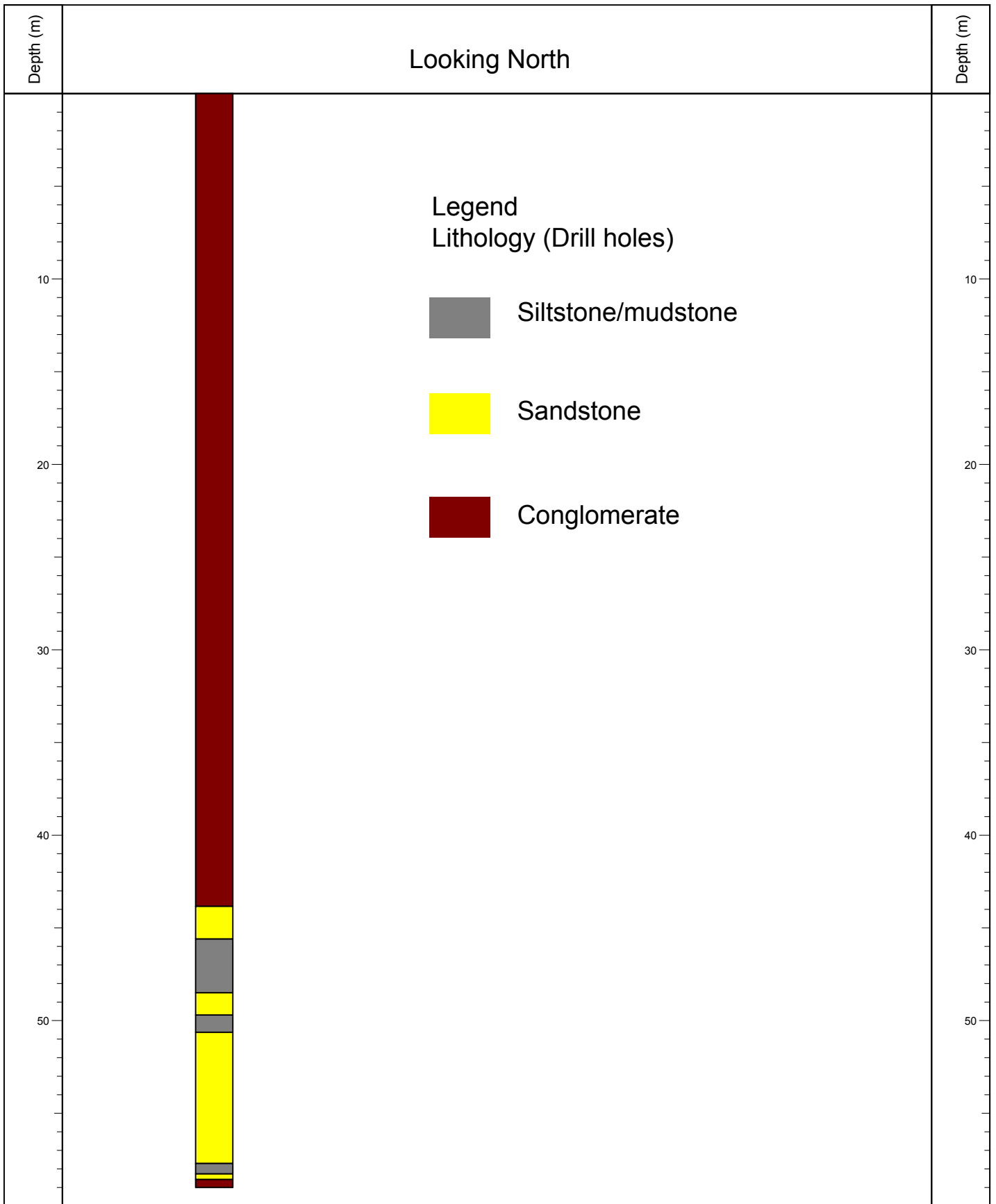
Easting : 557298

Elevation (masl): 286

Dip (deg): -90

Azimuth (deg): 0

Total Depth (m): 95



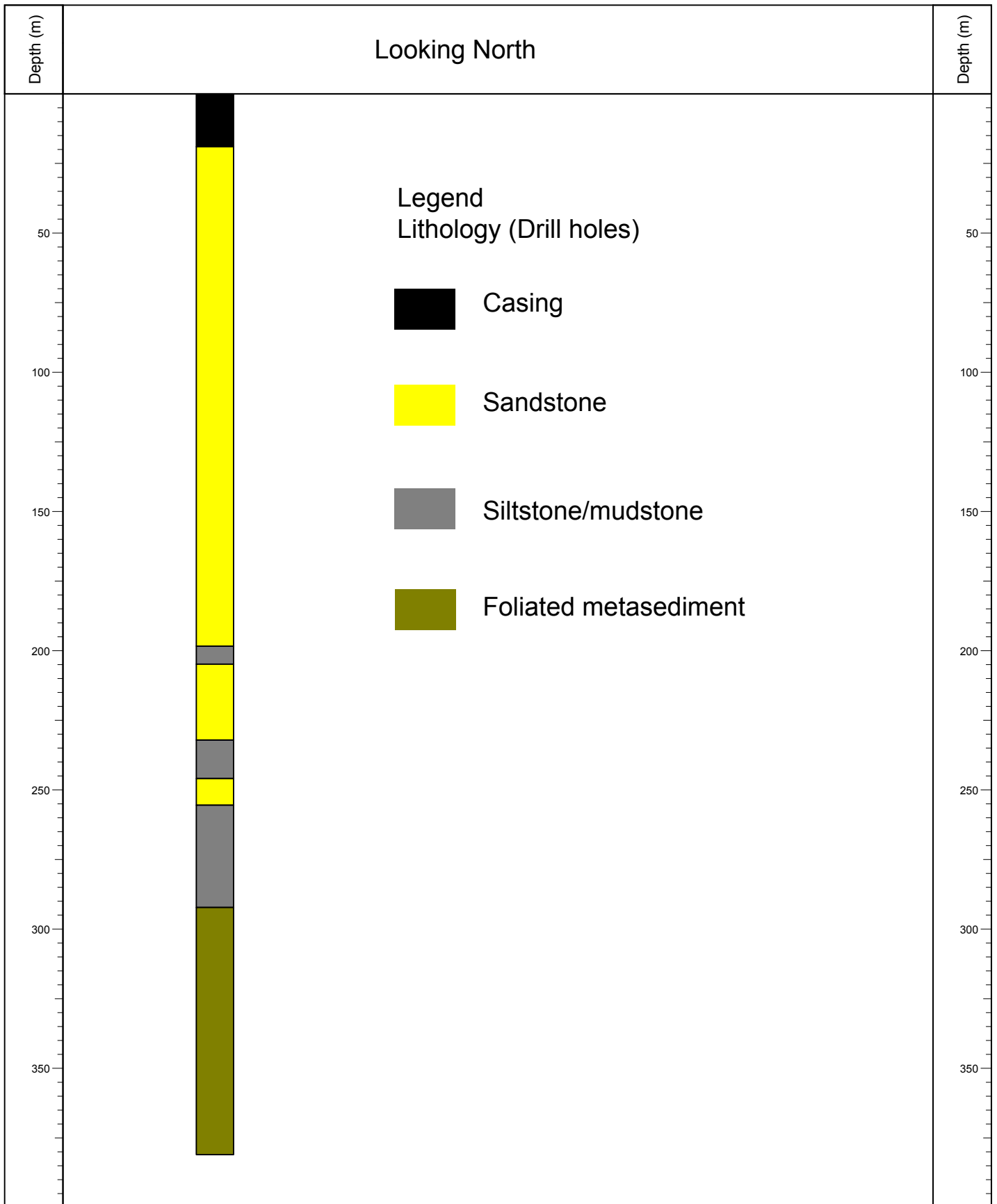
Drillhole No. PD-11-09  
 Drill type: Summit Drilling  
 Core size : BQW  
 Logging date: 2011-9-5  
 Logged By: C Li

**GINGURO EXPLORATION INC.**  
**Pardo Project Diamond Drilling 2011**

Core stored at Ginguro's core yard facility  
 at 2018 Kingsway, Sudbury, ON P3B 4J8

Start date: 2011-8-28      Township : PARDO  
 End date: 2011-8-30      Claim number : 4217734

Northing : 5179837  
 Easting : 557369  
 Elevation (masl): 285  
 Dip (deg): -90  
 Azimuth (deg): 0  
 Total Depth (m): 59



Drillhole No. PD-11-10

Drill type: Summit Drilling

Core size : BQW

Logging date: 2011-9-30

Logged By: C Li

**GINGURO EXPLORATION INC.**  
**Pardo Project Diamond Drilling 2011**

Core stored at Ginguro's core yard facility  
at 2018 Kingsway, Sudbury, ON P3B 4J8

Start date: 2011-8-29

End date: 2011-9-8

Township : PARDO

Claim number : 4217747

Northing : 5176722

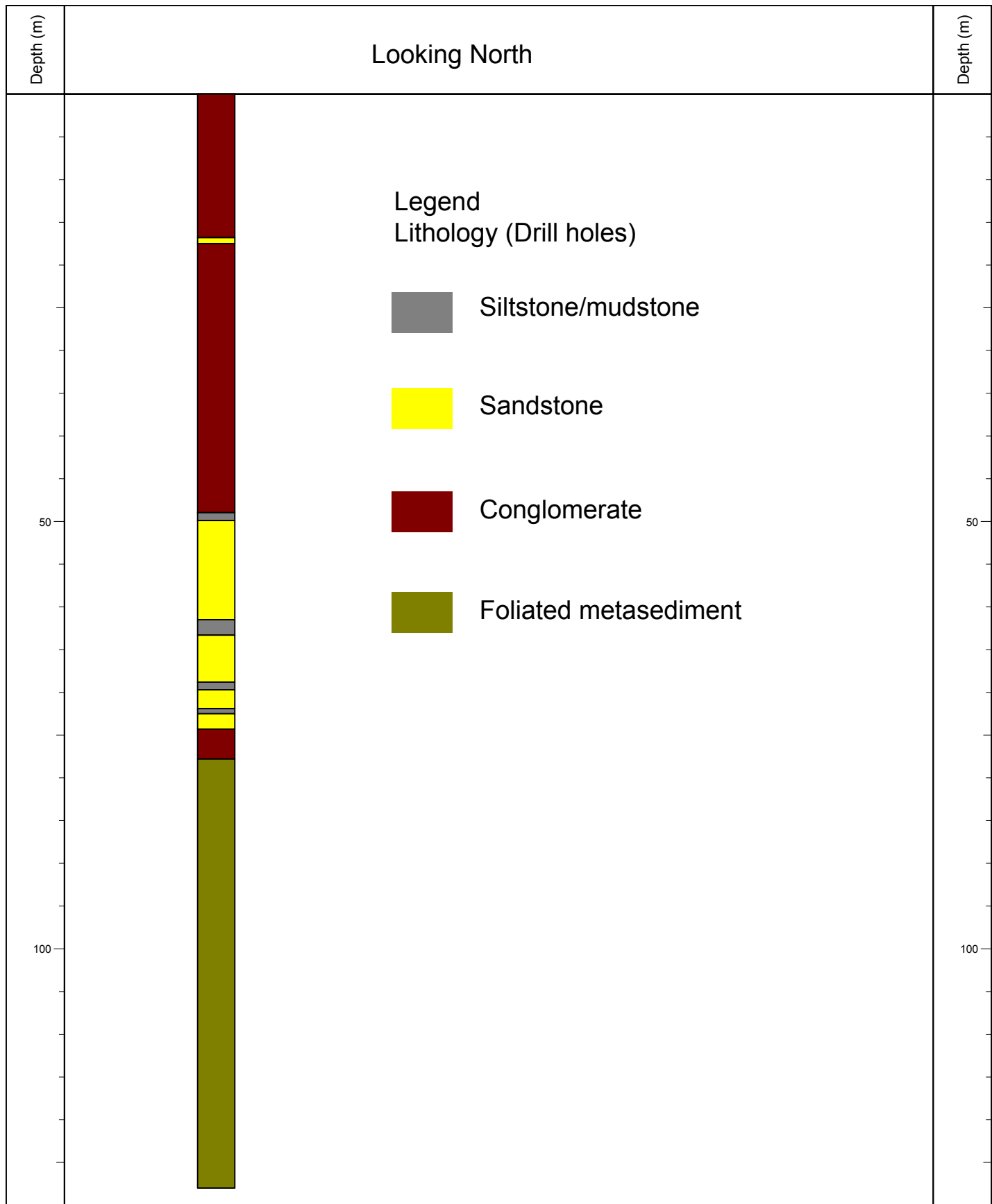
Easting : 554651

Elevation (masl): 252

Dip (deg): -90

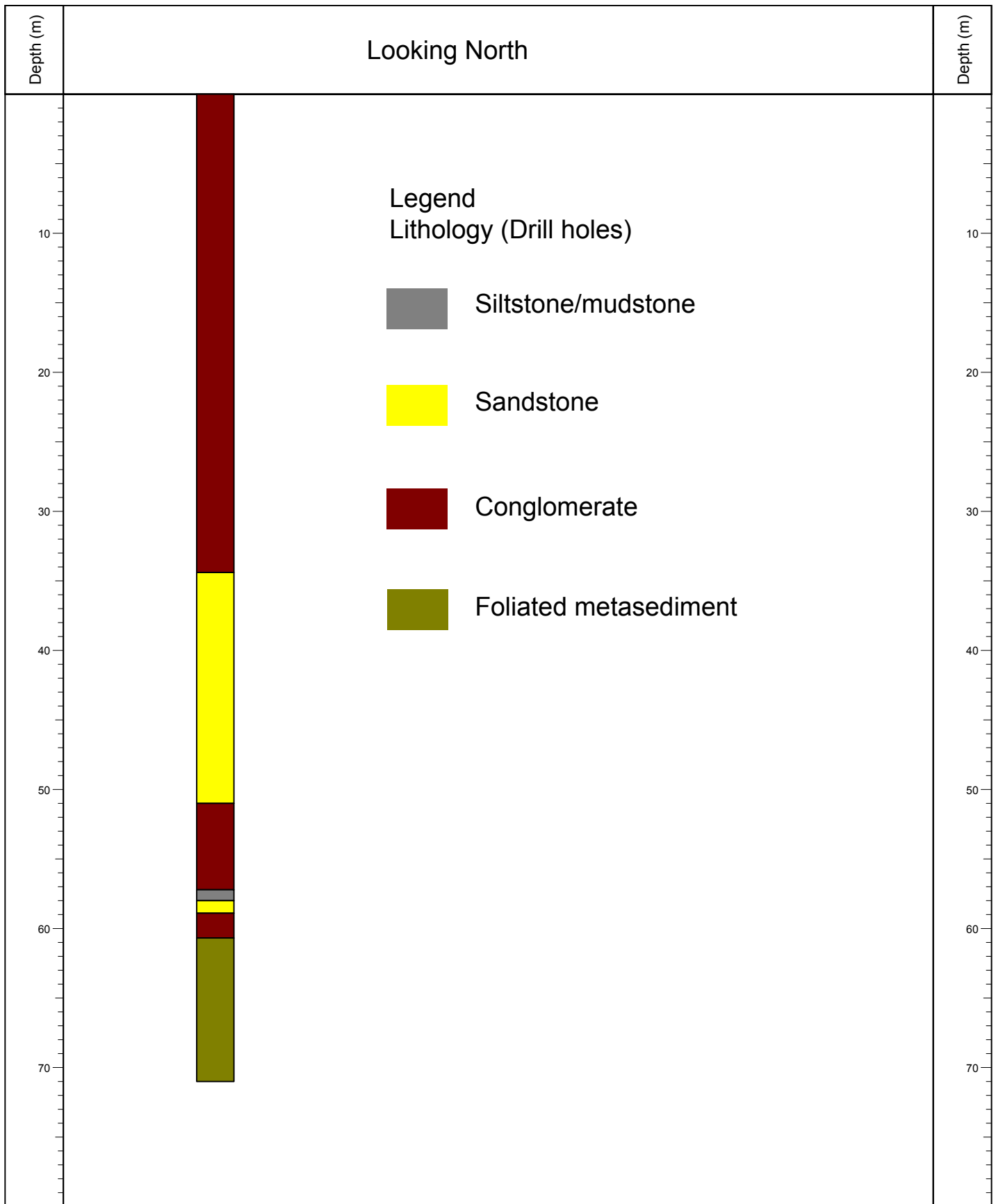
Azimuth (deg): 0

Total Depth (m): 381



<p>Drillhole No. PD-11-11</p> <p>Drill type: Summit Drilling</p> <p>Core size : BQW</p> <p>Logging date: 2011-9-7</p> <p>Logged By: C Li</p>	<p><b>GINGURO EXPLORATION INC.</b></p> <p><b>Pardo Project Diamond Drilling 2011</b></p> <p>Core stored at Ginguro's core yard facility at 2018 Kingsway, Sudbury, ON P3B 4J8</p> <p>Start date: 2011-8-30      Township : PARDO</p> <p>End date: 2011-9-2      Claim number : 4217734</p>	<p>Northing : 5179962</p> <p>Easting : 557182</p> <p>Elevation (masl): 296</p> <p>Dip (deg): -90</p> <p>Azimuth (deg): 0</p> <p>Total Depth (m): 128</p>
--	--	--





Drillhole No. PD-11-12

Drill type: Summit Drilling

Core size: BQW

Logging date: 2011-9-7

Logged By: C Li

**GINGURO EXPLORATION INC.**  
**Pardo Project Diamond Drilling 2011**

Core stored at Ginguro's core yard facility  
at 2018 Kingsway, Sudbury, ON P3B 4J8

Start date: 2011-9-5  
End date: 2011-9-6

Township: PARDO  
Claim number: 4217734

Northing: 5179794

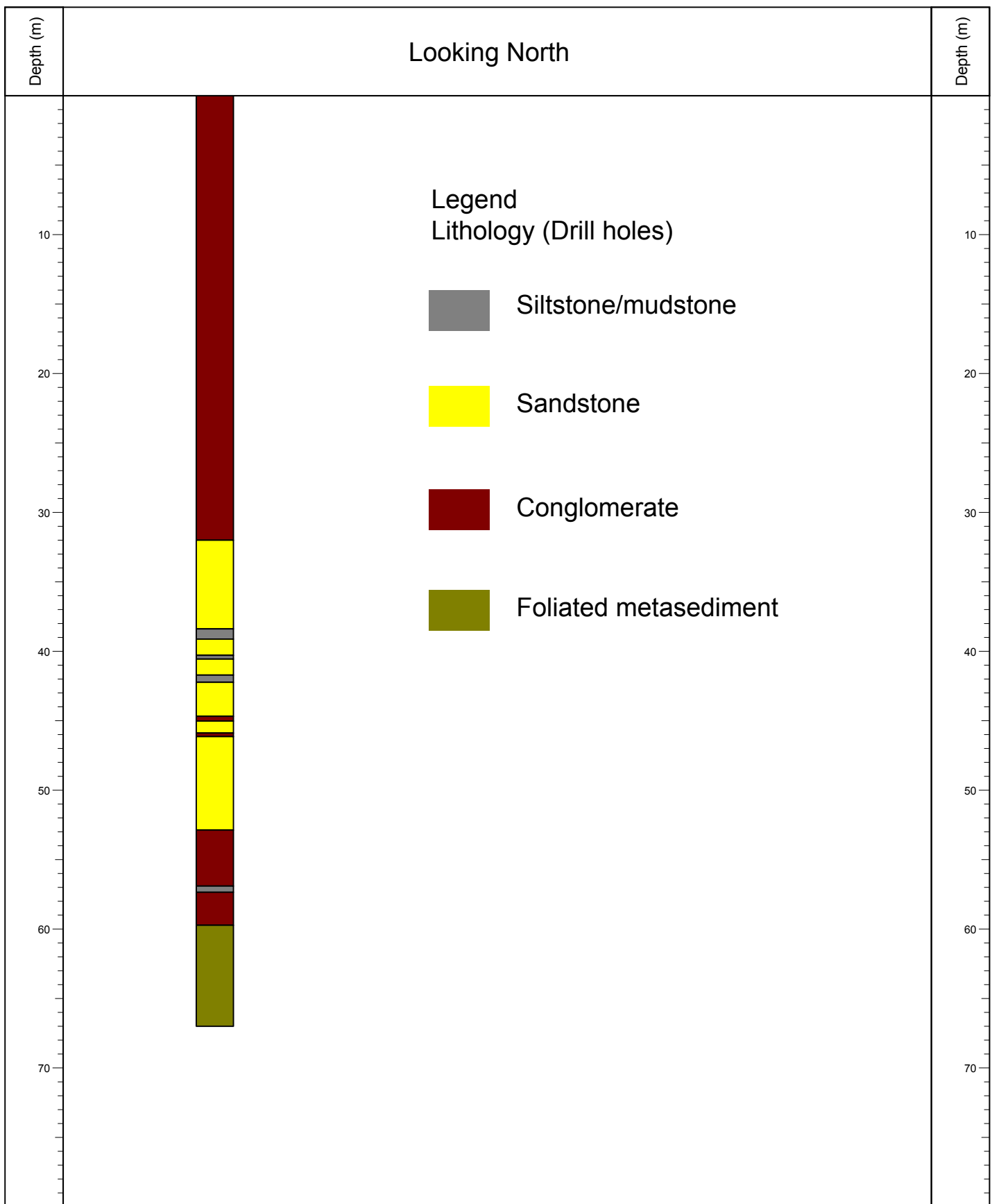
Easting: 557436

Elevation (masl): 286

Dip (deg): -90

Azimuth (deg): 0

Total Depth (m): 71



Drillhole No. PD-11-13

Drill type: Summit Drilling

Core size: BQW

Logging date: 2011-9-9

Logged By: C Li

**GINGURO EXPLORATION INC.**  
**Pardo Project Diamond Drilling 2011**

Core stored at Ginguro's core yard facility  
at 2018 Kingsway, Sudbury, ON P3B 4J8

Start date: 2011-9-6  
End date: 2011-9-7

Township: PARDO  
Claim number: 4217733

Northing: 5179756

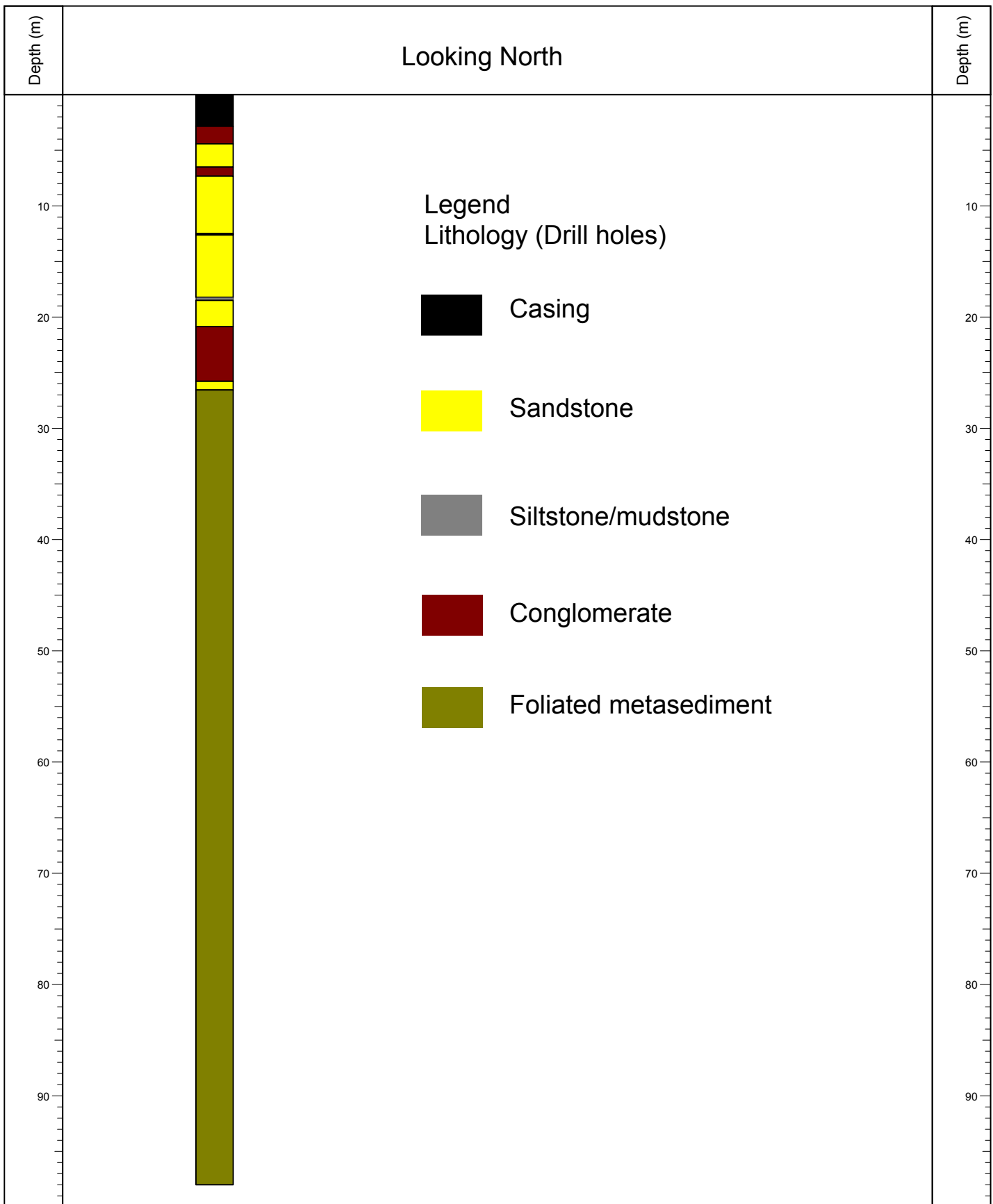
Easting: 557520

Elevation (masl): 287

Dip (deg): -90

Azimuth (deg): 0

Total Depth (m): 67



Drillhole No. PD-11-14

Drill type: Summit Drilling

Core size: BQW

Logging date: 2011-9-20

Logged By: C Li

**GINGURO EXPLORATION INC.**  
**Pardo Project Diamond Drilling 2011**

Core stored at Ginguro's core yard facility  
at 2018 Kingsway, Sudbury, ON P3B 4J8

Start date: 2011-9-8  
End date: 2011-9-11

Township: PARDO  
Claim number: 4217734

Northing: 5179848

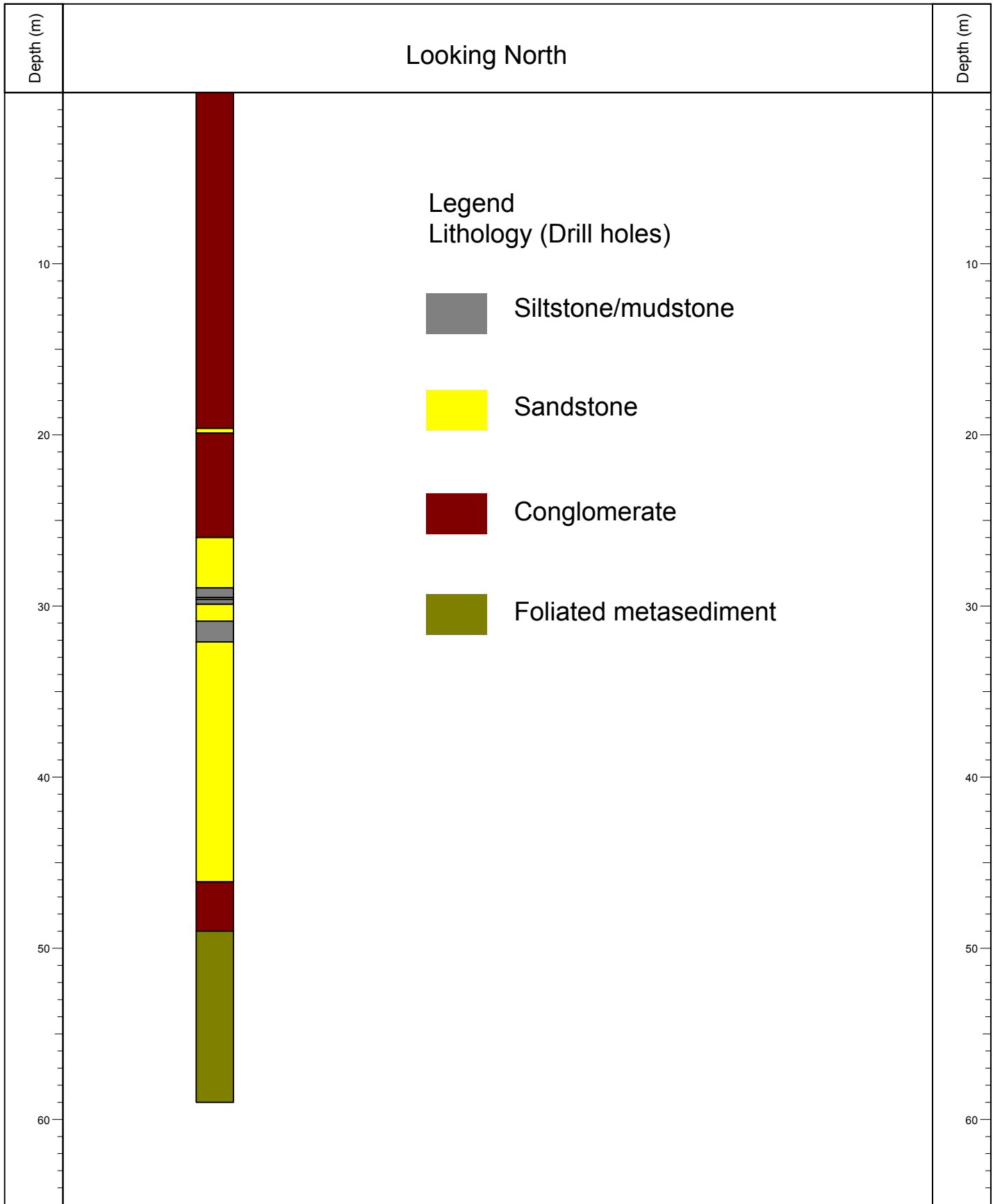
Easting: 557732

Elevation (masl): 281

Dip (deg): -90

Azimuth (deg): 0

Total Depth (m): 98



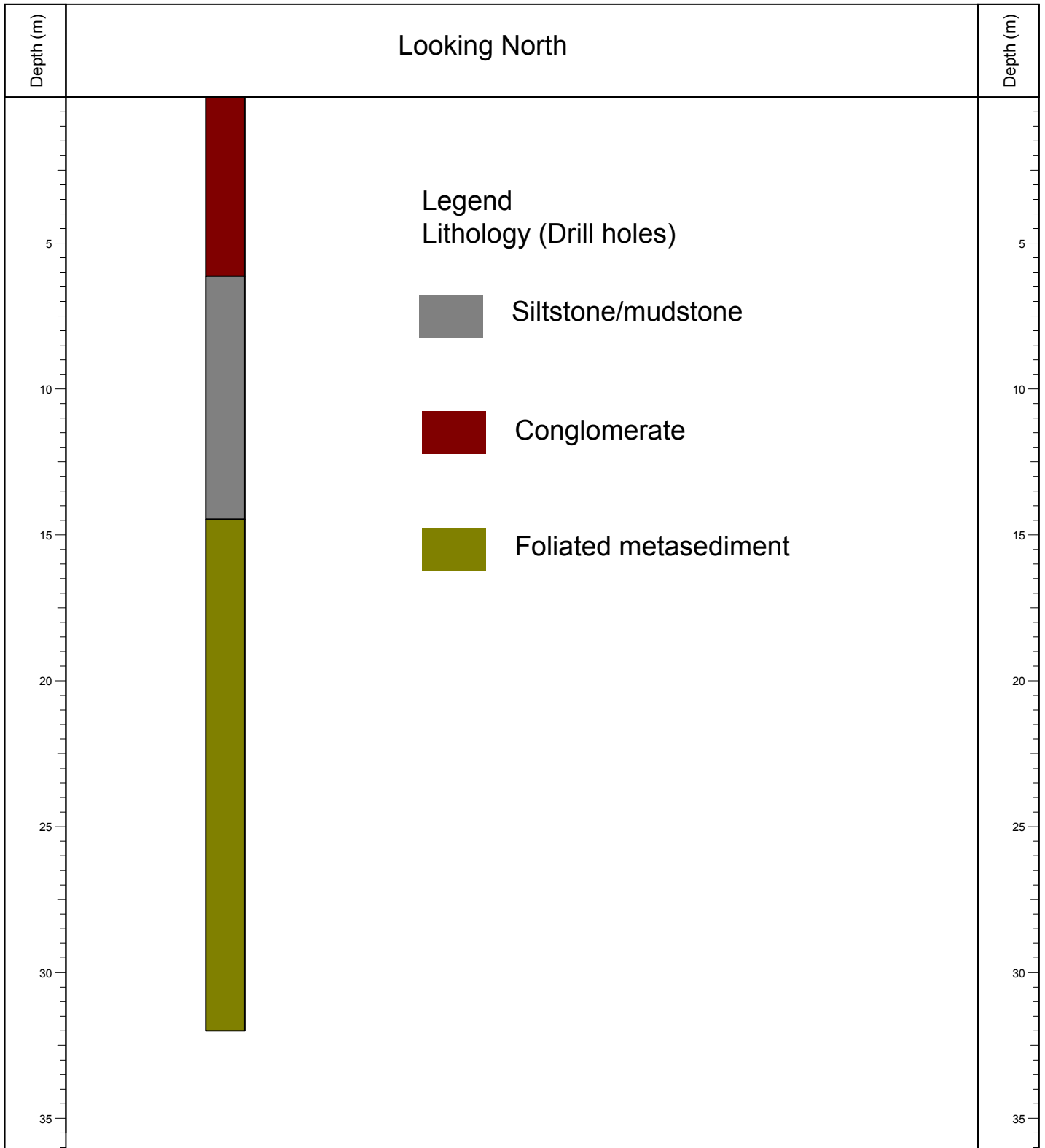
Drillhole No. PD-11-15  
 Drill type: Summit Drilling  
 Core size : BQW  
 Logging date: 2011-9-21  
 Logged By: C Li

**GINGURO EXPLORATION INC.**  
**Pardo Project Diamond Drilling 2011**

Core stored at Ginguro's core yard facility  
 at 2018 Kingsway, Sudbury, ON P3B 4J8

Start date: 2011-9-11      Township : PARDO  
 End date: 2011-9-12      Claim number : 4217733

Northing : 5179746  
 Easting : 557621  
 Elevation (masl): 285  
 Dip (deg): -90  
 Azimuth (deg): 0  
 Total Depth (m): 59



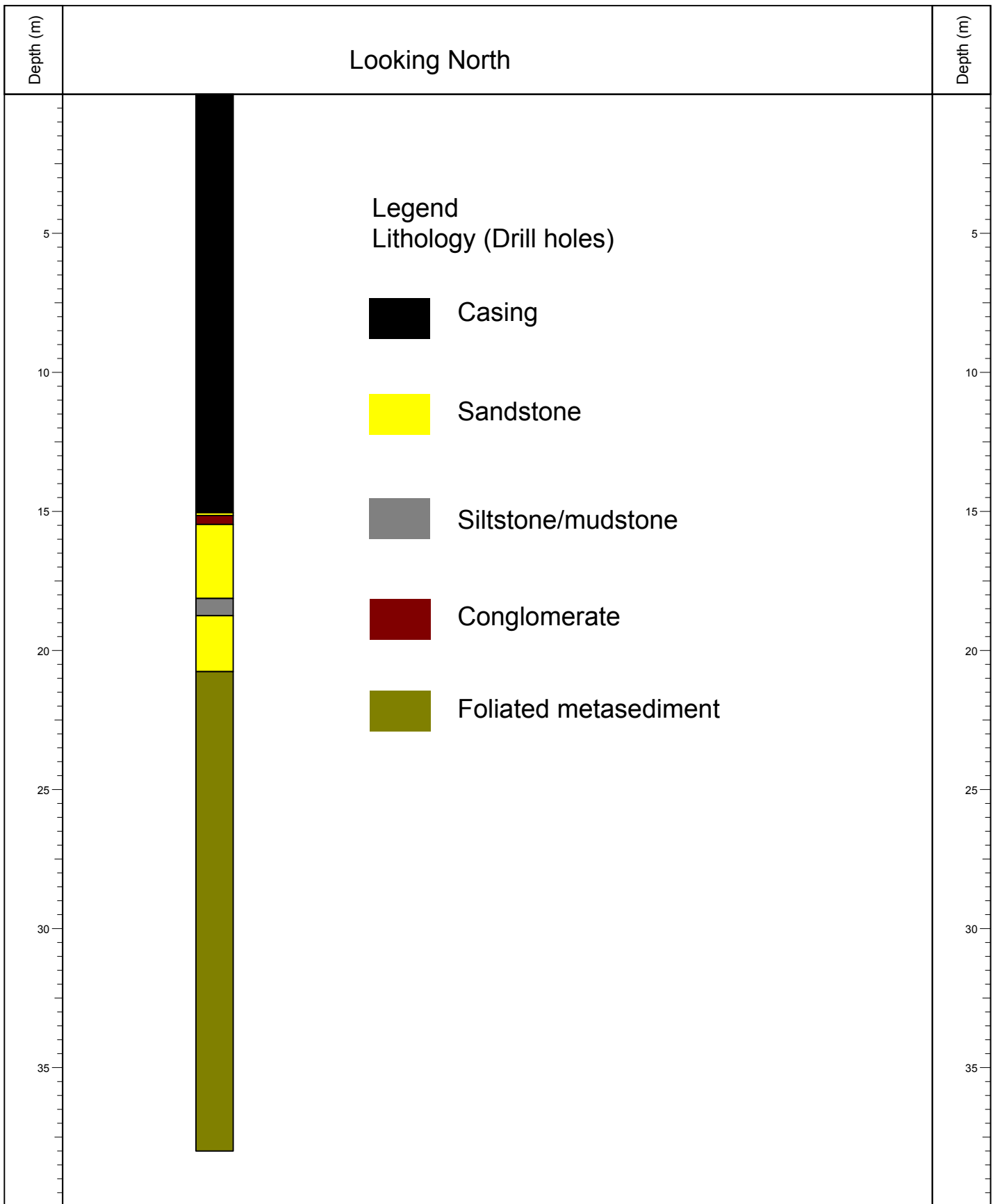
Drillhole No. PD-11-16  
 Drill type: Summit Drilling  
 Core size : BQW  
 Logging date: 2011-9-7  
 Logged By: C Li

**GINGURO EXPLORATION INC.**  
**Pardo Project Diamond Drilling 2011**

Core stored at Ginguro's core yard facility  
 at 2018 Kingsway, Sudbury, ON P3B 4J8

Start date: 2011-9-20      Township : PARDO  
 End date: 2011-9-20      Claim number : 4217733

Northing : 5179740  
 Easting : 557120  
 Elevation (masl): 291  
 Dip (deg): -90  
 Azimuth (deg): 0  
 Total Depth (m): 32



Drillhole No. PD-11-17

Drill type: Summit Drilling

Core size: BQW

Logging date: 2011-9-22

Logged By: C Li

**GINGURO EXPLORATION INC.**  
**Pardo Project Diamond Drilling 2011**

Core stored at Ginguro's core yard facility  
at 2018 Kingsway, Sudbury, ON P3B 4J8

Start date: 2011-9-13

End date: 2011-9-15

Township: PARDO

Claim number: 4217733

Northing: 5179433

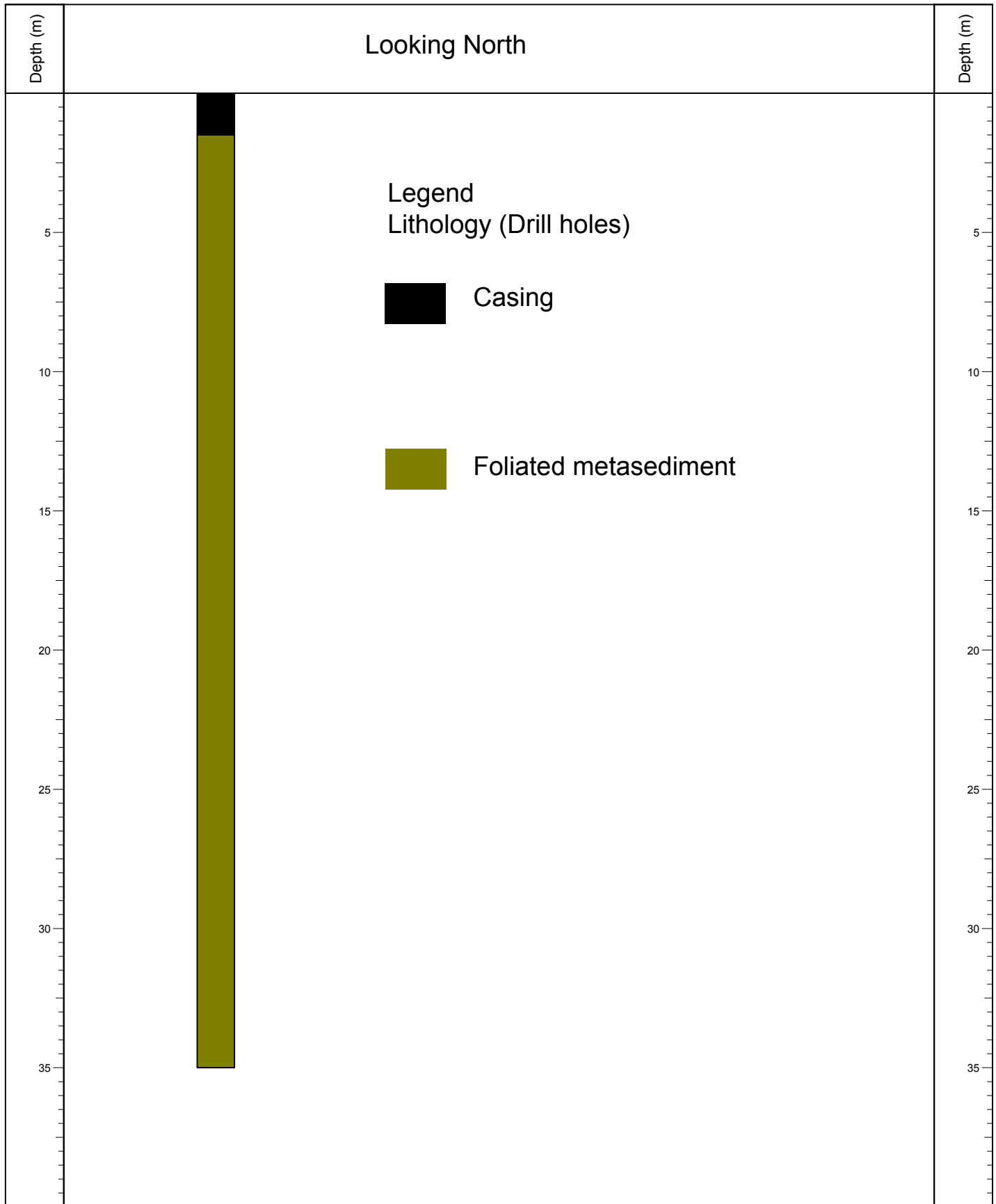
Easting: 557040

Elevation (masl): 291

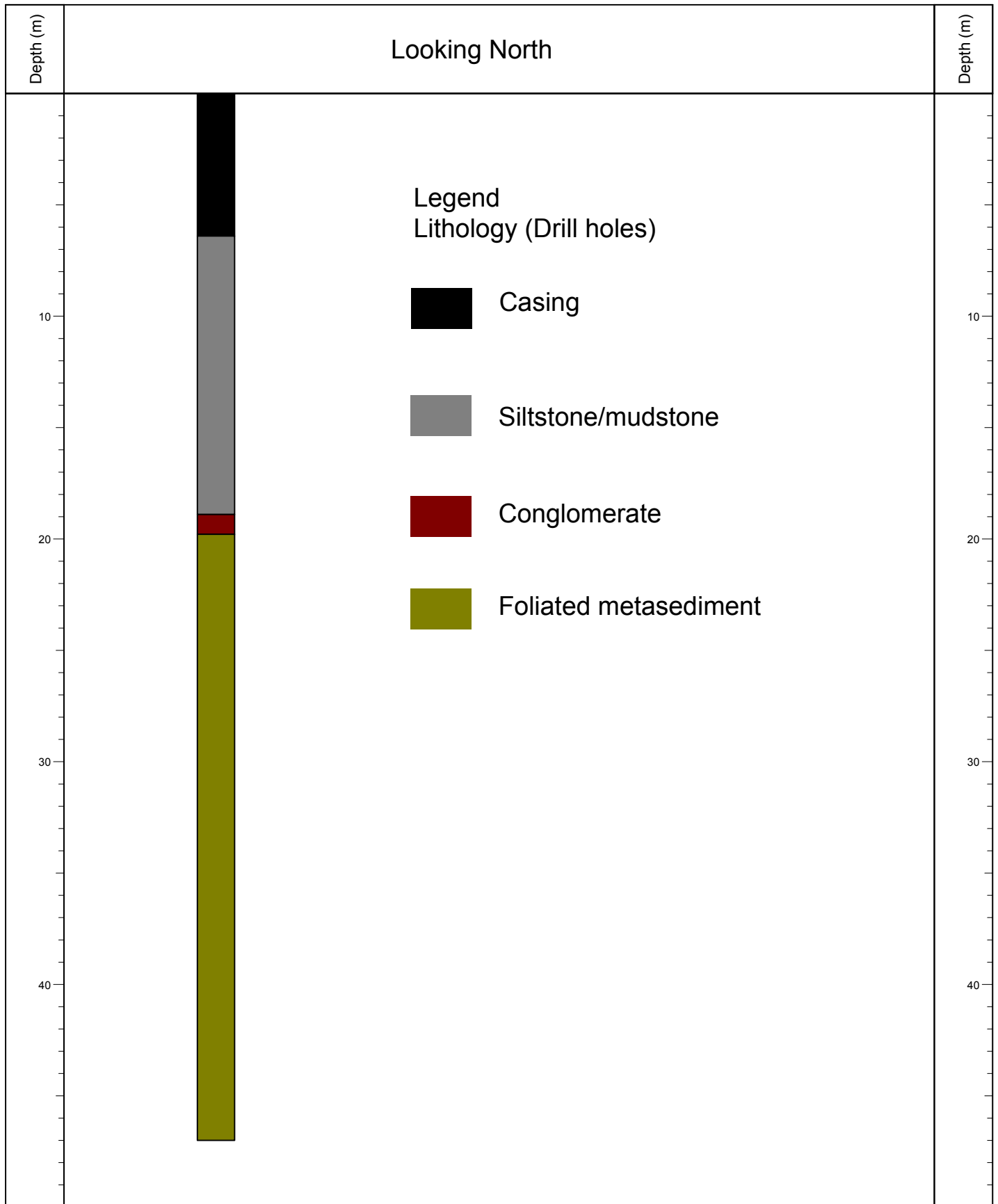
Dip (deg): -90

Azimuth (deg): 0

Total Depth (m): 38



<p>Drillhole No. PD-11-18</p> <p>Drill type: Summit Drilling</p> <p>Core size : BQW</p> <p>Logging date: 2011-9-22</p> <p>Logged By: C Li</p>	<p><b>GINGURO EXPLORATION INC.</b></p> <p><b>Pardo Project Diamond Drilling 2011</b></p> <p>Core stored at Ginguro's core yard facility at 2018 Kingsway, Sudbury, ON P3B 4J8</p> <p>Start date: 2011-9-16      Township : PARDO</p> <p>End date: 2011-9-16      Claim number : 4217733</p>	<p>Northing : 5179539</p> <p>Easting : 557033</p> <p>Elevation (masl): 291</p> <p>Dip (deg): -90</p> <p>Azimuth (deg): 0</p> <p>Total Depth (m): 35</p>
---	---	---



Drillhole No. PD-11-19

Drill type: Summit Drilling

Core size : BQW

Logging date: 2011-9-22

Logged By: C Li

**GINGURO EXPLORATION INC.**  
**Pardo Project Diamond Drilling 2011**

Core stored at Ginguro's core yard facility  
at 2018 Kingsway, Sudbury, ON P3B 4J8

Start date: 2011-9-18

End date: 2011-9-18

Township : PARDO

Claim number : 4217733

Northing : 5179646 1 of 1

Easting : 557093

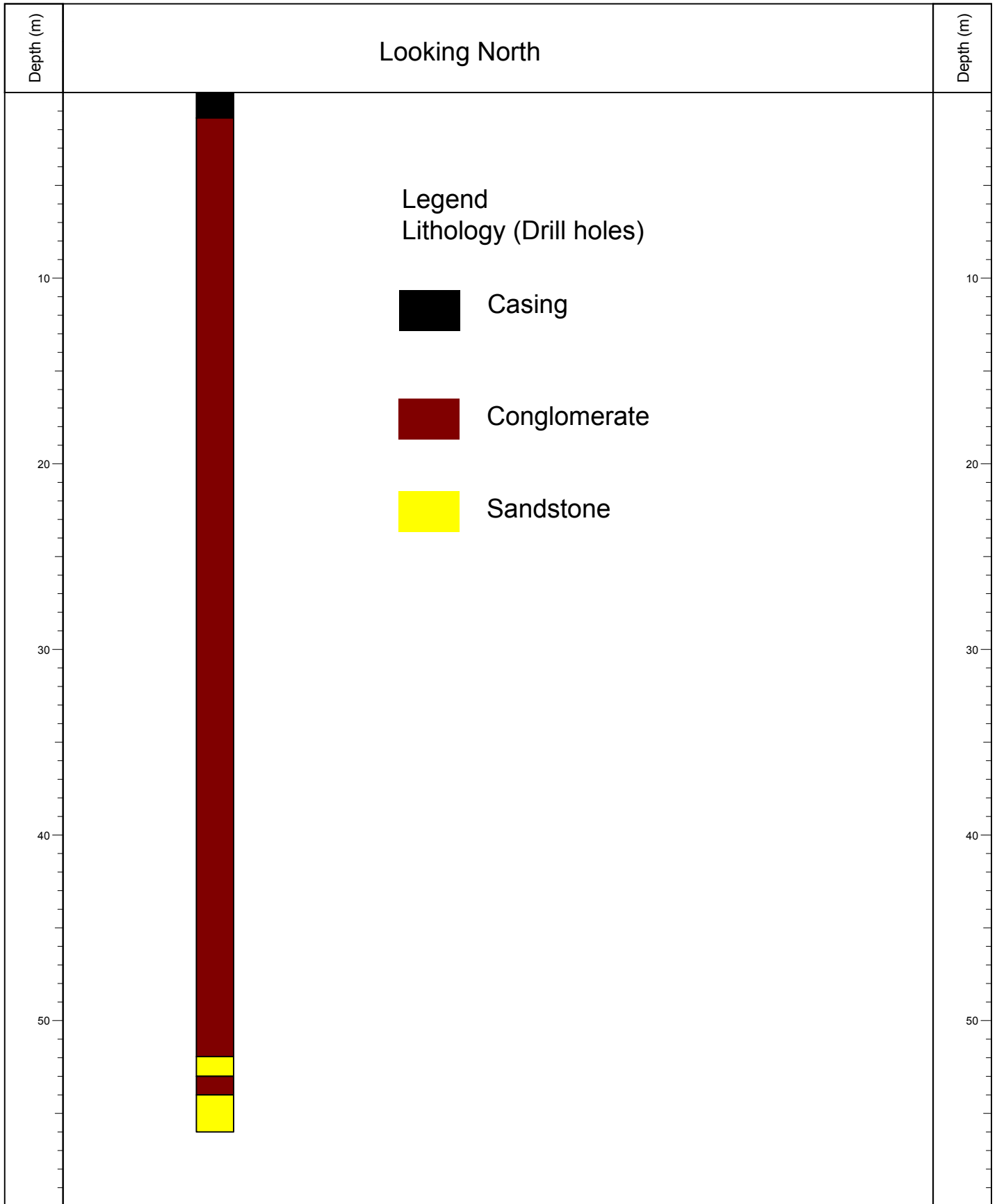
Elevation (masl): 287

Dip (deg): -90

Azimuth (deg): 0

Total Depth (m): 47





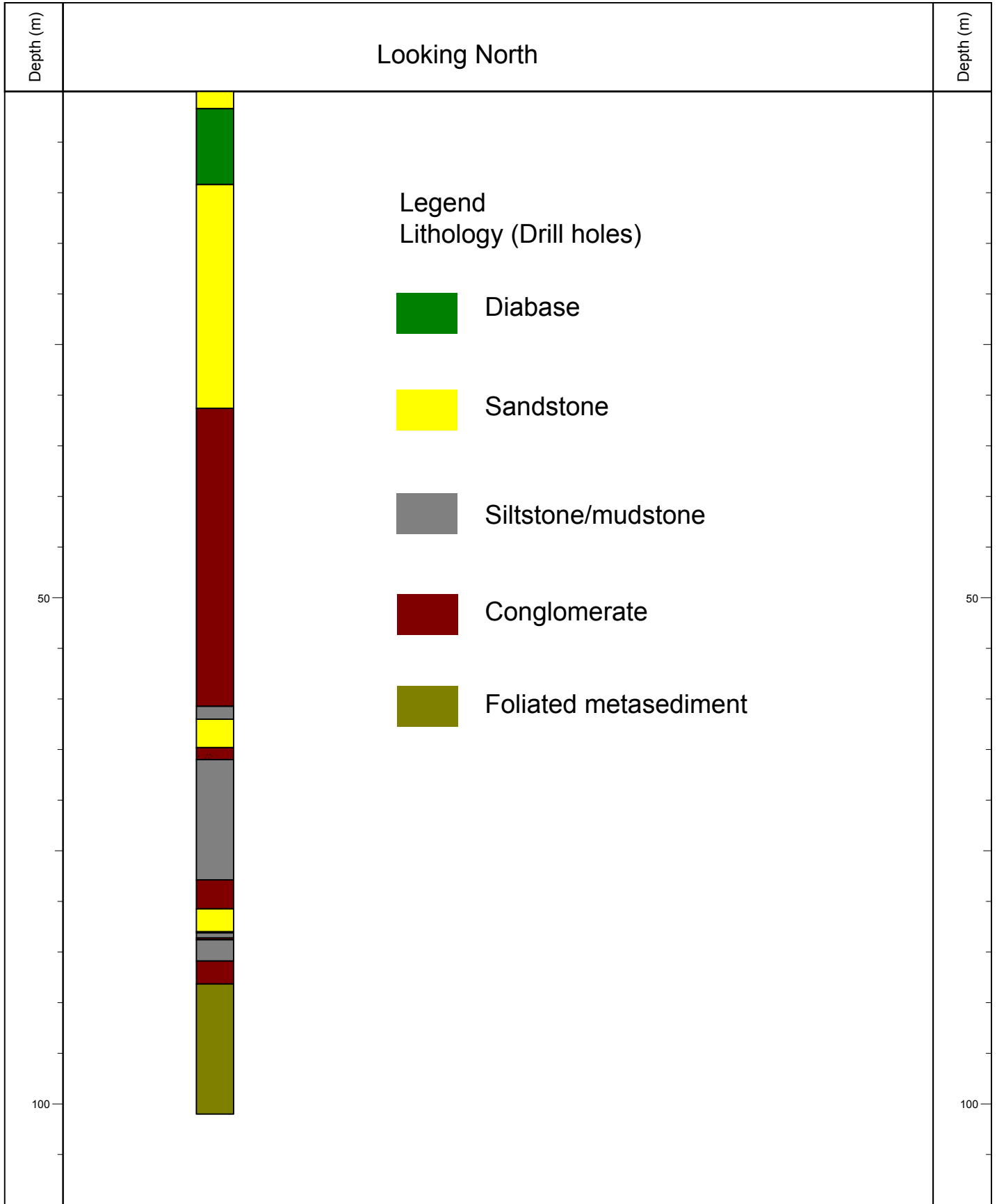
Drillhole No. PD-11-20  
 Drill type: Summit Drilling  
 Core size : BQW  
 Logging date: 2011-9-21  
 Logged By: C Li

**GINGURO EXPLORATION INC.**  
**Pardo Project Diamond Drilling 2011**

Core stored at Ginguro's core yard facility  
 at 2018 Kingsway, Sudbury, ON P3B 4J8

Start date: 2011-9-19      Township : PARDO  
 End date: 2011-9-20      Claim number : 4217734

Northing : 5179842  
 Easting : 557161.3  
 Elevation (masl): 298  
 Dip (deg): -90  
 Azimuth (deg): 0  
 Total Depth (m): 56



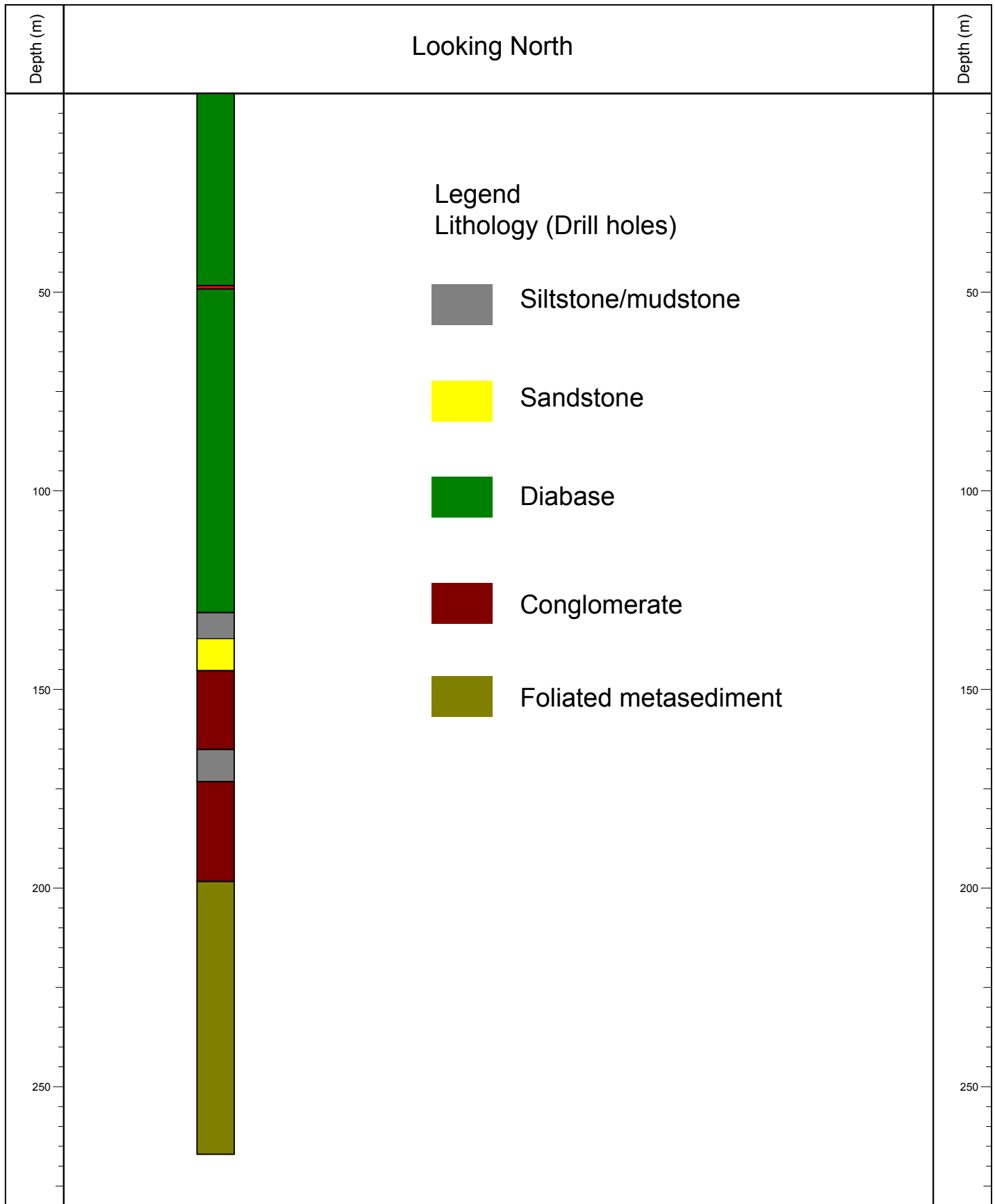
Drillhole No. PD-11-21  
 Drill type: Summit Drilling  
 Core size : BQW  
 Logging date: 2011-9-27  
 Logged By: C Li

**GINGURO EXPLORATION INC.**  
**Pardo Project Diamond Drilling 2011**

Core stored at Ginguro's core yard facility  
 at 2018 Kingsway, Sudbury, ON P3B 4J8

Start date: 2011-9-22      Township : PARDO  
 End date: 2011-9-26      Claim number : 4217733

Northing : 5179562  
 Easting : 557734  
 Elevation (masl): 321  
 Dip (deg): -90  
 Azimuth (deg): 0  
 Total Depth (m): 101



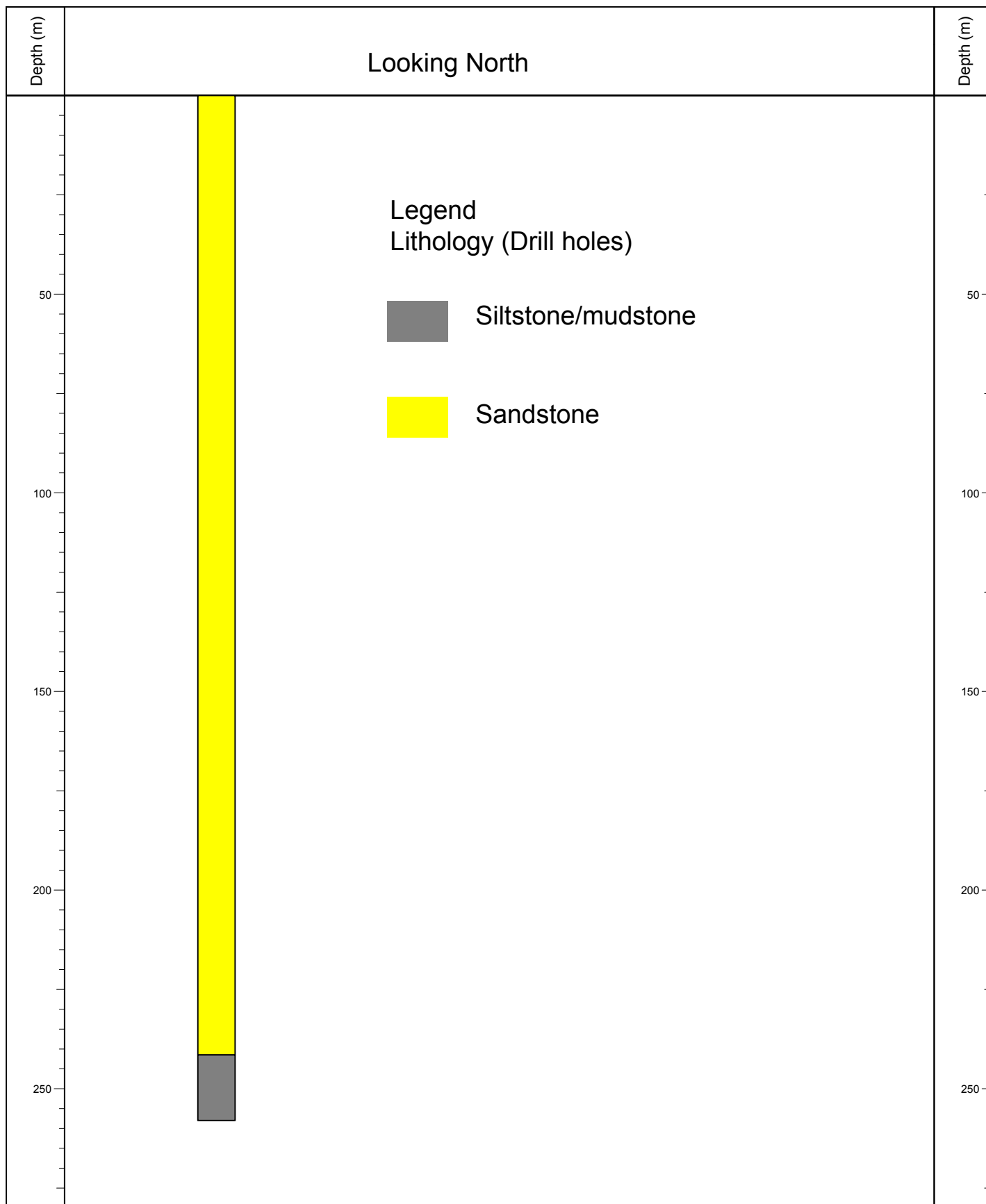
Drillhole No. PD-11-22  
 Drill type: Summit Drilling  
 Core size : BQW  
 Logging date: 2011-10-11  
 Logged By: C Li

**GINGURO EXPLORATION INC.**  
**Pardo Project Diamond Drilling 2011**

Core stored at Ginguro's core yard facility  
 at 2018 Kingsway, Sudbury, ON P3B 4J8

Start date: 2011-9-28      Township : MCNISH  
 End date: 2011-10-5      Claim number : 4217751

Northing : 5181234  
 Easting : 552536  
 Elevation (masl): 333  
 Dip (deg): -90  
 Azimuth (deg): 0  
 Total Depth (m): 267



Drillhole No. PD-11-24

Drill type: Summit Drilling

Core size : BQE

Logging date: 2012-1-9

Logged By: P.Olivier

Sampled by : P.Olivier and M. Brigde

**GINGURO EXPLORATION INC.**  
**Pardo Project Diamond Drilling 2011**

Core stored at Ginguro's core yard facility  
at 2018 Kingsway, Sudbury, ON P3B 4J8

Start date: 2011-11-29

End date: 2012-1-7

Township : PARDO

Claim number : 4268004

Northing : 5178043

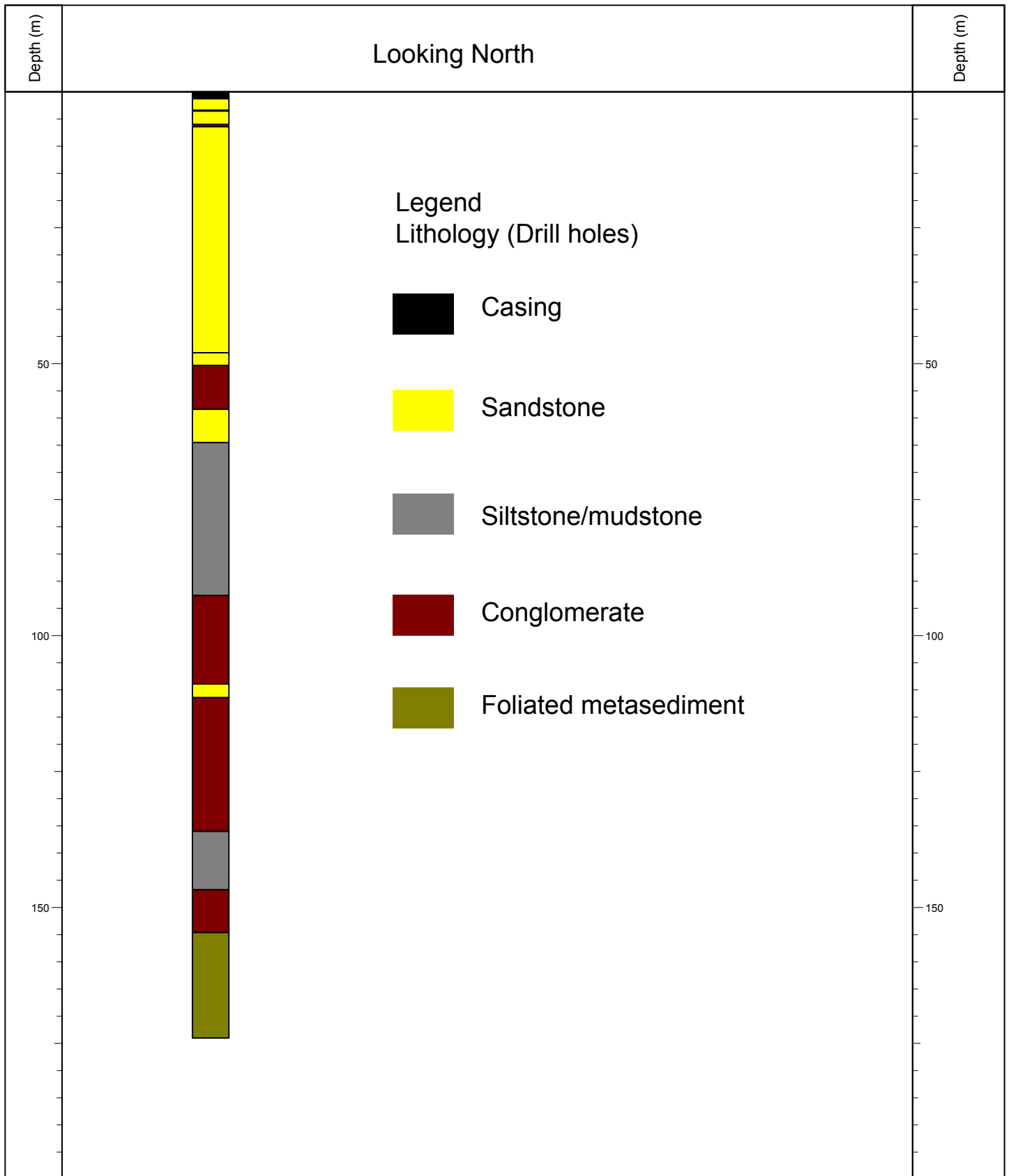
Easting : 556364

Elevation (masl): 271

Dip (deg): -90

Azimuth (deg): 0

Total Depth (m): 258



Drillhole No. PD-09-16

Core size : NQ

Logging date: 2009-8-23

Logged By: Harold Well

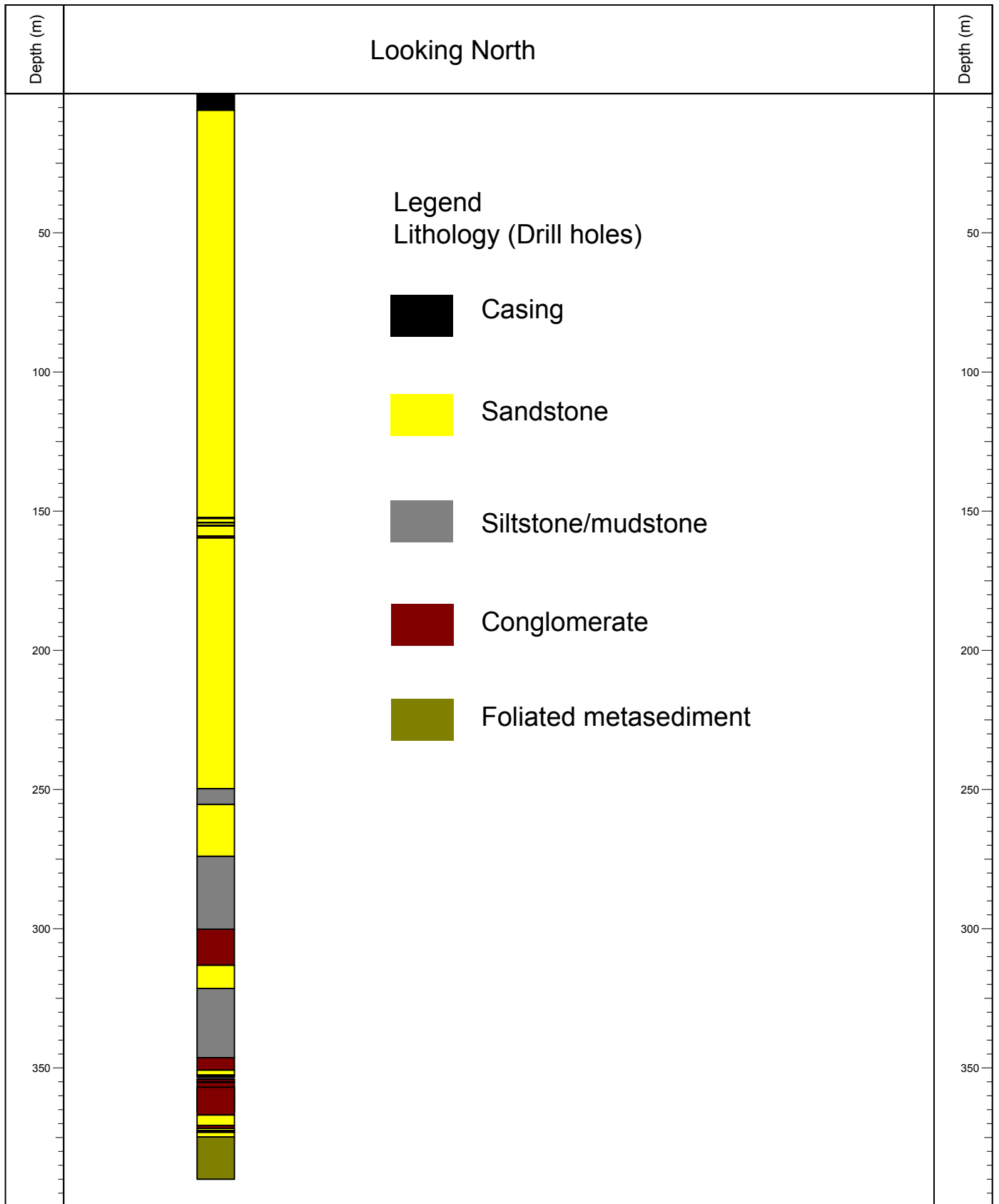
**GINGURO EXPLORATION INC.**  
**Pardo Project Diamond Drilling 2009**

Core stored at Ginguro's core yard facility  
at 2018 Kingsway, Sudbury, ON P3B 4J8

Start date: 2009-8-18  
End date: 2009-8-23

Township : PARDO  
Claim number : 3011984

Northing : 5179706  
Easting : 555435  
Elevation (masl): 289  
Dip (deg): -90  
Azimuth (deg): 0  
Total Depth (m): 174.01



Drillhole No. PD-10-01

Core size : NQ

Logging date: 2010-7-7

Logged By: L.Longridge

Sampled by : Winston Whymark

**GINGURO EXPLORATION INC.**  
**Pardo Project Diamond Drilling 2010**

Core stored at Ginguro's core yard facility  
at 2018 Kingsway, Sudbury, ON P3B 4J8

Start date: 2010-6-30

End date: 2010-7-6

Township : PARDO

Claim number : 4217748

Northing : 5177822

Easting : 554482

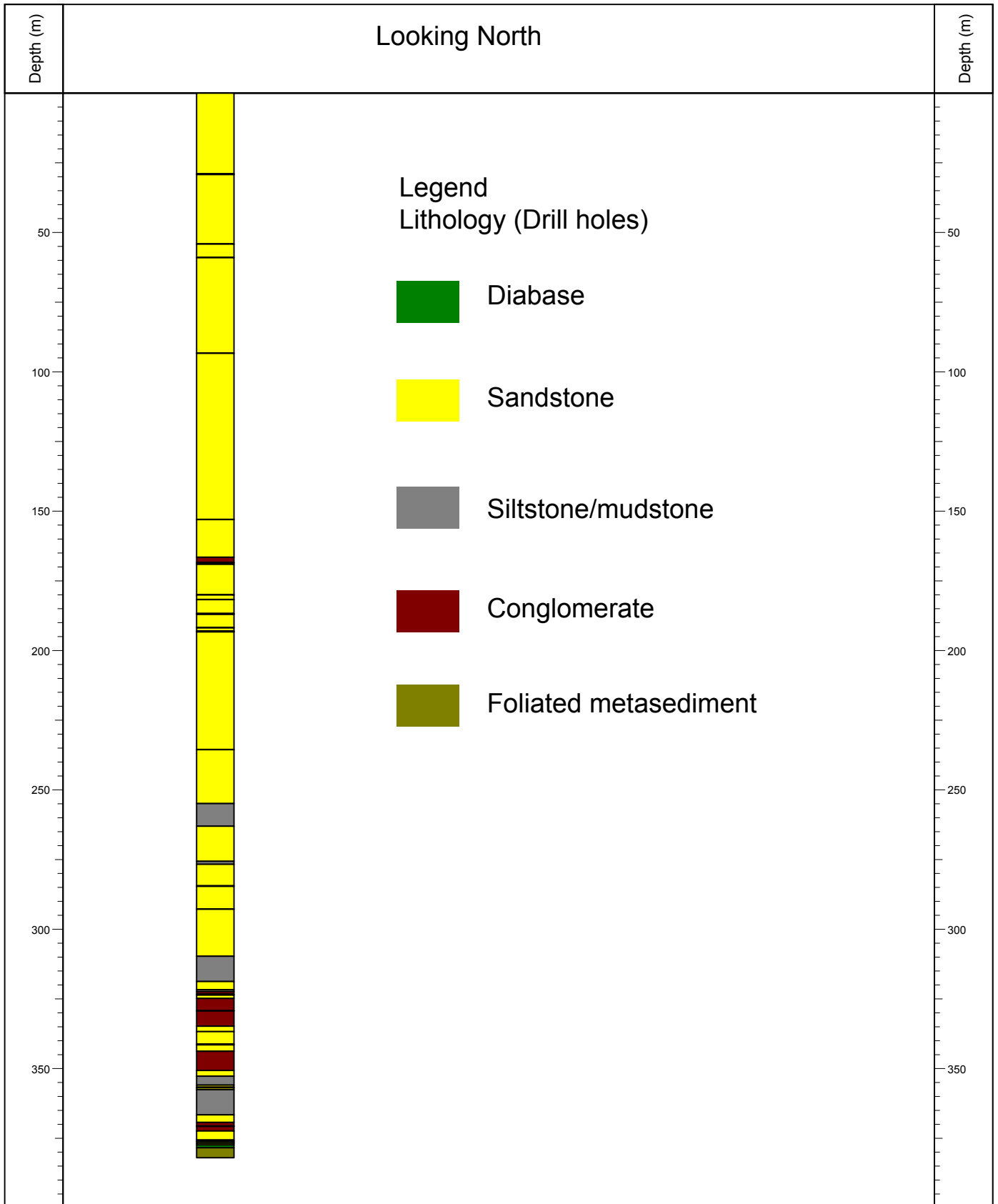
Elevation (masl): 263.5

Dip (deg): -90

Azimuth (deg): 0

Total Depth (m): 390





Drillhole No. PD-10-09  
 Core size : NQ  
 Logging date: 2010-8-8  
 Logged By: L. Longridge  
 Sampled by : W. Whymark

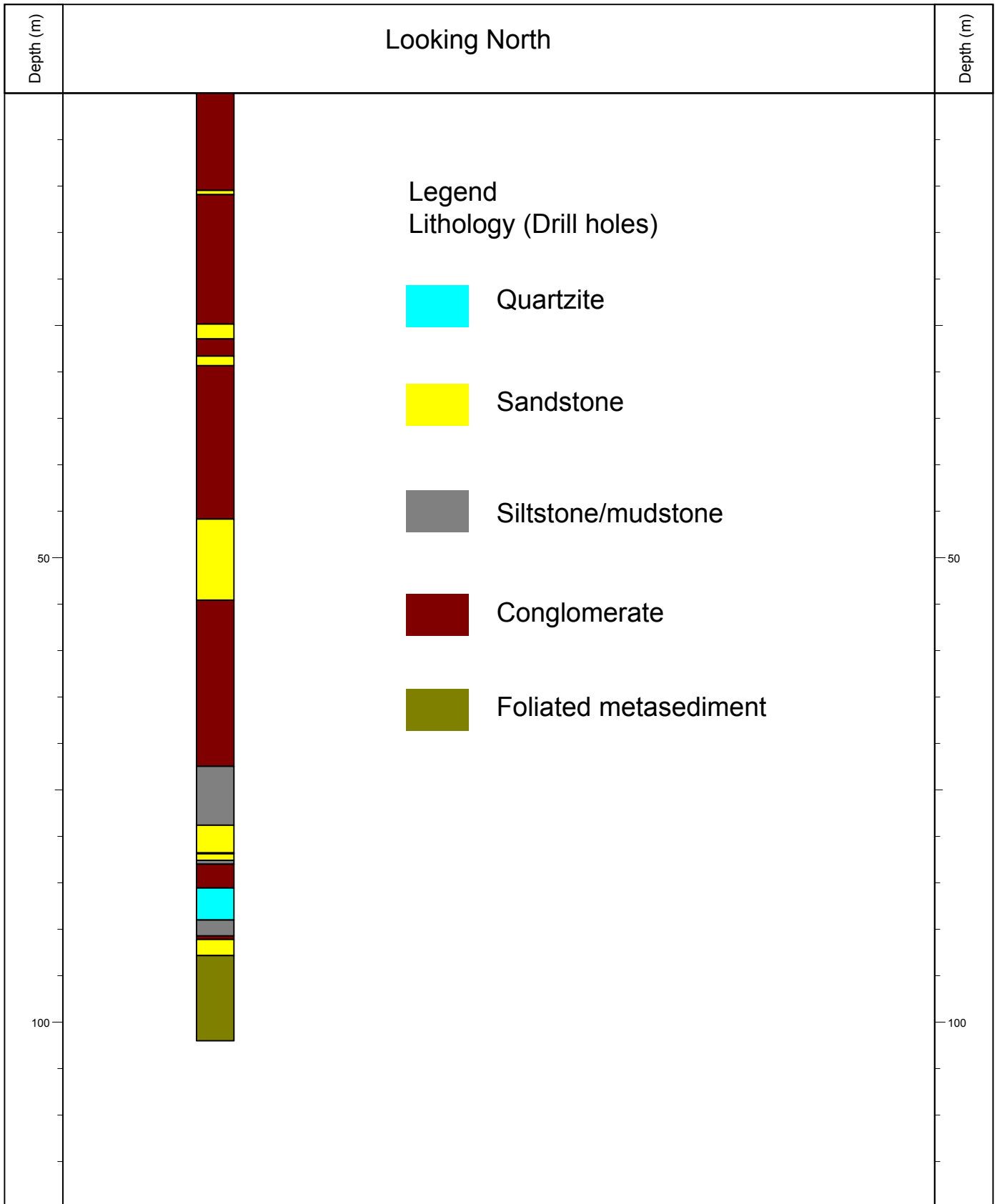
**GINGURO EXPLORATION INC.**  
**Pardo Project Diamond Drilling 2010**

Core stored at Ginguro's core yard facility  
 at 2018 Kingsway, Sudbury, ON P3B 4J8

Start date: 2010-7-30      Township : PARDO  
 End date: 2010-8-6      Claim number : 3011984

Northing : 5179237  
 Easting : 556167  
 Elevation (masl): 279  
 Dip (deg): -90  
 Azimuth (deg): 0  
 Total Depth (m): 382





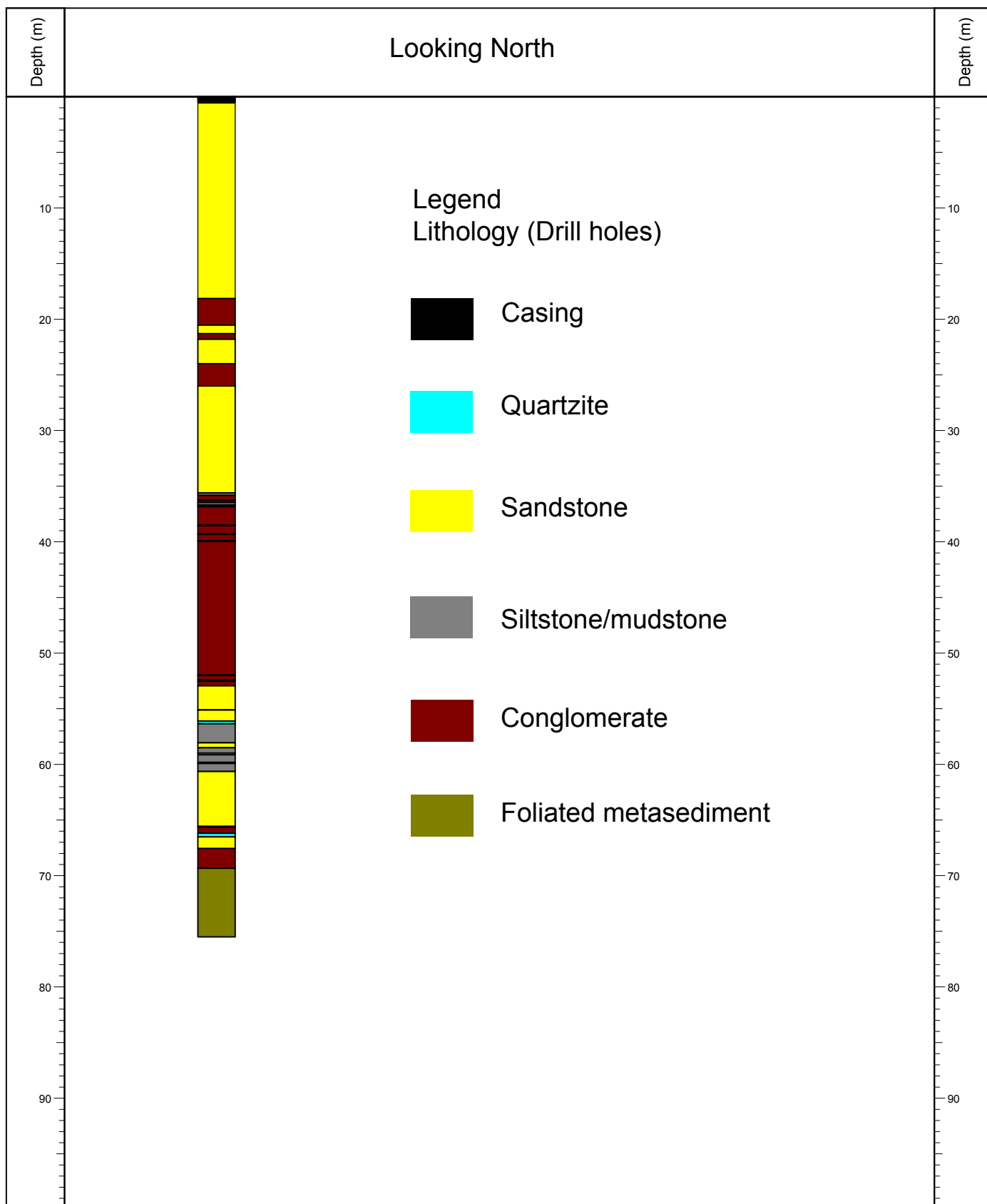
Drillhole No. PD-10-10  
 Core size : NQ  
 Logging date: 2010-8-3  
 Logged By: E. Yang  
 Sampled by : W. Whymark

**GINGURO EXPLORATION INC.**  
**Pardo Project Diamond Drilling 2010**

Core stored at Ginguro's core yard facility  
 at 2018 Kingsway, Sudbury, ON P3B 4J8

Start date: 2010-7-31      Township : PARDO  
 End date: 2010-8-2      Claim number : 3011984

Northing : 5180243  
 Easting : 555449  
 Elevation (masl): 295  
 Dip (deg): -90  
 Azimuth (deg): 0  
 Total Depth (m): 102



Drillhole No. PD-10-101

Core size : NQ

Logging date: 2010-9-8

Logged By: E Yang

Sampled by : W. Whymark

**GINGURO EXPLORATION INC.**  
**Pardo Project Diamond Drilling 2010**

Core stored at Ginguro's core yard facility  
at 2018 Kingsway, Sudbury, ON P3B 4J8

Start date: 2010-8-31

End date: 2010-9-2

Township : PARDO

Claim number : 3011984

Northing : 5180253

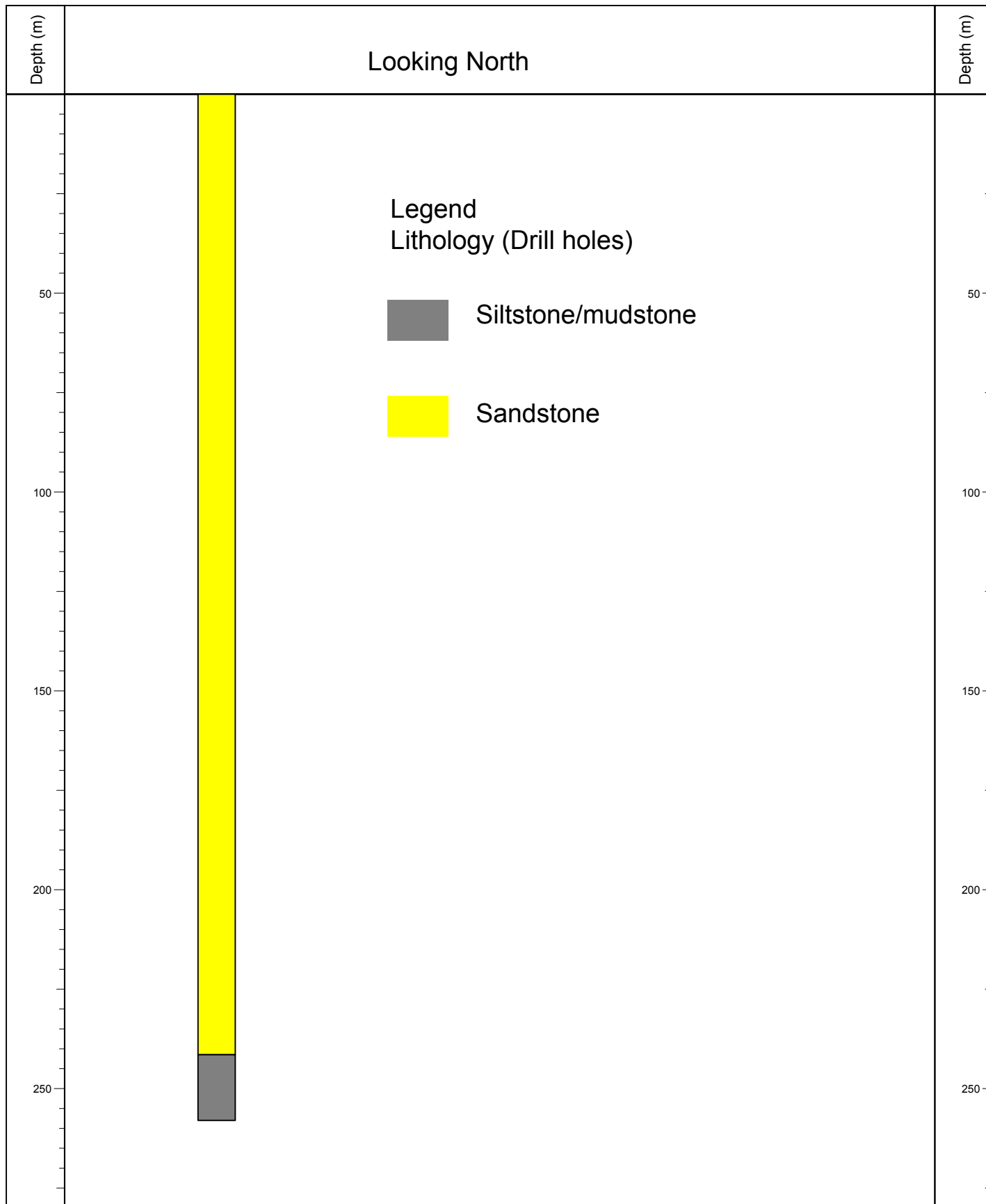
Easting : 555680

Elevation (masl): 280

Dip (deg): -90

Azimuth (deg): 0

Total Depth (m): 75.5



Drillhole No. PD-11-24

Drill type: Summit Drilling

Core size : BQE

Logging date: 2012-1-9

Logged By: P.Olivier

Sampled by : P.Olivier and M. Brigde

**GINGURO EXPLORATION INC.**  
**Pardo Project Diamond Drilling 2011**

Core stored at Ginguro's core yard facility  
at 2018 Kingsway, Sudbury, ON P3B 4J8

Start date: 2011-11-29

End date: 2012-1-7

Township : PARDO

Claim number : 4268004

Northing : 5178043

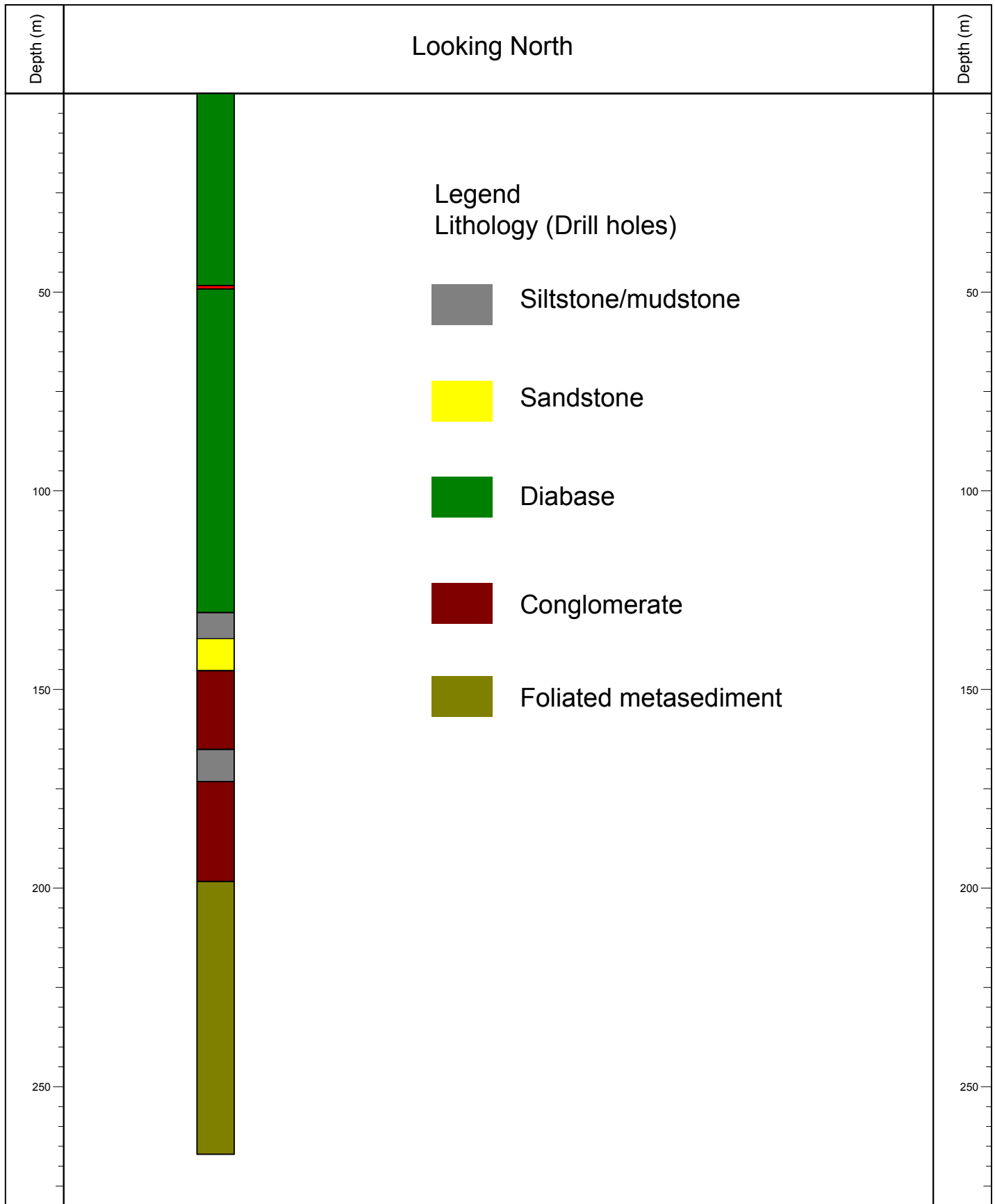
Easting : 556364

Elevation (masl): 271

Dip (deg): -90

Azimuth (deg): 0

Total Depth (m): 258



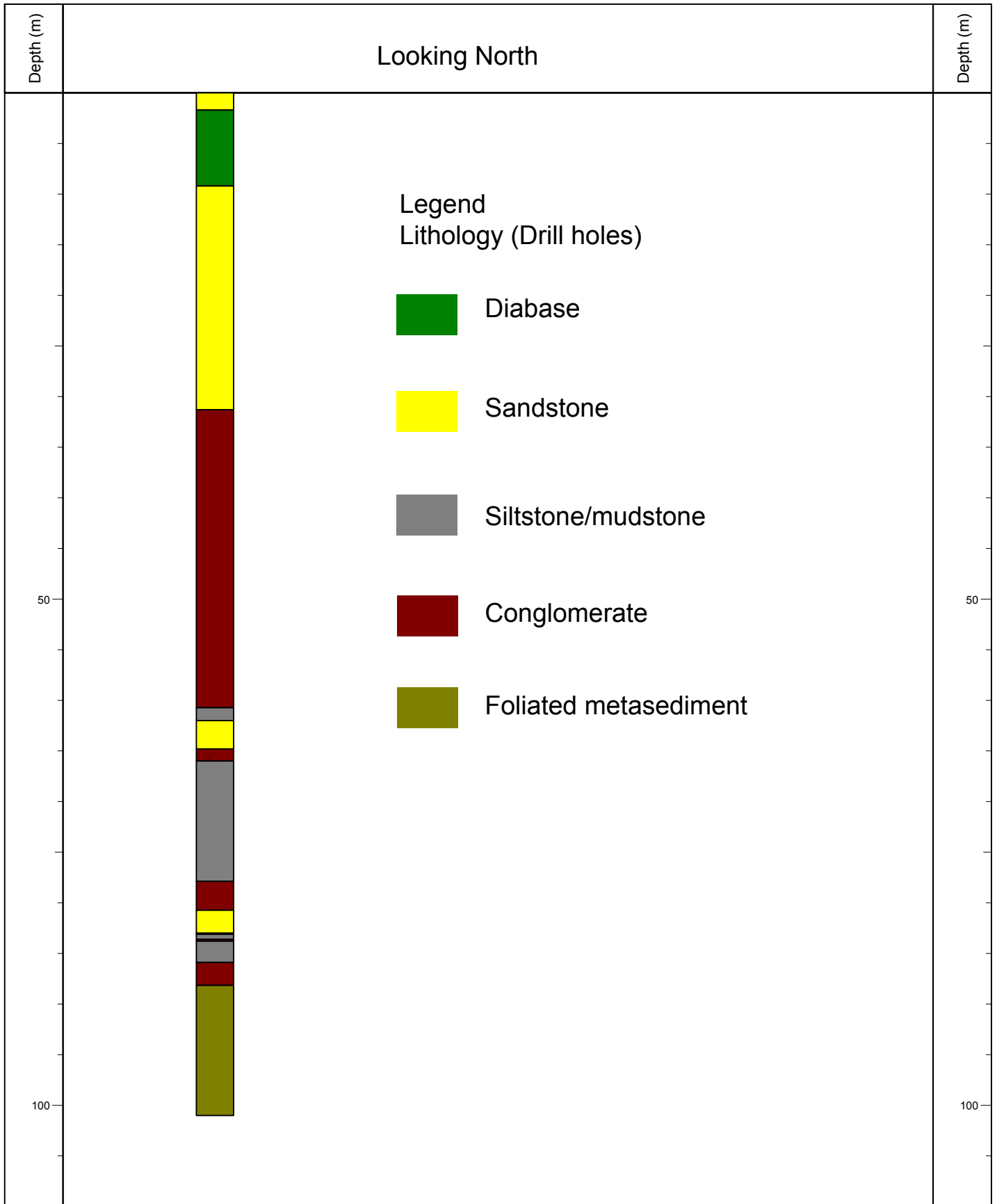
Drillhole No. PD-11-22  
 Drill type: Summit Drilling  
 Core size : BQW  
 Logging date: 2011-10-11  
 Logged By: C Li

**GINGURO EXPLORATION INC.**  
**Pardo Project Diamond Drilling 2011**

Core stored at Ginguro's core yard facility  
 at 2018 Kingsway, Sudbury, ON P3B 4J8

Start date: 2011-9-28      Township : MCNISH  
 End date: 2011-10-5      Claim number : 4217751

Northing : 5181234  
 Easting : 552536  
 Elevation (masl): 333  
 Dip (deg): -90  
 Azimuth (deg): 0  
 Total Depth (m): 267



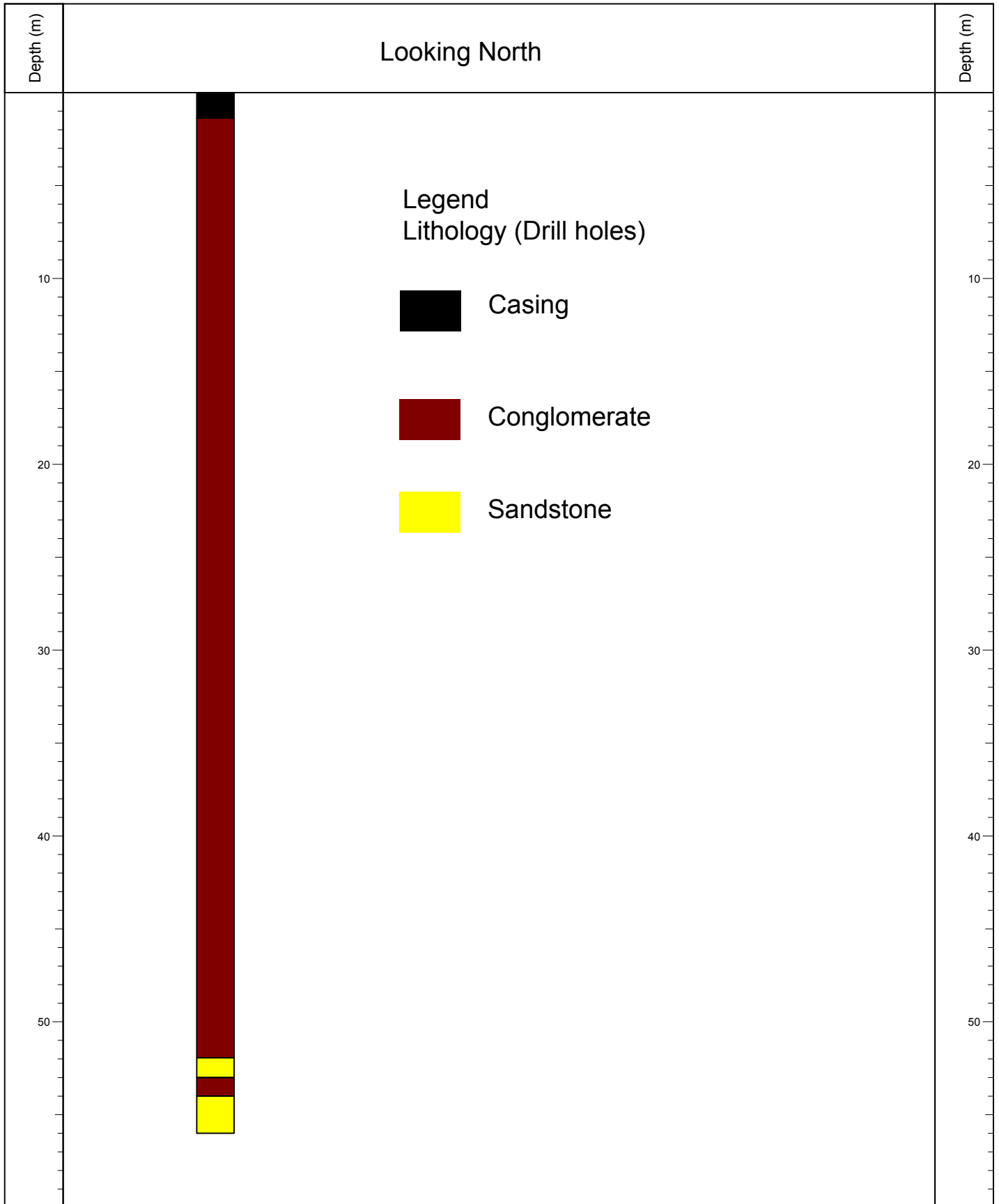
Drillhole No. PD-11-21  
 Drill type: Summit Drilling  
 Core size : BQW  
 Logging date: 2011-9-27  
 Logged By: C Li

**GINGURO EXPLORATION INC.**  
**Pardo Project Diamond Drilling 2011**

Core stored at Ginguro's core yard facility  
 at 2018 Kingsway, Sudbury, ON P3B 4J8

Start date: 2011-9-22      Township : PARDO  
 End date: 2011-9-26      Claim number : 4217733

Northing : 5179562  
 Easting : 557734  
 Elevation (masl): 321  
 Dip (deg): -90  
 Azimuth (deg): 0  
 Total Depth (m): 101



Drillhole No. PD-11-20

Drill type: Summit Drilling

Core size : BQW

Logging date: 2011-9-21

Logged By: C Li

**GINGURO EXPLORATION INC.**  
**Pardo Project Diamond Drilling 2011**

Core stored at Ginguro's core yard facility  
at 2018 Kingsway, Sudbury, ON P3B 4J8

Start date: 2011-9-19

End date: 2011-9-20

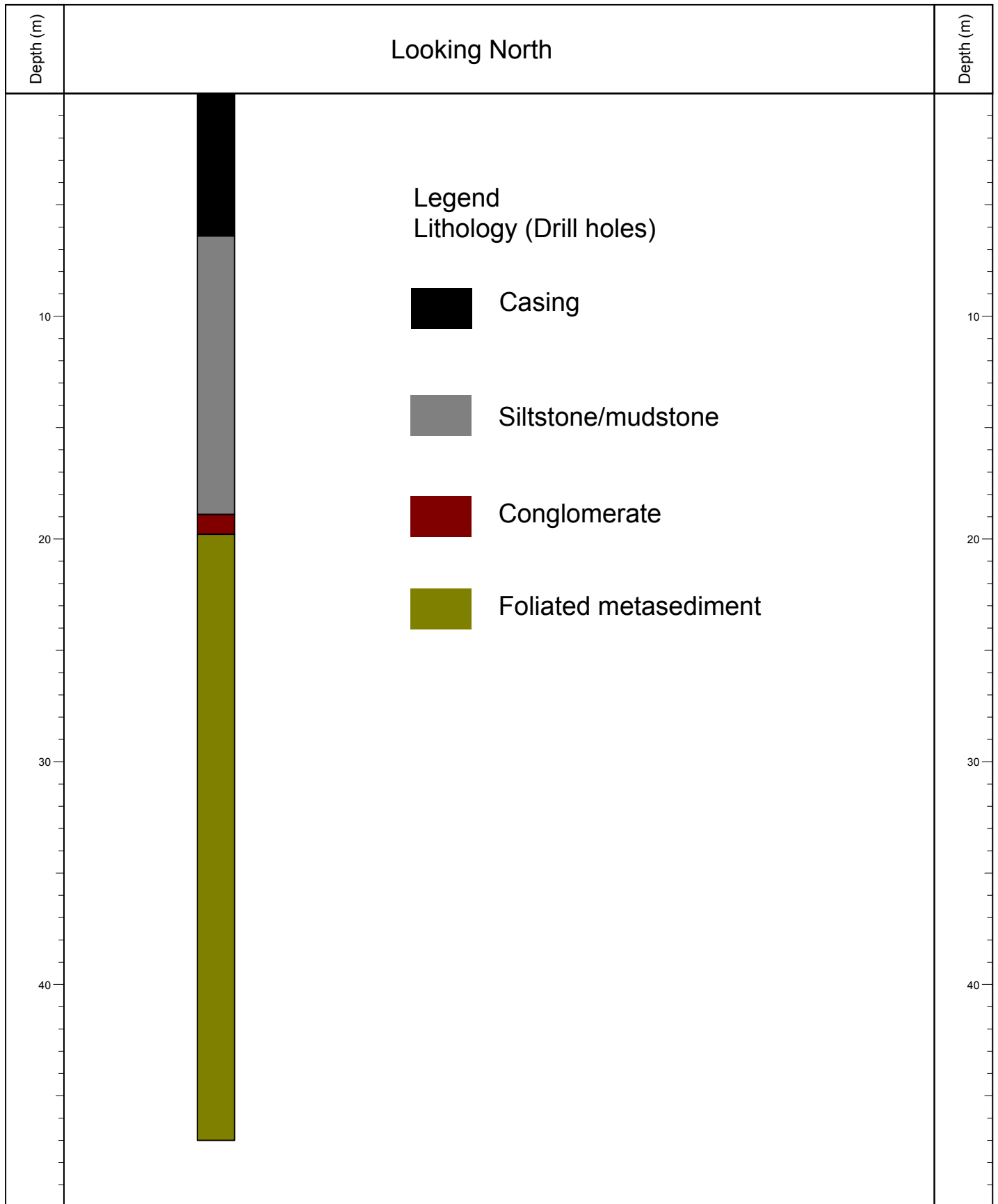
Township : PARDO

Claim number : 4217734

Northing : 5179842  
Easting : 557161.3  
Elevation (masl): 298

Dip (deg): -90  
Azimuth (deg): 0

Total Depth (m): 56



Drillhole No. PD-11-19

Drill type: Summit Drilling

Core size : BQW

Logging date: 2011-9-22

Logged By: C Li

**GINGURO EXPLORATION INC.**  
**Pardo Project Diamond Drilling 2011**

Core stored at Ginguro's core yard facility  
at 2018 Kingsway, Sudbury, ON P3B 4J8

Start date: 2011-9-18

End date: 2011-9-18

Township : PARDO

Claim number : 4217733

Northing : 5179646 1 of 1

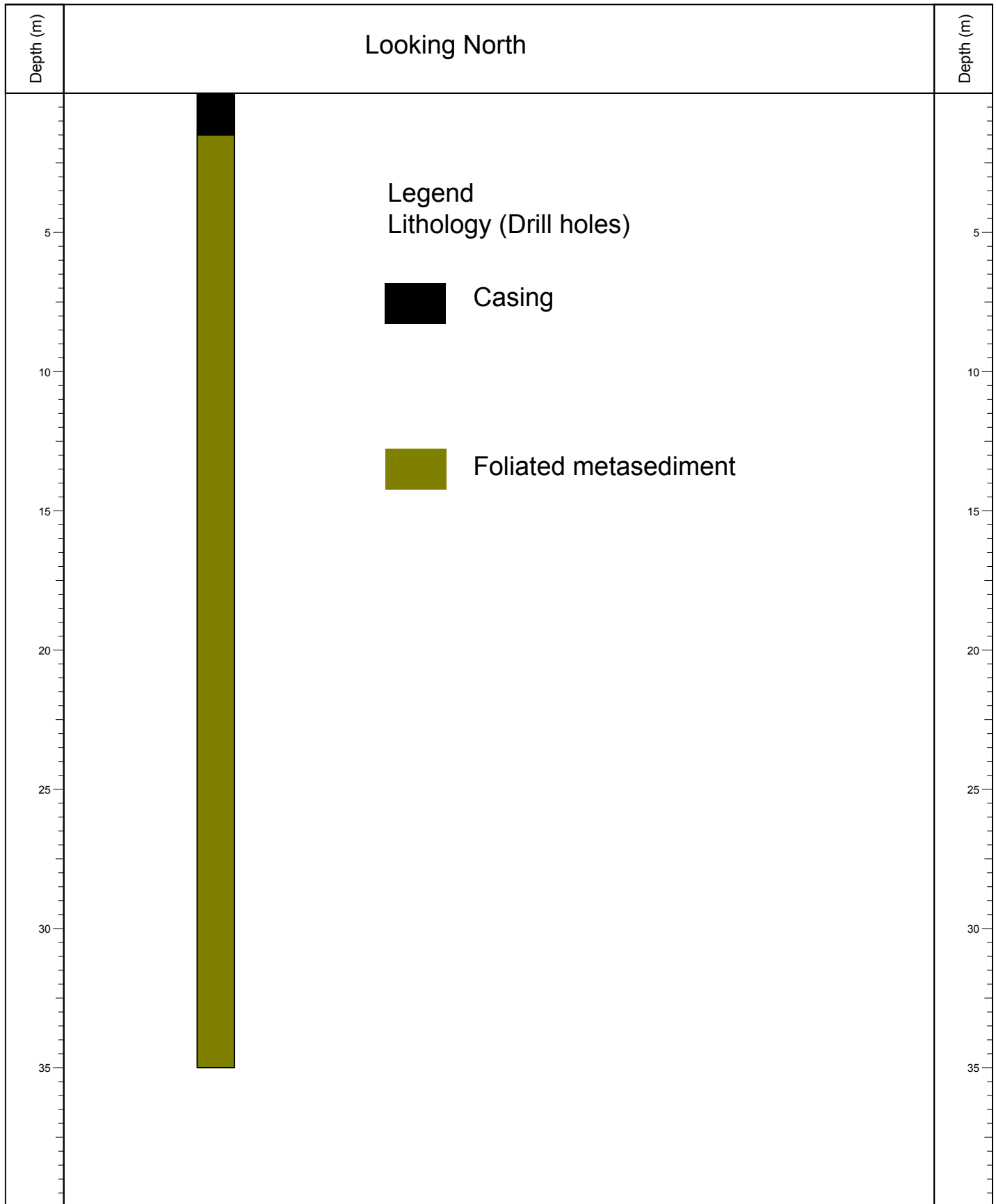
Easting : 557093

Elevation (masl): 287

Dip (deg): -90

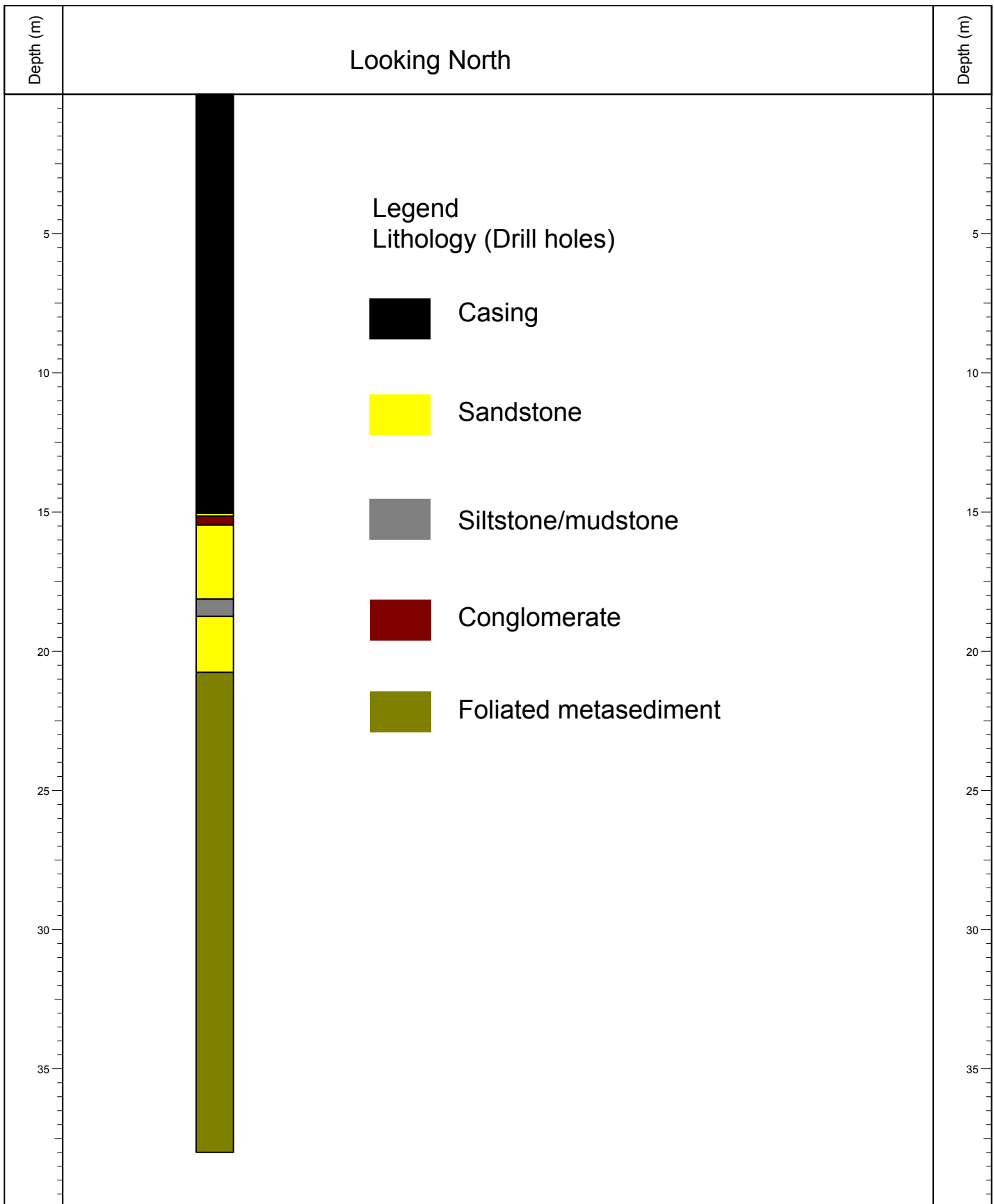
Azimuth (deg): 0

Total Depth (m): 47



<p>Drillhole No. PD-11-18</p> <p>Drill type: Summit Drilling</p> <p>Core size : BQW</p> <p>Logging date: 2011-9-22</p> <p>Logged By: C Li</p>	<p><b>GINGURO EXPLORATION INC.</b></p> <p><b>Pardo Project Diamond Drilling 2011</b></p> <p>Core stored at Ginguro's core yard facility at 2018 Kingsway, Sudbury, ON P3B 4J8</p> <p>Start date: 2011-9-16      Township : PARDO</p> <p>End date: 2011-9-16      Claim number : 4217733</p>	<p>Northing : 5179539</p> <p>Easting : 557033</p> <p>Elevation (masl): 291</p> <p>Dip (deg): -90</p> <p>Azimuth (deg): 0</p> <p>Total Depth (m): 35</p>
---	---	---





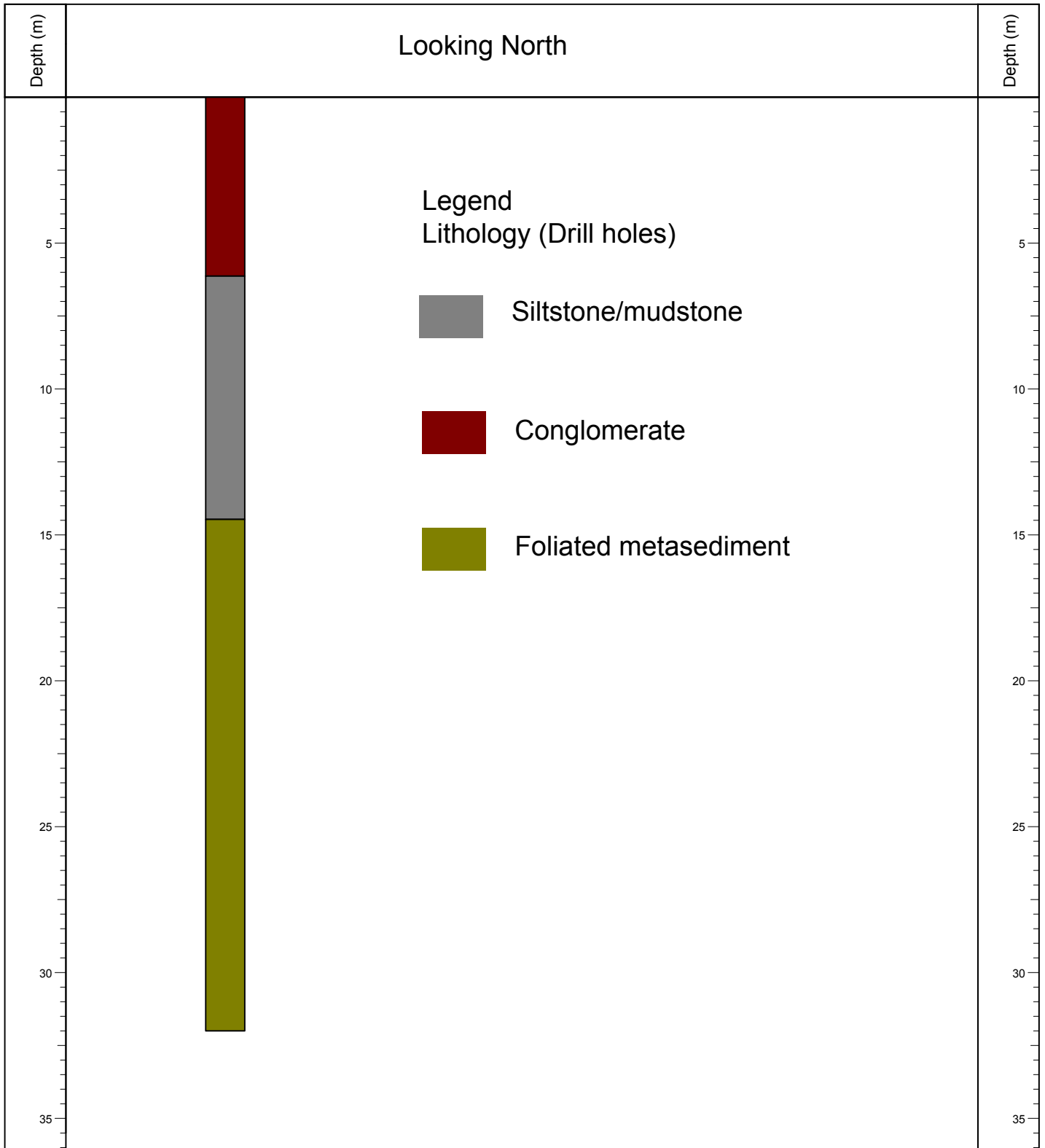
Drillhole No. PD-11-17  
 Drill type: Summit Drilling  
 Core size: BQW  
 Logging date: 2011-9-22  
 Logged By: C Li

**GINGURO EXPLORATION INC.**  
**Pardo Project Diamond Drilling 2011**

Core stored at Ginguro's core yard facility  
 at 2018 Kingsway, Sudbury, ON P3B 4J8

Start date: 2011-9-13      Township: PARDO  
 End date: 2011-9-15      Claim number: 4217733

Northing: 5179433  
 Easting: 557040  
 Elevation (masl): 291  
 Dip (deg): -90  
 Azimuth (deg): 0  
 Total Depth (m): 38



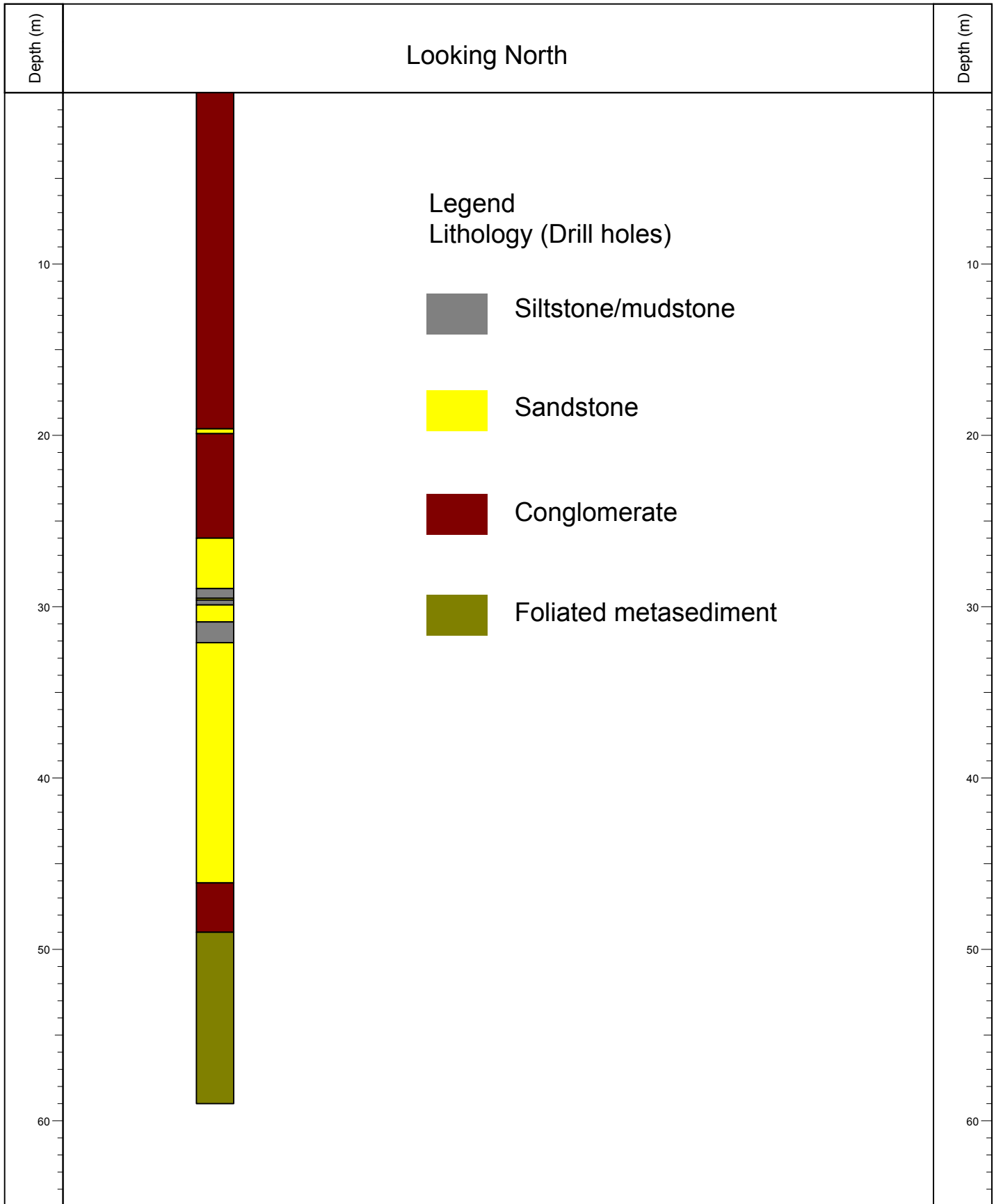
Drillhole No. PD-11-16  
 Drill type: Summit Drilling  
 Core size : BQW  
 Logging date: 2011-9-7  
 Logged By: C Li

**GINGURO EXPLORATION INC.**  
**Pardo Project Diamond Drilling 2011**

Core stored at Ginguro's core yard facility  
 at 2018 Kingsway, Sudbury, ON P3B 4J8

Start date: 2011-9-20      Township : PARDO  
 End date: 2011-9-20      Claim number : 4217733

Northing : 5179740  
 Easting : 557120  
 Elevation (masl): 291  
 Dip (deg): -90  
 Azimuth (deg): 0  
 Total Depth (m): 32



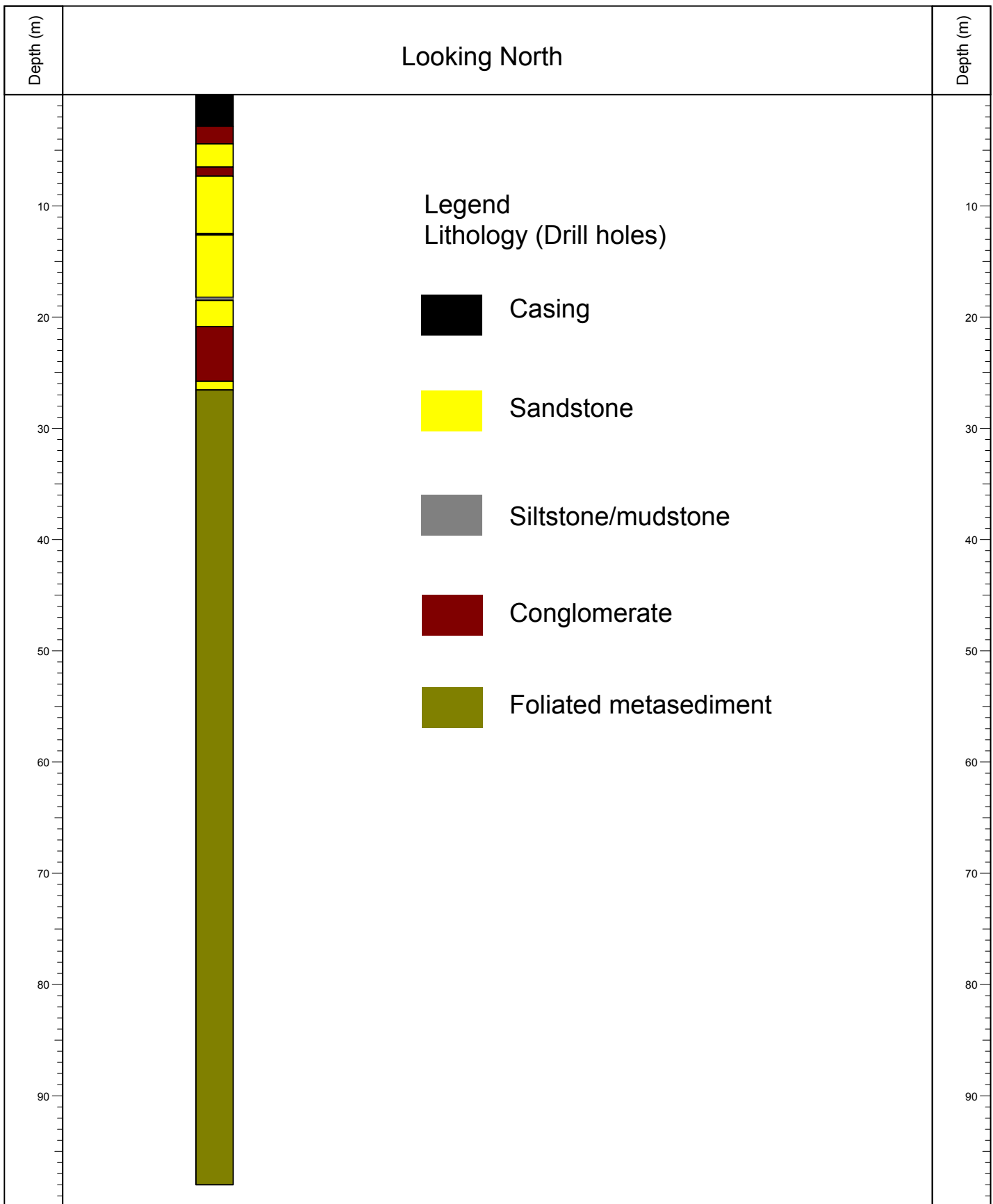
Drillhole No. PD-11-15  
 Drill type: Summit Drilling  
 Core size : BQW  
 Logging date: 2011-9-21  
 Logged By: C Li

**GINGURO EXPLORATION INC.**  
**Pardo Project Diamond Drilling 2011**

Core stored at Ginguro's core yard facility  
 at 2018 Kingsway, Sudbury, ON P3B 4J8

Start date: 2011-9-11      Township : PARDO  
 End date: 2011-9-12      Claim number : 4217733

Northing : 5179746  
 Easting : 557621  
 Elevation (masl): 285  
 Dip (deg): -90  
 Azimuth (deg): 0  
 Total Depth (m): 59



Drillhole No. PD-11-14

Drill type: Summit Drilling

Core size: BQW

Logging date: 2011-9-20

Logged By: C Li

**GINGURO EXPLORATION INC.**  
**Pardo Project Diamond Drilling 2011**

Core stored at Ginguro's core yard facility  
at 2018 Kingsway, Sudbury, ON P3B 4J8

Start date: 2011-9-8  
End date: 2011-9-11

Township: PARDO  
Claim number: 4217734

Northing: 5179848

Easting: 557732

Elevation (masl): 281

Dip (deg): -90

Azimuth (deg): 0

Total Depth (m): 98



# Looking North

## Legend

### Lithology (Drill holes)

- Sandstone
- Siltstone/mudstone
- Diabase
- Granite



-25.000000  
-75.000000  
-125.000000  
-175.000000  
-225.000000  
-275.000000  
-325.000000  
-375.000000  
-425.000000  
-475.000000  
-525.000000  
-575.000000  
-625.000000  
-675.000000





-25.000000  
-75.000000  
-125.000000  
-175.000000  
-225.000000  
-275.000000  
-325.000000  
-375.000000  
-425.000000  
-475.000000  
-525.000000  
-575.000000  
-625.000000  
-675.000000

Drillhole No. PD-11-01	<b>GINGURO EXPLORATION INC.</b>	Northing : 5173481
Drill Type Summit Drilling	<b>Pardo Project Diamond Drilling 2011</b>	Easting : 555208.2785
Core size : NQTW	Core stored at Ginguro's core yard facility at 2018 Kingsway, Sudbury, ON P3B 4J8	Elevation (masl): 276
Sampled date: 2011-4-30	Start date: 12-04-2011	TOWNSHIP: PARDO
Logged By: E Yang	End date: 21-04-2011	CLAIM NUMBER: 4262087
Sampled by : W. Whymark		Dip (deg): -90
		Azimuth (deg): 0
		Total Depth (m): 545

# Looking North

## Legend

### Lithology (Drill holes)

-  Sandstone
-  Siltstone/mudstone
-  Diabase
-  Granite



Drillhole No. PD-11-02

Drill Type Summit Drilling

Core size : BQW

Sampled date:

Logged By: E Yang

Sampled by : W. Whymark

**GINGURO EXPLORATION INC.**  
**Pardo Project Diamond Drilling 2011**

Core stored at Ginguro's core yard facility  
at 2018 Kingsway, Sudbury, ON P3B 4J8

Start date: 01-05-2011

End date: 12-05-2011

TOWNSHIP: MCNISH

CLAIM NUMBER: 4217748

Northing : 5177867.307

Easting : 553518.8215

Elevation (masl): 260

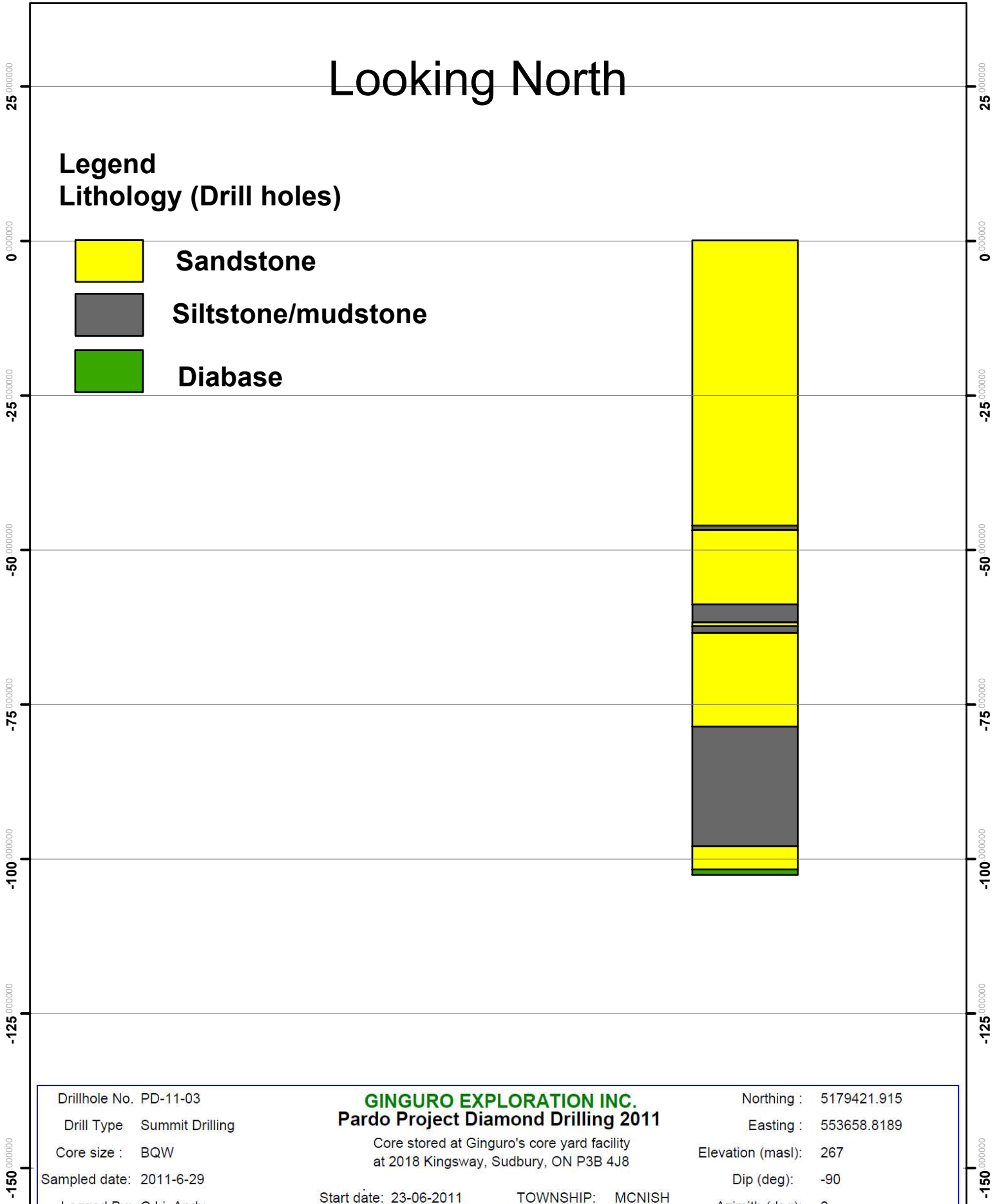
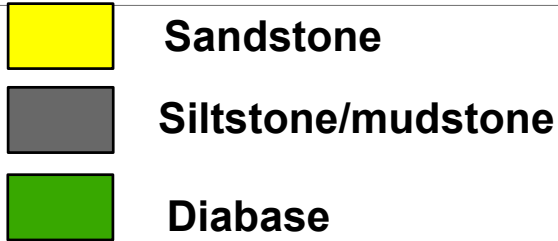
Dip (deg): -90

Azimuth (deg): 0

Total Depth (m): 257

# Looking North

## Legend Lithology (Drill holes)



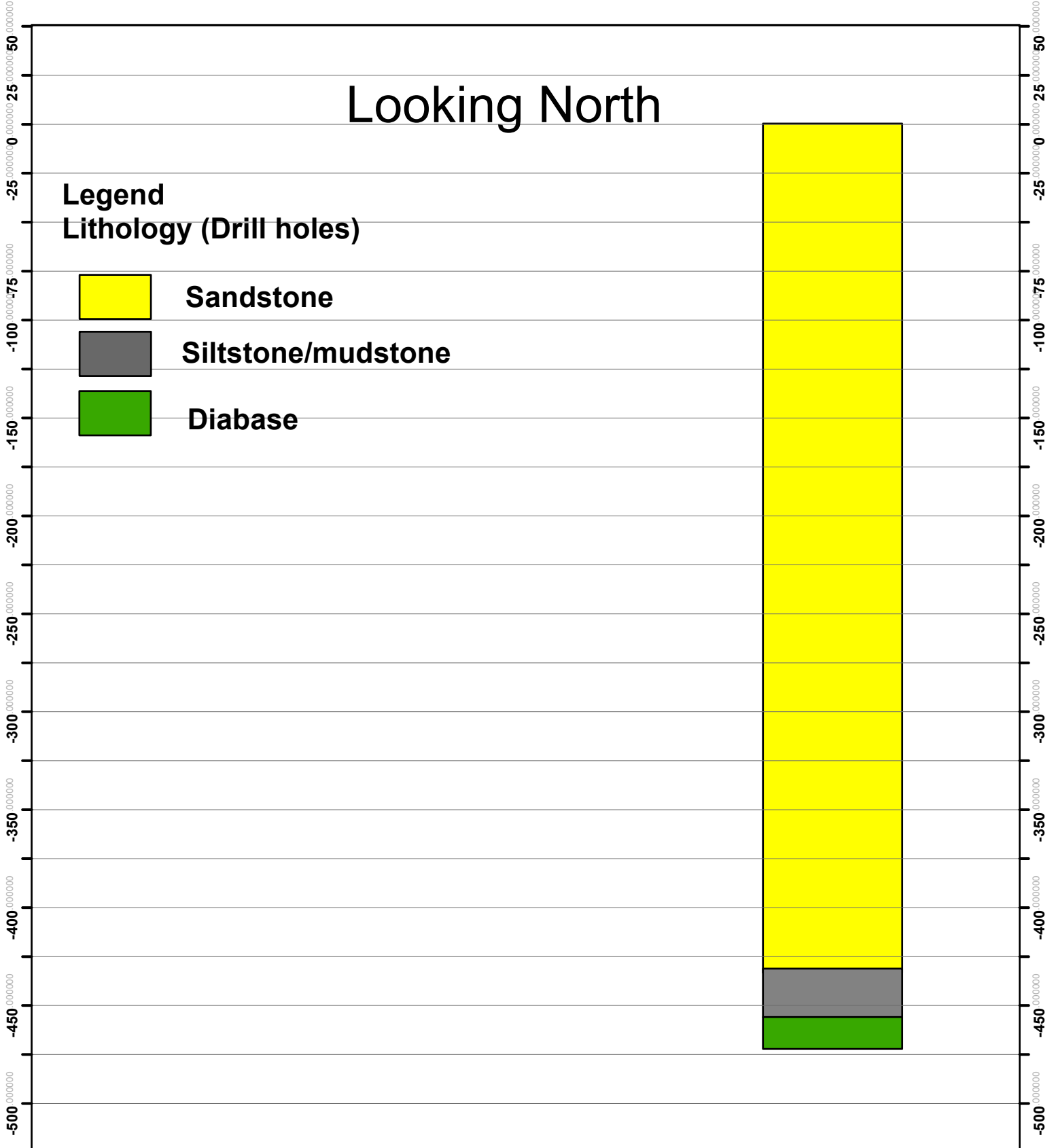
Drillhole No. PD-11-03	<b>GINGURO EXPLORATION INC.</b>	Northing : 5179421.915
Drill Type Summit Drilling	<b>Pardo Project Diamond Drilling 2011</b>	Easting : 553658.8189
Core size : BQW	Core stored at Ginguro's core yard facility at 2018 Kingsway, Sudbury, ON P3B 4J8	Elevation (masl): 267
Sampled date: 2011-6-29	Start date: 23-06-2011      TOWNSHIP: MCNISH	Dip (deg): -90
Logged By: C Li, Andy	End date: 30-06-2011      CLAIM NUMBER: 4217750	Azimuth (deg): 0
Sampled by : W. Whymark		Total Depth (m): 102.21



# Looking North

## Legend

### Lithology (Drill holes)



Drillhole No. PD-11-04	<b>GINGURO EXPLORATION INC.</b>	Northing : 5174699.902
Drill Type Summit Drilling	<b>Pardo Project Diamond Drilling 2011</b>	Easting : 554260
Core size : BQW	Core stored at Ginguro's core yard facility at 2018 Kingsway, Sudbury, ON P3B 4J8	Elevation (masl): 266
Sampled date: 2011-8-24	Start date: 06-07-2011      TOWNSHIP: PARDO	Dip (deg): -90
Logged By: C Li	End date: 20-07-2011      CLAIM NUMBER: 4262087	Azimuth (deg): 0
Sampled by : W.Whymark		Total Depth (m): 469