2·56641

Victoria Lake Project
Prospecting and Sampling Report

Submitted by Brian Fowler

Feb. 4, 2016

PROVINCIAL RECORDING OFFICE - SUDBURY
RECEIVED
FEB 18 2016
A.M. P.M.

Table of Contents

	Page
Introduction	1
Location and Access	1
Geology and Mineralization	1
Previous Work	2
Prospecting Targets – Nickel, Copper & PGE	4
Prospecting Targets – Zinc & Copper VMS	5
Work Done	7
Prospecting Log	7
Sample Descriptions and UTM's (lab samples)	7
Expenditures	9
Results and Recommendations	9

Figures

Figure 1 - Claim Map	1
Figure 2 - Property Geology	2
Figure 3 – DDH (Nicopor/Victoria Lake)	5
Figure 4 – Property Mag and EM	6
Figure 5 – Mag with Intrusion Interpretation	6
Figure 6 - Rock sample locations	9
Figure 7 – Showings and EM Conductors	10

Tables

Table 1 – Rock Assays

Appendices

Appendix 1 - Analytical Results

Appendix 2 – Assay invoices

Introduction

Four strong hydrothermal alteration cells have been identified on the Victoria Lake property which represent a long lived system. Very limited drilling has taken place over this large area. In fact the highest zinc values returned from bedrock trenching north of Victoria Lake has never been drilled. Neither has a strong EM conductor immediately along strike to the east.

Further, a nickel-copper-PGE deposit lies immediately adjacent to the property and dips onto our claims. Grab samples taken from the deposit have assayed as high as 5.7% Nickel, 1.3% copper, 0.09% cobalt, 0.44 g/t palladium and 0.11 g/t platinum. The Victoria Lake property holds great promise for a significant find of both zinc-copper mineralization as well as nickel-copper-PGE mineralization.

Location and Access

The property is located on the western end of the Schreiber Volcanic belt, part of the Abitibi Wawa Greenstone belt of the Superior Structural Province. The property is located approximately 6 km north of the town of Schreiber. Access is gained off the Winston Lake mine road just south of Sammy's Lake. An old drill road provides access to the property. The old drill road is driveable by 4x4 for the first 2 km and then by all-terrain vehicle for the remainder.

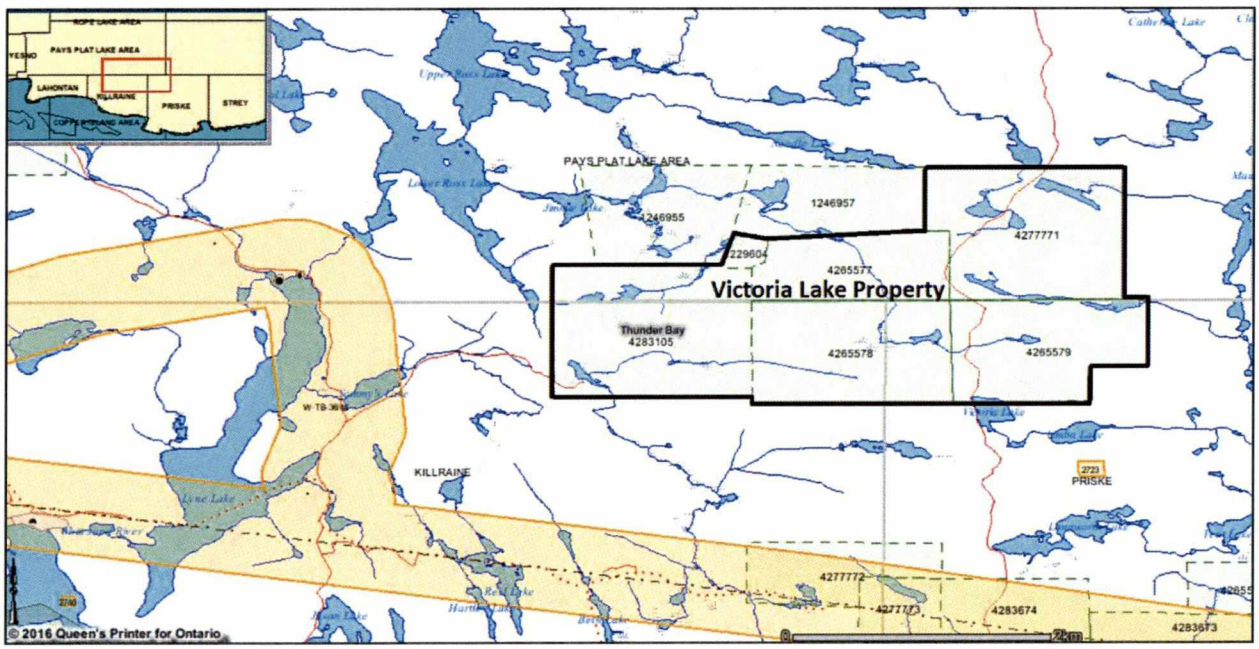

Figure 1 - Claim Map

Geology and Mineralization

The property covers a thick sequence of metavolcanic and metasedimentary units synclinal folded about an east plunging east west axis. The metavolcanics dominate forming three mafic to felsic cycles. A typical cycle is characterised by a thick sequence of pillowed to massive basalts grading upward into andesite and finally massive felsic flows. Metasedimentary units consist of greywacke, chert carbonate, argillite, arkose, and graphitic shale with interlayered pyrite and pyrrhotite. Well preserved primary sedimentary textures indicate that the volcanic sedimentary sequence was deposited subaqueously. All units have been metamorphosed to amphibolite grade of regional metamorphism. The metamorphic

grade increases to upper amphibolite to the north. The volcanic rocks are intruded by sill like gabbro bodies.

A large mafic-ultramafic intrusion lies in the northern part of the claim group between the contact of the greenstone belt and the Crossman Lake granitic batholith. Recent mapping at the adjacent Nicopor Deposit suggests the intrusion is gabbroic, and is the source for local nickel and copper rich sulphide mineralization. At the deposit, base metal sulphides occur as massive to vein like and net textured aggregates in a narrow, linear zone that follows the contact between a dark green, massive amphibolite (melagabbro) on the south and medium grained, equigranular, pink granite on the north. A quartz bearing, mafic rock typically occurs between the melagabbro and the granite and has been mapped as leucogabbro, possibly representing a hybrid phase between the two main host rocks. This mineralized zone has developed a conspicuous, extensive gossan that obscures host rock and sulphide relationships. White iron hydroxides and rare malachite have developed as stains on deeply weathered sulphides. Several shallow pits have been sunk on this northeast striking zone over a distance of approximately 75 m. The sulphide zone on surface ranges up to approximately 2 m in width and rapidly grades outwards into disseminated mineralization in both the gabbro and granite. The sulphide zone is crosscut by barren aplite, syenite and feldspar porphyry dykes.

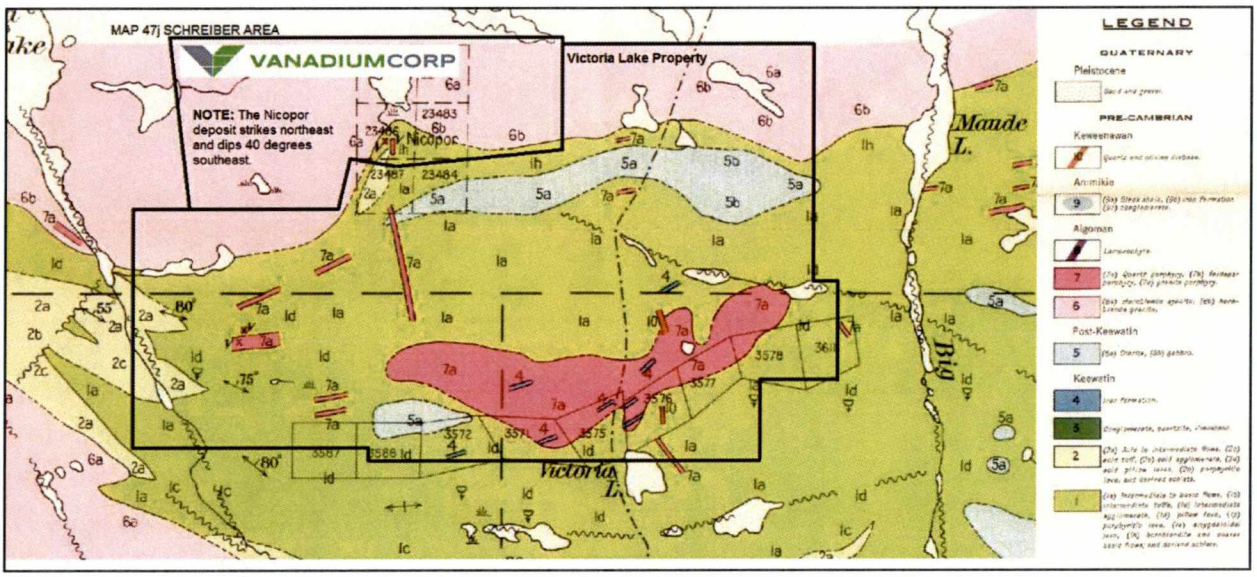

Figure 2 – Property Geology

Previous Work

Circa 1930: Trenching was conducted on the iron formations and gossans in the area.
1930-36: Surface sampling and diamond drilling of 3 holes were probably undertaken by Cominco.

1937: Cook Lake Gold Mines Ltd. performed a ground mag survey.

1950: Falconbridge Nickel Mines held the property under option from D. Campbell of Schreiber. They conducted a ground mag survey and geological mapping. A detailed investigation of the mineralization was carried out and formed the basis of a bachelor's thesis by D.T. Anderson (1951).

1956: Property optioned to New Athona Mines Ltd. and Mogul Mining Corp., who drilled 4 holes totalling 516 m.

1965: Property came open and was restaked by Zenmac Metal Mines Ltd., who mapped the property and drilled 5 holes totalling 61 m along a strike length of 48.8 m on the main mineralized zone.

1969: Zenmac carried out a detailed ground mag survey, locating 4 anomalous zones. 8 holes totalling 642 m were drilled. Zenmac Metal Mines described their results as follows:
"The deposit known before this (1969) program was estimated to contain 185,000 tons grading 0.49% nickel and 0.26% copper to the 300 foot horizon in a zone 300 feet long, 22 feet thick and dipping 40 degrees. Three holes have intersected the deposit at greater depth to at least 600 feet and indicate an additional 190,000 tons grading 0.40% nickel and 0.12% copper. The grade of the central core of the deposit was calculated to be about 1.0% nickel and 0.3% copper over 5 to 15 feet."

1970: Nicohal Mines Ltd. drilled 9 holes totalling 1231.7 m, encountering Ni-Cu mineralization.

1983: Noranda Exploration conducts reconnaissance investigations. Geological mapping and geophysical surveys including mag, Max Min Horizontal Loop and PEM surveys were conducted. Areas of hydrothermal alteration were recognized.

1984: Noranda Exploration drilled 4 holes totalling 699 m, as well as conducting downhole pulse surveys.

1985: Noranda Exploration conducts 878 m of diamond drilling on the property as well as downhole PEM survey.

1987: Geological mapping and 1558 m of diamond drilling are conducted. Downhole pulse survey is conducted. Minor base metal values (<1100 ppm Zn) are intersected.

1990: Minnova Inc. options the property from Noranda Exploration and Cumberland resources Ltd. who are in joint venture. Detailed geological mapping is conducted and several favourable alteration zones and synvolcanic structures are defined.

1991-1992:Minnova Inc. conducts diamond drilling and downhole geophysical surveys.

1992 - Resident Geologist Staff visited the Nicopor Deposit. Seven grab samples returned copper values ranging from 80 to 10540 ppm Cu, 105 to 45250 ppm Ni, and <10 to 456 ppb Palladium. The best copper value came from an amphibole rich granite, with fine grained disseminated py, po, cp and rare native copper grains (Main trench). The best Nickel and Palladium value came from massive po, with minor cp blebs, subhedral pyrite porphyroblasts; relict patches of host granite (Main Trench dump).

1997 – Brian Fowler sampled and assayed the adjacent Nicopor Deposit. Grab samples assayed as high as 5.7% Nickel, 1.3% copper, 0.09% cobalt, 0.44 g/t palladium and 0.11 g/t platinum. The results of Fowler's sampling was as follows:

- 97-09- 36 ppb Au, 158 ppb Pd, 60 ppb Pt, 0.78% Cu, 2.92% Ni
- 97-10 - 24 ppb Au, 442 ppb Pd, 30 ppb Pt, 0.09% Cu, 5.70% Ni
- 97-11 - 56 ppb Au, 194 ppb Pd, 50 ppb Pt, 1.26% Cu, 1.44% Ni
- 97-12 - 64 ppb Au, 124 ppb Pd, 110 ppb Pt, 1.01% Cu, 0.60% Ni
- 97-13 - 36 ppb Au, 186 ppb Pd, 40 ppb Pt, 0.66% Cu, 1.55% Ni
- 97-14 - 32 ppb Au, 242 ppb Pd, 50 ppb Pt, 0.11% Cu, 0.66% Ni

- 97-15 - 24 ppb Au, 236 ppb Pd, 70 ppb Pt, 0.09% Cu, 3.27% Ni

2004: NovaWest Resources completed 11 diamond drill holes (1,502 metres). Eight of the 11 diamond drill holes intersected disseminated to semi-massive (10-15 per cent) sulphide mineralization (pyrrhotite-pyrite-chalcopyrite). The sulphide mineralization occured as blebs or clots associated to a magnetic pyroxenite unit that is believed to have intruded the granitic rocks. Company geologists believed the sulphide clots or blebs noted within the pyroxenite dike material were from settling or coalescing, which could create significant accumulation.

Prospecting Targets – Nickel, Copper & PGE

The mafic-ultramafic intrusion hosting the Nicopor Deposit straddles the northern boundary of the Victoria Lake property and the claims to the north. The Nicopor sulphide zone on surface consists mainly of semi massive, net like veinlets of pyrrhotite, with minor chalcopyrite and isolated porphyroblasts of pyrite. Pentlandite, the nickel bearing sulphide phase, is visible in cut and polished slabs and accounts for up to 15% of the sulphides in polished section. Sulphide veins and massive sulphides are apparently hosted mainly by the granite which has been brecciated by the introduced sulphides and occurs as xenoliths within them. Sulphides within the gabbro and in the granite away from the main mineralized zone tend to be fine grained, disseminated to blebby grains. Fine grained magnetite grains are disseminated throughout the gabbro and also occur as a minor component within massive sulphides. The occurrence of native copper is noteworthy in that is occurs as small, disseminated grains within granite, apparently as a hypogene, rather than a supergene mineral.

Additional petrographic descriptions of the sulphides had previously been provided by Anderson (1951): Polished, thin section study reveals that the sulphides are pervasively annealed and occur usually as composite veinlets and blebs that are interstitial to silicate mineral grains in the host rocks. The granite displays an ubiquitous micrographic texture developed between quartz and alkali feldspar. In the micrographic granite, grain boundaries between sulphides and silicates are sharp and straight, whereas in the gabbro, intimately intergrown sulphides and acicular amphiboles suggest that they crystallized at the same time. Sulphides also occur along cleavage traces in these amphiboles. Pyrrhotite, the predominant sulphide, comprises aggregates that host granular veinlets and small, oriented flames and incipient veinlets of pentlandite along pyrrhotite grain boundaries. Chalcopyrite typically occurs as blebs and anhedral grains at the margins of the sulphide aggregates and locally crosscuts pentlandite.

The mineralized zone encompassing the Nicopor showing is open at depth and along strike. The deepest drilling of the deposit by Nicohal Mines determined that the altered gabbro and mineralization increases in width at depth. In fact their best drill holes intersected the widest sections of altered gabbro on the Victoria Lake property (see Figure 5):

- Hole 14 (L13E @6+50S)
  - Altered Gabbro from 475-562.5 feet = 87.5 feet
  - 16.5 feet 0.32% Ni and 0.33% Cu (546-562.5 feet)
- Hole 15 (L12E @ 7+50S)
  - Altered Gabbro from 470-622.5 feet = 152.5 feet
  - 35.0 feet 0.44% Ni and 0.12% Cu (558-593 feet)
- Hole 16 (L13E @ 7+50S)
  - Altered Gabbro from 417-586 feet = 169 feet
  - No assays

- Hole 17 (L12E @ 5+00S)
    - Altered Gabbro from 302-486 feet = 184 feet
    - 40 feet 0.33% Ni and 0.11% Cu (419.5-459.5 feet)

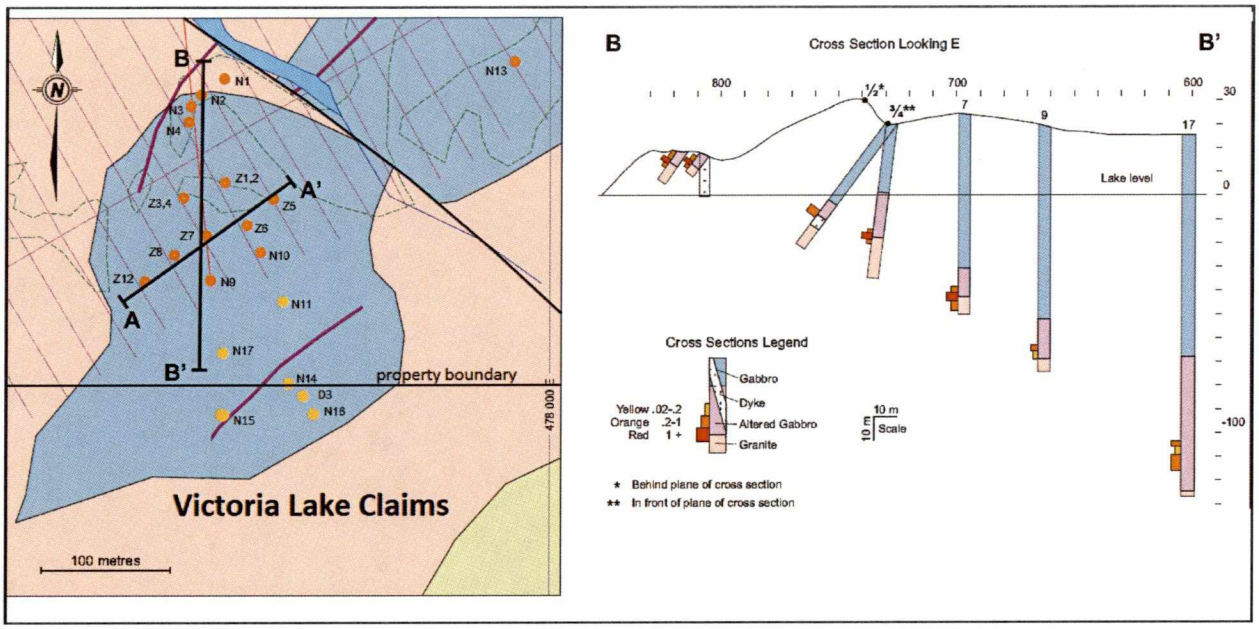

Figure 3 – DDH (Nicopor/Victoria Lake)

Perhaps even more important is an outcrop known as the 'East Showing', located about 1.3 kilometers east of the main Nicopor showing, which reportedly hosts nickel and copper values as well. This showing appears to lie within a much larger unit of gabbro which lies to the south of the Nicopor host gabbro (refer to Figure 2). Sporadic traverses in the area while staking located several gabbro outcrops.

Prospecting Targets – Zinc & Copper VMS

Several gossans and disseminated interpillow sulphides occur within the Corvette Lake Horizon. Base metal values up to 4200 ppm Zn were encountered (Glenn, 1991).Low to anomalous base metal values (<1100 ppm Zn and 210 ppm Cu) were intersected in oxide facies iron formation in the Victoria Lake Horizon (VL 7). An iron formation 300 m north of Victoria Lake assayed 7615 ppm Zn and 658 ppm Cu (Glenn 1991). A grab sample of felsic tuff (92 BVL-01) collected from the Anglo Lake gossan assayed 1740 ppm Zn, 397 ppm Cu and 0.002 oz/ton Au. Four strong hydrothermal alteration cells or zones have been identified on the Victoria Lake property. The most intense alteration occurs between the Titanium fault and Hill fault. Andalusite is developed and believed to represent a long lived hydrothermal system (Glenn, 1991). Cordierite porphyroblasts also occur in a siliceous biotitic matrix. There is proven wide-spread VMS-style alteration on the property.

Very limited drilling has taken place over this large area. In fact the highest zinc values returned from bedrock trenching north of Victoria Lake, as well as a strong EM conductor immediately along strike to the east, ever been drilled.

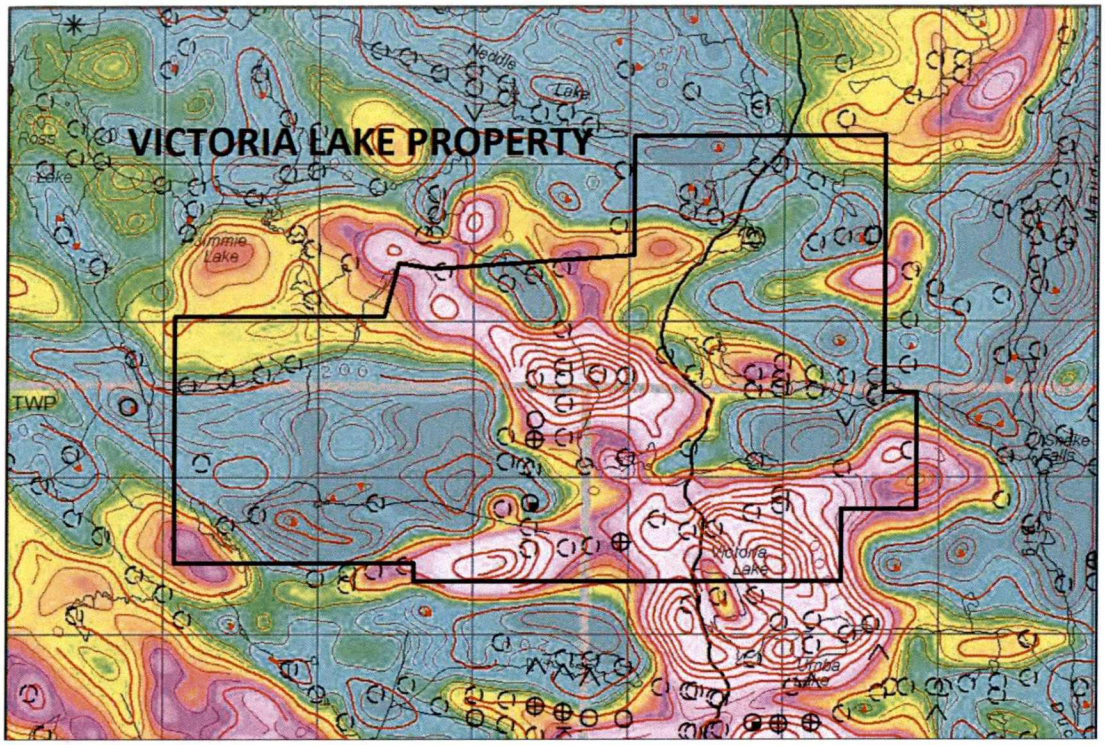

Figure 4 - Property Mag and EM

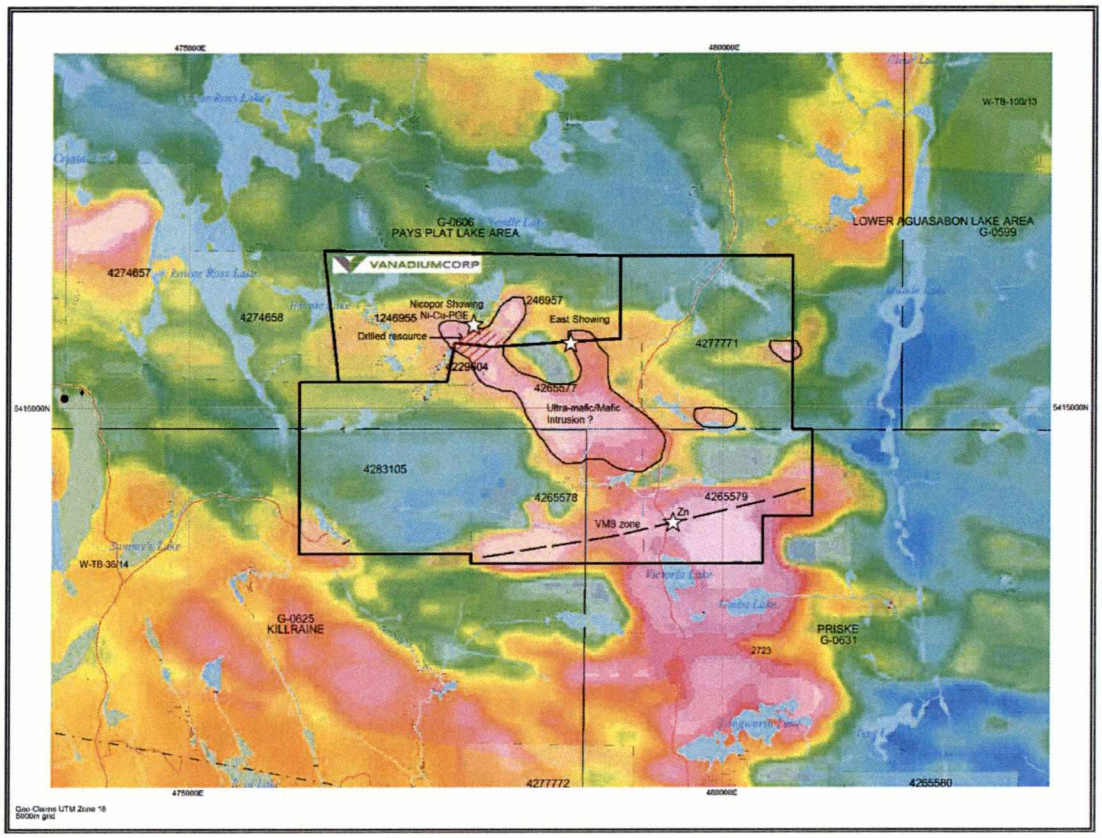

Figure 5 – Mag with Intrusion Interpretation

Work Done

A prospecting program was completed on the property between September 6th and October 26th 2014. Two men performed the work over this period collecting a total of 56 samples. Thirty-eight of these samples were sent to the lab for assay.

Prospecting Log

Sep 6, 2014 - Prospecting and Sampling - took 8 samples – sent all 8 samples to the lab for assay.
Oct 11, 2014 - Prospecting and Sampling - took 15 samples – sent 9 samples to the lab for assay.
Oct 19, 2014 - Prospecting and Sampling - took 9 samples – sent 5 samples to the lab for assay.
Oct 26, 2014 - Prospecting and Sampling - 24 samples– sent 16 samples to the lab for assay.

Sample Descriptions and UTM's (Lab Samples)

Sample #	Rock Type	Easting	Northing	Description
2014-VL-01	Int. Volcanic	479484	5413933	fine-grained, quartz stringer crosscuts the sample, 5-7% pyrite, non-magnetic
2014-VL-02	Int. Volcanic	479480	5413934	fine-grained, 3% pyrite, again there is a good quantity of silica injected in the rock, looking somewhat altered, moderately magnetic
2014-VL-03	Amphibolite	479516	5413979	intrusive-looking, 1% pyrite throughout the matrix, higher concentrations along a fracture plane, strongly magnetic
2014-VL-04	Felsic Volcanic	479580	5413979	highly altered, banding, very rusty, 1% pyrite, this sample has roughly 50% carbonate alteration, looks like chlorite stringers in the carbonate, non-magnetic
2014-VL-05	Mafic Volcanic	479580	5413977	fine-grained, contains 20% quartz-carbonate stringers, possible sphalerite in carbonated sections, non-magnetic
2014-VL-06	Int. Volcanic	479588	5413981	fine-grained, 2% pyrite, moderate silica content (10% quartz), rusty, non-magnetic
2014-VL-07	Int. Volcanic	479598	5413978	fine-grained, rusty, 2-3% pyrite, non-magnetic
2014-VL-08	Int. Volcanic	479562	5413964	fine-grained, 1% pyrite overall, but has one stringer of higher concentration, non-magnetic
2014-VL-09	Gabbro	478479	5415554	gossanous, biotite alteration, 7-10% py +/- po, weakly magnetic
2014-VL-10	Felsic Volcanic	477828	5415531	somewhat altered, chlorite, 10-15% quartz in the rock, 7-10% py +/- po, moderately magnetic, nice looking sample
2014-VL-11	Gabbro	477773	5415482	unaltered, slightly magnetic, 15% py +/- po
2014-VL-12	Int. Volcanic	479754	5413567	fine-grained, weakly magnetic, rusty, minor garnet, both cross-cutting seams and disseminated 2-3% py +/- po
2014-VL-13	Mafic Volcanic	479837	5413566	fine-grained, rusty, strongly magnetic, 2-3% py +/- po
2014-VL-14	Int. Volcanic	480013	5413562	fine-grained, strongly magnetic, 5% disseminated po
2014-VL-15	Int. Volcanic	480013	5413562	fine-grained, strongly magnetic, 3-5% py +/- cpy
2014-VL-16	Int. Volcanic	480174	5414837	slightly sheared, 2% py, moderately magnetic
2014-VL-17	Int. Volcanic	479584	5414735	fine-grained, 2-3% py, not magnetic

Sample #	Rock Type	Easting	Northing	Description
2014-VL-18	Felsic Volcanic	478729	5415652	1-2% py +/- cpy with some clots of higher sulphide containing appreciable amounts of magnetite, the host rock is non-magnetic, but the clots are strongly magnetic.
2014-VL-19	Felsic Volcanic	478756	5415666	Has the appearance of banding. The matrix is similar to the surrounding granitoid. 3-5% py +/- cpy +/- magnetite, moderately magnetic.
2014-VL-20	Gabbro	477794	5415559	1-2% py +/- po, moderately magnetic.
2014-VL-21	Felsic Volcanic	477836	5415358	Slighty rusty, <1% py, weakly magnetic, contains up to 3% py along fracture planes.
2014-VL-22	Felsic Volcanic	477836	5415358	Slighty rusty, <1% py, weakly magnetic, contains a fragment of dark black hornblende which has 10% magnetite in the fragment, strongly magnetic.
2014-VL-23	Gabbro	478427	5415618	unaltered, 1% py +/- magnetite, weakly magnetic
2014-VL-24	Gabbro	478552	5415660	more quartz rich than other gabbro samples (near granite contact?), 3-4% py, non-magnetic
2014-VL-25	Gabbro	478954	5415504	unaltered, 1% py, weakly magnetic
2014-VL-26	Gabbro	478889	5415483	looks more juiced up, possibly near granite contact?, fractures of solid hornblende, 2% py but more along fracture planes
2014-VL-27	Gabbro	478831	5415452	unaltered, 1% py, moderately magnetic
2014-VL-28	Gabbro	478817	5415465	2-3% py, moderately magnetic
2014-VL-29	Gabbro	477650	5415657	slightly sheared, 2-3% py, weakly magnetic
2014-VL-30	Gabbro	477653	5415656	3% py, feldspar veining in rock, the gabbro is finer grained than the other gabbro samples, looks close to the mafic volcanic sample #8615
2014-VL-31	Mafic Volcanic	477640	5415613	very sheared, probably taken from a shear zone, contains narrow quartz veins, kspar alteration, 1-2% py, non-magnetic
2014-VL-32	Gabbro	477741	5415563	slightly rusty, looks cooked up, qtz veining in sample, weakly magnetic
2014-VL-33	Gabbro	477738	5415524	2% py, weakly magnetic
2014-VL-34	Gabbro	477734	5415504	unaltered, <1% py overall, but up to 5% along fracture planes, narrow feldspar veins in sample, moderately magnetic
2014-VL-35	Granite	477754	5415354	unaltered, 1-2% py, weakly magnetic, cotains mafic inclusions
2014-VL-36	Granite	477827	5415389	porphyritic looking, quartz eyes, 1-2% py, non-magnetic
2014-VL-37	Granite	477812	5415407	2-3% py, non-magnetic
2014-VL-38	Felsic Volcanic	477927	5415265	1-2% py, K-spar alteration, weakly magnetic

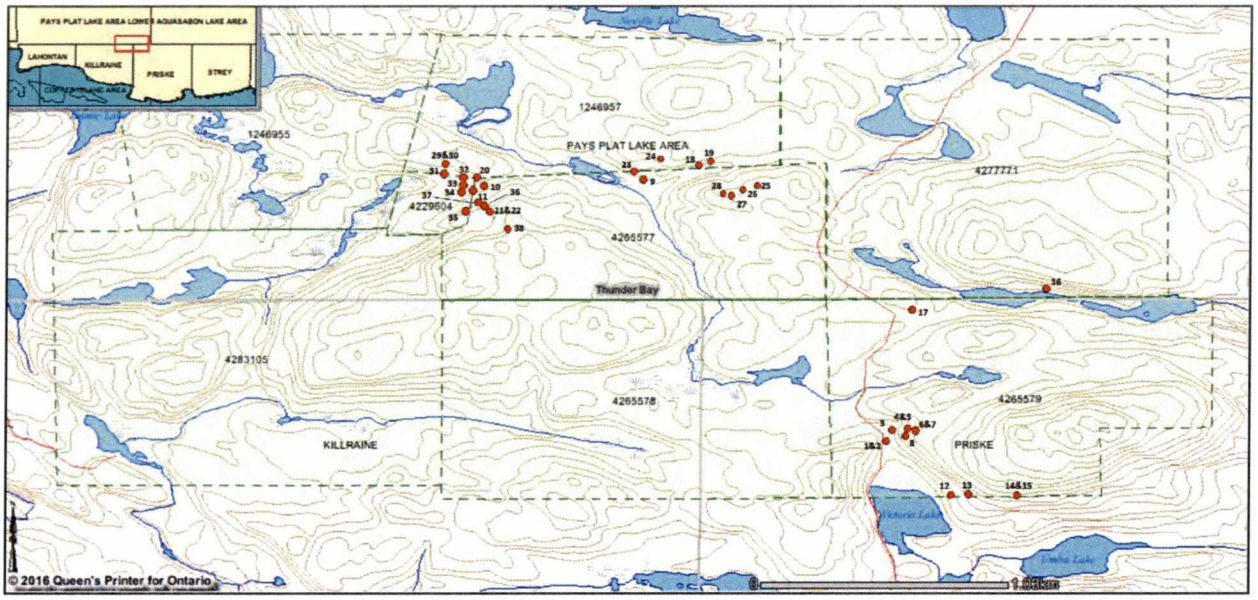

Figure 6 - Rock sample locations

Expenditures

Sep 6, 2014 - Prospecting and Sampling - 1 day X 2 men X $400/man/day = $800
Sep 8, 2014 - Shipping samples from Thunder Bay to Pinawa = missing reciept
Sep 15, 2014 - Shipping samples from Pinawa to Thunder Bay = $13.93
Sep 26, 2014 - Rock Assays (8 samples) - $337.75
Oct 11, 2014 - Prospecting and Sampling - 1 day X 2 men X $400/man/day = $800
Oct 14, 2014 - Shipping samples from Thunder Bay to Pinawa = $52.07
Oct 19, 2014 - Prospecting and Sampling - 1 day X 2 men X $400/man/day = $800
Oct 20, 2014 - Shipping samples from Thunder Bay to Pinawa = $24.13
Oct 26, 2014 - Prospecting and Sampling - 1 day X 2 men X $400/man/day = $800
Oct 27, 2014 - Shipping samples from Thunder Bay to Pinawa = $57.57
Nov 3, 2014 - Shipping samples from Pinawa to Thunder Bay = $33.97
Nov 12, 2014 - Rock Assays (30 samples) = $1,264.08
Feb 3&4, 2016 - Report writing - 2 days X $400/day = $800
Total = $5,783.50

Results and Recommendations

The Victoria Lake property holds great promise for a significant find of both zinc-copper mineralization as well as nickel-copper-PGE mineralization. Multiple conductors are located within the claim group and are associated with mineralization and/or alteration (see Figure 7). While assays to date, from very limited sampling, have been somewhat disappointing (0.18 g/t Au, 1.5 g/t Ag, 725 ppm Cu, 302 ppm Ni and 1,075 ppm Zn), the underlying rocks and associated mineralization and alteration are too compelling to ignore. A systematic approach of mapping, sampling and geochemical surveys should prove up many targets worthy of mechanical stripping and trenching, and may lead to drilling. Three parallel EM conductors to the south and east of the Nicopor Deposit lie within the property boundary. These conductors have not yet been fully prospected. Prospecting to date has identified gabbro in several locations. There appears to be a much larger and more continuous gabbro body than the unit which hosts the Nicopor mineralization within the within the northern part of Claim 4265577.

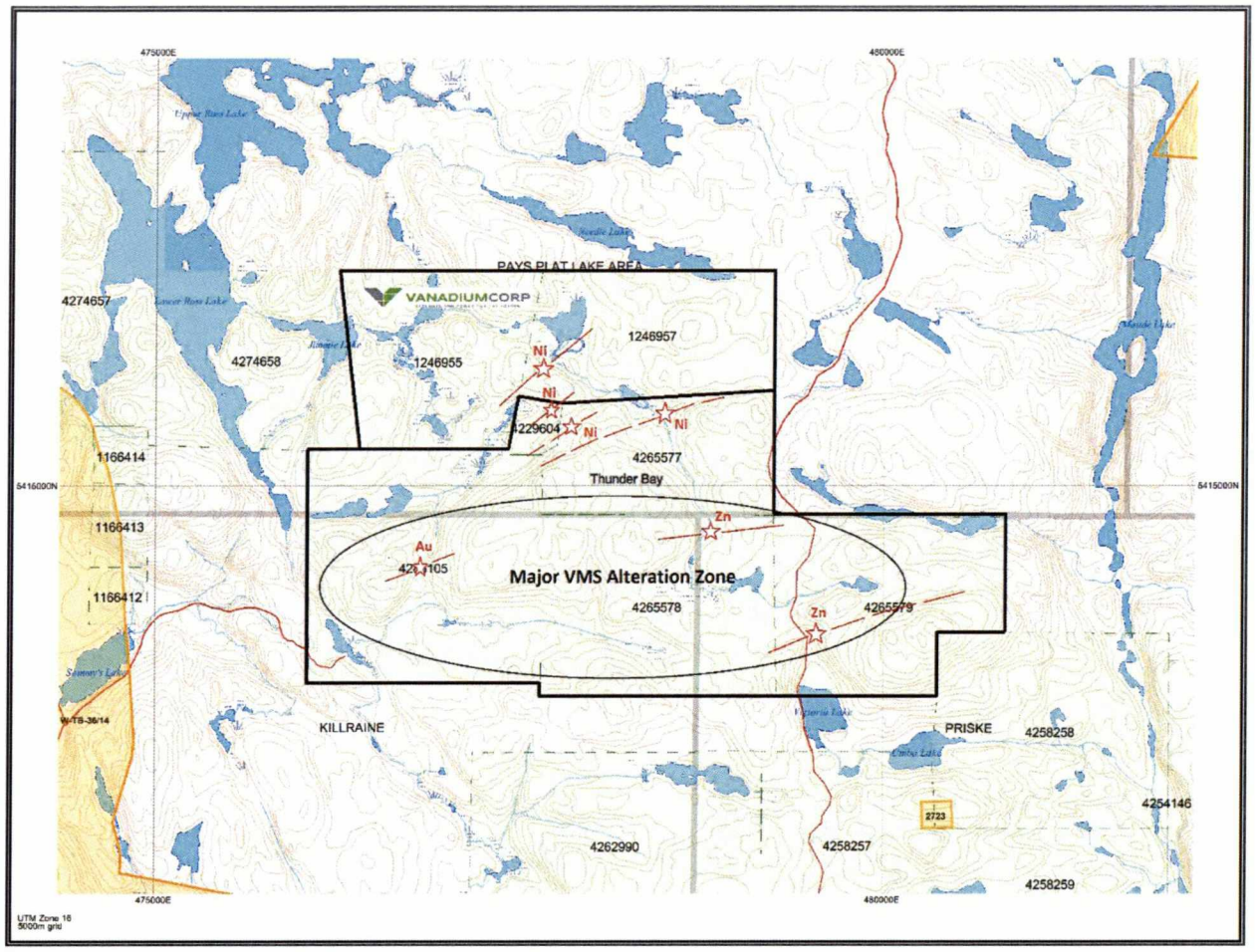

Figure 7 – Showings and EM Conductors

This larger intrusive body appears to be in contact with highly altered felsic volcanics. These felsic rocks may have the same origin of the granitic stock to the north. The un-located 'East Showing' should lie within or near this larger intrusive (see Figure 7).

Future work should focus on three areas:
1) The immediate down dip of the Nicopor Deposit on Claim 4229604.
2) The larger and under-explored gabbro body striking across the northern section of Claim 4265577.
3) The extensive base metal mineralization (Zn/Cu) in iron formation to the north of Victoria Lake on Claim 4265579.

Brian Fowler
Pinawa, MB
Feb. 4, 2016

Table 1 – Rock Assays

Sample Number	Rock Type	Easting	Northing	Au (ppm)	Ag (ppm)	Mo (ppm)	Cu (ppm)	Ni (ppm)	Co (ppm)	Cr (ppm)	Pb (ppm)	Zn (ppm)	Pt (ppm)	Pd (ppm)	Iron (%)	Sulphur (%)
2014-VL-01	Int. Volcanic	479484	5413933	0.14	1.5	6	725	62	66	26	2	90			7.8	6.9
2014-VL-02	Int. Volcanic	479480	5413934	0.02	0.2	1	183	2	3	13	<2	3			3.2	1.7
2014-VL-03	Amphibolite	479516	5413979	0.01	<0.2	1	99	25	21	86	<2	40	NIL	NIL	5.9	0.2
2014-VL-04	Felsic Volcanic	479580	5413979	0.03	0.3	2	317	15	13	15	<2	171			3.8	1.4
2014-VL-05	Mafic Volcanic	479580	5413977	0.04	0.2	2	114	14	50	17	<2	71			5.9	4.0
2014-VL-06	Int. Volcanic	479588	5413981	0.02	0.3	2	106	12	8	19	2	241			6.0	2.2
2014-VL-07	Int. Volcanic	479598	5413978	0.02	0.2	4	564	40	57	15	3	1075			4.3	2.9
2014-VL-08	Int. Volcanic	479562	5413964	0.01	0.2	1	42	20	12	42	3	90			2.7	1.6
2014-VL-09	Gabbro	478479	5415554	0.01	<0.2	<1	112	27	12	4	2	36	NIL	NIL	4.2	0.3
2014-VL-10	Felsic Volcanic	477828	5415531	0.01	<0.2	4	159	21	11	22	<2	16	NIL	NIL	2.5	0.3
2014-VL-11	Gabbro	477773	5415482	NIL	<0.2	<1	28	134	22	108	<2	23	NIL	NIL	2.4	0.1
2014-VL-12	Int. Volcanic	479754	5413567	0.18	0.6	2	107	91	69	81	2	27	NIL	NIL	5.6	2.8
2014-VL-13	Mafic Volcanic	479837	5413566	0.02	<0.2	2	110	65	68	81	2	35	NIL	NIL	11.3	1.1
2014-VL-14	Int. Volcanic	480013	5413562	0.04	0.2	<1	144	41	36	56	3	16	NIL	NIL	5.4	1.4
2014-VL-15	Int. Volcanic	480013	5413562	0.03	0.2	<1	96	37	46	62	2	15	NIL	NIL	4.6	1.3
2014-VL-16	Int. Volcanic	480174	5414837	0.01	0.3	<1	411	10	33	2	5	453	NIL	NIL	12.8	0.8
2014-VL-17	Int. Volcanic	479584	5414735	NIL	<0.2	5	59	56	31	96	3	158	NIL	NIL	9.5	0.3
2014-VL-18	Felsic Volcanic	478729	5415652	0.04	0.6	<1	434	12	57	2	11	57	NIL	NIL	9.0	7.6
2014-VL-19	Felsic Volcanic	478756	5415666	0.01	0.2	1	88	5	9	7	<2	27	NIL	NIL	4.4	1.3
2014-VL-20	Gabbro	477794	5415559	NIL	<0.2	<1	20	13	13	3	2	32	NIL	NIL	4.2	0.0
2014-VL-21	Felsic Volcanic	477836	5415358	NIL	<0.2	1	20	6	4	14	2	44	NIL	NIL	2.8	0.2
2014-VL-22	Felsic Volcanic	477836	5415358	0.01	0.3	2	81	3	5	6	3	45	NIL	NIL	6.6	0.9
2014-VL-23	Gabbro	478427	5415618	0.01	<0.2	<1	42	164	27	117	2	20	NIL	NIL	2.4	0.1
2014-VL-24	Gabbro	478552	5415660	0.01	<0.2	1	6	6	4	8	3	30	NIL	NIL	2.7	0.4
2014-VL-25	Gabbro	478954	5415504	NIL	<0.2	<1	4	16	9	24	<2	14	NIL	NIL	2.7	0.0
2014-VL-26	Gabbro	478889	5415483	NIL	<0.2	<1	4	15	10	12	<2	16	NIL	NIL	3.9	0.1
2014-VL-27	Gabbro	478831	5415452	NIL	<0.2	<1	10	19	13	18	<2	16	NIL	NIL	3.4	0.1
2014-VL-28	Gabbro	478817	5415465	0.01	<0.2	<1	14	17	17	14	2	14	NIL	NIL	4.1	0.3
2014-VL-29	Gabbro	477650	5415657	NIL	<0.2	<1	67	302	53	184	5	99	NIL	NIL	5.9	0.6
2014-VL-30	Gabbro	477653	5415656	NIL	<0.2	<1	65	269	43	183	2	117	NIL	NIL	6.1	0.7
2014-VL-31	Mafic Volcanic	477640	5415613	0.01	<0.2	<1	57	184	43	95	3	53	NIL	NIL	4.5	0.7

Sample Number	Rock Type	Easting	Northing	Au (ppm)	Ag (ppm)	Mo (ppm)	Cu (ppm)	Ni (ppm)	Co (ppm)	Cr (ppm)	Pb (ppm)	Zn (ppm)	Pt (ppm)	Pd (ppm)	Iron (%)	Sulphur (%)
2014-VL-32	Gabbro	477741	5415563	0.01	0.3	<1	50	29	40	30	3	13	NIL	NIL	3.8	1.0
2014-VL-33	Gabbro	477738	5415524	NIL	<0.2	<1	43	108	22	127	<2	17	NIL	NIL	2.8	0.2
2014-VL-34	Gabbro	477734	5415504	NIL	<0.2	<1	24	29	21	40	<2	32	NIL	NIL	4.5	0.2
2014-VL-35	Granite	477754	5415354	NIL	<0.2	1	6	4	5	6	2	38	NIL	NIL	3.9	0.1
2014-VL-36	Granite	477827	5415389	0.01	<0.2	<1	3	2	1	6	2	11	NIL	NIL	1.4	0.4
2014-VL-37	Granite	477812	5415407	0.02	0.2	1	6	1	1	7	<2	11	NIL	NIL	1.4	0.6
2014-VL-38	Felsic Volcanic	477927	5415265	0.02	<0.2	<1	7	2	3	8	<2	6	NIL	NIL	2.0	0.5

Appendix 1

Analytical Results

ALS Canada Ltd.
2103 Dollarton Hwy
North Vancouver BC V7H 0A7
Phone: 604 984 0221 Fax: 604 984 0218 www.alsglobal.com

To: SUPERIOR PROSPECTS INC.
PO BOX 954
PINAWA MB R0E 1L0

Finalized Date: 26- SEP- 2014
Account: KBS

CERTIFICATE TB14145786

Project: VICTORIA LAKE

This report is for 8 Rock samples submitted to our lab in Thunder Bay, ON, Canada on 18- SEP- 2014.

The following have access to data associated with this certificate:

BRIAN FOWLER		

SAMPLE PREPARATION

ALS CODE	DESCRIPTION
WEI- 21	Received Sample Weight
LOG- 22	Sample login - Rcd w/o BarCode
CRU- QC	Crushing QC Test
CRU- 31	Fine crushing - 70% <2mm
PUL- QC	Pulverizing QC Test
SPL- 21	Split sample - riffle splitter
PUL- 31	Pulverize split to 85% <75 um

ANALYTICAL PROCEDURES

ALS CODE	DESCRIPTION	INSTRUMENT
ME- ICP41	35 Element Aqua Regia ICP- AES	ICP- AES
PGM- MS23	Pt, Pd, Au 30g FA ICP- MS	ICP- MS
Au- ICP21	Au 30g FA ICP- AES Finish	ICP- AES

To: SUPERIOR PROSPECTS INC.
ATTN: BRIAN FOWLER
PO BOX 954
PINAWA MB R0E 1L0

This is the Final Report and supersedes any preliminary report with this certificate number. Results apply to samples as submitted. All pages of this report have been checked and approved for release.

***** See Appendix Page for comments regarding this certificate *****

Signature:
Colin Ramshaw, Vancouver Laboratory Manager

ALS Canada Ltd.
2103 Dollarton Hwy
North Vancouver BC V7H 0A7
Phone: 604 984 0221 Fax: 604 984 0218 www.alsglobal.com

To: SUPERIOR PROSPECTS INC.
PO BOX 954
PINAWA MB R0E 1L0

Finalized Date: 26- SEP- 2014
Account: KBS

Project: VICTORIA LAKE

CERTIFICATE OF ANALYSIS TB14145786

Sample Description	Method / Analyte / Units / LOR	WEI- 21 Recvd Wt. kg 0.02	Au- ICP21 Au ppm 0.001	ME- ICP41 Ag ppm 0.2	ME- ICP41 Al % 0.01	ME- ICP41 As ppm 2	ME- ICP41 B ppm 10	ME- ICP41 Ba ppm 10	ME- ICP41 Be ppm 0.5	ME- ICP41 Bi ppm 2	ME- ICP41 Ca % 0.01	ME- ICP41 Cd ppm 0.5	ME- ICP41 Co ppm 1	ME- ICP41 Cr ppm 1	ME- ICP41 Cu ppm 1	ME- ICP41 Fe % 0.01
2014- VL- 01		0.36	0.136	1.5	1.75	3	<10	30	<0.5	18	0.25	<0.5	66	26	725	7.76
2014- VL- 02		0.45	0.018	0.2	0.05	<2	<10	<10	<0.5	3	0.30	<0.5	3	13	183	3.20
2014- VL- 03		0.83		<0.2	1.18	2	<10	50	<0.5	2	1.22	<0.5	21	86	99	5.94
2014- VL- 04		0.44	0.027	0.3	1.30	<2	<10	50	<0.5	<2	0.02	0.5	13	15	317	3.76
2014- VL- 05		0.52	0.039	0.2	1.17	<2	<10	40	<0.5	2	0.05	<0.5	50	17	114	5.87
2014- VL- 06		0.41	0.024	0.3	1.97	<2	<10	10	0.5	<2	0.05	<0.5	8	19	106	6.02
2014- VL- 07		0.53	0.021	0.2	0.92	<2	<10	20	<0.5	<2	0.13	3.3	57	15	564	4.34
2014- VL- 08		0.41	0.008	0.2	0.81	<2	<10	40	<0.5	<2	0.21	<0.5	12	42	42	2.71

***** See Appendix Page for comments regarding this certificate *****

ALS Canada Ltd.
2103 Dollarton Hwy
North Vancouver BC V7H 0A7
Phone: 604 984 0221 Fax: 604 984 0218 www.alsglobal.com

To: SUPERIOR PROSPECTS INC.
PO BOX 954
PINAWA MB R0E 1L0

Finalized Date: 26- SEP- 2014
Account: KBS

Project: VICTORIA LAKE

CERTIFICATE OF ANALYSIS TB14145786

Sample Description	Method / Analyte / Units / LOR	ME- ICP41 Ga ppm 10	ME- ICP41 Hg ppm 1	ME- ICP41 K % 0.01	ME- ICP41 La ppm 10	ME- ICP41 Mg % 0.01	ME- ICP41 Mn ppm 5	ME- ICP41 Mo ppm 1	ME- ICP41 Na % 0.01	ME- ICP41 Ni ppm 1	ME- ICP41 P ppm 10	ME- ICP41 Pb ppm 2	ME- ICP41 S % 0.01	ME- ICP41 Sb ppm 2	ME- ICP41 Sc ppm 1	ME- ICP41 Sr ppm 1
2014- VL- 01		10	<1	1.33	10	1.09	212	6	0.08	62	570	2	6.87	2	8	11
2014- VL- 02		<10	<1	0.01	<10	0.05	79	1	<0.01	2	90	<2	1.66	<2	<1	2
2014- VL- 03		10	<1	0.22	<10	0.55	218	1	0.14	25	1420	<2	0.20	<2	4	31
2014- VL- 04		<10	<1	0.10	10	0.95	222	2	<0.01	15	180	<2	1.41	<2	3	4
2014- VL- 05		<10	<1	0.21	<10	0.71	269	2	0.01	14	130	<2	4.03	<2	2	2
2014- VL- 06		10	<1	0.02	10	1.30	938	2	<0.01	12	310	2	2.24	<2	3	1
2014- VL- 07		<10	<1	0.30	10	0.43	143	4	0.04	40	290	3	2.88	<2	3	8
2014- VL- 08		<10	<1	0.57	10	0.56	229	1	0.05	20	410	3	1.55	<2	5	10

***** See Appendix Page for comments regarding this certificate *****

ALS Canada Ltd.
2103 Dollarton Hwy
North Vancouver BC V7H 0A7
Phone: 604 984 0221 Fax: 604 984 0218 www.alsglobal.com

To: SUPERIOR PROSPECTS INC.
PO BOX 954
PINAWA MB R0E 1L0

Finalized Date: 26- SEP- 2014
Account: KBS

Project: VICTORIA LAKE

CERTIFICATE OF ANALYSIS TB14145786

Sample Description	Method / Analyte / Units / LOR	ME- ICP41 Th ppm 20	ME- ICP41 Ti % 0.01	ME- ICP41 Tl ppm 10	ME- ICP41 U ppm 10	ME- ICP41 V ppm 1	ME- ICP41 W ppm 10	ME- ICP41 Zn ppm 2	PGM- MS23 Au ppm 0.001	PGM- MS23 Pt ppm 0.0005	PGM- MS23 Pd ppm 0.001
2014- VL- 01		<20	0.21	<10	<10	59	<10	90			
2014- VL- 02		<20	<0.01	<10	<10	1	<10	3			
2014- VL- 03		<20	0.27	<10	<10	169	<10	40	0.010	0.0011	0.002
2014- VL- 04		<20	0.01	<10	<10	23	<10	171			
2014- VL- 05		<20	0.03	<10	<10	17	<10	71			
2014- VL- 06		<20	0.02	<10	<10	28	<10	241			
2014- VL- 07		<20	0.05	<10	<10	19	<10	1075			
2014- VL- 08		<20	0.18	<10	<10	57	<10	90			

***** See Appendix Page for comments regarding this certificate *****

ALS Canada Ltd.
2103 Dollarton Hwy
North Vancouver BC V7H 0A7
Phone: 604 984 0221 Fax: 604 984 0218 www.alsglobal.com

To: SUPERIOR PROSPECTS INC.
PO BOX 954
PINAWA MB R0E 1L0

Finalized Date: 26- SEP- 2014
Account: KBS

Project: VICTORIA LAKE

CERTIFICATE OF ANALYSIS TB14145786

CERTIFICATE COMMENTS

LABORATORY ADDRESSES

Processed at ALS Thunder Bay located at 1160 Commerce Street, Thunder Bay, ON, Canada.

Applies to Method:	CRU- 31	CRU- QC	LOG- 22	PUL- 31
	PUL- QC	SPL- 21	WEI- 21	

Processed at ALS Vancouver located at 2103 Dollarton Hwy, North Vancouver, BC, Canada.

Applies to Method:	Au- ICP21	ME- ICP41	PGM- MS23

ALS Canada Ltd.
2103 Dollarton Hwy
North Vancouver BC V7H 0A7
Phone: 604 984 0221 Fax: 604 984 0218 www.alsglobal.com

To: SUPERIOR PROSPECTS INC.
PO BOX 954
PINAWA MB R0E 1L0

Finalized Date: 12- NOV- 2014
Account: KBS

CERTIFICATE TB14169185

Project: VICTORIA LAKE

This report is for 30 Rock samples submitted to our lab in Thunder Bay, ON, Canada on 5- NOV- 2014.

The following have access to data associated with this certificate:

BRIAN FOWLER		

SAMPLE PREPARATION

ALS CODE	DESCRIPTION
WEI- 21	Received Sample Weight
LOG- 22	Sample login - Rcd w/o BarCode
CRU- QC	Crushing QC Test
PUL- QC	Pulverizing QC Test
CRU- 31	Fine crushing - 70% <2mm
SPL- 21	Split sample - riffle splitter
PUL- 31	Pulverize split to 85% <75 um

ANALYTICAL PROCEDURES

ALS CODE	DESCRIPTION	INSTRUMENT
PGM- MS23	Pt, Pd, Au 30g FA ICP- MS	ICP- MS
ME- ICP41	35 Element Aqua Regia ICP- AES	ICP- AES

To: SUPERIOR PROSPECTS INC.
ATTN: BRIAN FOWLER
PO BOX 954
PINAWA MB R0E 1L0

This is the Final Report and supersedes any preliminary report with this certificate number. Results apply to samples as submitted. All pages of this report have been checked and approved for release.

***** See Appendix Page for comments regarding this certificate *****

Signature:
Colin Ramshaw, Vancouver Laboratory Manager

ALS Canada Ltd.
2103 Dollarton Hwy
North Vancouver BC V7H 0A7
Phone: 604 984 0221 Fax: 604 984 0218 www.alsglobal.com

To: SUPERIOR PROSPECTS INC.
PO BOX 954
PINAWA MB R0E 1L0

Finalized Date: 12- NOV- 2014
Account: KBS

Project: VICTORIA LAKE

CERTIFICATE OF ANALYSIS TB14169185

Sample Description	Method / Analyte / Units / LOR	WEI- 21 Recvd Wt. kg 0.02	ME- ICP41 Ag ppm 0.2	ME- ICP41 Al % 0.01	ME- ICP41 As ppm 2	ME- ICP41 B ppm 10	ME- ICP41 Ba ppm 10	ME- ICP41 Be ppm 0.5	ME- ICP41 Bi ppm 2	ME- ICP41 Ca % 0.01	ME- ICP41 Cd ppm 0.5	ME- ICP41 Co ppm 1	ME- ICP41 Cr ppm 1	ME- ICP41 Cu ppm 1	ME- ICP41 Fe % 0.01	ME- ICP41 Ga ppm 10
2014- VL- 09		0.59	<0.2	1.35	<2	<10	30	<0.5	2	1.70	<0.5	12	4	112	4.16	10
2014- VL- 10		0.33	<0.2	1.29	<2	<10	20	<0.5	<2	1.31	<0.5	11	22	159	2.52	10
2014- VL- 11		0.55	<0.2	3.07	<2	10	30	<0.5	<2	2.36	<0.5	22	108	28	2.35	10
2014- VL- 12		0.34	0.6	1.47	<2	<10	20	<0.5	<2	1.50	<0.5	69	81	107	5.61	10
2014- VL- 13		0.46	<0.2	2.01	<2	<10	20	<0.5	<2	1.09	<0.5	68	81	110	11.30	10
2014- VL- 14		0.29	0.2	1.00	2	<10	10	<0.5	<2	1.39	<0.5	36	56	144	5.37	<10
2014- VL- 15		0.26	0.2	0.97	2	<10	10	<0.5	<2	1.38	<0.5	46	62	96	4.63	<10
2014- VL- 16		0.34	0.3	5.78	<2	<10	10	<0.5	<2	0.21	<0.5	33	2	411	12.80	20
2014- VL- 17		0.47	<0.2	6.33	2	<10	10	<0.5	<2	0.50	<0.5	31	96	59	9.46	20
2014- VL- 18		0.37	0.6	1.37	<2	<10	40	<0.5	46	0.45	<0.5	57	2	434	9.04	10
2014- VL- 19		0.33	0.2	0.60	<2	<10	90	<0.5	<2	0.29	<0.5	9	7	88	4.36	10
2014- VL- 20		0.35	<0.2	1.16	<2	<10	20	<0.5	<2	1.41	<0.5	13	3	20	4.17	10
2014- VL- 21		0.59	<0.2	1.02	<2	<10	210	<0.5	3	0.48	<0.5	4	14	20	2.78	10
2014- VL- 22		0.33	0.3	1.43	<2	<10	250	<0.5	2	0.09	<0.5	5	6	81	6.61	20
2014- VL- 23		0.49	<0.2	3.14	<2	10	30	<0.5	<2	2.24	<0.5	27	117	42	2.36	10
2014- VL- 24		0.46	<0.2	1.73	<2	<10	130	<0.5	<2	0.37	<0.5	4	8	6	2.72	10
2014- VL- 25		0.78	<0.2	1.81	<2	<10	40	<0.5	<2	1.89	<0.5	9	24	4	2.72	10
2014- VL- 26		0.76	<0.2	1.55	<2	<10	30	0.5	<2	1.90	<0.5	10	12	4	3.87	10
2014- VL- 27		0.65	<0.2	1.37	<2	<10	20	<0.5	<2	1.42	<0.5	13	18	10	3.38	<10
2014- VL- 28		0.57	<0.2	1.34	<2	10	10	<0.5	<2	1.63	<0.5	17	14	14	4.06	10
2014- VL- 29		0.32	<0.2	2.99	<2	<10	160	<0.5	<2	0.89	<0.5	53	184	67	5.87	10
2014- VL- 30		0.64	<0.2	3.12	<2	<10	50	<0.5	<2	0.88	<0.5	43	183	65	6.10	10
2014- VL- 31		0.56	<0.2	2.44	<2	<10	160	<0.5	<2	1.12	<0.5	43	95	57	4.45	10
2014- VL- 32		0.33	0.3	0.64	<2	<10	10	<0.5	<2	0.54	<0.5	40	30	50	3.79	<10
2014- VL- 33		0.56	<0.2	2.68	<2	<10	20	<0.5	<2	1.90	<0.5	22	127	43	2.84	10
2014- VL- 34		0.30	<0.2	1.51	<2	<10	40	<0.5	<2	1.34	<0.5	21	40	24	4.52	10
2014- VL- 35		0.58	<0.2	0.77	<2	<10	110	<0.5	<2	0.23	<0.5	5	6	6	3.91	10
2014- VL- 36		0.55	<0.2	0.24	<2	<10	200	<0.5	<2	0.04	<0.5	1	6	3	1.43	<10
2014- VL- 37		0.47	0.2	0.23	<2	<10	70	<0.5	<2	0.06	<0.5	1	7	6	1.44	<10
2014- VL- 38		0.37	<0.2	0.28	<2	<10	40	<0.5	<2	0.18	<0.5	3	8	7	2.00	<10

***** See Appendix Page for comments regarding this certificate *****

ALS Canada Ltd.
2103 Dollarton Hwy
North Vancouver BC V7H 0A7
Phone: 604 984 0221 Fax: 604 984 0218 www.alsglobal.com

To: SUPERIOR PROSPECTS INC.
PO BOX 954
PINAWA MB R0E 1L0

Finalized Date: 12- NOV- 2014
Account: KBS

Project: VICTORIA LAKE

CERTIFICATE OF ANALYSIS TB14169185

Sample Description	Method / Analyte / Units / LOR	ME- ICP41 Hg ppm 1	ME- ICP41 K % 0.01	ME- ICP41 La ppm 10	ME- ICP41 Mg % 0.01	ME- ICP41 Mn ppm 5	ME- ICP41 Mo ppm 1	ME- ICP41 Na % 0.01	ME- ICP41 Ni ppm 1	ME- ICP41 P ppm 10	ME- ICP41 Pb ppm 2	ME- ICP41 S % 0.01	ME- ICP41 Sb ppm 2	ME- ICP41 Sc ppm 1	ME- ICP41 Sr ppm 1	ME- ICP41 Th ppm 20
2014- VL- 09		<1	0.10	10	0.82	479	<1	0.16	27	2370	2	0.25	<2	8	14	<20
2014- VL- 10		<1	0.06	20	0.21	99	4	0.05	21	350	<2	0.29	<2	2	83	<20
2014- VL- 11		<1	0.15	<10	1.01	128	<1	0.28	134	550	<2	0.09	<2	3	72	<20
2014- VL- 12		<1	0.10	<10	1.46	403	2	0.09	91	1520	2	2.80	<2	6	20	<20
2014- VL- 13		<1	0.08	10	1.51	415	2	0.15	65	1280	2	1.10	<2	4	39	<20
2014- VL- 14		<1	0.05	<10	0.40	171	<1	0.17	41	1280	3	1.43	<2	4	26	<20
2014- VL- 15		<1	0.06	<10	0.60	216	<1	0.15	37	1370	2	1.27	<2	5	23	<20
2014- VL- 16		<1	0.01	10	4.10	1345	<1	0.01	10	1010	5	0.77	<2	30	3	<20
2014- VL- 17		<1	0.02	10	5.54	1125	5	0.06	56	1280	3	0.32	<2	17	6	<20
2014- VL- 18		<1	0.47	30	0.54	308	<1	0.04	12	350	11	7.64	<2	2	10	<20
2014- VL- 19		<1	0.29	20	0.29	217	1	0.09	5	430	<2	1.31	<2	3	11	<20
2014- VL- 20		<1	0.07	10	0.71	380	<1	0.14	13	1710	2	0.02	<2	7	13	<20
2014- VL- 21		<1	0.51	20	0.42	333	1	0.10	6	480	2	0.22	<2	4	13	<20
2014- VL- 22		<1	0.82	10	0.85	330	2	0.05	3	250	3	0.87	<2	3	10	<20
2014- VL- 23		<1	0.12	<10	1.01	113	<1	0.31	164	530	2	0.14	<2	3	79	<20
2014- VL- 24		<1	1.03	30	1.03	280	1	0.07	6	240	3	0.40	<2	2	25	<20
2014- VL- 25		<1	0.08	<10	0.68	290	<1	0.11	16	380	<2	0.04	<2	6	21	<20
2014- VL- 26		<1	0.09	50	0.47	245	<1	0.10	15	1040	<2	0.07	<2	4	25	<20
2014- VL- 27		<1	0.05	<10	0.51	263	<1	0.17	19	400	<2	0.10	<2	5	16	<20
2014- VL- 28		<1	0.06	<10	0.44	231	<1	0.11	17	450	2	0.29	<2	5	15	<20
2014- VL- 29		<1	0.77	<10	3.29	543	<1	0.11	302	430	5	0.58	<2	4	17	<20
2014- VL- 30		<1	0.08	<10	3.55	573	<1	0.08	269	520	2	0.65	<2	4	22	<20
2014- VL- 31		<1	0.77	10	2.19	465	<1	0.15	184	350	3	0.74	<2	3	26	<20
2014- VL- 32		<1	0.04	<10	0.59	183	<1	0.09	29	250	3	0.97	<2	2	8	<20
2014- VL- 33		<1	0.07	<10	0.66	136	<1	0.35	108	400	<2	0.16	<2	3	75	<20
2014- VL- 34		<1	0.09	10	0.87	330	<1	0.15	29	410	<2	0.17	<2	5	27	<20
2014- VL- 35		<1	0.43	20	0.35	243	1	0.10	4	470	2	0.08	<2	5	7	<20
2014- VL- 36		<1	0.07	10	0.07	71	<1	0.08	2	40	2	0.43	<2	<1	6	<20
2014- VL- 37		<1	0.07	10	0.06	69	1	0.08	1	30	<2	0.63	<2	<1	4	<20
2014- VL- 38		<1	0.05	20	0.07	117	<1	0.08	2	110	<2	0.53	<2	2	11	<20

***** See Appendix Page for comments regarding this certificate *****

ALS Canada Ltd.
2103 Dollarton Hwy
North Vancouver BC V7H 0A7
Phone: 604 984 0221 Fax: 604 984 0218 www.alsglobal.com

To: SUPERIOR PROSPECTS INC.
PO BOX 954
PINAWA MB R0E 1L0

Finalized Date: 12- NOV- 2014
Account: KBS

Project: VICTORIA LAKE

CERTIFICATE OF ANALYSIS TB14169185

CERTIFICATE COMMENTS

LABORATORY ADDRESSES

Processed at ALS Thunder Bay located at 1160 Commerce Street, Thunder Bay, ON, Canada.

Applies to Method:	CRU- 31	CRU- QC	LOG- 22	PUL- 31
	PUL- QC	SPL- 21	WEI- 21	

Processed at ALS Vancouver located at 2103 Dollarton Hwy, North Vancouver, BC, Canada.

Applies to Method:	ME- ICP41	PGM- MS23

ALS Canada Ltd.
2103 Dollarton Hwy
North Vancouver BC V7H 0A7
Phone: 604 984 0221 Fax: 604 984 0218 www.alsglobal.com

To: SUPERIOR PROSPECTS INC.
PO BOX 954
PINAWA MB R0E 1L0

Finalized Date: 12- NOV- 2014
Account: KBS

Project: VICTORIA LAKE

CERTIFICATE OF ANALYSIS TB14169185

Sample Description	Method / Analyte / Units / LOR	ME- ICP41 Ti % 0.01	ME- ICP41 Tl ppm 10	ME- ICP41 U ppm 10	ME- ICP41 V ppm 1	ME- ICP41 W ppm 10	ME- ICP41 Zn ppm 2	PGM- MS23 Au ppm 0.001	PGM- MS23 Pt ppm 0.0005	PGM- MS23 Pd ppm 0.001
2014- VL- 09		0.28	<10	<10	88	<10	36	0.006	<0.0005	0.001
2014- VL- 10		0.15	<10	<10	17	<10	16	0.011	<0.0005	0.001
2014- VL- 11		0.10	<10	<10	45	<10	23	0.001	0.0008	0.001
2014- VL- 12		0.35	<10	<10	91	<10	27	0.182	0.0013	0.002
2014- VL- 13		0.25	<10	<10	161	<10	35	0.022	0.0039	0.003
2014- VL- 14		0.43	<10	<10	99	<10	16	0.038	0.0012	0.002
2014- VL- 15		0.33	<10	<10	101	<10	15	0.031	0.0014	0.002
2014- VL- 16		0.10	<10	<10	278	<10	453	0.005	<0.0005	<0.001
2014- VL- 17		0.14	<10	<10	201	<10	158	0.003	<0.0005	<0.001
2014- VL- 18		0.12	<10	<10	6	<10	57	0.043	<0.0005	0.001
2014- VL- 19		0.12	<10	<10	9	<10	27	0.006	<0.0005	<0.001
2014- VL- 20		0.19	<10	<10	129	<10	32	0.002	<0.0005	<0.001
2014- VL- 21		0.17	<10	<10	8	<10	44	0.004	0.0013	0.002
2014- VL- 22		0.09	<10	<10	8	<10	45	0.011	<0.0005	0.001
2014- VL- 23		0.09	<10	<10	45	<10	20	0.006	0.0008	0.001
2014- VL- 24		0.11	<10	<10	4	<10	30	0.005	<0.0005	0.001
2014- VL- 25		0.22	<10	<10	97	<10	14	0.001	<0.0005	0.001
2014- VL- 26		0.24	<10	<10	123	<10	16	0.001	<0.0005	0.001
2014- VL- 27		0.15	<10	<10	120	<10	16	0.002	0.0007	0.001
2014- VL- 28		0.24	<10	<10	138	<10	14	0.006	<0.0005	<0.001
2014- VL- 29		0.28	<10	<10	123	<10	99	0.003	0.0017	0.002
2014- VL- 30		0.31	<10	<10	112	<10	117	0.003	0.0015	0.002
2014- VL- 31		0.15	<10	<10	42	<10	53	0.006	0.0008	0.002
2014- VL- 32		0.05	<10	<10	28	<10	13	0.009	<0.0005	0.001
2014- VL- 33		0.12	<10	<10	116	<10	17	0.002	0.0006	0.001
2014- VL- 34		0.13	<10	<10	160	<10	32	0.003	0.0008	0.001
2014- VL- 35		0.12	<10	<10	11	<10	38	0.001	<0.0005	0.001
2014- VL- 36		0.01	<10	<10	1	<10	11	0.006	0.0011	0.001
2014- VL- 37		0.01	<10	<10	1	<10	11	0.021	<0.0005	<0.001
2014- VL- 38		0.08	<10	<10	2	<10	6	0.021	<0.0005	<0.001

***** See Appendix Page for comments regarding this certificate *****

ALS Canada Ltd.

2103 Dollarton Hwy
North Vancouver BC V7H 0A7
Phone: 604 984 0221 Fax: 604 984 0218 www.alsglobal.com

To: **SUPERIOR PROSPECTS INC.**
PO BOX 954
PINAWA MB R0E 1L0

INVOICE NUMBER 3210892

BILLING INFORMATION

Certificate:	**TB14145786**
Sample Type:	**Rock**
Account:	**KBS**
Date:	**26-SEP-2014**
Project:	VICTORIA LAKE
P.O. No.:	
Quote:	
Terms:	**Due on Receipt** C3
Comments:	

QUANTITY	CODE	ANALYSED FOR - DESCRIPTION	UNIT PRICE	TOTAL
1	BAT-01	Administration Fee	33.10	33.10
8	PREP-31	Crush, Split, Pulverize	7.45	59.60
3.95	PREP-31	Weight Charge (kg) - Crush, Split, Pulverize	0.70	2.77
7	Au-ICP21	Au 30g FA ICP-AES Finish	16.70	116.90
8	ME-ICP41	35 Element Aqua Regia ICP-AES	11.15	89.20
1	PGM-MS23	Pt, Pd, Au 30g FA ICP-MS	20.10	20.10

SUBTOTAL (CAD)	$	321.67
R100938885 GST	$	16.08
TOTAL PAYABLE (CAD)	**$**	**337.75**

To: **SUPERIOR PROSPECTS INC.**
ATTN: BRIAN FOWLER
PO BOX 954
PINAWA MB R0E 1L0

Payment may be made by: Cheque or Bank Transfer

Beneficiary Name:	ALS Canada Ltd.
Bank:	Royal Bank of Canada
SWIFT:	ROYCCAT2
Address:	Vancouver, BC, CAN
Account:	003-00010-1001098

Please send payment info to accounting.canusa@alsglobal.com

Please Remit Payments To :
ALS Canada Ltd.
2103 Dollarton Hwy
North Vancouver BC V7H 0A7

Appendix 2

Assay invoices

ALS CAN CAD

ALS Canada Ltd. 2103 Dollarton Hwy North Vancouver BC V7H 0A7
T: 604-984-0221 ***www.alsglobal.com***

TRANSACTION APPROVED - THANK YOU

Payment Details

Transaction Type: PURCHASE

Transaction Amount: $337.75 (CAD)

Order ID: 3210892
Card Num: **** **** **** 5368
Card Type:: VISA
Resp Code - ISO Code: 027 - 01
Auth Code: 072260
Reference Num: 660659640014110330 M
Date/Time: Sep 26 2014 03:42PM

SIGNATURE

Cardholder will pay card issuer above amount pursuant to Cardholder Agreement

Item Details

Description	Product Code	Quantity	Price
KBS	3210892	1	$337.75
		Total CAD:	$337.75

Customer Details

Customer ID: KBS
Email Address:
Note:

Address Details

Billing
Brian Fowler

Shipping

ALS Canada Ltd.

2103 Dollarton Hwy
North Vancouver BC V7H 0A7
Phone: 604 984 0221 Fax: 604 984 0218 www.alsglobal.com

To: **SUPERIOR PROSPECTS INC.**
PO BOX 954
PINAWA MB R0E 1L0

INVOICE NUMBER 3238992

BILLING INFORMATION

Certificate:	**TB14169185**
Sample Type:	**Rock**
Account:	**KBS**
Date:	**12- NOV- 2014**
Project:	VICTORIA LAKE
P.O. No.:	
Quote:	
Terms:	**Due on Receipt** C3
Comments:	

QUANTITY	CODE	ANALYSED FOR - DESCRIPTION	UNIT PRICE	TOTAL
1	BAT- 01	Administration Fee	33.10	33.10
30	PREP- 31	Crush, Split, Pulverize	7.45	223.50
13.99	PREP- 31	Weight Charge (kg) - Crush, Split, Pulverize	0.70	9.79
30	ME- ICP41	35 Element Aqua Regia ICP- AES	11.15	334.50
30	PGM- MS23	Pt, Pd, Au 30g FA ICP- MS	20.10	603.00

SUBTOTAL (CAD)	$	1,203.89
R100938885 GST	$	60.19
TOTAL PAYABLE (CAD)	**$**	**1,264.08**

To: **SUPERIOR PROSPECTS INC.**
ATTN: BRIAN FOWLER
PO BOX 954
PINAWA MB R0E 1L0

Payment may be made by: Cheque or Bank Transfer

Beneficiary Name:	ALS Canada Ltd.
Bank:	Royal Bank of Canada
SWIFT:	ROYCCAT2
Address:	Vancouver, BC, CAN
Account:	003-00010-1001098

Please send payment info to accounting.canusa@alsglobal.com

Please Remit Payments To :
ALS Canada Ltd.
2103 Dollarton Hwy
North Vancouver BC V7H 0A7

ALS CAN CAD

ALS Canada Ltd. 2103 Dollarton Hwy North Vancouver BC V7H 0A7
T: 604-984-0221 ***www.alsglobal.com***

TRANSACTION APPROVED - THANK YOU

Payment Details

Transaction Type: PURCHASE

Transaction Amount: $1264.08 (CAD)

Order ID: 3238992
Card Num: **** **** **** 5368
Card Type:: VISA
Resp Code - ISO Code: 027 - 01
Auth Code: 082982
Reference Num: 660659640014460230 M
Date/Time: Nov 12 2014 01:56PM

SIGNATURE

Cardholder will pay card issuer above amount pursuant to Cardholder Agreement

Item Details

Description	Product Code	Quantity	Price
TB14169185 - KBS	3238992	1	$1264.08
		Total CAD:	$1264.08

Customer Details

Customer ID: KBS
Email Address:
Note:

Address Details

Billing
Brian Fowler
Superior Prospects Inc

Shipping