

2-56189

2015

ASSESSMENT WORK REPORT


ONTARIO MINING CLAIM
TB3007723

THUNDER BAY MINING DIVISION
ONTARIO, CANADA

Report written by R.A. HIETAPAKKA
for G.L. FRIBORG

page 1 title sheet
page 2 key map
page 3 claim map
page 4 road access map
page 5 location of trenching
page 6 report of work
page 7 work performed and Declaration

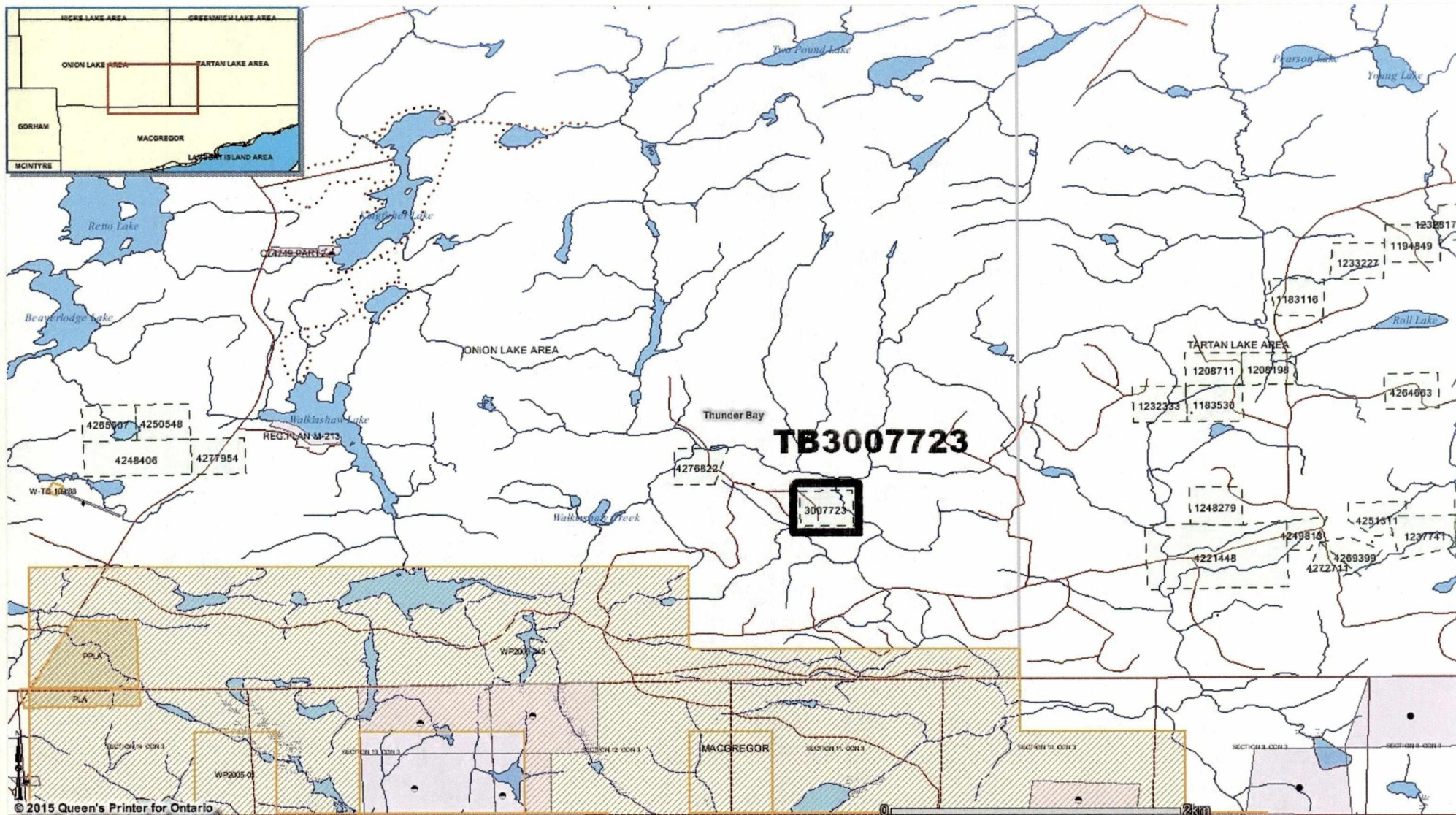
Report Dated: August 18, 2015

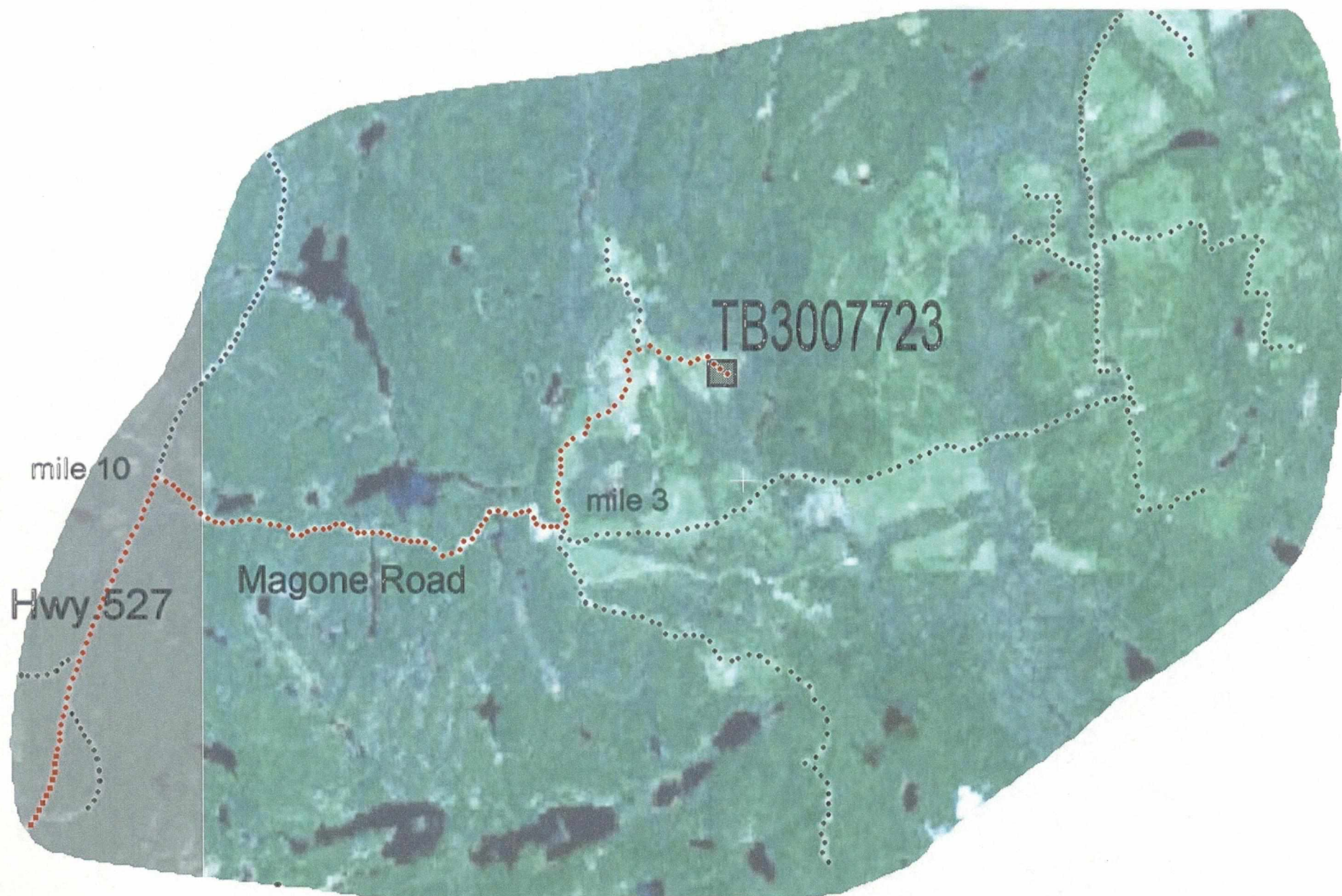




REGIONAL LOCATION MAP







3/30/2010

N. claim line

#1 Post

16U
0351170E
5387645N

E. claim line

140m.

Ontario Mining Claim
TB 3007723

10 metres by
5 metres

45m.

Onion Lake Area, G-0747

Image © 2015 DigitalGlobe

Google earth

Tour Guide

2006

Imagery Date: 3/30/2010 16 U 0350987-21 m E 5387599-93 m N elev. 0 ft eye alt. 896 ft

REPORT of PHYSICAL WORK for Ontario Mining Claim TB3007723

2015

LOCATION and DESCRIPTION

The mining lands on which the work contained in this report is recorded as Ontario Mining Claim TB3007723. Recorded holder of the claim is G.L. Friberg of Bagley, Minnesota. This claim is located in the Onion Lake Area, G-Plan Map G-0747. This single unit claim of approximately 16 hectares or 40 acres, and is located on unsubdivided Crown Land, with no surface rights holders, encumbrances, nor easements. Most of the property was logged and reforested with aerial seeded Jack Pine, approx. 15 years ago. There are no other improvements or buildings on the claim other than a small portable cabin, used by the claim owner. The claim is accessed by travelling approx. 16 km. N. of Hwy.11-17 on Hwy.527. From there, the Magone Rd. is travelled for approx. 5 km. to a triple-fork in the road, where one takes the road on the left, northwards, to a final right hand turn down a rough quadrunner road, which terminates at the quarry, after approx. one km.

PREVIOUS WORK

The general area, a 5 km radius around this quarry, has been previously explored for Amethyst in the early 1990's. Approx. 5 occurrences were noted at the time. Stripping and trenching has been performed at most of these sites. The most prominent occurrence is on claim TB3007723, and most of the physical and mechanical work in the immediate area has been performed on this site. The stripping has revealed an amethyst vein averaging 1 metre wide over a length of 80 m., the current limit of the stripped area. The claim has been geo-referenced and some line cutting has occurred. The claimline was re-established during geo-referencing. Trenching and open-pitting of amethyst occurred under the authority of the Aggregate Resources Act, by a previous owner who had the quarry permitted for extraction. The permit has since expired.

GEOLOGY

The bedrock at TB3007723 consists of a fine-grained red granite with pieces of dark grey mica schist styles filling the brecciated zone portions of the amethyst vein, which is the exploration target. Amethyst at this claim consists of an attractive red/dark grey breccia, and many 2 inch sized purple amethyst crystals, some of which are high-quality and of facet-grade.

WORK PERFORMED

The physical work in this report consisted of three individuals removing soil overburden from a 5m.x 10m. area that lies within the strike of the quartz vein between two previously-stripped outcrops. This work occurred over a three day period. This area is a small depression between two exposed granite hummocks. This was done manually, using miner's pick, shovel, wheelbarrow, etc. Some washing of the outcrop was performed with a small water pump. No sampling or removal of samples was undertaken. The work was performed by the author of this report, the recorded owner of the claim, and his spouse. The work was performed on June 21, 22, and 23 in the year 2014. 3 workers x 3 days = 9 man-days work in total.

The work in this report was performed by: Gordon Friberg
24807-406th. Street
Bagley, MN 56601
(218) 358-0344

Bonnie Friberg
24807-406th. Street
Bagley, MN 56601
(218) 358-0344

Raymond Hietapakka
134 Heron Street
Thunder Bay, ON P7C 2M3
(807) 709-8755
crystalcreek@shaw.ca

DECLARATION

I, Raymond Hietapakka, declare that I performed the assessment work described in this report with the assistance of the two other individuals mentioned in this report.



Raymond Hietapakka, August 18, 2015