

Assessment Work Report

Ontario Mining Claim TB4269399


Tartan Lake Area, G-2706

Thunder Bay Mining Division

Author : Raymond Hietapakka
134 Heron St.,
Thunder Bay., ON, CA,
P7C 2M3.

Dated: June 24, 2015

2.56096



Description, Location and Access

Ontario Mining Claim TB4269399 is composed of a single unit located in the Tartan Lake Area, G-plan map G-2706. The claim is approximately 27 acres in size, and is of an irregular diamond-shaped pattern. This claim was staked by the author and was required to follow the pre-existing boundary of the previously leased and surveyed claim. The claim was originally staked very poorly by an amateur, which showed up in the subsequent land survey results. This claim is accessed by a seasonal logging road, known as the Magone Road, 10 miles N. of Hwy. 11-17, which heads E. off of Hwy. 528.

The previous owners created a driveway from which to enter the old quarry area from the Magone Road.

Type of Work Performed

Physical work consisted of prospecting and manual stripping over quartz veins which were discovered in 2014. 3 areas were stripped and washed. One was stripped to reveal a wide stockwork of amethyst veins. The other two areas were stripped to determine the veins' possible continuance. Tools used were a chainsaw, axe, branch lopping tools, water pump, shovels, miner's picks, scaling bar, etc. The three stripped areas are now (B)2m.x 8m., (A)4m. x 6m. and (C)2m. x 5m. in size. Overburden removed consisted of shrubbery, trees, and up to two feet of unconsolidated glacial till and moss that obscure these amethyst veins.

Summary of Work and Related Costs

Work Days, 42 days @ \$150/day =
\$6,300

Transport, 100km./day x 17 days x \$.40/km. =
\$680

Gas and oil for water pump =
\$50

Total Assessment Credit = \$7,030

Dates of Work Performed and By Whom


2015 May13,14,16	R.Hietapakka	3 days
	R.Deschamp	3 days
	J.Scott	3 days
2015 May17	R.Hietapakka	1 day
2015 May18,19,20	R.Hietapakka	3 days
	R.Deschamp	3 days
	J. Scott	3 days
2015 May23,24	R.Hietapakka	2 days
	R.Deschamp	2 days
2015 May26,27,28	R.Hietapakka	3 days
	R.Deschamp	3 days
	J.Scott	3 days
2015 June12,13	R.Hietapakka	2 days
	R.Deschamp	2 days
	J.Scott	2 days
2015 June 18,19,20	R.Hietapakka	2 days
	R.Deschamp	2 days

TOTAL MAN DAYS= 42 days.

Declaration of Work Performed

The undersigned declare that they performed the physical work described in this report for 2015 at Ontario Mining Claim TB 4269399.

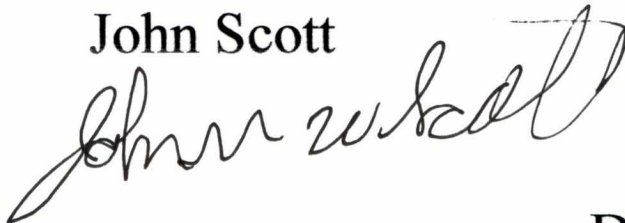
Raymond Hietapakka



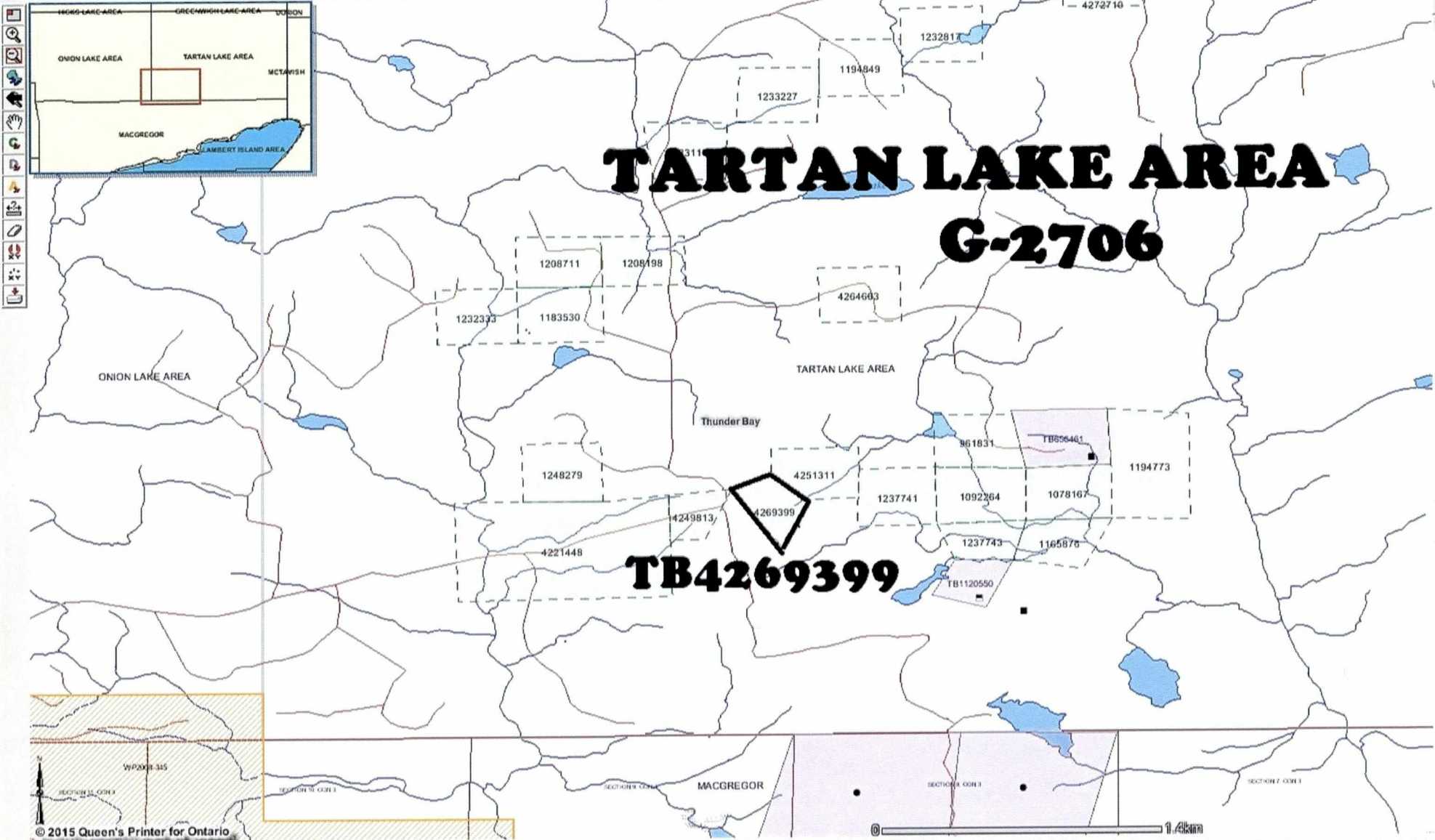
Robert Deschamp

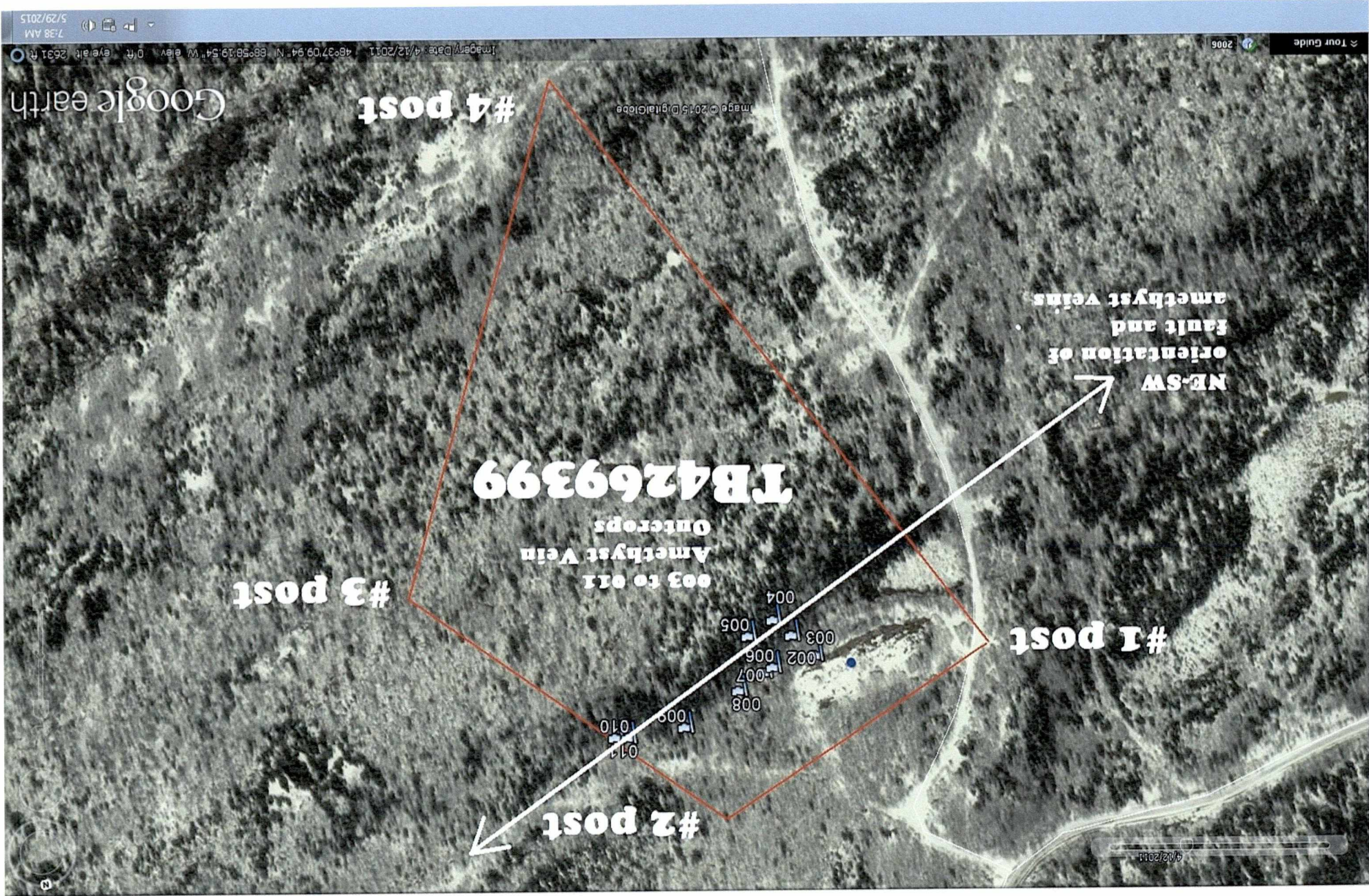


John Scott




Date: 2015 | June | 25





4/12/2011

3D polygon
und
rs
es
Clear



#4 post

#1 post

NORTH

A=4m. x 6m.
B=2m. x 8m.
C=2m. x 5m.

75m.

80m.

85m.

80m.

TB4269399

B A-C

95m.

100 m.



METRES

Image © 2015 DigitalGlobe

Google earth

Tour Guide

2006

Imagery Date: 4/12/2011 48°37'08.44" N 66°58'01.97" W elev 0 ft eye alt 1035 ft

7:36 AM 6/25/2015