

Stripping Report on Claim No. 4265719

Thunder Bay Mining Division

September 16, 2014 to September 28, 2014

by

Larry Kowtuski

2.55655

Norwich, Ontario

January 09-2015

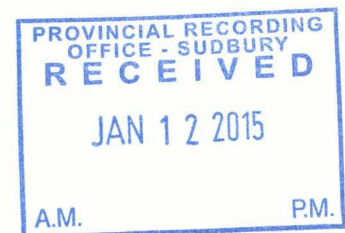


Table of Contents

	Page
Introduction	2
Location and Access	2
Property Description	2
Stripping Report	3-6
Conclusions	6

List of Supporting Material (LSM)

1. Location Map
2. Claims Map
3. Stripping Drawing (True North)
4. Client Report
5. Pictures
 - 5.1 Progress on cleaning of platform Sept 18-2014
 - 5.2 Hoe taking buckets to parking yard Sept 21-2014
 - 5.3 Unsorted fill on south side of parking lot Sept 21-2014
 - 5.4 Unsorted fill on east side of parking lot Sept 22-2014
6. Contiguous claims drawing

Introduction

This report covers the Stripping work carried out from
September 16, 2014 to September 28, 2014
on claim No. 4265719 located north east of Thunder Bay.

Location and Property Description

Claim No. 4265719 is a single unit staked for this author in November-2011 and is located north of Pearl On from highway #17 near Thunder Bay, Ont. This claim is contiguous with 3 other single claim units (4267144, 4269322, 4269324), all recorded 100% in the authors name, client #401973

See LSM 2, claims map, and LSM 6 for contiguous drawing.

Access is by seasonal gravel road (Pearl Rd #5 north of hwy 17 at Pearl, On.) Cross over rail way tracks then turn left (west) and go north for about 1 kilometer and take the first left on a private road (the locals refer to this road as the "David Bac" road) for about 1 K, thru a private property gate and continue north, on crown land, between Sward lake and Pike lake, to claim # 4265719 (about 100 meters north of these lakes) This road dead ends on my claim. I am also the surface rights owner of these 4 claims.

Stripping Report

The purpose of this stripping trip was to perform work for an assessment report on claim #4265719. For the mechanical stripping, a back hoe and operator were hired for this work, and I supervised or used a rock pick/claw, 5 gallon pails, pressure washer, and my atv. The area to be stripped shows the results of blasting as reported in a Dec 29-2014 and Jan 05-2015 work reports showing a platform area, with a slope rising sharply northward 20 to 30 meters to the top of a ridge. This flat "platform & parking" area is at the end of the access road.

All work is to start and stop at this platform location.

The south slope, from "platform" to ledge, is to be stripped under Exploration Permit No.PR-13-10160-A

I hired Dan Arsenault RR #3 Thunder Bay, 1-807-684-9830 as the operator for a John Deere 410C Back hoe for this project.

The author is present at all times of equipment operations in a supervisory role or doing manual stripping.

Amy is used in this report as a short form for amethyst.

Thursday Sept. 18-2014

The work performed for this report will be repetitious. I will sort the edge of blast area, collecting any in pails and if I can drag any rocks I can physically man handle to the edge of the blast field I will have the hoe working with me to roll or pry into the bucket, or rope good any rocks to the bucket for stock piling

Dan and I start work at 8.00 am. I strap large any rocks, (one at a time) to the bucket to go to the stock pile out on the parking yard. 22 pieces, each from 200 to 1000lbs, all with up to 1 or 2 sides covered in purple to reddish any (mostly with points of ½" or smaller). After these rocks are moved the hoe pulls down a top layer of loose rocks from the blast field, for me to sort thru for any or muck pieces. I pick out about 35 pieces, from 50 lbs. to 200 lbs. and pry or roll into the hoe bucket and Dan places out to the stockpile. I take picture LSM 5:1. Dan stops work at 5.00 pm and I continue sorting and washing with the pressure washer. I collect 9 pails of any pieces from palm size to twice that size and place on small stockpile. I stop work at 6.00 pm.

Saturday September 20-2014

Rains today until 11.30 am. I work alone today starting work at noon. As the blast field is getting steeper (the platform area is clean, see LSM 5:1) today I will place the hoe bucket at base of incline and hand sort, (from the rubble side). I will sort thru the upper layer, put smaller pieces into pails, 10lbs to 50 lbs pieces will be set aside for washing, and all garbage goes into the bucket. I hand load 4 buckets and dump over

the edge. I put 6 pails onto the small piece stockpile. I wash the medium pieces that I have set aside. I stop work at 6.00 pm.

Sunday September 21-2014

Dan and Author start work at 9.00 am. It has become obvious to me that I will not remove all the blast field this season with our current methods, so we will use the front bucket to pick up full buckets and dump out in the parking lot for a future sorting & washing. During this operation I watched for any pieces that I collected before they got into the bucket and set aside for washing. I also picked out 16 pails of smaller pieces to go to stockpile. From time to time, larger 200+lbs were hand placed into the bucket and taken to middle field stockpile

Dan stopped work at 5.00 pm and I pressure washed pieces that I had set aside. Approximately 40 pieces, 20-50lbs were taken to a new stockpile by the south end out house. I take picture LSM 5:2 of hoe taking unsorted muck to the south side parking yard. I take picture LSM 5:3 showing unsorted fill on south parking yard and I stop work at 6.00 pm.

Monday September 22-2014

Dan and I start work at 9.00 am. We continue with the new method and I supervise and sort & collect any pieces. I take picture LSM 5:4 of east side of parking yard showing unsorted stockpiles. I put 6 pails of smaller pieces to stockpile. The work continues until Dan stops work at 3.00 pm. I put 9 pails of smaller pieces to stockpile.

I stop work at 5.00 pm.

This concludes the work for this report.

Conclusion

As of yet we have not been able to get close enough to the middle ledge to see if we will be able to bring down the blast material from above, so that job will have to wait for my next trip.

Larry Kowtuski

A handwritten signature in cursive script that reads "Larry Kowtuski".

Client #401973



NWON Maps

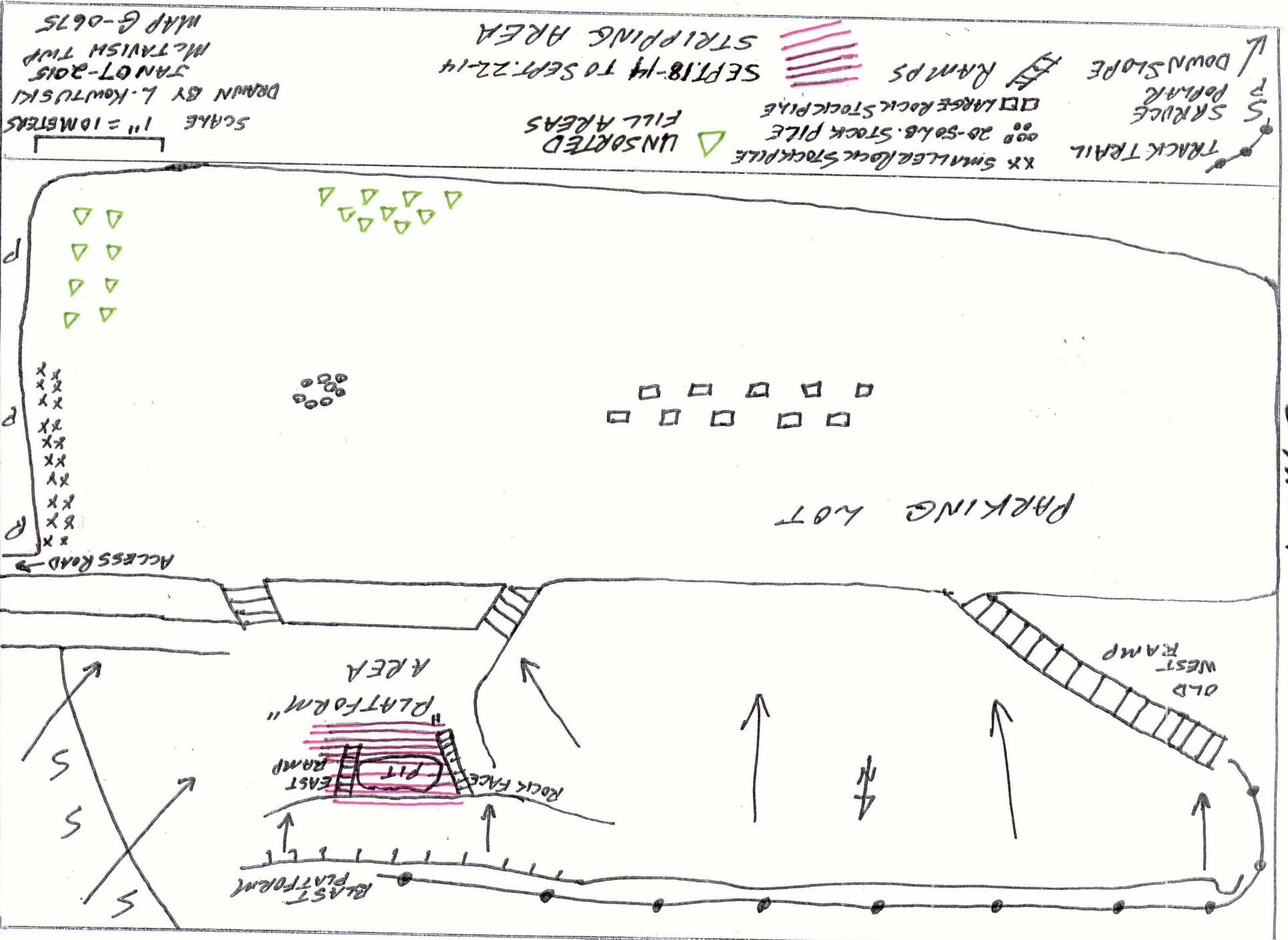
See Map 16

See Map 28

See Inset Map

5,430,000m N 49° 00' 1
5,420,000m N 48° 55' 2
5,410,000m N 48° 50' 3
5,400,000m N 48° 45' 4
5,390,000m N 48° 40' 5
5,380,000m N 48° 35' 6

CLAIM # 4265719 STRIPPING



E-MS-7



Ministry of Northern
Development and Mines

- [Home](#)
- [Mines and Minerals](#)
- [Northern Development](#)
- [News](#)
- [Site Map](#)
- [Contact Us](#)

Mining Claim Client Reports

| [Main Menu](#) | [Back](#) |

THUNDER BAY Mining Division - 401973 - KOWTUSKI, LARRY ROBERT

Township/Area	Claim Number	Recording Date	Claim Due Date	Status	Percent Option	Work Required	Total Applied	Total Reserve	Claim Bank
MCTAVISH	4265719	2011-Nov-24	2018-Nov-24	A	100 %	\$ 400	\$ 2,000	\$ 18,560	\$ 0
MCTAVISH	4267144	2011-Nov-24	2018-Nov-24	A	100 %	\$ 400	\$ 2,000	\$ 0	\$ 0
MCTAVISH	4269322	2011-Nov-24	2018-Nov-24	A	100 %	\$ 400	\$ 2,000	\$ 3,444	\$ 0
MCTAVISH	4269324	2011-Nov-24	2015-Nov-24	A	100 %	\$ 272	\$ 928	\$ 0	\$ 0

- [Home](#)
- [Mines and Minerals](#)
- [Northern Development](#)
- [News](#)
- [Site Map](#)
- [Contact Us](#)



This site is maintained by the Government of Ontario, Canada.

- [Accessibility](#)
- [Privacy](#)
- [Important Notices](#)

Copyright information: © [Queen's Printer for Ontario, 2008](#)

LSM-4

Date / Time of Issue: Tue Apr 03 14:45:49 EDT 2012

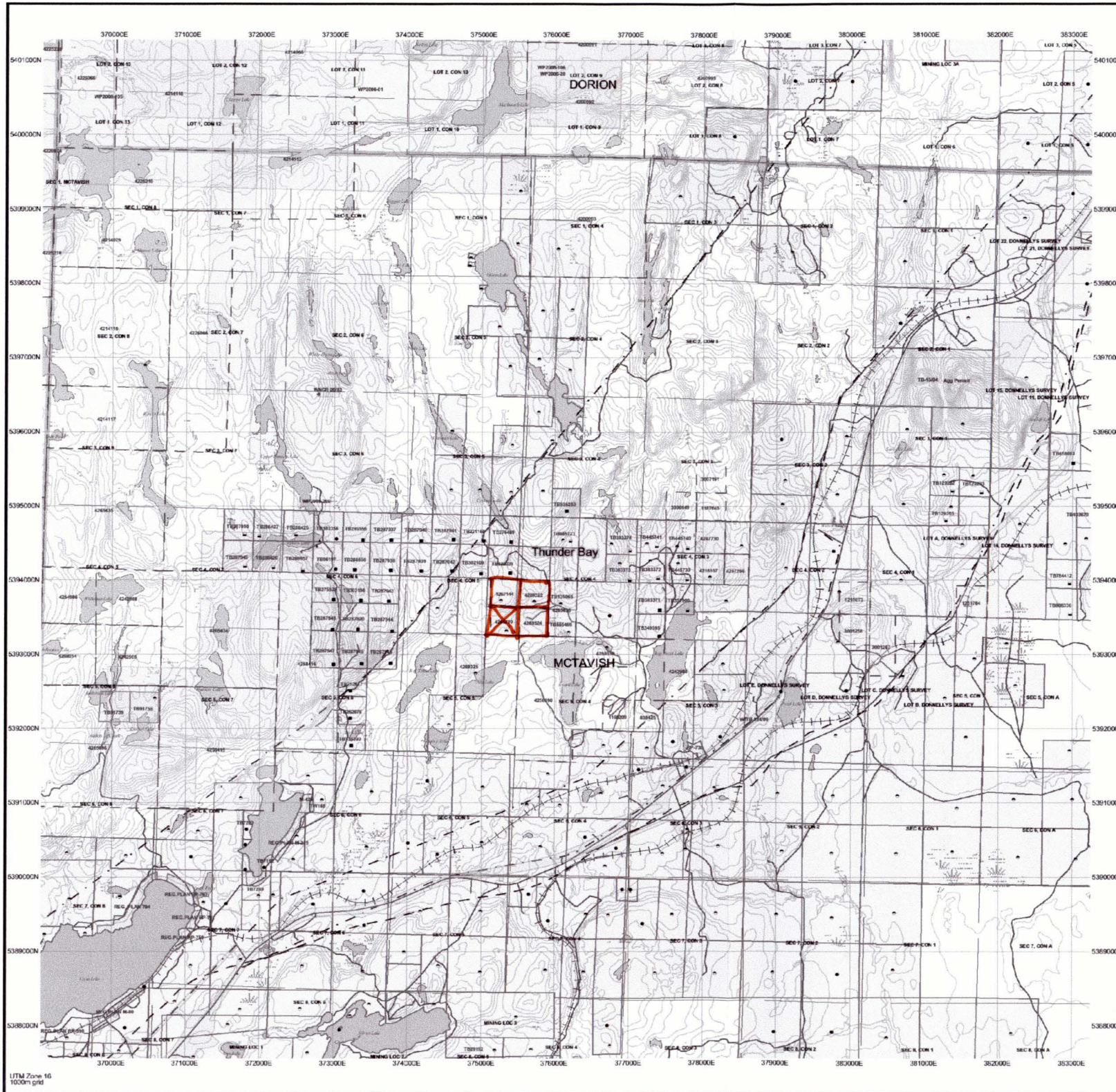
TOWNSHIP / AREA
MCTAVISH

PLAN
G-0675

ADMINISTRATIVE DISTRICTS / DIVISIONS

Mining Division
 Land Titles/Registry Division
 Ministry of Natural Resources District

Thunder Bay
THUNDER BAY
 THUNDER BAY



TOPOGRAPHIC

Administrative Boundaries	Township	Conservation List	Protected Park	Indian Reserve	CRP #1 & #2	Canal	Mine Shaft	Mine Structure	Railway	Road	Tail	Nature Gas Pipeline	Utilities	Tower	
Two-way Road	Surface And Mining Rights	Surface Rights Only	Mining Rights Only	Surface And Mining Rights	Surface Rights Only	Mining Rights Only	Land Use Permit	Order to Cancel - Not open for mining	Water Power Lease Agreement	Mining Claim	First-Only Mining Claims	Area Withdrawn From Database for Mining Act Enforcement Purposes	Water And Mining Rights Withdrawn	Water Power Lease Agreement	Mining Claim

LAND TENURE WITHDRAWALS

1291 Areas Withdrawn From Database for Mining Act Enforcement Purposes

Water And Mining Rights Withdrawn

Water Power Lease Agreement

Mining Claim

First-Only Mining Claims

IMPORTANT NOTICES

No



LAND TENURE WITHDRAWAL DESCRIPTIONS

Identifier	Type	Date	Description
App Permit	Approval	2009	Lot 21, 22, 23, 24, 25, 26, 27, 28, 29, 30, 31, 32, 33, 34, 35, 36, 37, 38, 39, 40, 41, 42, 43, 44, 45, 46, 47, 48, 49, 50, 51, 52, 53, 54, 55, 56, 57, 58, 59, 60, 61, 62, 63, 64, 65, 66, 67, 68, 69, 70, 71, 72, 73, 74, 75, 76, 77, 78, 79, 80, 81, 82, 83, 84, 85, 86, 87, 88, 89, 90, 91, 92, 93, 94, 95, 96, 97, 98, 99, 100, 101, 102, 103, 104, 105, 106, 107, 108, 109, 110, 111, 112, 113, 114, 115, 116, 117, 118, 119, 120, 121, 122, 123, 124, 125, 126, 127, 128, 129, 130, 131, 132, 133, 134, 135, 136, 137, 138, 139, 140, 141, 142, 143, 144, 145, 146, 147, 148, 149, 150, 151, 152, 153, 154, 155, 156, 157, 158, 159, 160, 161, 162, 163, 164, 165, 166, 167, 168, 169, 170, 171, 172, 173, 174, 175, 176, 177, 178, 179, 180, 181, 182, 183, 184, 185, 186, 187, 188, 189, 190, 191, 192, 193, 194, 195, 196, 197, 198, 199, 200, 201, 202, 203, 204, 205, 206, 207, 208, 209, 210, 211, 212, 213, 214, 215, 216, 217, 218, 219, 220, 221, 222, 223, 224, 225, 226, 227, 228, 229, 230, 231, 232, 233, 234, 235, 236, 237, 238, 239, 240, 241, 242, 243, 244, 245, 246, 247, 248, 249, 250, 251, 252, 253, 254, 255, 256, 257, 258, 259, 260, 261, 262, 263, 264, 265, 266, 267, 268, 269, 270, 271, 272, 273, 274, 275, 276, 277, 278, 279, 280, 281, 282, 283, 284, 285, 286, 287, 288, 289, 290, 291, 292, 293, 294, 295, 296, 297, 298, 299, 300, 301, 302, 303, 304, 305, 306, 307, 308, 309, 310, 311, 312, 313, 314, 315, 316, 317, 318, 319, 320, 321, 322, 323, 324, 325, 326, 327, 328, 329, 330, 331, 332, 333, 334, 335, 336, 337, 338, 339, 340, 341, 342, 343, 344, 345, 346, 347, 348, 349, 350, 351, 352, 353, 354, 355, 356, 357, 358, 359, 360, 361, 362, 363, 364, 365, 366, 367, 368, 369, 370, 371, 372, 373, 374, 375, 376, 377, 378, 379, 380, 381, 382, 383, 384, 385, 386, 387, 388, 389, 390, 391, 392, 393, 394, 395, 396, 397, 398, 399, 400, 401, 402, 403, 404, 405, 406, 407, 408, 409, 410, 411, 412, 413, 414, 415, 416, 417, 418, 419, 420, 421, 422, 423, 424, 425, 426, 427, 428, 429, 430, 431, 432, 433, 434, 435, 436, 437, 438, 439, 440, 441, 442, 443, 444, 445, 446, 447, 448, 449, 450, 451, 452, 453, 454, 455, 456, 457, 458, 459, 460, 461, 462, 463, 464, 465, 466, 467, 468, 469, 470, 471, 472, 473, 474, 475, 476, 477, 478, 479, 480, 481, 482, 483, 484, 485, 486, 487, 488, 489, 490, 491, 492, 493, 494, 495, 496, 497, 498, 499, 500, 501, 502, 503, 504, 505, 506, 507, 508, 509, 510, 511, 512, 513, 514, 515, 516, 517, 518, 519, 520, 521, 522, 523, 524, 525, 526, 527, 528, 529, 530, 531, 532, 533, 534, 535, 536, 537, 538, 539, 540, 541, 542, 543, 544, 545, 546, 547, 548, 549, 550, 551, 552, 553, 554, 555, 556, 557, 558, 559, 560, 561, 562, 563, 564, 565, 566, 567, 568, 569, 570, 571, 572, 573, 574, 575, 576, 577, 578, 579, 580, 581, 582, 583, 584, 585, 586, 587, 588, 589, 590, 591, 592, 593, 594, 595, 596, 597, 598, 599, 600, 601, 602, 603, 604, 605, 606, 607, 608, 609, 610, 611, 612, 613, 614, 615, 616, 617, 618, 619, 620, 621, 622, 623, 624, 625, 626, 627, 628, 629, 630, 631, 632, 633, 634, 635, 636, 637, 638, 639, 640, 641, 642, 643, 644, 645, 646, 647, 648, 649, 650, 651, 652, 653, 654, 655, 656, 657, 658, 659, 660, 661, 662, 663, 664, 665, 666, 667, 668, 669, 670, 671, 672, 673, 674, 675, 676, 677, 678, 679, 680, 681, 682, 683, 684, 685, 686, 687, 688, 689, 690, 691, 692, 693, 694, 695, 696, 697, 698, 699, 700, 701, 702, 703, 704, 705, 706, 707, 708, 709, 710, 711, 712, 713, 714, 715, 716, 717, 718, 719, 720, 721, 722, 723, 724, 725, 726, 727, 728, 729, 730, 731, 732, 733, 734, 735, 736, 737, 738, 739, 740, 741, 742, 743, 744, 745, 746, 747, 748, 749, 750, 751, 752, 753, 754, 755, 756, 757, 758, 759, 760, 761, 762, 763, 764, 765, 766, 767, 768, 769, 770, 771, 772, 773, 774, 775, 776, 777, 778, 779, 780, 781, 782, 783, 784, 785, 786, 787, 788, 789, 790, 791, 792, 793, 794, 795, 796, 797, 798, 799, 800, 801, 802, 803, 804, 805, 806, 807, 808, 809, 810, 811, 812, 813, 814, 815, 816, 817, 818, 819, 820, 821, 822, 823, 824, 825, 826, 827, 828, 829, 830, 831, 832, 833, 834, 835, 836, 837, 838, 839, 840, 841, 842, 843, 844, 845, 846, 847, 848, 849, 850, 851, 852, 853, 854, 855, 856, 857, 858, 859, 860, 861, 862, 863, 864, 865, 866, 867, 868, 869, 870, 871, 872, 873, 874, 875, 876, 877, 878, 879, 880, 881, 882, 883, 884, 885, 886, 887, 888, 889, 890, 891, 892, 893, 894, 895, 896, 897, 898, 899, 900, 901, 902, 903, 904, 905, 906, 907, 908, 909, 910, 911, 912, 913, 914, 915, 916, 917, 918, 919, 920, 921, 922, 923, 924, 925, 926, 927, 928, 929, 930, 931, 932, 933, 934, 935, 936, 937, 938, 939, 940, 941, 942, 943, 944, 945, 946, 947, 948, 949, 950, 951, 952, 953, 954, 955, 956, 957, 958, 959, 960, 961, 962, 963, 964, 965, 966, 967, 968, 969, 970, 971, 972, 973, 974, 975, 976, 977, 978, 979, 980, 981, 982, 983, 984, 985, 986, 987, 988, 989, 990, 991, 992, 993, 994, 995, 996, 997, 998, 999, 1000

IMPORTANT NOTICES

APPLICANTS OF THIS PLAN SHOULD BE AWARE THAT THE INFORMATION IS FOR INFORMATION ONLY AND IS NOT TO BE USED FOR ANY OTHER PURPOSES WITHOUT THE EXPRESS WRITTEN PERMISSION OF THE PROVINCIAL MINING RECORDS OFFICE.

The information is provided for informational purposes only and is not to be used for any other purpose without the express written permission of the Provincial Mining Records Office.

General Information and Limitations

This map is not a warranty of title or a guarantee of accuracy. It is provided for informational purposes only. The information is not to be used for any other purpose without the express written permission of the Provincial Mining Records Office.

The map is not a warranty of title or a guarantee of accuracy. It is provided for informational purposes only. The information is not to be used for any other purpose without the express written permission of the Provincial Mining Records Office.

LSM-2

LSM 5:1 SEPT. 18-2014 5:1

THIS PICTURE SHOWS THE PROGRESS
OF STRIPPING. NOTICE MEDIUM
SIZE ROCKS ON LEFT SIDE OF PICTURE
DUE FOR STOCKPILE



LSM 5:2 SEPT. 21-2014
THIS PICTURE SHOWS HOE PICKING
UP BUCKETS OF UNSORTED FILL
TO GO TO PARKING YARD FOR
FUTURE SORTING.



5:2

LSM 5:3 SEPT. 21-2014 5:3

THIS PICTURE SHOWS THE BUCKETS
OF UNSORTED FILL PLACED ON
SOUTH SIDE OF PARKING YARD



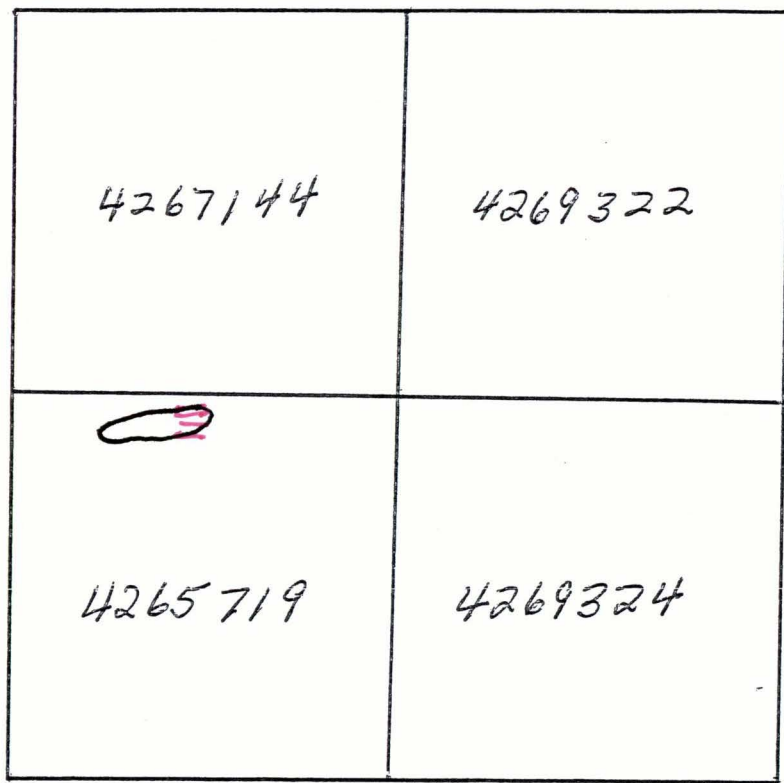
LSM 5:4 SEPT. 22-2014

THIS PICTURE SHOWS THE BUCKETS
OF UNSORTED FILL PLACED ON
THE EAST END OF PARKING YARD



5:4

4
2



EXPLORATION

PERMIT # PR-13-10160-A →

STRIPPING AREA →

CONTIGUOUS DRAWING

LSM-6