


DAVID KROOCMO CLAIM  
MECHANICAL STRIPPING AND PROSPECTING



BY: DAVID KROOCMO  
PROSPECTOR

APRIL 20 2015

PROVINCIAL RECORDING  
OFFICE - SUDBURY  
**RECEIVED**

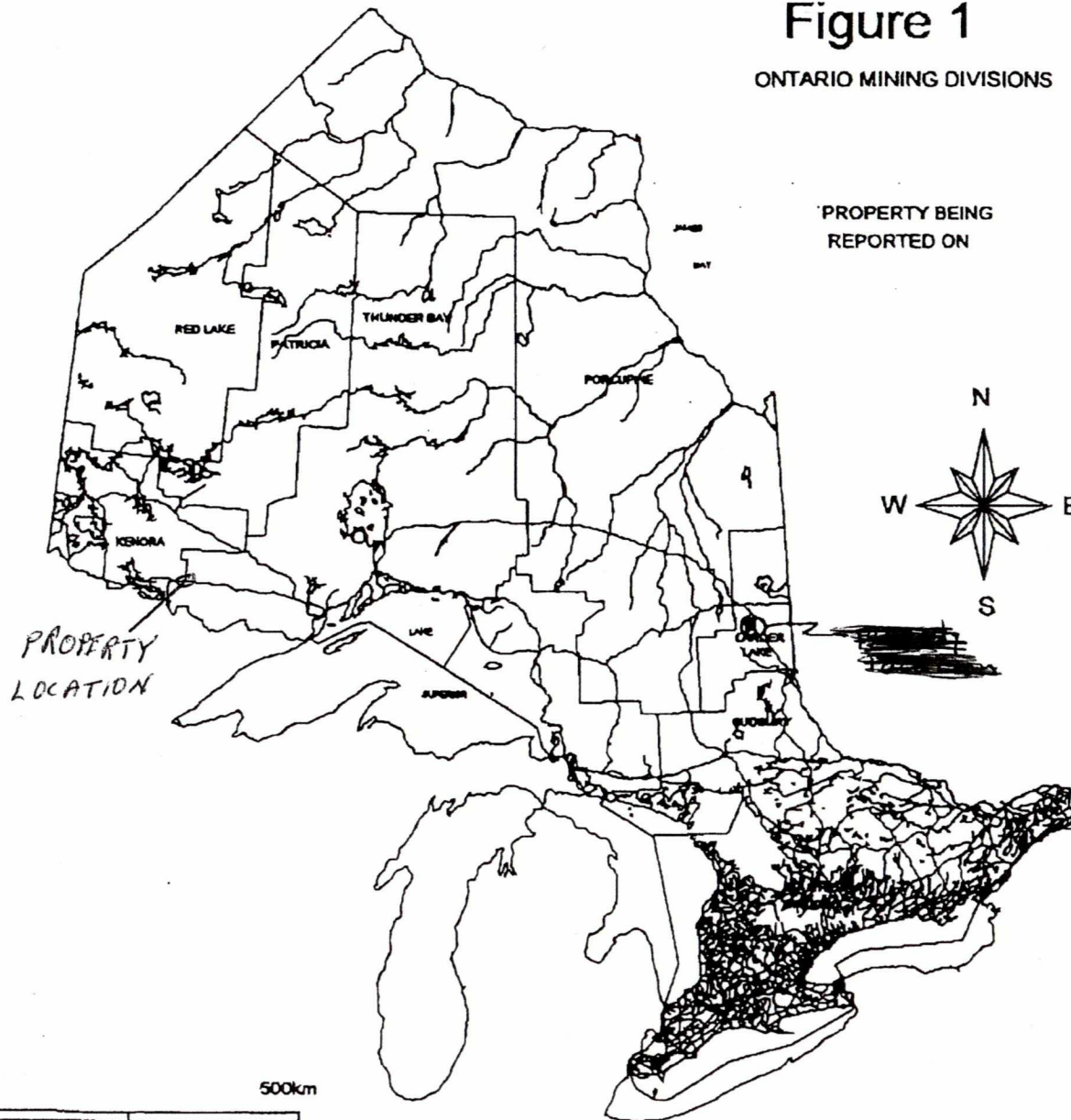
APR 27 2015

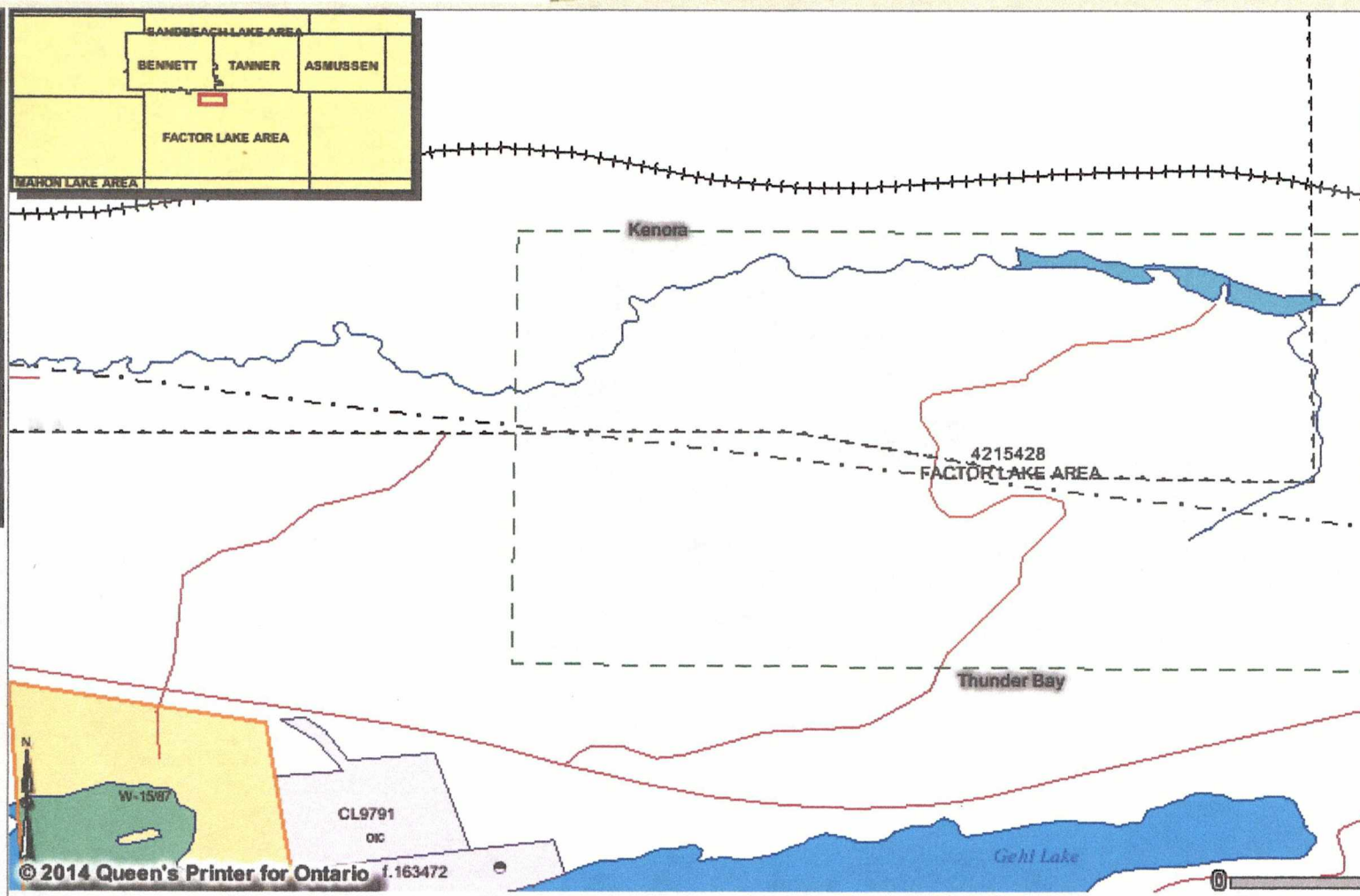
A.M.

P.M.

**Figure 1**

ONTARIO MINING DIVISIONS





© 2014 Queen's Printer for Ontario 1.163472

Legend

Layers

Print

### Layers

Visible

- ☒ Divisions
- ☐ Building Points
- ☐ Alienations
- ☒ Federal Lands
- ☒ Parks
- ☒ Pending Claims - Including Filed Only Claims
- ☒ Disposition Symbols
- ☒ Dispositions
- ☒ Pending Disposition Symbols
- ☒ Pending Dispositions
- ☒ Lots & Concessions
- ☐ Buildings
- ☒ Cliff, Pit & Pile
- ☒ Utilities
- ☒ Trails
- ☒ Roads
- ☒ Railways
- ☒ Mine Sites
- ☒ Mine Headframes
- ☒ Towers
- ☐ Contours
- ☒ Swamp land
- ☒ Labeled Water Bodies
- ☒ Administrative Boundaries

PROVINCIAL RECORDING  
OFFICE - SUDBURY  
RECEIVED  
APR 27 2015  
A.M. P.M.

Claims is now the Active Layer

# Log of Activities

Dates of mechanical stripping: Nov. 7 and 8 2014, April 18 2015

Date of prospecting + sampling: April 17 2015

M and tools plus a JSW BH 80 backhoe were used for this job.

Labour: DAVID KROOCMO - PROSPECTOR (39 years experience)

Backhoe Operator: DAVID KROOCMO

## Expenditures

- 1) Prospecting + sampling @ \$300/day - \$300.00
- 2) Mechanical Stripping @ \$800/day - \$2400.00

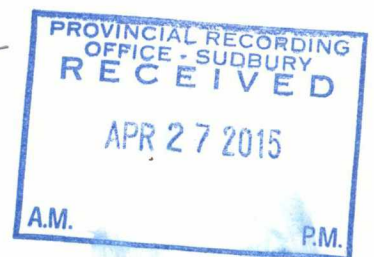
## Report Preparation

Report and maps prepared by DAVID KROOCMO

Date Completed: April 20 / 2015

Signature

David Kroocmo





## SUMMARY

The property is located in the Factor Lake Area 40 kms. west of Atikokan and just north of highway 11.

The property can be accessed by an old logging road that heads north from highway 11 and cuts through the southwest portion of claim 4215428.

The property lies along the Quetico Fault.

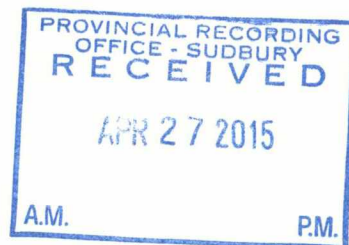
The purpose of this program of mechanical stripping and sampling is to determine what caused the six channel anomalies from an airborne survey flown in the eighties.

Typical sulfides in the area are iron pyrite, chalcopyrite and arsenopyrite.

Earlier samples from the area showed trace amounts of gold and silver.


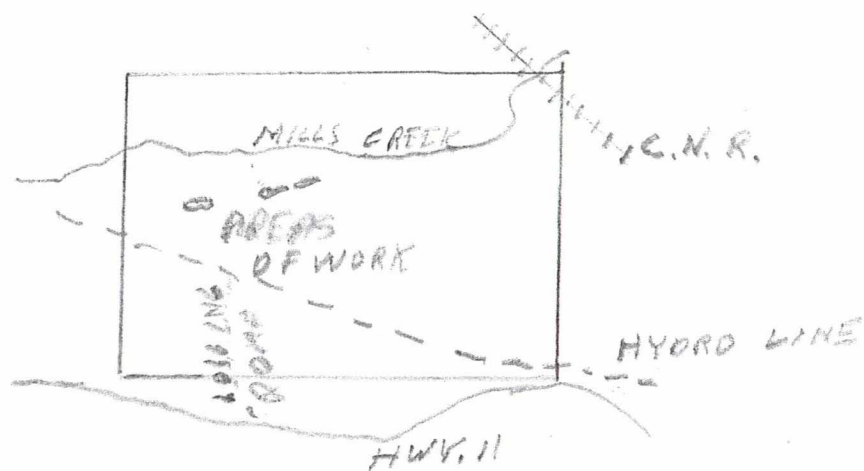
Some samples were taken but have not been processed yet.

I intend on doing more mechanical stripping and sampling on this claim in 2015.



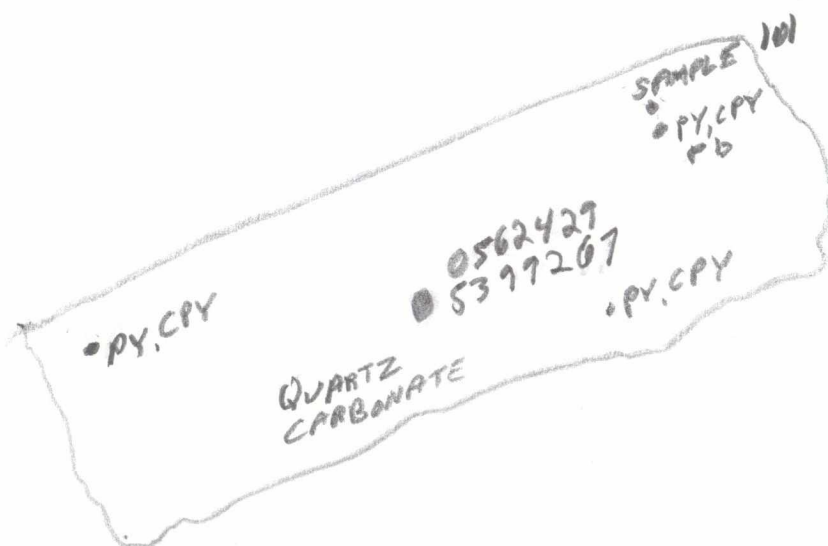
NORTH

CLAIM # 4215428




DAVID KROOCMO  
FACTOR LAKE AREA  
CLAIM SKETCH  
1:20,000  
APRIL 20 2015

↑  
NORTH



50m X 15m X 15m



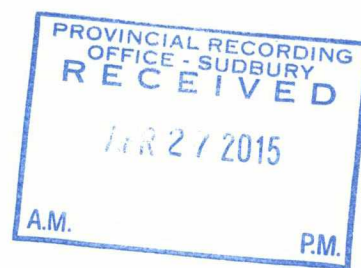
DAVE KROOCHMO  
FACTOR LAKE PROPERTY  
AREA OF WORK #1

1:500



SAMPLE  
102  
↓  
• BOSSON  
• MASSIVE SULPHIDES  
SAMPLE 103

DUG TRENCH  
20m x 4m x 2m



DAVE KRODCMO  
FACTOR LAKE PROPERTY  
AREA OF WORK #2

1 : 500

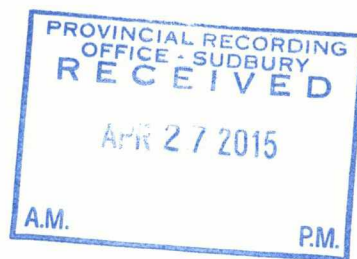




GIBSON • SAMPLE 104  
MASSIVE SULPHIDES  
• SAMPLE 105

DUG TRENCH

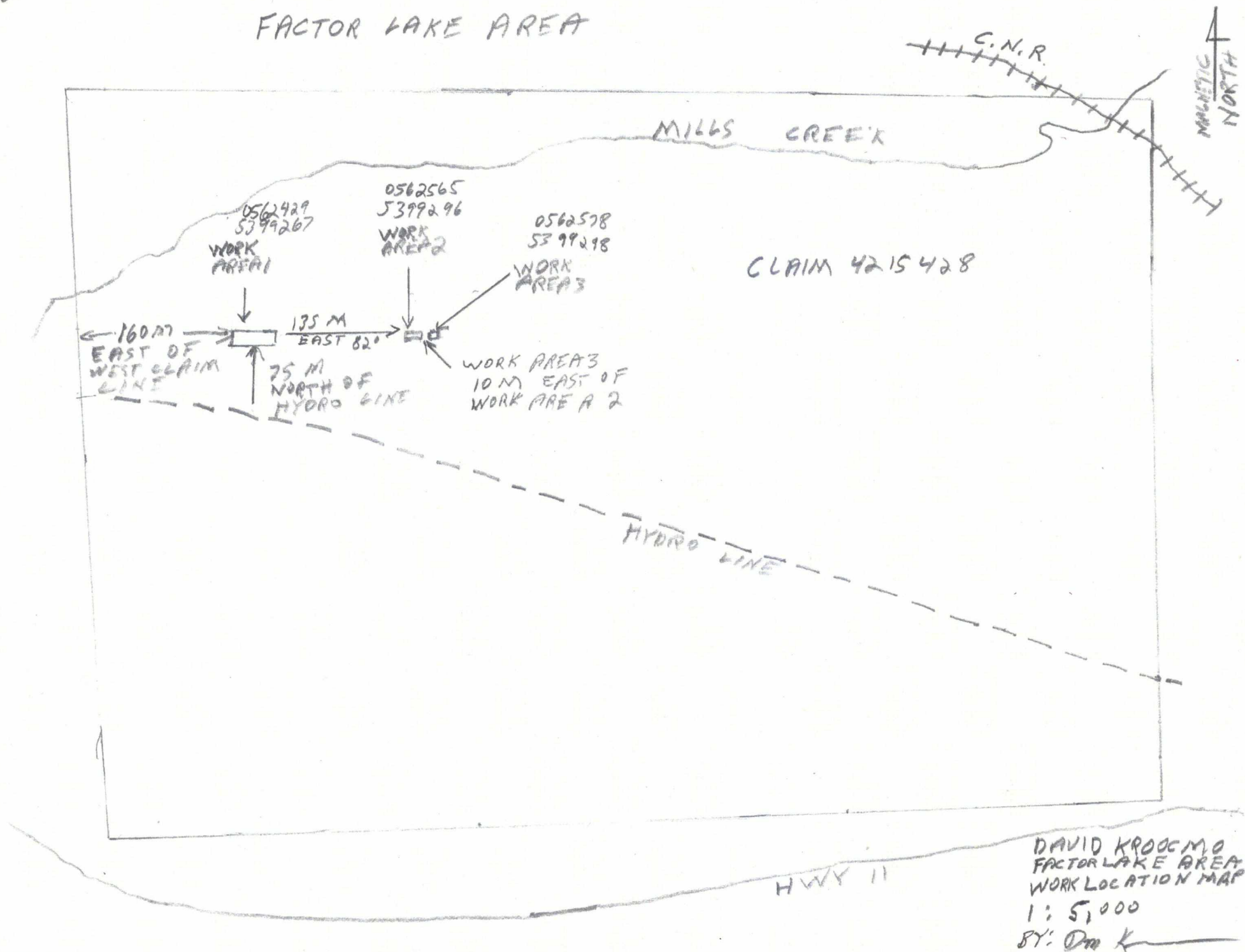
15 m x 6 m x 2 m



DAVE KROOCMO  
FACTOR LAKE PROPERTY  
AREA OF WORK #3

1:250

## FACTOR LAKE AREA



## McAuley, James (MNDM)

---

**From:** David Kroocmo <tundra7551@yahoo.ca>  
**Sent:** June 12, 2015 11:05 AM  
**To:** McAuley, James (MNDM)  
**Subject:** 45 Day Notice  
**Attachments:** Scan0009.pdf

Factor Lake Area  
Submission Number 2.55906  
Transaction Number W1540.00961

Date: June 12 -2015

### MORE DOCUMENTATION FOR CLAIM #4215428

The one day of prospecting consisted of prospecting on the northwest quarter of claim #4215428 looking for outcrops. Two samples were taken from each of the three work areas. Work area three looks the most promising as there was more pyrite in quartz carbonate veins.

I have attached a new location map with the changes requested.

If you have any more questions or concerns I can be reached by email at [tundra7551@yahoo.ca](mailto:tundra7551@yahoo.ca) or by my cell at 807 597 8370.

Yours Sincerely,

Dave Kroocmo  
(claim owner)