

Report on Claim #4275492

Prospected By Douglas Lalonde & Gil Allaire

The Pit is called the #5 Pit which is a large qtz vein about 12 feet wide. The pit is about 8'-10' deep and about 8'x8'sq.

The vein is striking in a North & South direction it can be followed for about 100' the vein follows a 50' high rock ridge to the east side of the vein. The vein goes into to the swamps to the north end of it. The vein going to the south would

need to be ^{more} stripped off it stay ~~fairly~~ ^{fairly} high ground. It is a very strong vein of white qtz some carb and some pretty coarse pyrite

And the vein does carry Au 467 ppb This
Au 517 ppb

vein needs work done on it for sure in the future. Spend 2 day work stripping off vein with curb hoes along the 100' length of the vein.

Douglas Lalonde

Gil Allaire

2-55994

Certificate Of Analysis

Cattarello Assayers Inc.

Number Of Samples 20

Client: Douglas Lalonde

Job: 2197

Type Of Sample: Rock

Cattarello Assayers Inc.

475 Railway Street, Timmins

(705) 267-4444



Received Date: 2015-05-20

Processed Date: 2015-05-21

Report Date: 2015-05-22

Test Method: FAAA

Sample ID	AU FA-GEO ppb 5 =====	Au-Dup FA-GEO ppb 5 =====	Au FA-Grav. ppb 5 =====
1133555	467		
1133556	517		

Approved By Chief Analyst:

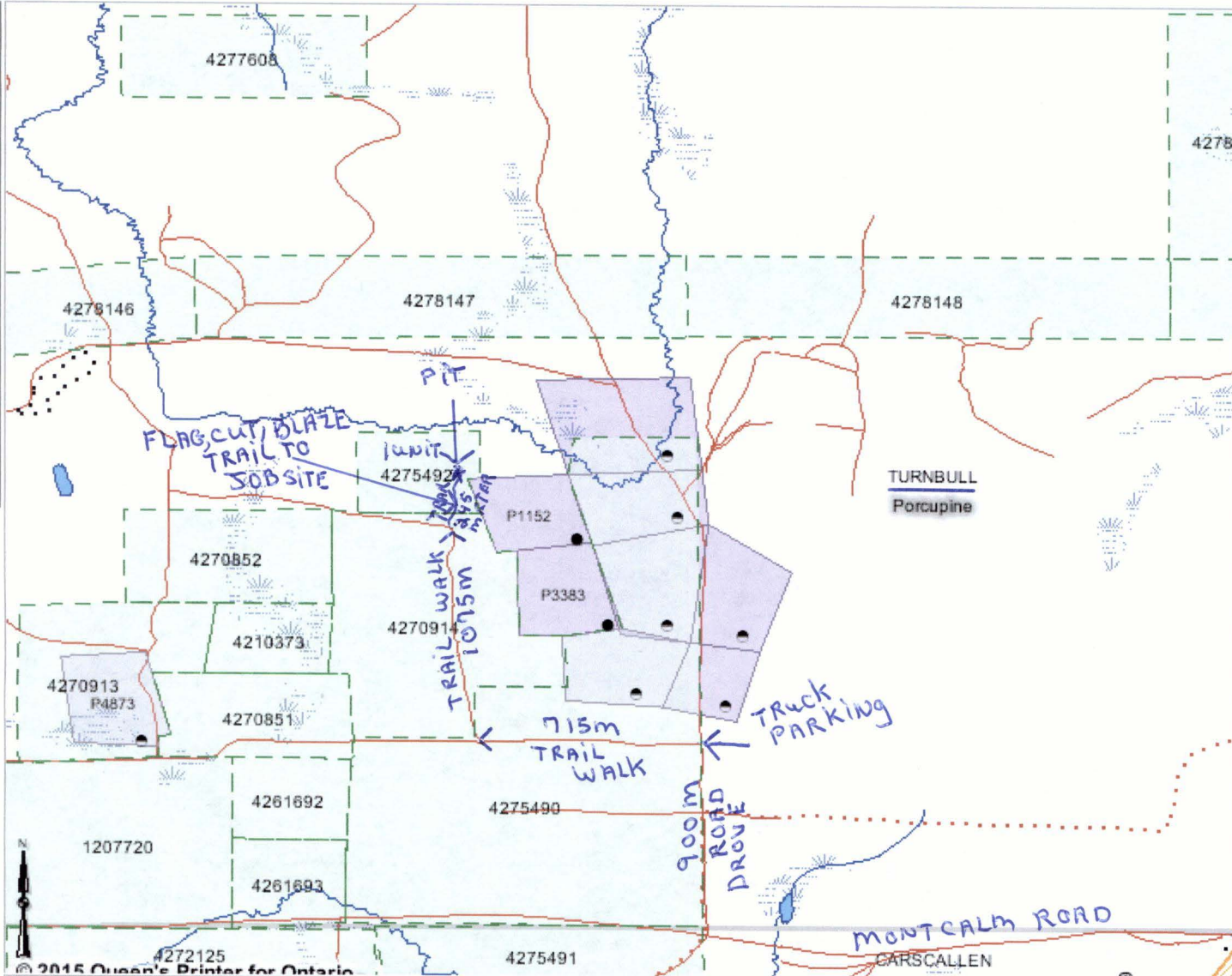
Issue Date	Revision Date	Rev #	Owner	Form ID	Page
18/02/2010	18/02/2010	1	Chris Hacquard	ANAL-002	1 Of 1

(#5 Pit Location)

10.5° WEST
SCALE 1:20,000

Ontario CLAIMaps

Township turnbull GO Help Order Map



Legend Layers

Print

Layers

Visible

- Divisions
- MINERAL TENURE GRID CELLS
- GRID CELL LABELS
- NTS GROUP
- NTS GROUP Labels
- NTS 50K
- NTS 50K Labels
- Alienations
- Federal Lands
- Parks
- Pending Claims -
- Including Filed Only Claims
- Disposition Symbols
- Dispositions
- Pending Disposition Symbols
- Pending Dispositions
- Lots & Concessions
- Cliff, Pit & Pile
- Utilities
- Trails
- Roads
- Railways

2-55994

FROM TIMMINS TO JOB SITE 42 km

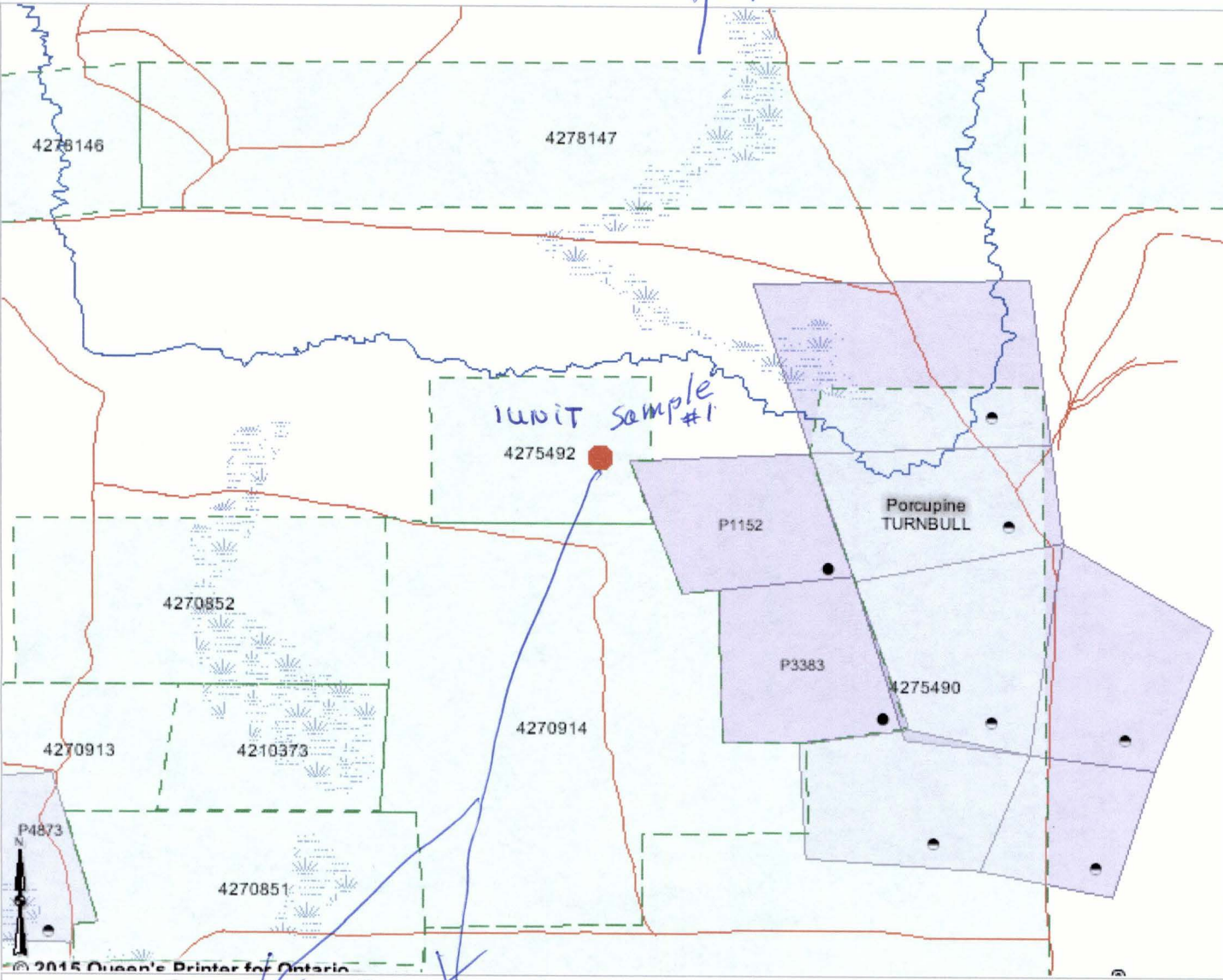
Administrative Boundaries is now the Active Layer

Zoom In

10.5° West
N 1:40:00 scale



- Layers**
- Visible
- Divisions
 - Building Points
 - MINERAL TENURE GRID CELLS
 - GRID CELL LABELS
 - NTS GROUP
 - NTS GROUP Labels
 - NTS 50K
 - NTS 50K Labels
 - Alienations
 - Federal Lands
 - Parks
 - Pending Claims -
 - Including Filed Only Claims
 - Disposition Symbols
 - Dispositions
 - Pending Disposition Symbols
 - Pending Dispositions
 - Lots & Concessions
 - Buildings
 - Cliff, Pit & Pile
 - Utilities
 - Trails



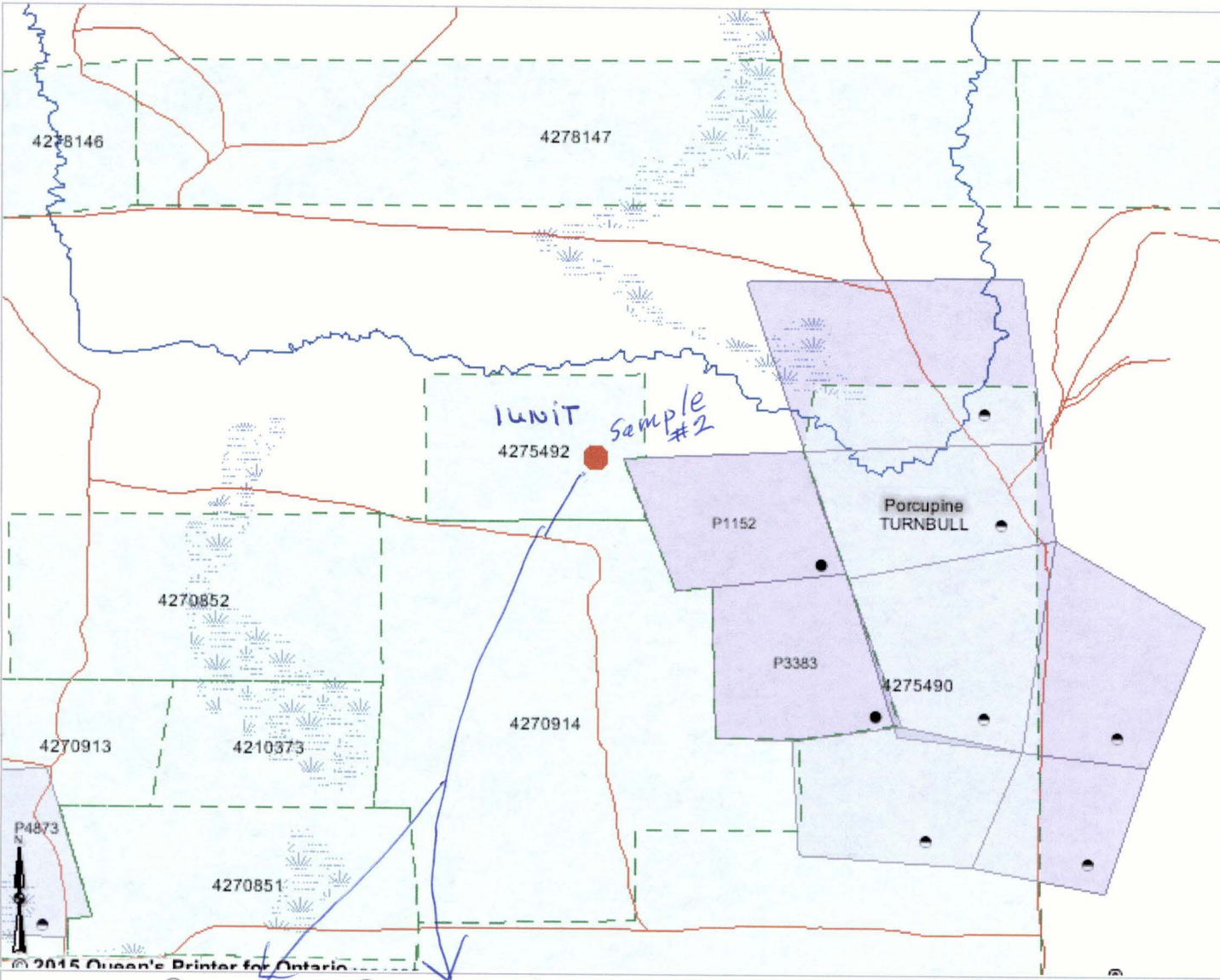
Zoom to Point in: Decimal Degrees Deg. Min. Sec. UTM

Zone 17 Easting 448955 m Northing 5368836 m

Zoom In



10.5° WEST
1:40:00 SCALE



- Layers**
- Visible
- Divisions
 - Building Points
 - MINERAL TENURE GRID CELLS
 - GRID CELL LABELS
 - NTS GROUP
 - NTS GROUP Labels
 - NTS 50K
 - NTS 50K Labels
 - Alienations
 - Federal Lands
 - Parks
 - Pending Claims -
 - Including Filed Only Claims
 - Disposition Symbols
 - Dispositions
 - Pending Disposition Symbols
 - Pending Dispositions
 - Lots & Concessions
 - Buildings
 - Cliff, Pit & Pile
 - Utilities
 - Trails

© 2015 Queen's Printer for Ontario

Zoom to Point in: Decimal Degrees Deg. Min. Sec. UTM

Zone Easting m Northing m

Zoom In

5 PiT grab#1
467 ppb Au



PiT#5 Grab
Sample #1

1133555
467 ppb Au

03:15

#5 pit grab #2
517 ppb Au

1-17-5

Pit #5 Grab
Sample #2

1133556
517 ppb Au

03:14

#5 Pit grab #2
517 ppb Au



Pit #5 Grab
Sample #2

1133556
517 ppb Au

03:14