

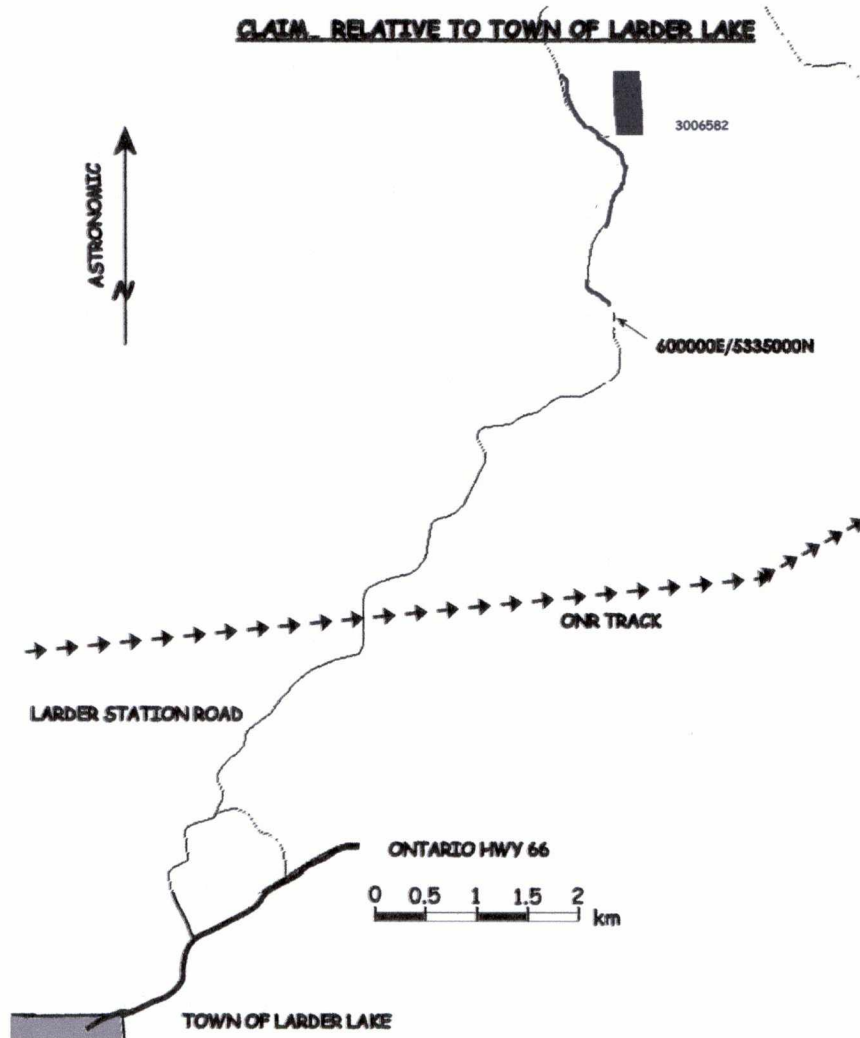
We are committed to providing [accessible customer service](#).
If you need accessible formats or communications supports, please [contact us](#).

Nous tenons à améliorer [l'accessibilité des services à la clientèle](#).
Si vous avez besoin de formats accessibles ou d'aide à la communication, veuillez [nous contacter](#).

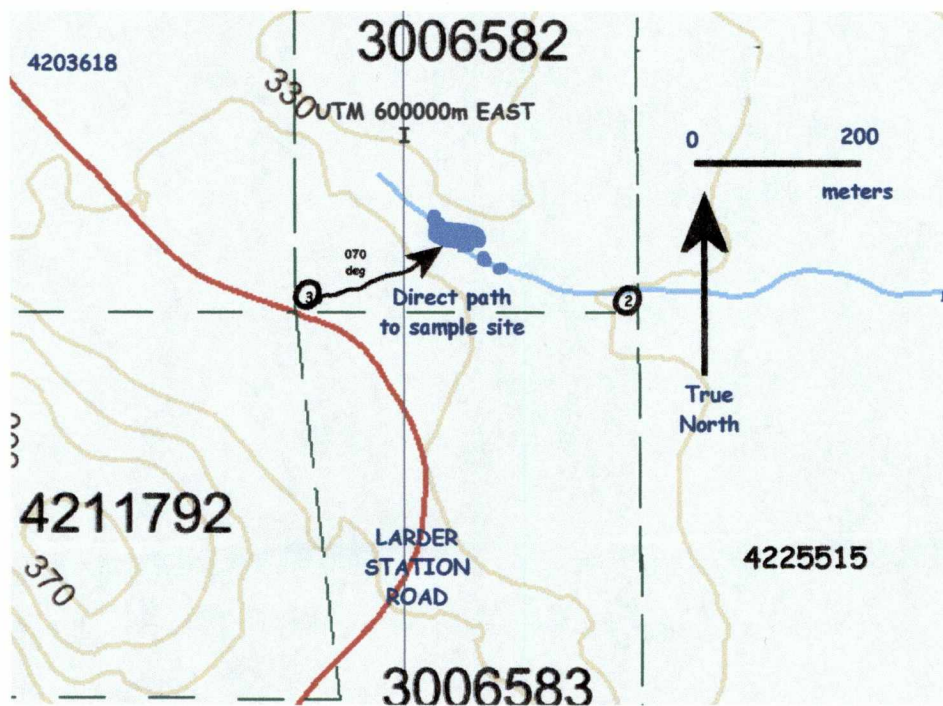
Report on Assessment Work Claim 3006582 McVittie Township in the Larder Lake Mining Division October 2015

Work and Report by Robert D. Lawrence BSc Exploration Geologist
Prospector License 1002228, CLN 402122

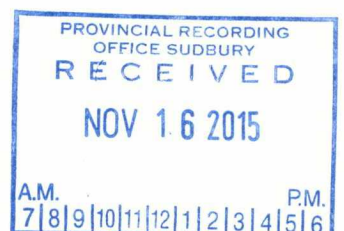
REPORT DATE 9 NOV 2015



FROM TOWN OF LARDER LAKE NORTH TO CLAIM VIA LARDER STATION ROAD



CLAIM 3006582) IN MCVITTIE TWP



ASSESSMENT WORK October 2015

My aim was to examine and take samples from an outcrop on the southwest side of a beaver pond near the south boundary of claim 3006582. Since taking a rock sample that contained 1000 parts per billion of gold in 2008 I have attempted to find a similar sample.

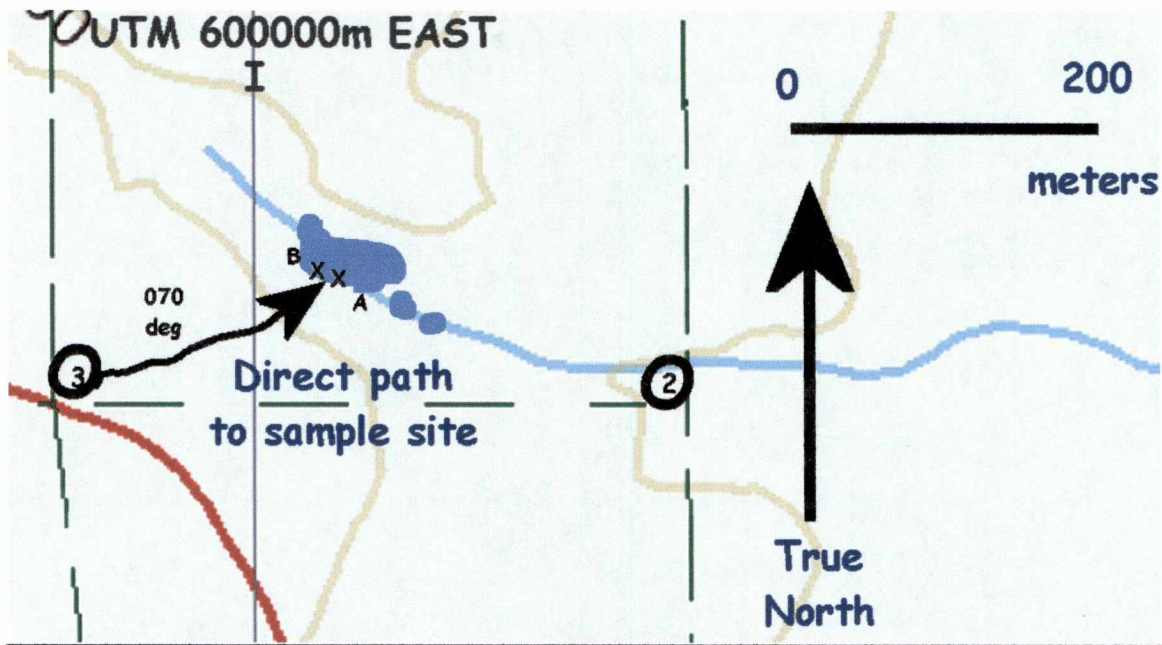
From corner 3 I walked directly to the outcrop. The outcrop contains gabbro, basalt and metavolcanic rock. The water level was lower than any previous visit and I took several rock samples from below the normal water level.

SAMPLES

After much mucking around in mud examining bedrock I took samples of mudstone and schist. All but two samples were examined and discarded at the site. One mudstone sample (MCV151001) and one schist sample (Mcv151002) were taken to Swastika Labs on 23 October 2015 for gold assay. The results are shown below and the Assay Certificate is at the end of this report.

MAP POINT	UTM E	UTM N	SAMPLE #	ROCK TYPE	Au ASSAY RESULT g/T
A	600056	5336586	MCV151001	MUDSTONE	0.023
B	600053	5336586	MCV151002	SCHIST	0.011
					**
					**

ROCK SAMPLES COLLECTED 22 October 2015 AND ASSAYED



FINDINGS AND CONCLUSIONS

The two gold assay results of 0.011 g/T and 0.023 g/T were well below the range of 0.5 to 2.0 g/T I had thought possible. But my wife said that maybe I was only one inch away from a better sample.

ADMINISTRATION

I worked in the field for six hours.
I made one return trip from Wellington Ontario to Larder Lake to perform the assessment work. The roundtrip and local travel is a distance of about 1600 km. While working in McVittie Township I stayed in the Black Bear Inn at a cost of \$65/night and ate meals in the local restaurant. I have used a transportation cost of \$0.50/km.
Receipts and Assay Certificate are bellow.

Robert D. Lawrence BSc



GEOGRAPHY, GEOLOGY & HISTORY

From west to east claim 3006582 transitions from gabbro to basalt and metavolcanic rock. The area is covered mainly by spruce. A small stream flows through the middle of the claim from the north to the southeast.
A pond 50 meters in length is at the south end of the claim.
In 2008 a rock sample showed 1000 ppB (1 g/T) of gold. Despite several attempts comparable results have not been obtained.

DATE 02/10/2015				
NOM NAME Bob Lawrence				
ADRESSE				
VENDU PAR SOLD BY	C.R. C.O.D.	CHARGE	RECU A/C ON ACCT.	MONT.REPORTE ACCT.FWD
1 Rm 3 #				
2 1 night				65.00
3				
4				
5				
6				
7				
8				
9				
10				
			TPS/GST	
NO. ENRG TAXE			TVP/PST	
TAX REG. NO.				
50			TOTAL	65.00

RECEIPT FROM BLACK BEAR INN LARDER LAKE



Established 1928

Swastika Laboratories Ltd

Assaying - Consulting - Representation

Page 1 of 1

Assay Certificate

Certificate Number: 15-2313

Company: **Robert D. Lawrence**

Project: **McVittie**

Report Date: **27-Oct-15**

Attn: **Robert D. Lawrence**

We hereby certify the following Assay of 2 rock/grab samples
submitted 23-Oct-15 by Robert D. Lawrence

Sample	Au	Au Chk
Number	FA-MP	FA-MP
	g/Mt	g/Mt

MCV151001	0.023	
-----------	-------	--

MCV151002	0.011	
-----------	-------	--

Certified by Jing Lin

Jing Lin, M Sc.