

REPORT OF PHYSICAL WORK CONDUCTED ON CLAIM 4283300-- STRIPPING AND SAMPLING OF QUARTZ VEIN

2.56889

Location and Access

Claim 4283300 is located in the E1/2 of the NE¼ of the N½ of Lot 1 Con4, Tisdale Township.

Access to the property is achieved by turning off Hwy-101 in South Porcupine and going north on Crawford street for 1 km. then turning onto the north trending Davidson Mine Road where you proceed for a approx..1.24 km. At that point a easterly traverse is taken through the bush for 200 meters, bringing you to the No3 Post of the above claim.


The program of work consisted of stripping moss from a cliff face located immediately above a quartz vein and taking a total of 6 grab samples from the exposed vein and sending them off to the lab, to be assayed for gold and silver. The width of the quartz vein is approx. 13 cm and runs for 8 meters. The bull quartz vein itself contained no sulphides with only minor amounts in a few places in the adjacent host rock where some bleaching was noted. Stewart A. Ferguson in Report No 58-Geology and Ore deposits of Tisdale Township mapped the host rock as a flow top breccia of met volcanic basalt origin.



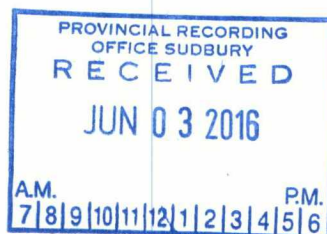
This vein has never been noted on any public map and while it does look kind of dead, it could provide some useful information for anyone doing a structural analysis of the area. Attached are the assay results for the six samples.

Equipment used consisted of a truck to travel to and from the property, a GPS unit, compass, axe, and hammer and pick.

The author was the only one involved in this effort.

Respectfully submitted,


David Meunier





Notes:

Sampling performed on Claim 4283300— E 1/2 N 1/2
Lot 1 Con 4



Legend

Administration Boundaries

- Mining Divisions
- Resident Geologist District
- Townships and Areas

Mineral Tenure Grid

- OMTG Tenure

Alienations

- Withdrawal
- Notice

Unpatented Claims

- Active
- Pending

Disposition

- Disposition

Disposition Symbols

- Camp
- Disposition Unknown/Pending
- Freehold Patent Mining Rights Only
- Freehold Patent Surface Rights Only
- Freehold Patent Surface and Mining Rights
- Land Use Permit
- Leasehold Patent Mining Rights Only
- Leasehold Patent Surface Rights Only
- Leasehold Patent Surface and Mining Rights
- License of Occupation Mining Use Only
- License of Occupation Surface Use Only
- License of Occupation Surface and Mining Rights
- License of Occupation Uses Not Specified

Order in Council

- Power
- PLA

Geology Layers

- Geology
- Mineral Features
- Mineral Occurrences

JUN 03 2016

MAY 27 2016

0 0.8 km

Projection: Web Mercator

The Ontario Ministry of Northern Development and Mines shall not be liable in any way for the use of, or reliance upon, this map or any information on this map. This map should not be used for: navigation, a plan of survey, routes, nor locations.

© Queen's Printer for Ontario, 2016

Imagery Copyright Notices: Ontario Ministry of Natural Resources and Forestry; NASA Landsat Program; First Base Solutions Inc.; Aéro-Photo (1961) Inc.; DigitalGlobe Inc.; U.S. Geological Survey.

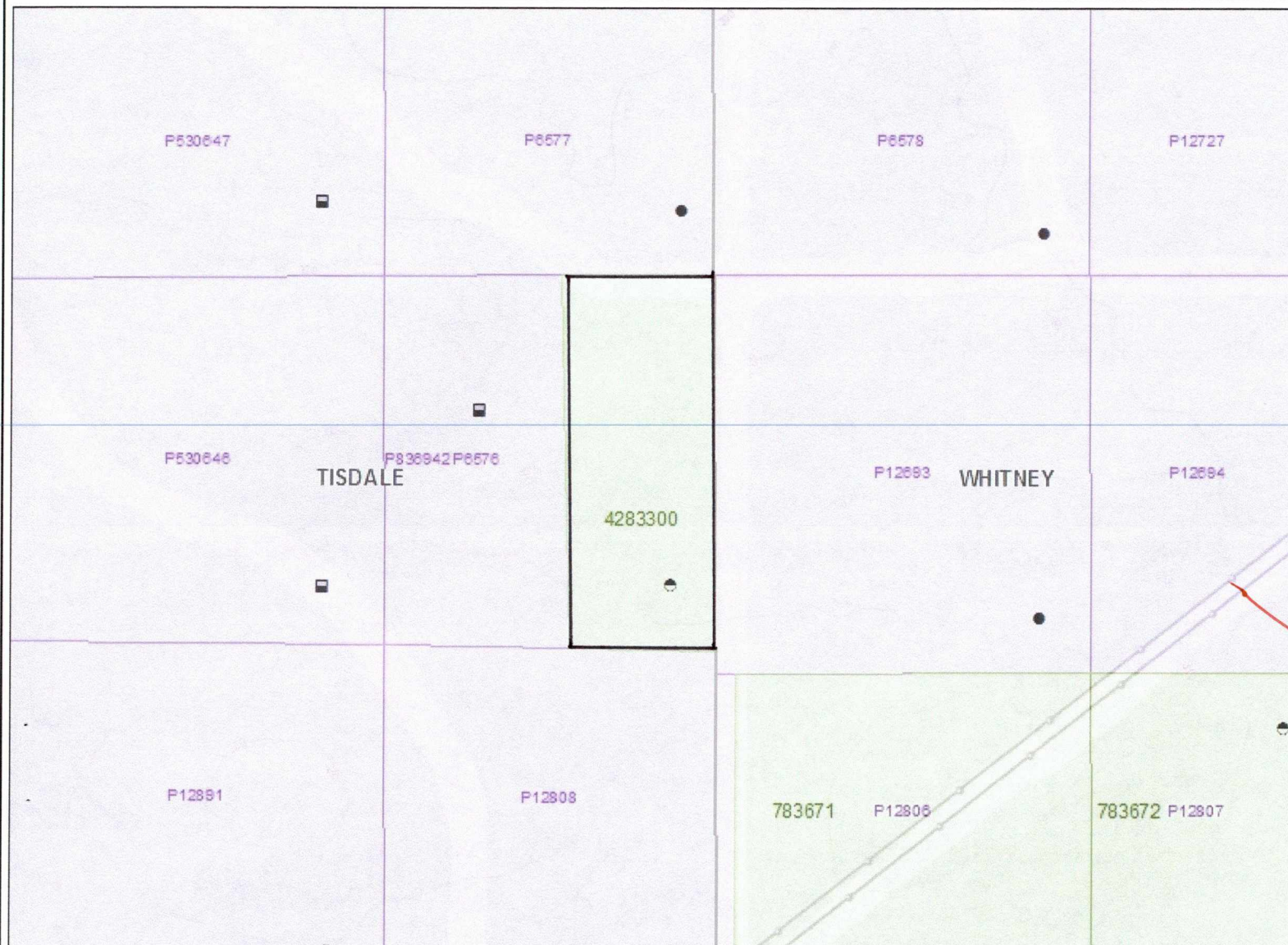
© Copyright for Ontario Parcel data is held by Queen's Printer for Ontario and its licensors and may not be reproduced without permission.





Notes:

Sampling and Stripping carried out in NE corner of claim 4283300



Legend

Administration Boundaries

- Mining Divisions
- Resident Geologist District
- Townships and Areas

Mineral Tenure Grid

- OMTG Tenure Grid

Alienations

- Withdrawal
- Notice

Unpatented Claims

- Active
- Pending

Disposition


- Disposition

Disposition Symbols

- Camp
- Disposition Unknown/Pending
- Freehold Patent Mining Rights Only
- Freehold Patent Surface Rights Only
- Freehold Patent Surface and Mining Rights
- Land Use Permit
- Leasehold Patent Mining Rights Only
- Leasehold Patent Surface Rights Only
- Leasehold Patent Surface and Mining Rights
- License of Occupation Mining Use Only
- License of Occupation Surface Use Only
- License of Occupation Surface and Mining Rights
- License of Occupation Uses Not Specified
- Order in Council
- Tower
- WPLA

Geology Layers

- AMS Sites
- AMS Features
- AMS Holes
- Mineral Occurrences



0 0.3 km

Projection: Web Mercator



The Ontario Ministry of Northern Development and Mines shall not be liable in any way for the use of, or reliance upon, this map or any information on this map. This map should not be used for: navigation, a plan of survey, routes, nor locations.

© Queen's Printer for Ontario, 2016


Imagery Copyright Notices: Ontario Ministry of Natural Resources and Forestry; NASA Landsat Program; First Base Solutions Inc.; Aéro-Photo (1961) Inc.; DigitalGlobe Inc.; U.S. Geological Survey.

© Copyright for Ontario Parcel data is held by Queen's Printer for Ontario and its licensors and may not be reproduced without permission.

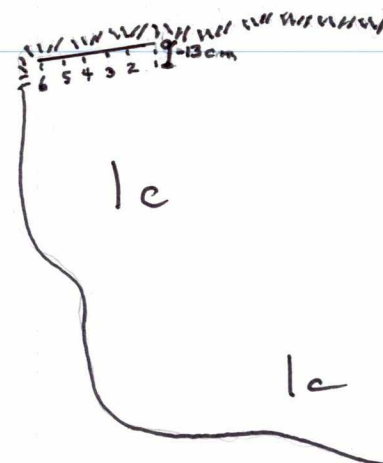


STRIPPING and SAMPLING OF QUART VEIN NE $\frac{1}{4}$ OF CLAIM 4283300 TISDALE TOWNSHIP





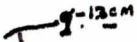

4283300

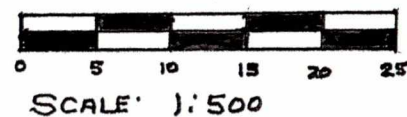


1



LEGEND

-  - OUTCROP - BASALT- FLOW TOP BRECCIA.
 - CLAIM LINE
 - CLAIM POST
 - CLIFF
 - QUART VEIN WIDTH IN C.M.
 - SAMPLE SITE



Swastika Laboratories Ltd

Box 10, 1 Cameron Ave
Swastika, ON

Invoice

Date	Invoice #
5/24/2016	15760

Invoice To
DAVID MEUNIER 403 GOLDRUSH STREET SOUTH PORCUPINE, ON P0N 1H0

P.O. No.	Terms
	Due on receipt


Qty	Description	Cert #	Rate	Amount
	PROJECT: WHITNEY			
5	GOLD ASSAY	16-618	14.50	72.50
5	SAMPLE PREPARATION		8.00	40.00
5	RUSH RESULTS		5.00	25.00
1	GOLD ASSAY	16-619	14.50	14.50
1	SILVER		10.00	10.00
1	SAMPLE PREPARATION		8.00	8.00
1	RUSH RESULTS		5.00	5.00
	HST (ON) on sales		13.00%	22.75

paid by Visa 5-25-2016

THANK YOU FOR YOUR BUSINESS

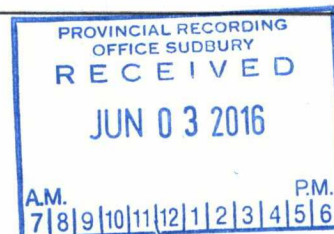
GST/HST No.

883022329



HST Tax Total \$22.75

Total \$197.75





Established 1928

Swastika Laboratories Ltd

Assaying - Consulting - Representation

Page 1 of 1

Assay Certificate

Certificate Number: 16-618

Company: **David Meunier**

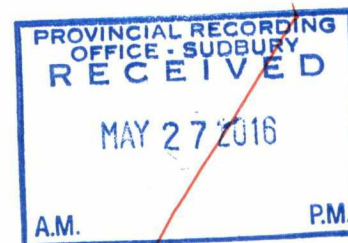

Project: **Whitney**

Attn: **David Meunier**

Report Date: **20-May-16**

We hereby certify the following Assay of 5 rock/grab samples submitted 19-May-16 by David Meunier

Sample Number	Au	
	Au Chk	
	FA-MP FA-MP	
	g/Mt	g/Mt
3861	< 0.01	
3862	< 0.01	
3863	< 0.01	
3864	< 0.01	
3865	< 0.01	1



1. No Reject

Certified by J. Lin
Jing Lin, M Sc.

1 Cameron Ave., P.O. Box 10, Swastika, Ontario P0K 1T0
Telephone (705) 642-3244 Fax (705) 642-3300



Established 1928

Swastika Laboratories Ltd

Assaying - Consulting - Representation

Page 1 of 1

Assay Certificate

Certificate Number: 16-619

Company: **David Meunier**



Project: **Whitney**

Attn: **David Meunier**

Report Date: **20-May-16**

We hereby certify the following Assay of 1 rock/grab samples
submitted 19-May-16 by David Meunier

Sample Number	Au FA-MP g/Mt	Au Chk FA-MP g/Mt	Ag AR-AAS ppm
3866	< 0.01		< 0.2



Certified by *Jing Lin*

Jing Lin, M.Sc.

1 Cameron Ave., P.O. Box 10, Swastika, Ontario P0K 1T0
Telephone (705) 642-3244 Fax (705) 642-3300