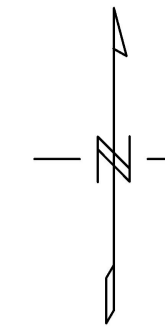
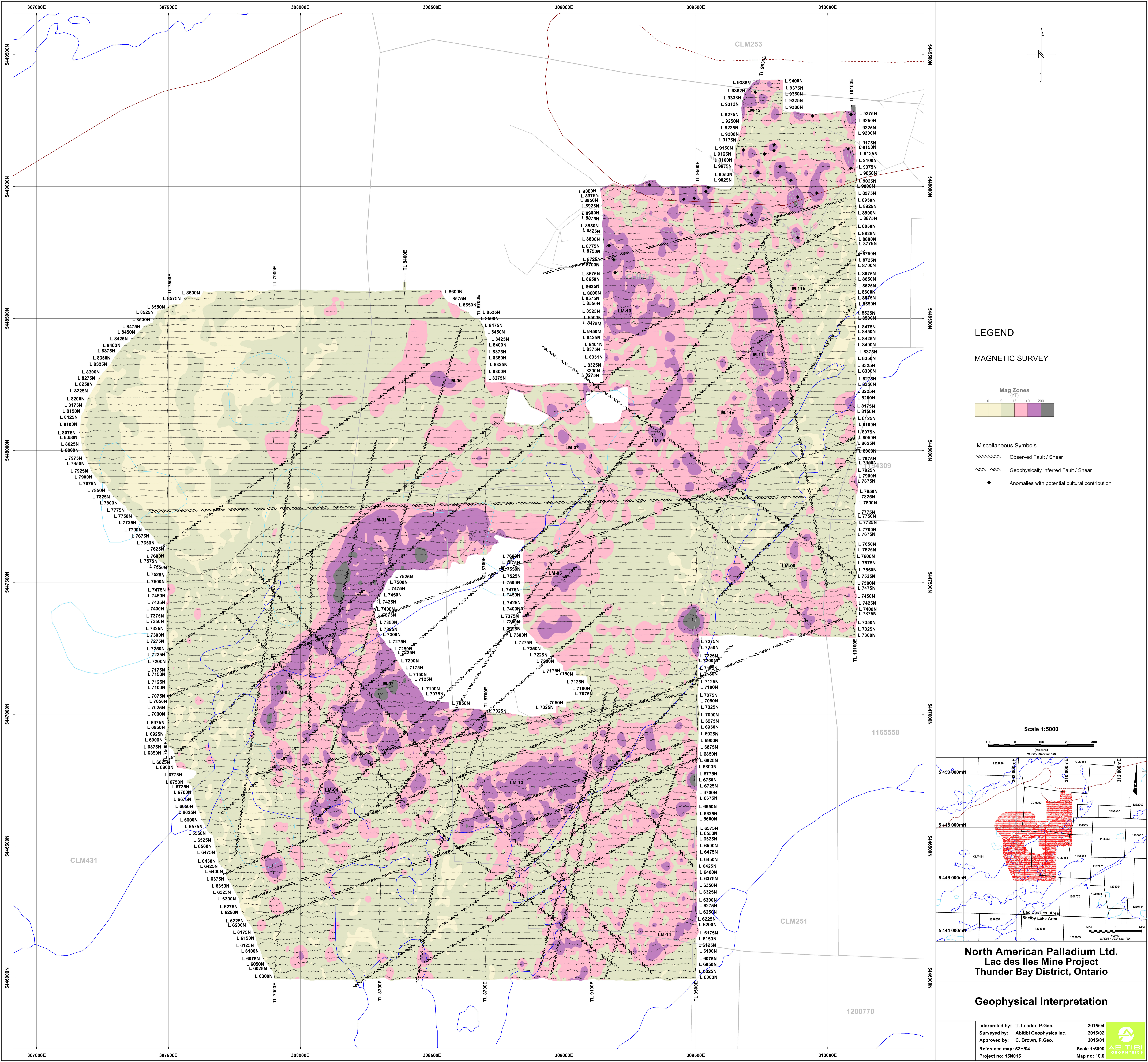


We are committed to providing [accessible customer service](#).
If you need accessible formats or communications supports, please [contact us](#).

Nous tenons à améliorer [l'accessibilité des services à la clientèle](#).
Si vous avez besoin de formats accessibles ou d'aide à la communication, veuillez [nous contacter](#).



LEGEND

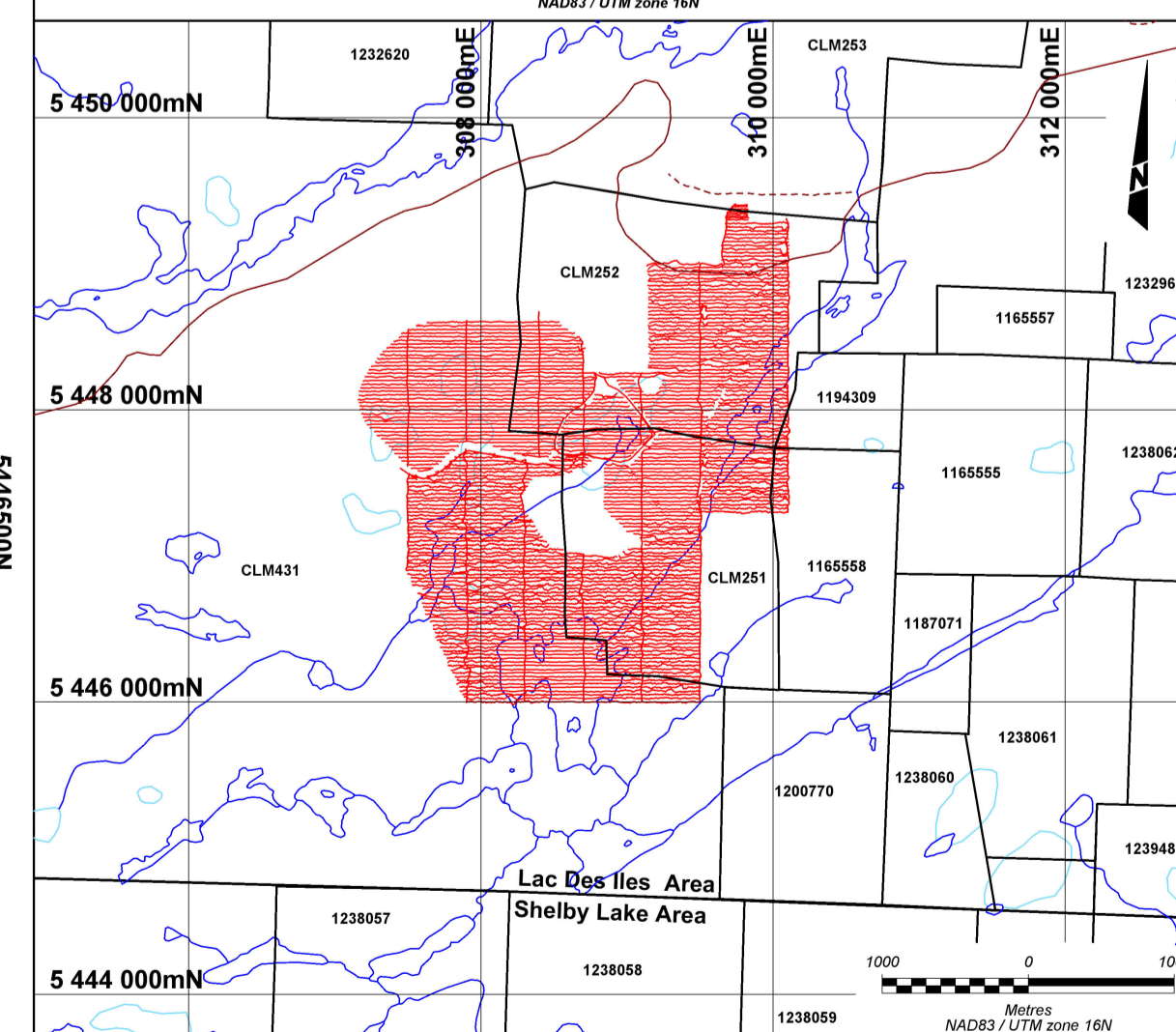
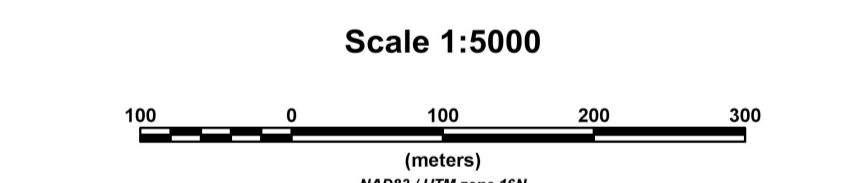
MAGNETIC SURVEY

Mag Zones
(mT)

0 2 15 40 200

Miscellaneous Symbols

- Observed Fault / Shear
- Geophysically Inferred Fault / Shear
- Anomalies with potential cultural contribution



North American Palladium Ltd.
Lac des Iles Project
Thunder Bay District, Ontario

Geophysical Interpretation

Interpreted by: T. Loader, P.Geo. 2015/04
 Surveyed by: Abitibi Geophysics Inc. 2015/02
 Approved by: C. Brown, P.Geo. 2015/04
 Reference map: 52H/04
 Project no: 15N015
 Scale 1:5000
 Map no: 10.0

