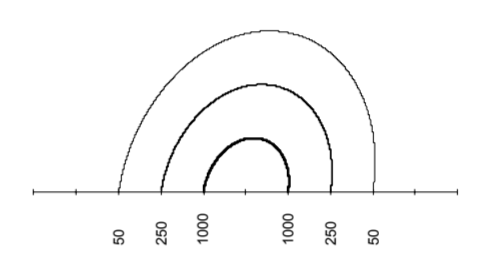
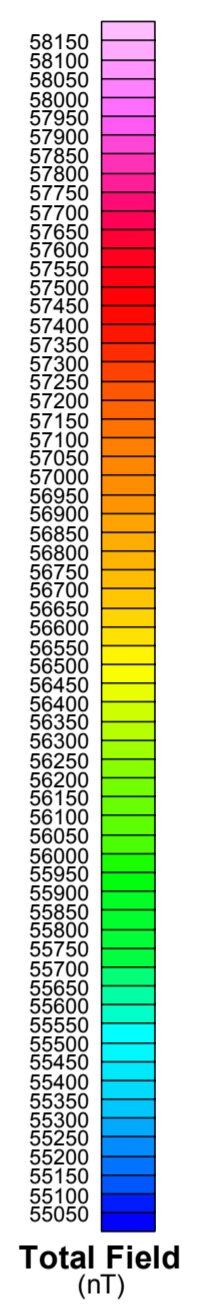


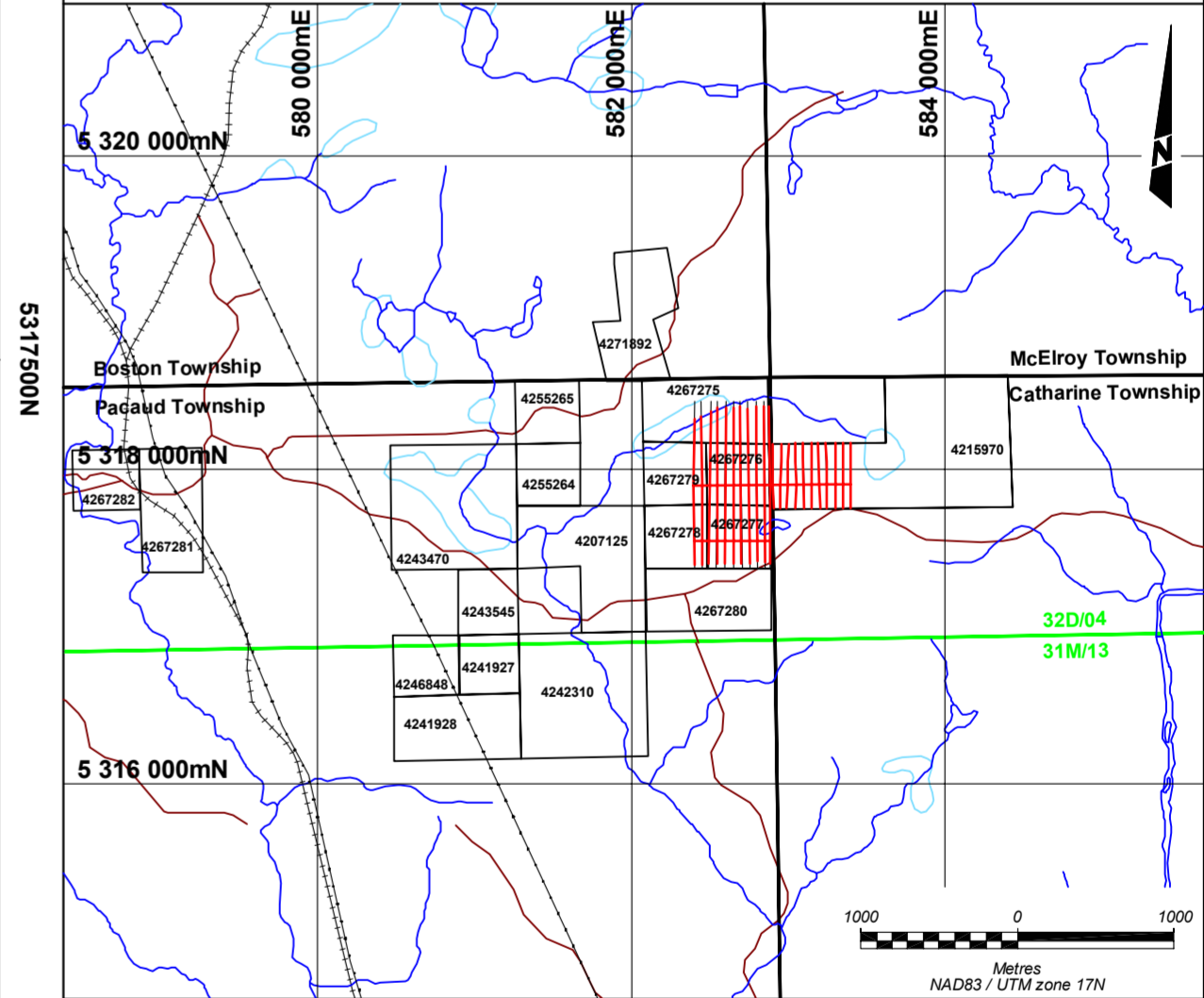
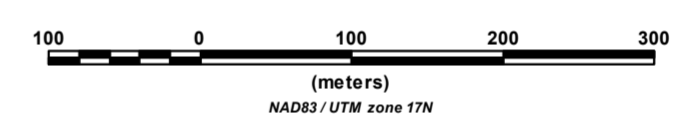
Total Field Contours



Unit: nT
 Survey line instrument:
 GSM-19 from GEM Systems
 Base station instrument:
 GSM-19 from GEM Systems, cycle of 10 s



Scale 1:5000



Northstar Gold Corp.
Miller Gold Project
Pacaud & Catharine Townships, Ontario

Ground Magnetic Field Survey
Total Field Contours
(nT)

Interpreted by: T. Loader, P.Ge. 2014/04
 Surveyed by: Meegwich Consultants Inc. 2012/11, 2014-02
 Approved by: C. Brown, P.Ge. 2014/04
 Reference map: 32D/04
 Project no: 14N001

Scale 1:5000
 Map no: 1.2

