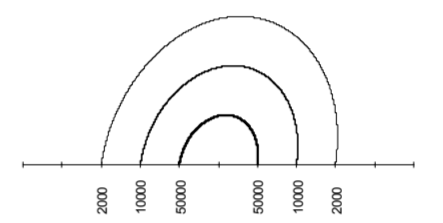



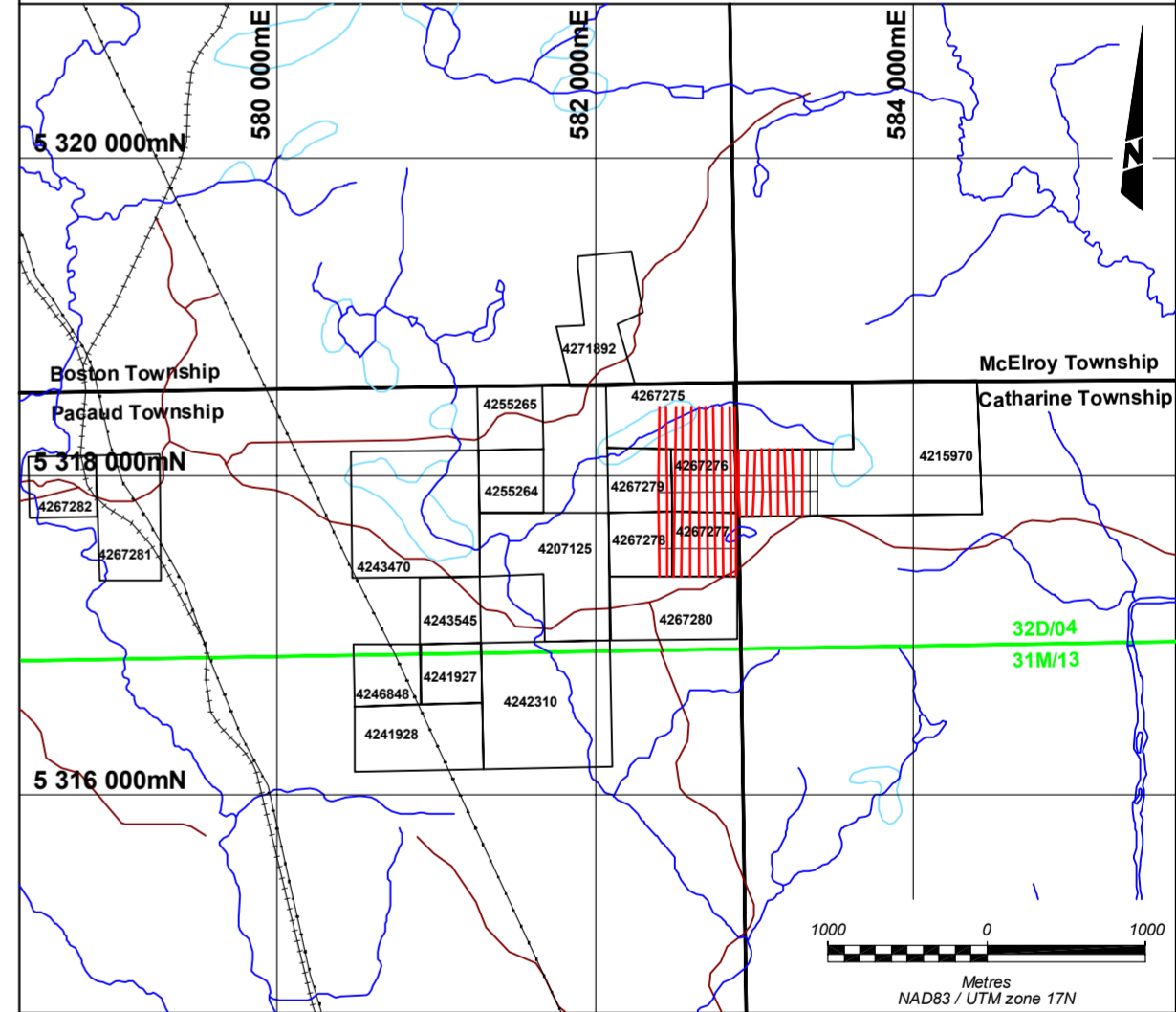
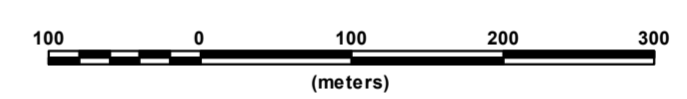
Resistivity Contours



Unit: Ohm-m
 Configuration: IPower3D®
 Inversion: Res3Dinv (Geotomo)



Scale 1:5000



Northstar Gold Corp.
Miller Gold Project
Pacaud & Catharine Townships, Ontario

IPower3D® IP Survey
Inverted Resistivity at a Depth of 50 m
(Ohm-m)

Interpreted by: T. Loader, P.Geo.
 Surveyed by: Abitibi Geophysics Inc.
 Approved by: C. Brown, P.Geo.
 Reference map: 32D/04
 Project no: 14N001

2014/04
 2014/02
 2014/04
 Scale 1:5000
 Map no: 8.2_50

