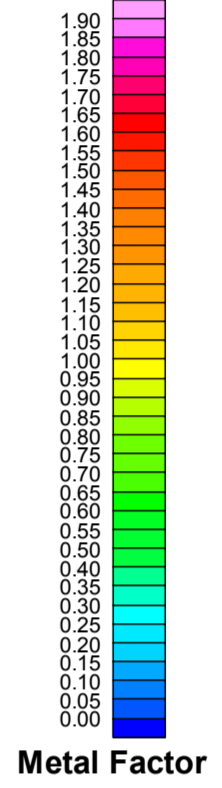
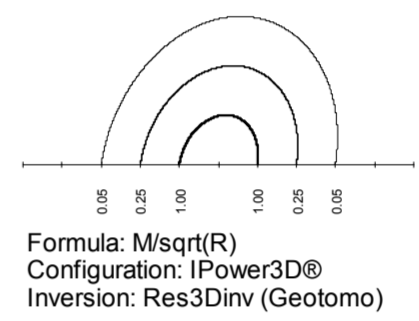
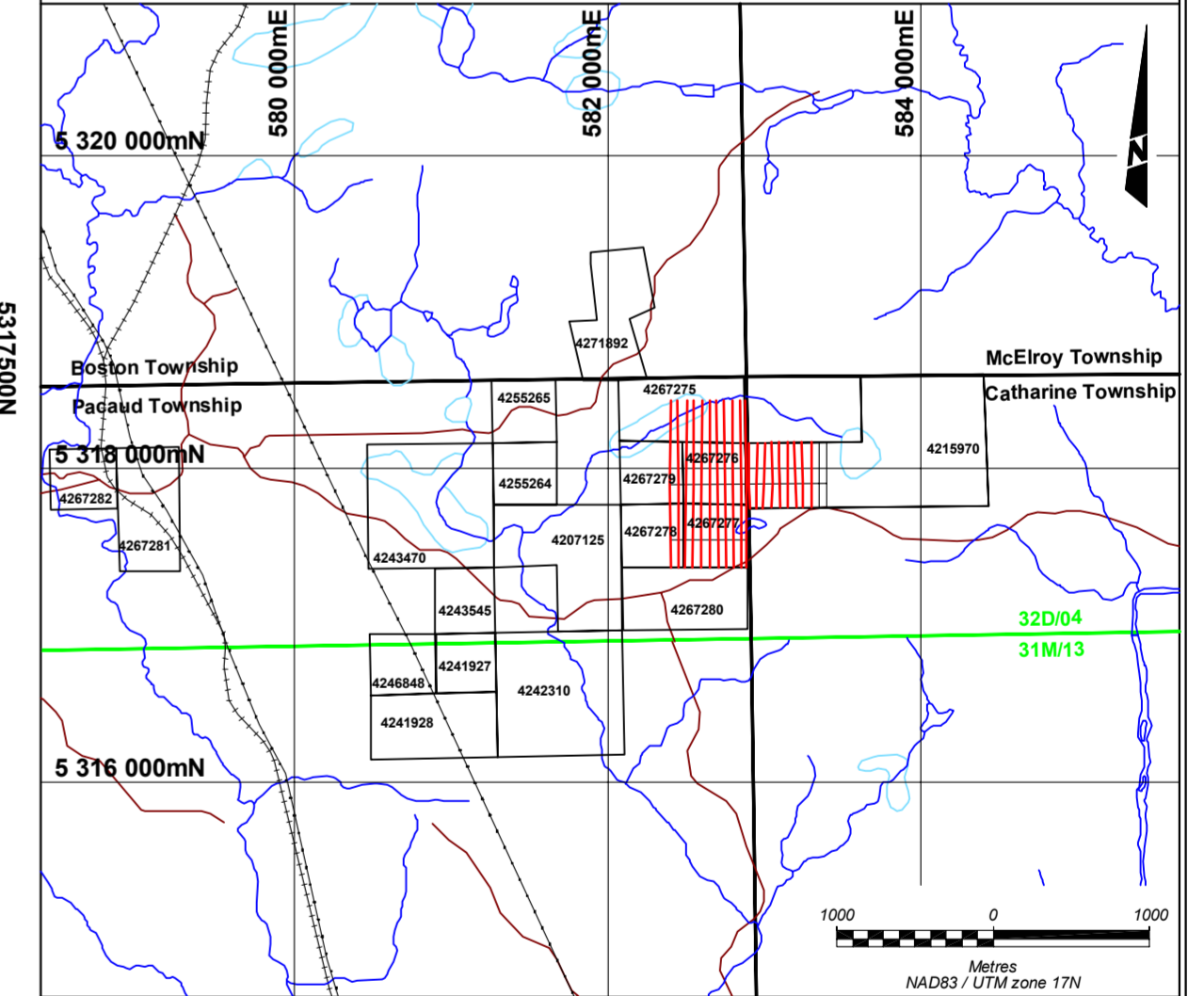
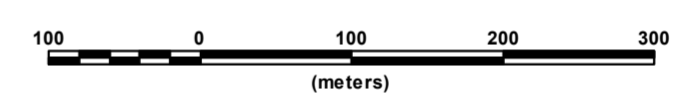


Metal Factor Contours



Scale 1:5000



**Northstar Gold Corp.
 Miller Gold Project
 Pacaud & Catharine Townships, Ontario**

**IPower3D® IP Survey
 Calculated Metal Factor at a Depth of 100 m**

Interpreted by: T. Loader, P.Geo.	2014/04
Surveyed by: Abitibi Geophysics Inc.	2014/02
Approved by: C. Brown, P.Geo.	2014/04
Reference map: 32D/04	Scale 1:5000
Project no: 14N001	Map no: 8.4_100

