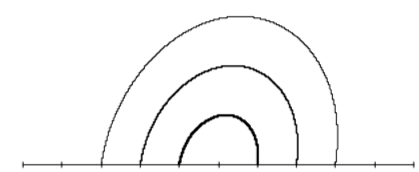
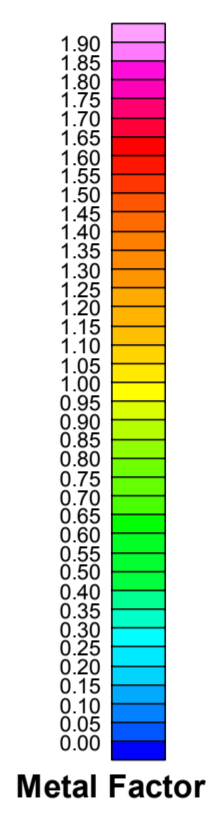


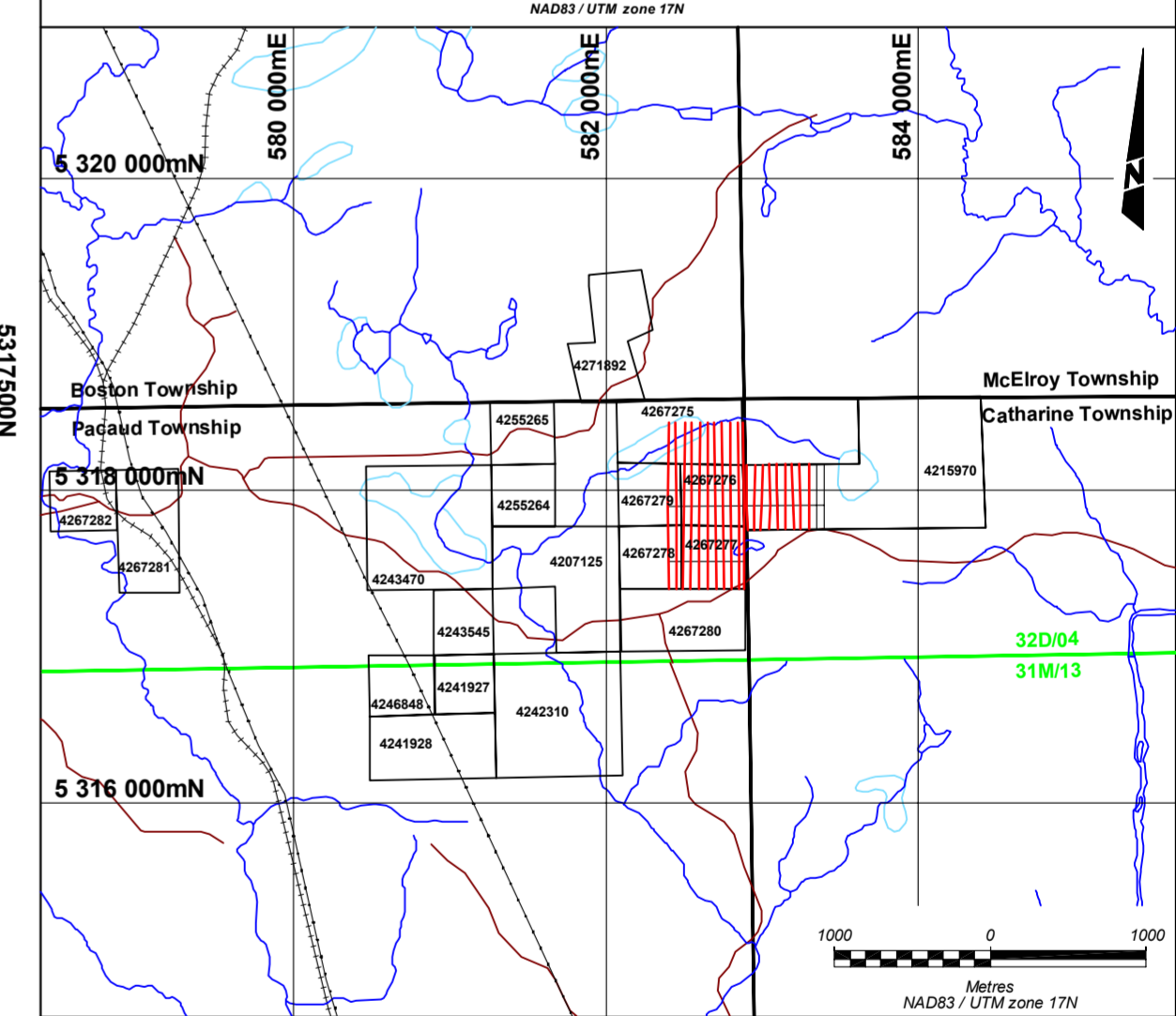
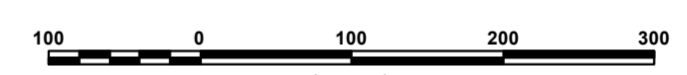
**Metal Factor Contours**



Formula:  $M\sqrt{R}$   
 Configuration: IPower3D®  
 Inversion: Res3Dinv (Geotomo)



Scale 1:5000



**Northstar Gold Corp.  
 Miller Gold Project  
 Pacaud & Catharine Townships, Ontario**

**IPower3D® IP Survey  
 Calculated Metal Factor at a Depth of 25 m**

Interpreted by: T. Loader, P.Geo.	2014/04	
Surveyed by: Abitibi Geophysics Inc.	2014/02	
Approved by: C. Brown, P.Geo.	2014/04	
Reference map: 32D/04	Scale 1:5000	
Project no: 14N001	Map no: 8.4_25	