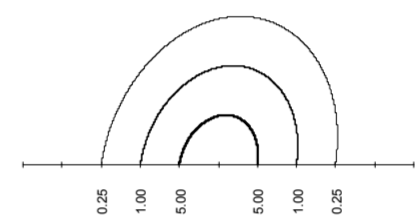
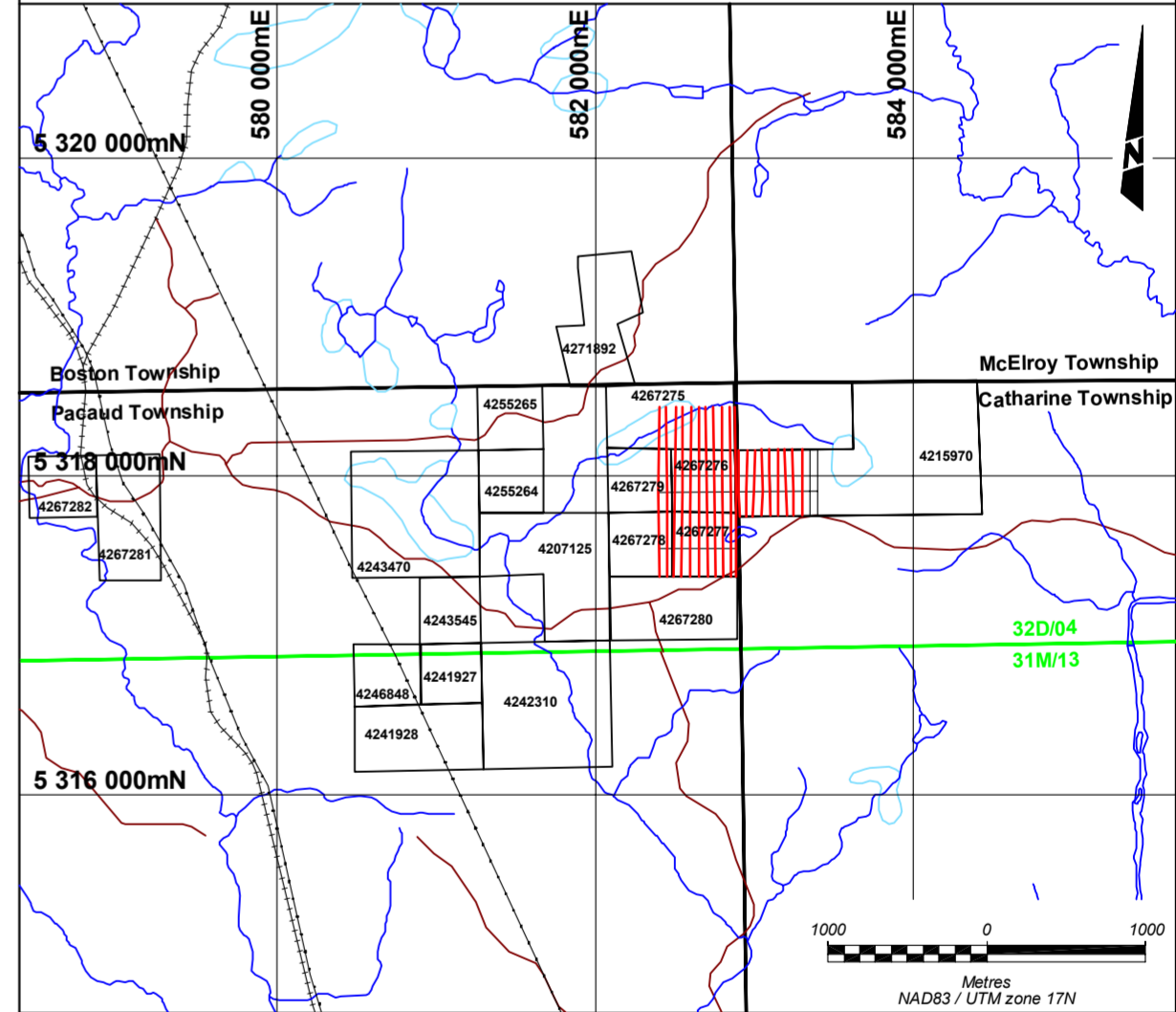
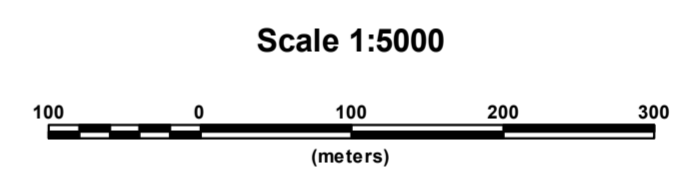
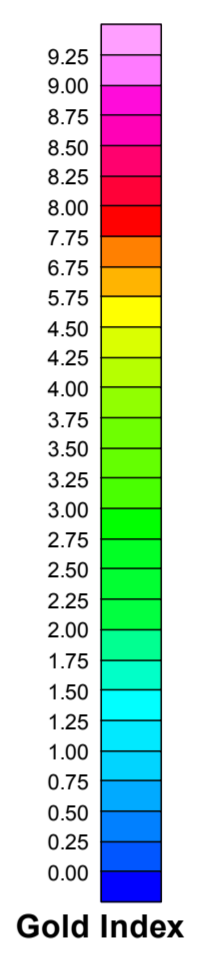


Gold Index Contours



Formula: M^2R / K
 Configuration: IPower3D®
 Inversion: Res3Dinv (Geotomo)



Northstar Gold Corp.
Miller Gold Project
Pacaud & Catharine Townships, Ontario

IPower3D® IP Survey
Calculated Gold Index at a Depth of 100 m

Interpreted by: T. Loader, P.Geo.	2014/04	
Surveyed by: Abitibi Geophysics Inc.	2014/02	
Approved by: C. Brown, P.Geo.	2014/04	
Reference map: 32D/04	Scale 1:5000	
Project no: 14N001	Map no: 8.6_100	