

**Report on Assessment Work**  
**Prospecting Claim 4209861**  
**Ashby Township: Southern Ontario Mining Division**  
**30 APRIL 2015**  
**Work and Report by Robert D. Lawrence**  
**LIC 1002228, CLN 402122**  
**REPORT DATE: 20 JUNE 2015**

**SUMMARY**

Rock sample assay showed 10 ppB gold. Examination of sediment sample showed possible existence of kimberlite indicator minerals.

**CLAIM OVERVIEW**

Claim 4209861 is located in the center of Ashby Township in Eastern Ontario. The UTM POSITION 18T:310000E/4996000N is in the center of the claim. The claim can be reached from Ferguson Corners on Highway 41. This is 54 km north of the town of Kaladar at the intersection of Highway 7 and Highway 41. From Ferguson Corners one must follow the Ashby Lake Road 2km west to the Otter Lake Road and then travel 12km northwest to the claim. If there is logging in process the Otter Lake Road remains open in the winter - otherwise it is a Snowmobile Trail.

My previous prospecting and examination of Google Earth images make me believe (hope) that the claim is in the mouth of a kimberlite pipe.



**IF... THERE IS A K-PIPE WHERE IT WOULD BE (in red)**  
APPROX. 310000E/4996000N ZONE 18T





ON OTTER LAKE ROAD THROUGH BOG AT NW CORNER OF CLAIM

#### **PROSPECTING**

After previous work in this claim I hoped that the bog at the northwest corner of the claim might contain sediment with kimberlite indicator minerals.

I drove directly to the bog and took samples from the stream bed at the location shown on the prospecting map.

I also took a sample of rock containing quartz from the east edge of the marsh.

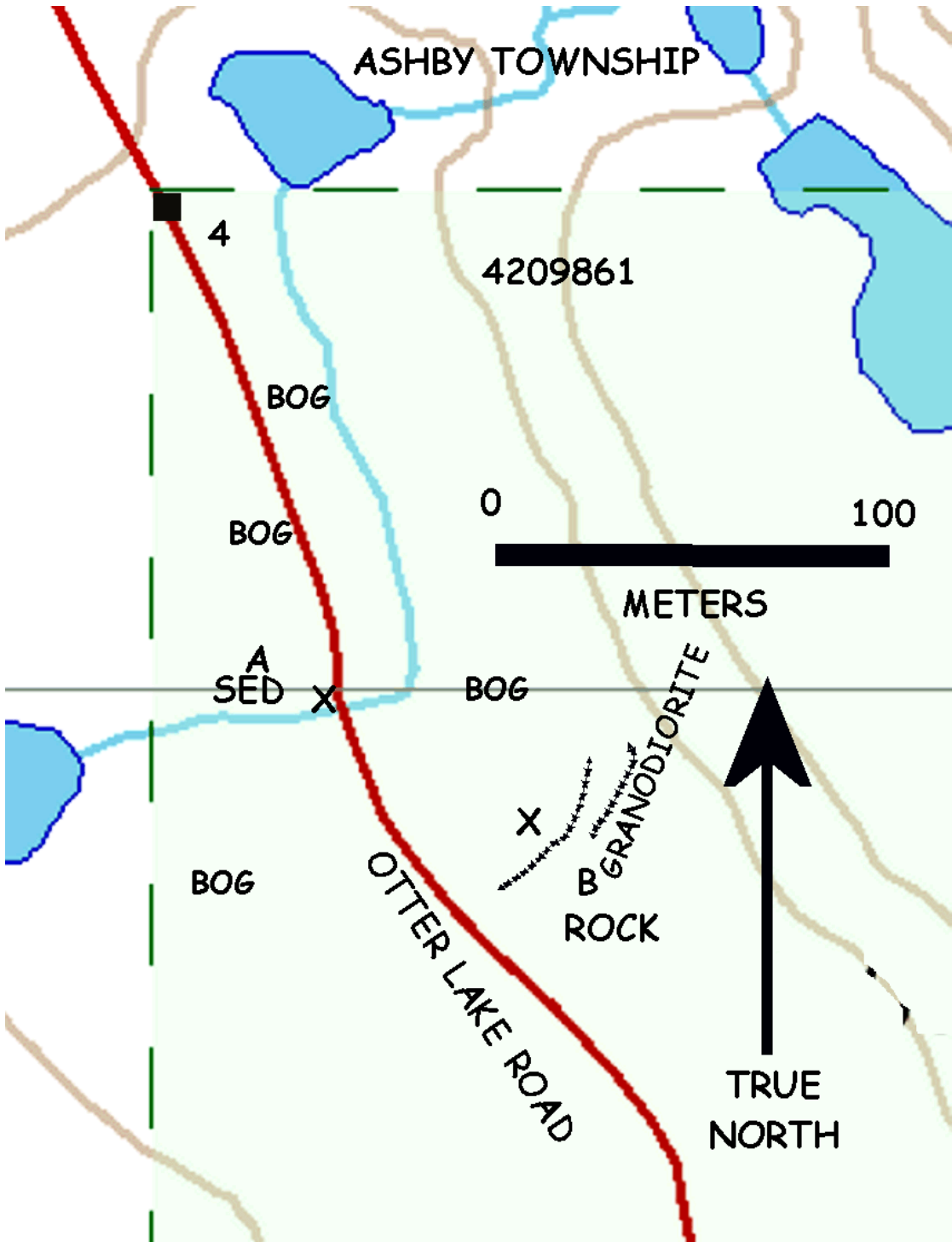


SAMPLE SITE LOOKING WEST





WORK IN PROGRESSS



LOCATIONS (X) A & B WHERE SAMPLES WERE TAKEN

SAMPLES


SAMPLES TAKEN AND LOCATIONS											
ZONE 18T											
UTM E	UTM N	FEATURE	SAMPLE #	SAMPLE TYPE	..	COMMENTS					
A	309835	4995983	STREAM IN BOG	ASB2015SED1	SEDIMENT	VEGITATIVE MATTER AND FINE PARTICLES REMOVED					
B	309881	4995932	GRANODUORITE WALL	WG150501	ROCK	QUARTZ SEAM	Au 10 parts/billion	CERTIFICATE AT REPORT END			

SAMPLE LOCATIONS AND TYPES






SEDIMENT SAMPLE AFTER MUD AND VEGETATIVE MATTER REMOVED



SEDIMENT PARTICLES LARGER THAN 0.5 cm

Possible tuff, marble and pumice as well as peridotite and granite



IF THEY WERE GRAY/GREEN I'D CALL IT KIMBERLITE - BUT I DON'T KNOW

#### **FINDINGS AND CONCLUSIONS**

The gold assay of 10 ppB further confirms my belief there is not gold in this claim.

The sediment samples still allow the possibility of diamonds and my intention is to examine tocks on the perimeter of the possible pipe. (AS SHOWN ON THE IMAGE AT THE START OF THIS REPORT)

#### **ADMINISTRATION**

I made one trip to Ashby township on 30 April 2015 ( a distance of 360km) and ate meals at local restaurants. The assay sample was mailed to Swastika Laboratories in Swastika ON.

B-LP - -

Robert D. Lawrence BSc

10 June 2015

## **APPENDIX**

### **TOPOGRAPHY AND VEGETATION**

Ridges and valleys run northwest-southeast. The elevation of the hill at the claim's northeast corner is approximately 450 meters while the valley at the southwest corner is about 380 meters. There is a small narrow lake (250 meters X 50 meters) in the northeast quarter of the claim. The lake's northeast shore is a steep granite rock face of about 50 meters height. Water flows out to the northwest, but some small amount overflows from the southeast end.

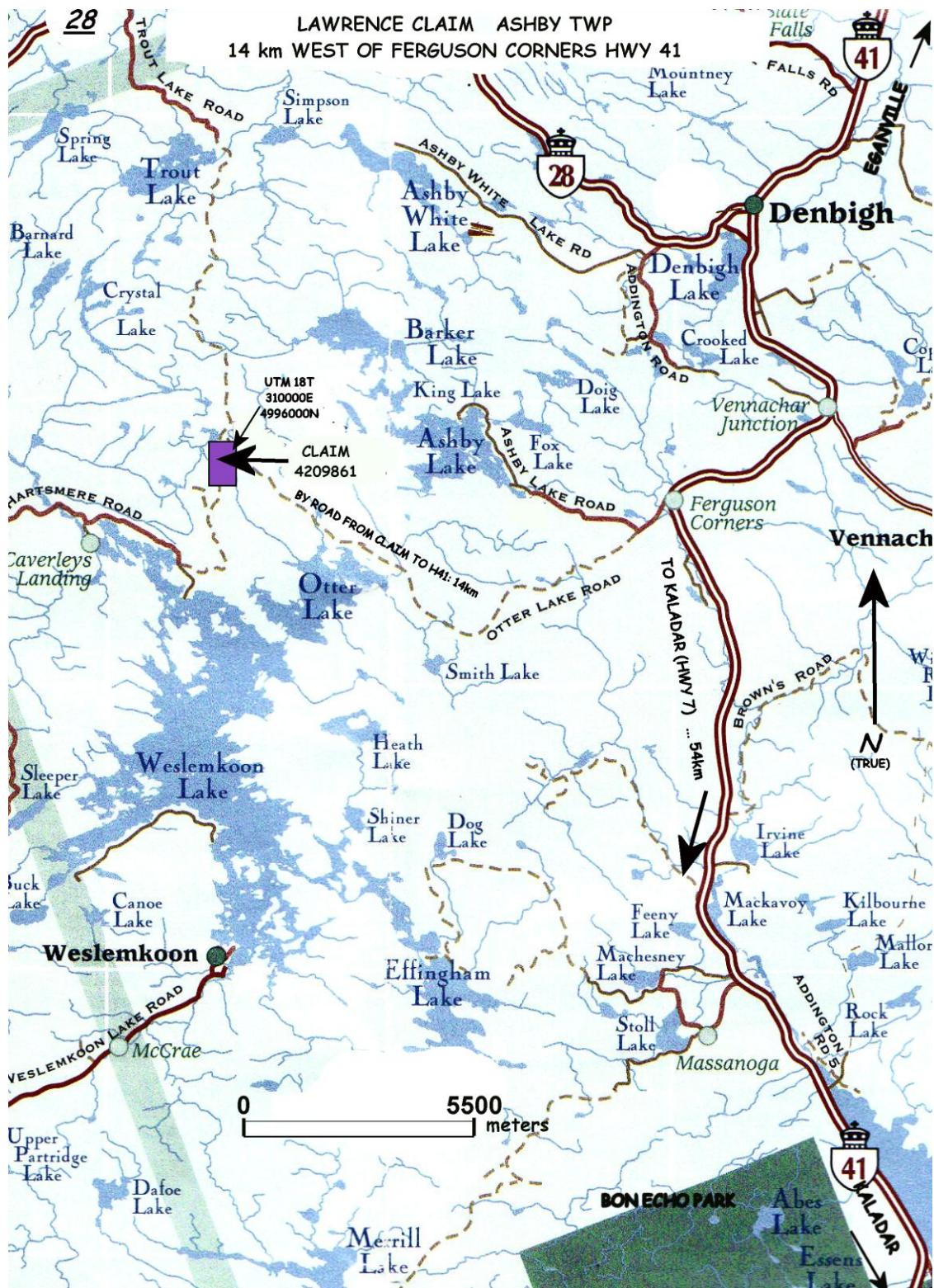
The southwest half of the claim is dominated by a bog which extends from Post #4 about 300 meters to the southeast. The bog is surrounded by granitic outcrops. Further southwest the land slopes away to a valley which has a small creek flowing southeast.

The vegetation (away from the bog) is mostly large pine, spruce, oak, birch and maple. The bogs contain grasses, reeds, cranberry plants and alders.

### **BEDROCK GEOLOGY**

The claim is in the middle of the Weslemkoon Batholith. The claim and surrounding area is undulating granite, granodiorite and granite gneiss. Some areas have thin bands of metavolcanic rock in the granitic rock.





CLAIM LOCATION WEST OF HWY 41 SOUTH OF DENBIGH







Swastika Laboratories Ltd

Assaying - Consulting - Representation

Page 1 of 1

Assay Certificate

Certificate Number: 15-1183

Company: Robert D. Lawrence  
Project: ONS  
Attn: Robert D. Lawrence

Report Date: 14-May-15

We hereby certify the following Assay of 1 rock/grab samples  
submitted 13-May-15 by Robert D. Lawrence

Sample Number	Au FA-MP g/Mt	Au Chk FA-MP g/Mt
WG150501	0.01	

Certified by J. Lin  
Jing Lin, M.Sc.

1 Cameron Ave., P.O. Box 10, Swastika, Ontario P0K 1T0  
Telephone (705) 642-3244 Fax (705) 642-3300

GOLD ASSAY CERTIFICATE



Swastika Laboratories Ltd  
Box 10, 1 Cameron Ave  
Swastika, ON  
P0K 1T0

Invoice

Date	Invoice #
5/20/2015	14670

Invoice To
ROBERT LAWRENCE 1209 COUNTY ROAD 20 RR#1 WELLINGTON, ONTARIO K0K 3L0

P.O. No.	Terms
	Due on receipt

Qty	Description	Cert #	Rate	Amount
	PROJECT: ONS			
1	GOLD ASSAY	15-1183	14.50	14.50
1	SAMPLE PREPARATION		8.00	8.00
	HST (ON) on sales		13.00%	2.93
Thank you for your business.			HST Tax Total	\$2.93
			Total	\$25.43

paid by  
Mastercard  
May 20, 2015

GST/HST No. 883022329

GOLD ASSAY INVOICE

Canada Post / Postes Canada  
WELLINGTON PO  
250 Main St  
WELLINGTON KOK3LO  
GST/TPS#: 119321495

-----  
2015/05/11 08:47:16 Pam  
CC/CC315125 W/G1 TR368892

Purchase  
Total \$12.90CAD

APPROVED-THANK YOU

Card # \*\*\*\*\*6974 S  
15/05/11/08:47:31 MasterCard

Merchant ID# 20749135  
Term Id CPH031512501  
Invoice 36889201  
Auth # 875831  
RRN 001001447

Retain this copy for your records.  
Customer Copy/Copie du client

Canada Post / Postes Canada  
WELLINGTON PO  
250 Main St  
WELLINGTON KOK3LO  
GST/TPS#: 119321495

-----  
2015/05/11 08:47:21 Pam  
CC/CC315125 W/G1 TR368892

ONH 13% 1@ \$11.03 \$11.03  
Regular Parcel

Actual Weight 0.329kg  
To POK1T0

This is your Tracking #



Coverage declined

ONH 13% 1@ \$0.00 \$0.00  
Delivery Confirm

ONH 13% 1@ \$0.39 \$0.39  
Fuel Surcharge

For complete terms and conditions consult the Canada  
Postal Guide at [www.canadapost.ca](http://www.canadapost.ca) or any Post Office.

Sender warrants that the shipped item(s) do(es) not  
contain dangerous goods.

SUBTL \$11.42  
HST \$1.48  
TOTAL \$12.90

MasterCard \$12.90  
Card Number  
\*\*\*\*\*6974

CHG. DUE \$0.00  
RND. CHG. \$0.00

**POST OFFICE RECEIPT**