

We are committed to providing [accessible customer service](#).
If you need accessible formats or communications supports, please [contact us](#).

Nous tenons à améliorer [l'accessibilité des services à la clientèle](#).
Si vous avez besoin de formats accessibles ou d'aide à la communication, veuillez [nous contacter](#).

2-56480

**Prospecting
On The
Sheppard Claim 4203306
Aylmer Township, Sudbury, Ontario
November 9, 2015**

F. Delabbio, P.Eng.

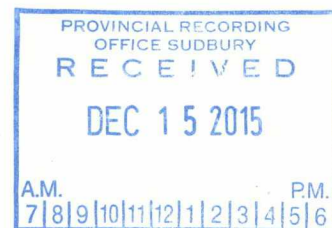
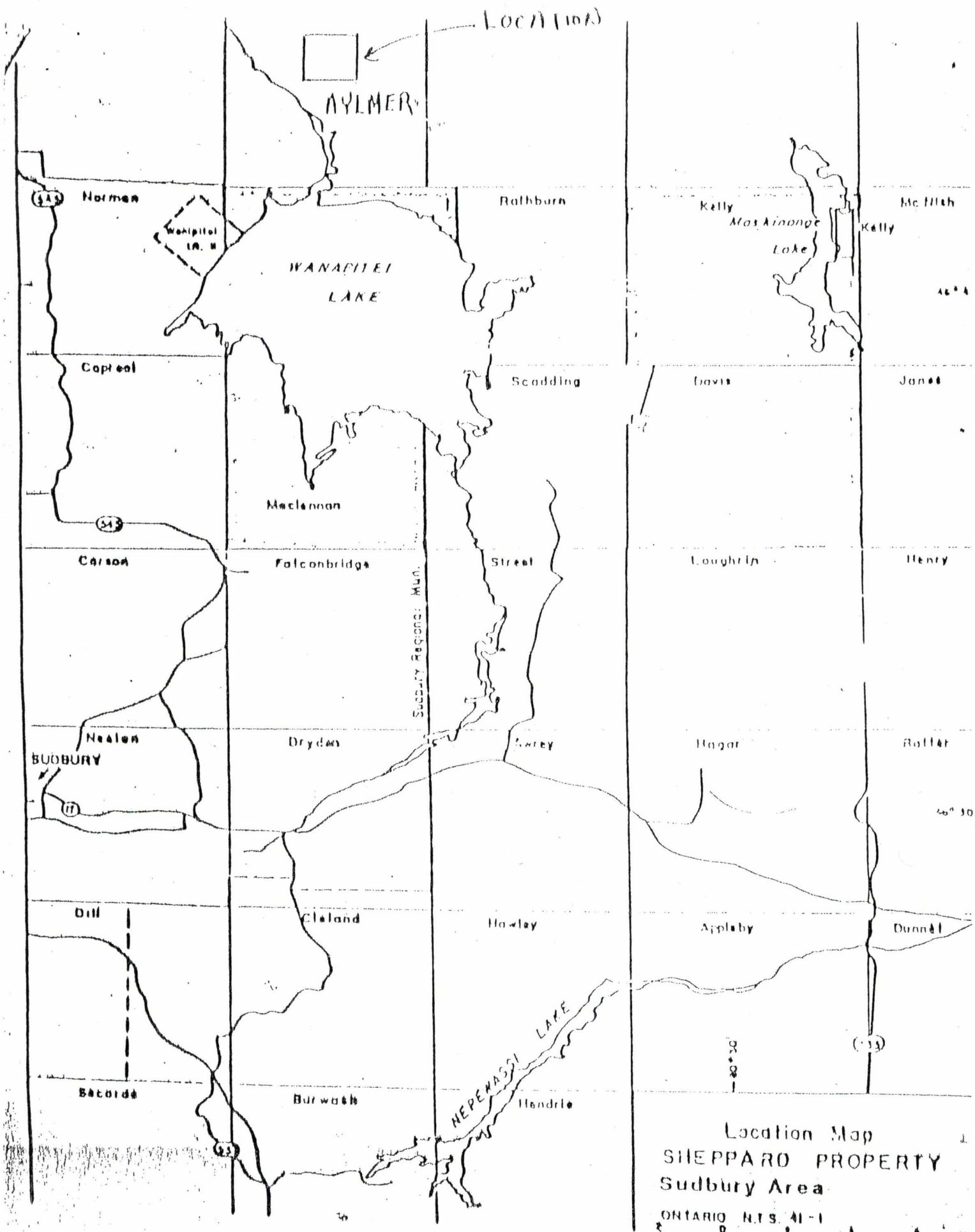


TABLE OF CONTENTS

Location and Access	1
Location Map	2
Claim Map	3
Work Log 09/11/2015	4
Preamble	5
Prospecting Map	6
List of Workers	7

LOCATION AND ACCESS

Aylmer Township is located north of Lake Wanapitei, Sudbury Mining Division. Access to the mining claims in Aylmer Township is via Highway 545 North of Capreol and onto the Portelance Road. You travel north for 18 km after the turnoff for the Wanapitei First Nation. You then leave the Portelance Road and turn South over the bridge of the Wanapitei River onto the Poupore Road. You travel on the Poupore Road for 11 km to 13 km to access the claims in difference areas.



Location Map
SHEPPARD PROPERTY
Sudbury Area
ONTARIO N.T.S. 41-1

4216908
W-S-05/11

A.P. 108326
4203306

4219155

4216910

SHEPPARD CLAIMS

AYLMER TWP

Sudbury

Job: Aylmer

Date: November 9, 2015

Jim, Tom and I travelled up to Aylmer to do more prospecting on claim 4203306. We worked our way up line 700 to the height of land to work on the quartzite and quart breccia and determined the boundary to the West little sulphides in what was exposed. Picked the grey wacke to the S.E. and worked our way back to the road.

Party Chief: Fred Delabbio

Weather: 9 degrees C, Clear

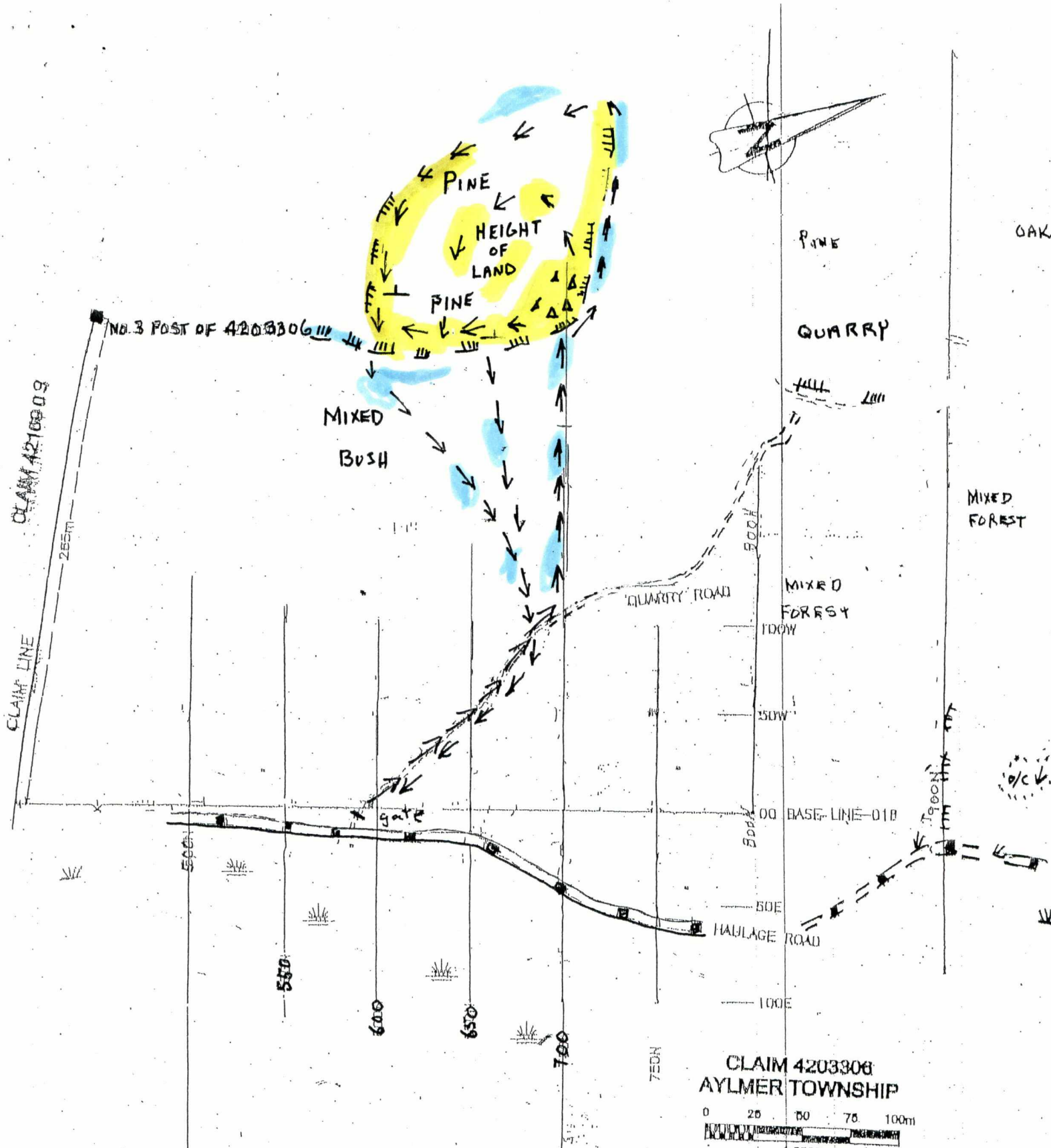
JOB..... AYMER.....
DATE..... NOV 9/15..... PAGE.....

SIM, TOM and I travelled
up to AYMER TO DO MORE
Prospecting on claim 4703306.
We worked our way up line
700 to the height of land
to work on the quartzite
and quartz breccia and determined
the boundary to the west
little sulphides in what was
exposed. Picked the gneiss
to the S.E and worked our
way back to the road.

PARTY CHIEF..... *Robert M. ...*.....
WEATHER..... Clear 9°.....

Preamble

We continue to prospect on the group of claims to try and solve the geological structure. We mapped the western/central area of claim 4203306 west of the upper building stone quarry. We have located an area of quartzite and quartz breccia that was not shown on maps before. The quartz breccia did have sulphides but not enough to sample and stripping will be required for more mapping and possible sampling.



- | | |
|--|---|
| QUARTZITE | <div style="position: absolute; top: 50%; left: 50%; transform: translate(-50%, -50%); font-size: 10px;">X</div> CLAIM POST |
| <div style="position: absolute; top: 50%; left: 50%; transform: translate(-50%, -50%); font-size: 10px;">X</div> BRECCIA | LOGGING ROAD |
| WACKÉ | QUARRY ROAD |
| <div style="position: absolute; top: 50%; left: 50%; transform: translate(-50%, -50%); font-size: 10px;">X</div> STRIKE | <div style="position: absolute; top: 50%; left: 50%; transform: translate(-50%, -50%); font-size: 10px;">X</div> TRAVERSE |
| | <div style="position: absolute; top: 50%; left: 50%; transform: translate(-50%, -50%); font-size: 10px;">X</div> DROPOFF |
| | SWAMP |

DRAWN BY F. Palabbi DEC 15

Names and Signatures of workers

Tom Sheppard

Tom Sheppard

Jim Jackson

Jim Jackson

Fred Delabbio

Fred Delabbio

Blaine Olivier

Blaine Olivier

B. L. Montgomery

B. L. Montgomery

Joe Church

Joe Church