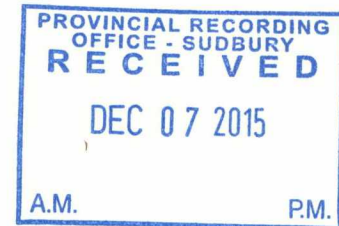


We are committed to providing [accessible customer service](#).
If you need accessible formats or communications supports, please [contact us](#).

Nous tenons à améliorer [l'accessibilité des services à la clientèle](#).
Si vous avez besoin de formats accessibles ou d'aide à la communication, veuillez [nous contacter](#).

2.56452



**Prospecting
On The
Sheppard Claim 4216908
Aylmer Township, Sudbury, Ontario
September 30, 2015**

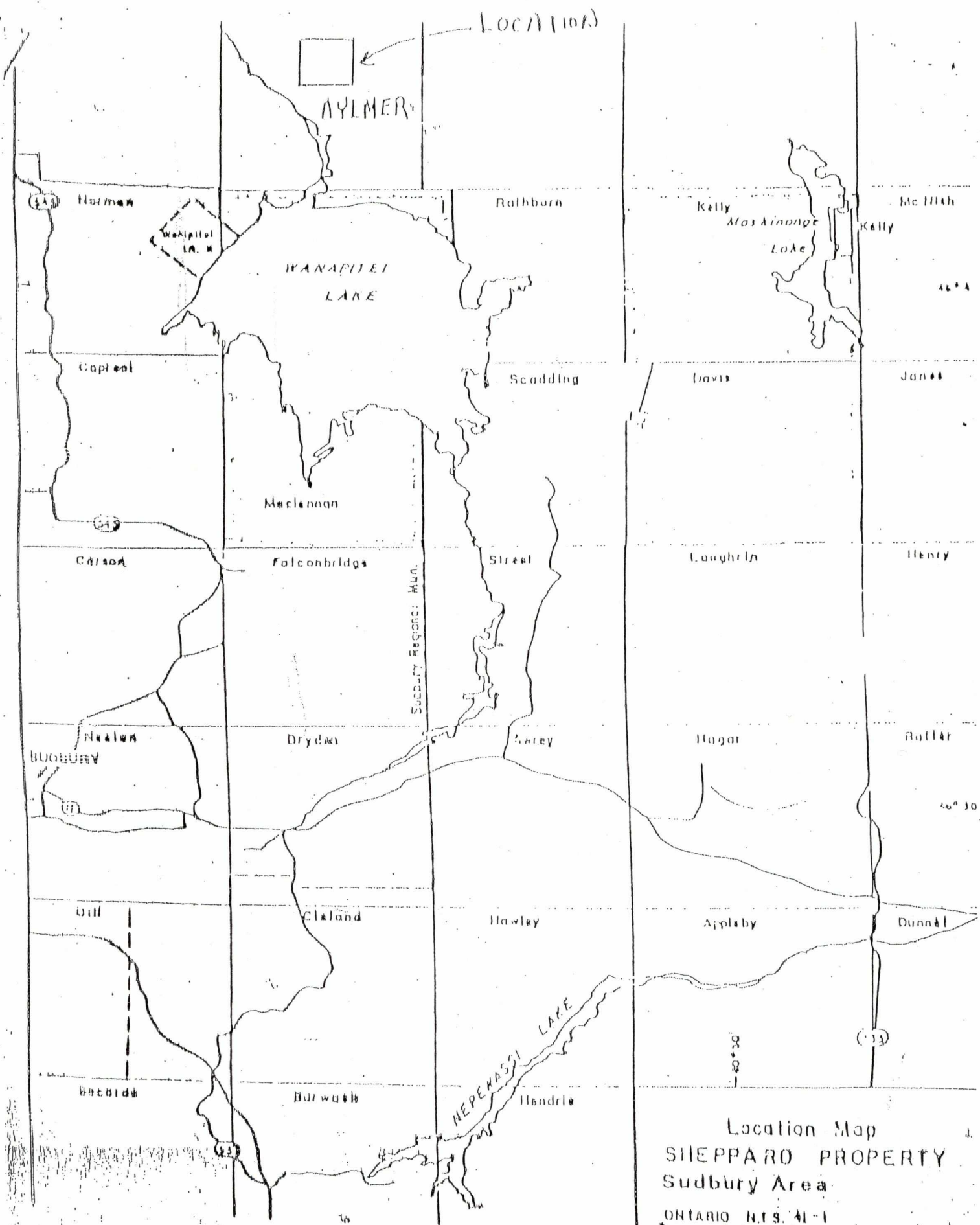
F. Delabbio, P.Eng.

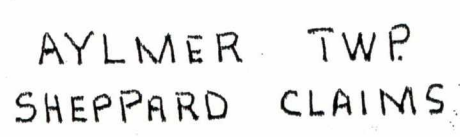
TABLE OF CONTENTS

Location and Access	1
Location Map	2
Claim Map	3
Work Log (30/09/2015)	4
Preamble	5
Prospecting Map	6
List of Workers	7

LOCATION AND ACCESS

Aylmer Township is located north of Lake Wanapitei, Sudbury Mining Division. Access to the mining claims in Aylmer Township is via Highway 545 North of Capreol and onto the Portelance Road. You travel north for 18 km after the turnoff for the Wanapitei First Nation. You then leave the Portelance Road and turn South over the bridge of the Wanapitei River onto the Poupore Road. You travel on the Poupore Road for 11 km to 13 km to access the claims in difference areas.





DATUM NAD83 CNT - Scale 1:15,840

Job: Aylmer

Date: September 30, 2015

Picked up Jim and Tom in Capreol and travelled up to the claims in Aylmer. Prospected and mapped on the line from #1 post of 4203306 West to cliff at top of quarry then north in 4216908 for 400 meters and then west for 100 meters and then south to the north end of the quarry. The only rock type encountered was grey wacke and a spot of conglomerate. Vegetation is still heavy. Gervais was working on the road. We talked to the grader operator to get an idea of where they will be cutting. North end of 4216908.

Party Chief: Fred Delabbio

Weather: 14 degrees C, Clear

JOB.....AYLMER.....

DATE.....Sept 30 /15.....PAGE.....

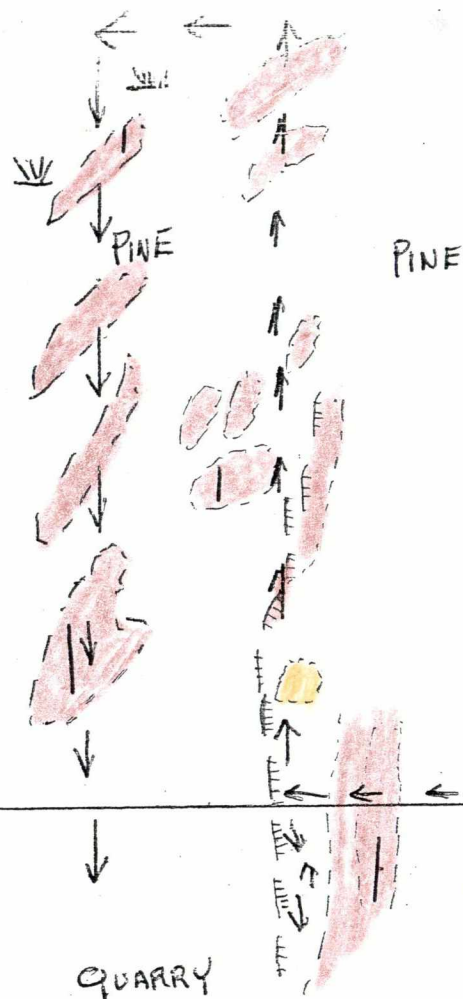
Picked up Jim and Tom
in Capreol and travelled up
to the Claims in Aylmer.
Prospected and mapped on
the line from #1 post of
4203306 West to cliff at
TOP of quarry then North in 4216908
for 400 m and then west for 100 m
and the South to the NORTH
END of the quarry The only
ROCK TYPE ENCOUNTERED WAS GREYWACK
and 1 spot of conglomerate
Vegetation still heavy. Gravaiss
working on the road We talked
to grader operator to get an idea
of where they will be cutting.
(North end of 4216908.

PARTY CHIEF.....Fred Reibher.....
WEATHER.....14°C Clear.....

PREAMBLE

We travelled up to the Sheppard claims in Aylmer Township to continue prospecting and mapping of claim 4216908. We travelled in on the northern boundary of claim 4203306 to a cliff and overlooking the building stone quarry, and then travelled due North. Most of the rock is grey wacke with one spot of conglomerate and quartzite. The purpose of this prospecting and mapping is find extension of the copper in the quartzite in the middle of 4203306.

4216908



#1 #4

4203306

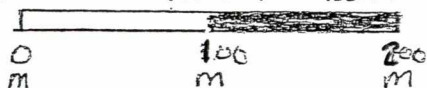
#1 #4

4216909

4219155

AYLMER TOWNSHIP
SHEPPARD CLAIM GROUP

SCALE 1" = 100m



- | | |
|------------|--------------|
| CLAIM POST | GREYWACKE |
| ROAD | CLEAR CUT |
| TRAVERSE | CONGLOMERATE |
| STRIKE | |
| SWAMP | |

F. DeLabbie DEC 2015

Names and Signatures of workers

Tom Sheppard

Tom Sheppard

Jim Jackson

Jim Jackson

Fred Delabbio

Fred Delabbio

Blaine Olivier

Blaine Olivier

B. L. Montgomery

B. L. Montgomery

Joe Church

Joe Church