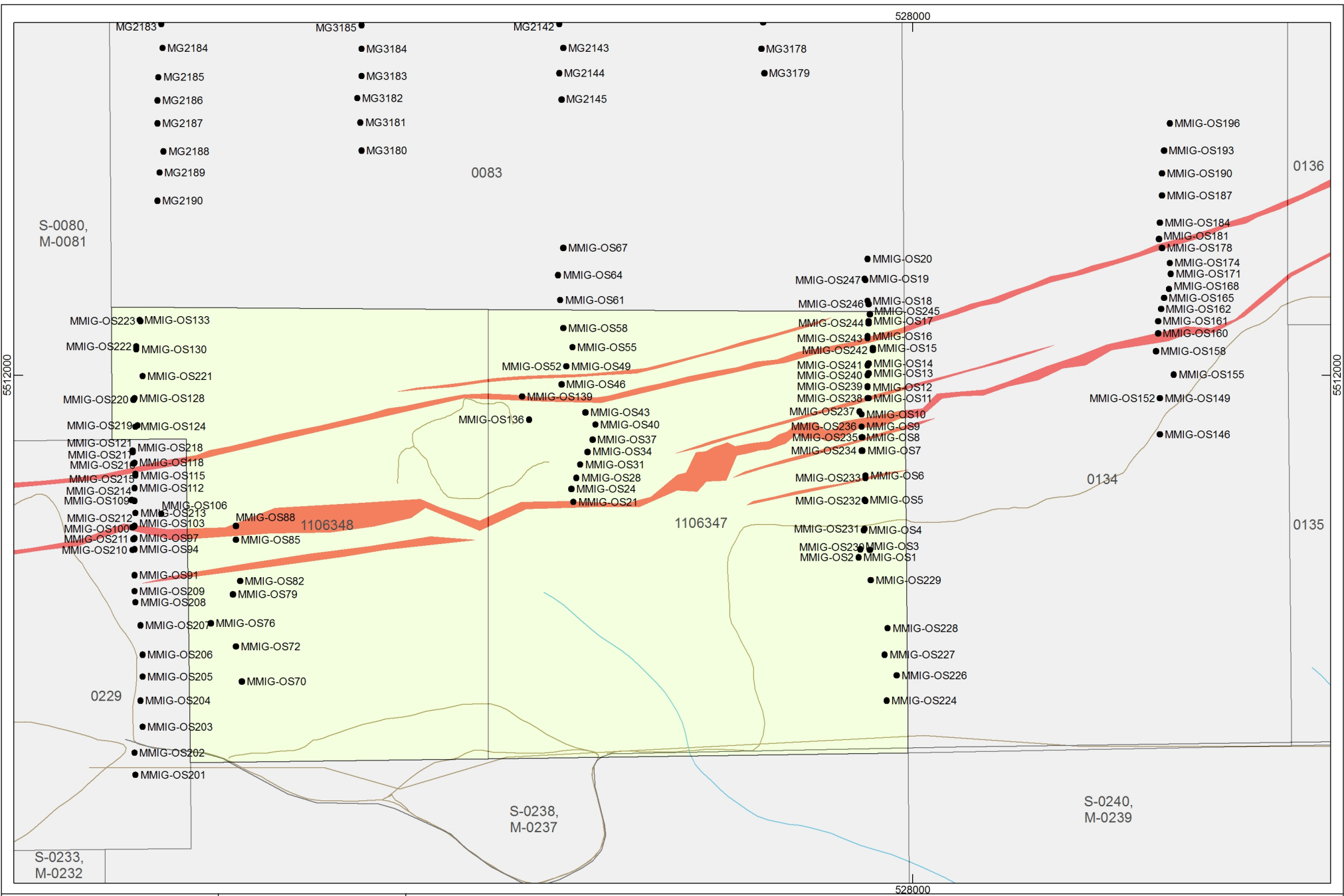


We are committed to providing [accessible customer service](#).
If you need accessible formats or communications supports, please [contact us](#).

Nous tenons à améliorer [l'accessibilité des services à la clientèle](#).
Si vous avez besoin de formats accessibles ou d'aide à la communication, veuillez [nous contacter](#).

APPENDIX 3B

MMI PLAN MAPS WITH RR VALUES



GOLIATH GOLD PROJECT
 DRYDEN, ONTARIO, CANADA

Treasury Metals Inc.
MMI Soil Samples
Resource Area

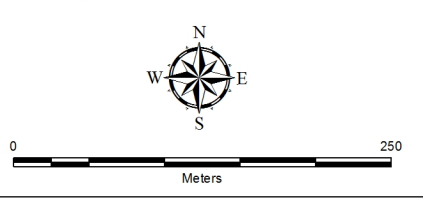
SCALE 1:5 000

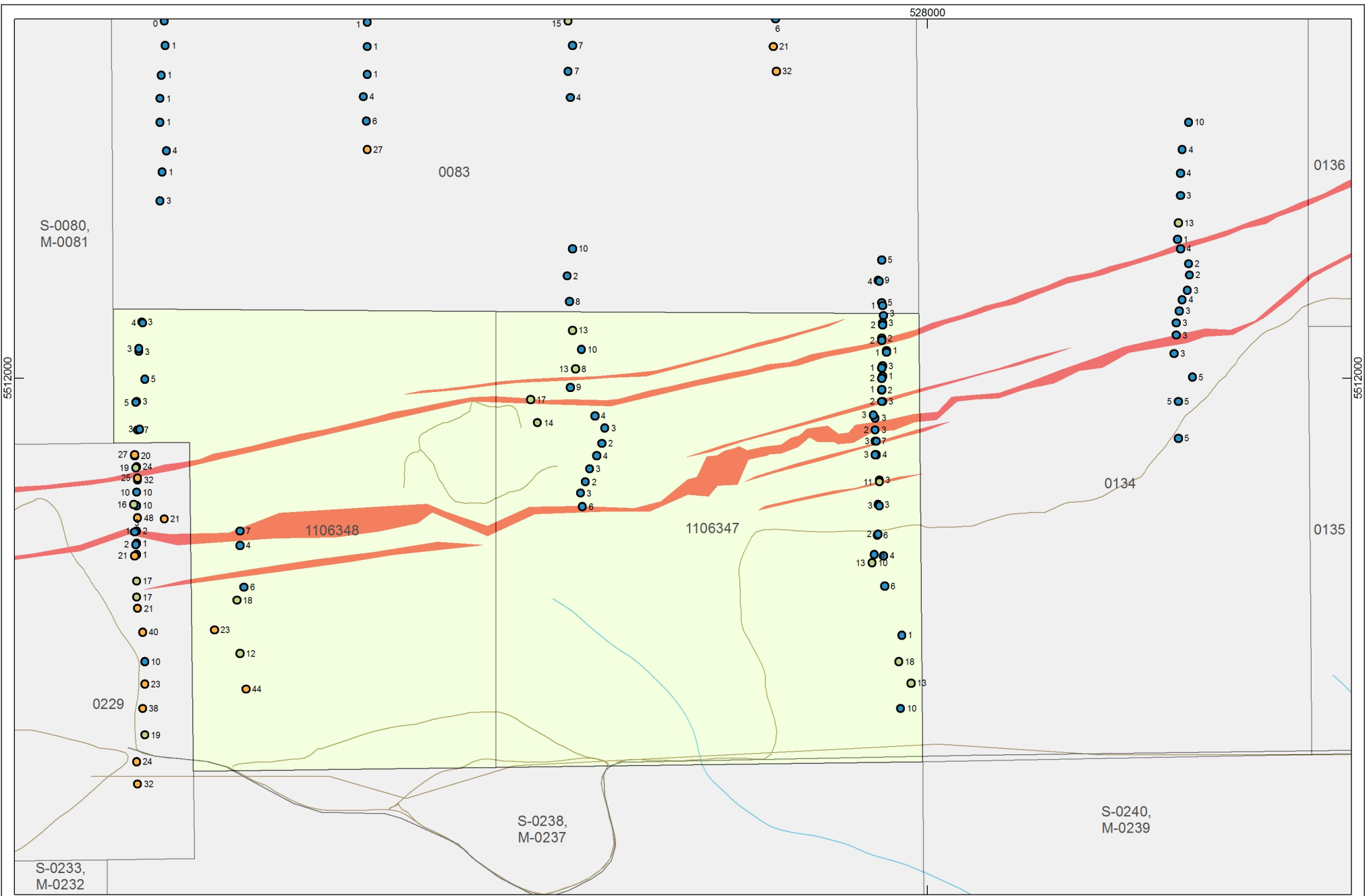
TREASURY METALS INC.

DESIGN: AT 06 FEB. 2014
 UPDATE: AL 25 OCT. 2015

Legend

- MMI Samples
- TML Property Boundary
- Goliath Claims
- Goliath Patents
- Projected Min. Zones
- Provincial Park
- Waterbody
- Watercourse
- Roadway
 - Major Highway
 - Secondary Highway
 - Local Road
 - Local Access Trails
- Utilities
 - Hydro Line
 - Natural Gas Pipeline
 - Railway





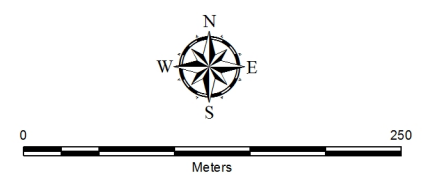
GOLIATH GOLD PROJECT
 DRYDEN, ONTARIO, CANADA

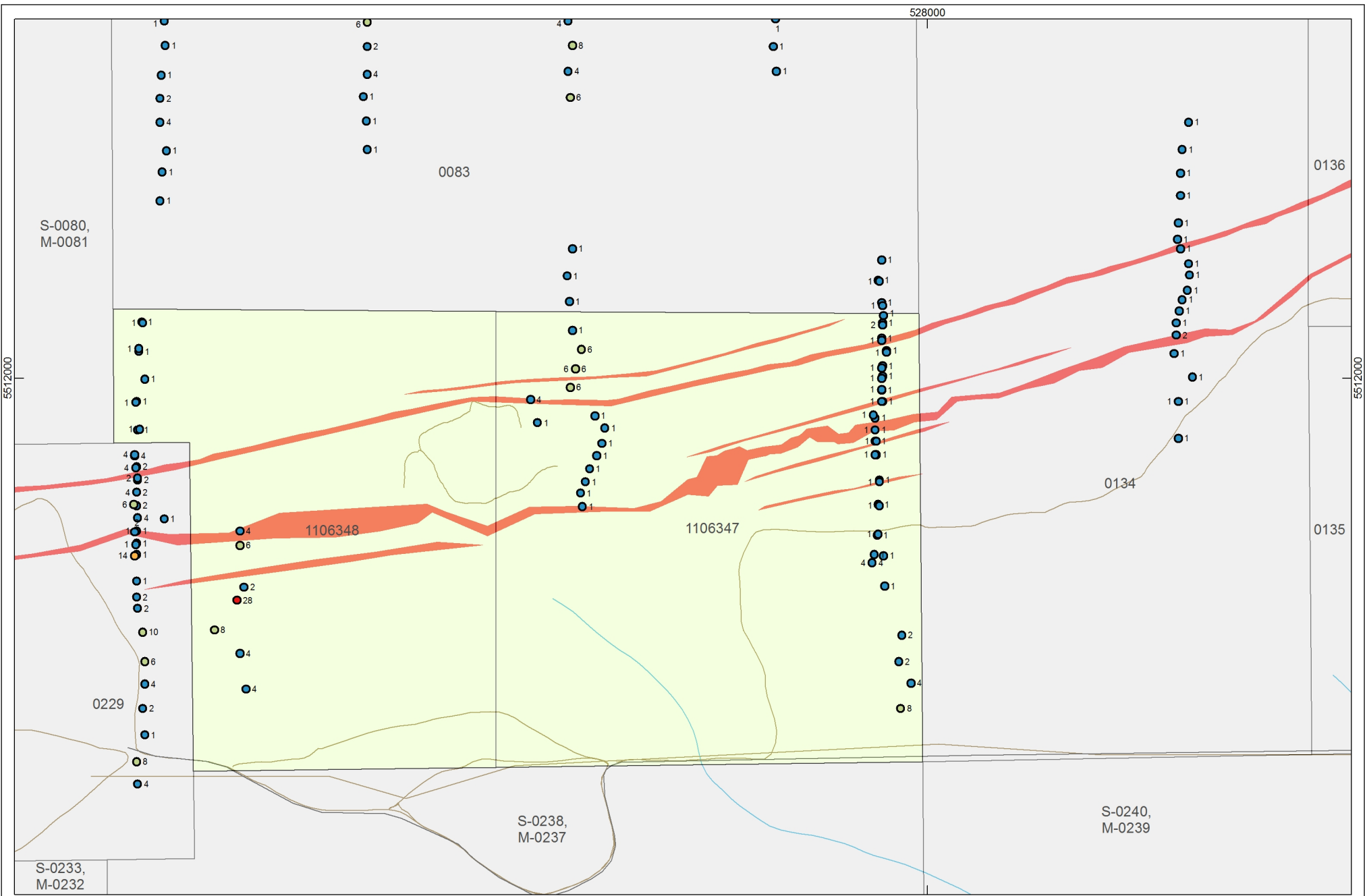
Treasury Metals Inc.
MMI Soil Samples
Resource Area - Ag RR

SCALE 1:5 000
 TREASURY METALS INC.

DESIGN: AT 06 FEB. 2014
 UPDATE: AL 25 OCT. 2015

Legend	
Ag-RR	TML Property Boundary
● 0 - 10	■ Goliath Claims
● 10 - 20	■ Goliath Patents
● 20 - 50	■ Projected Min. Zones
● > 50	■ Provincial Park
■ Waterbody	■ Watercourse
Roadway	Utilities
— Major Highway	— Hydro Line
— Secondary Highway	— Natural Gas Pipeline
— Local Road	— Railway
— Local Access Trails	





GOLIATH GOLD PROJECT
 DRYDEN, ONTARIO, CANADA

SCALE 1:5 000

TREASURY METALS INC.

Treasury Metals Inc.
MMI Soil Samples
Resource Area - As RR

DESIGN: AT 06 FEB. 2014
 UPDATE: AL 25 OCT. 2015

Legend

- As-RR**
- 0 - 5
 - 5 - 10
 - 10 - 20
 - > 20
 - Waterbody
 - Watercourse

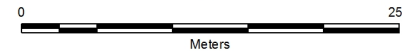
- TML Property Boundary
- Goliath Claims
- Goliath Patents
- Projected Min. Zones
- Provincial Park

Roadway

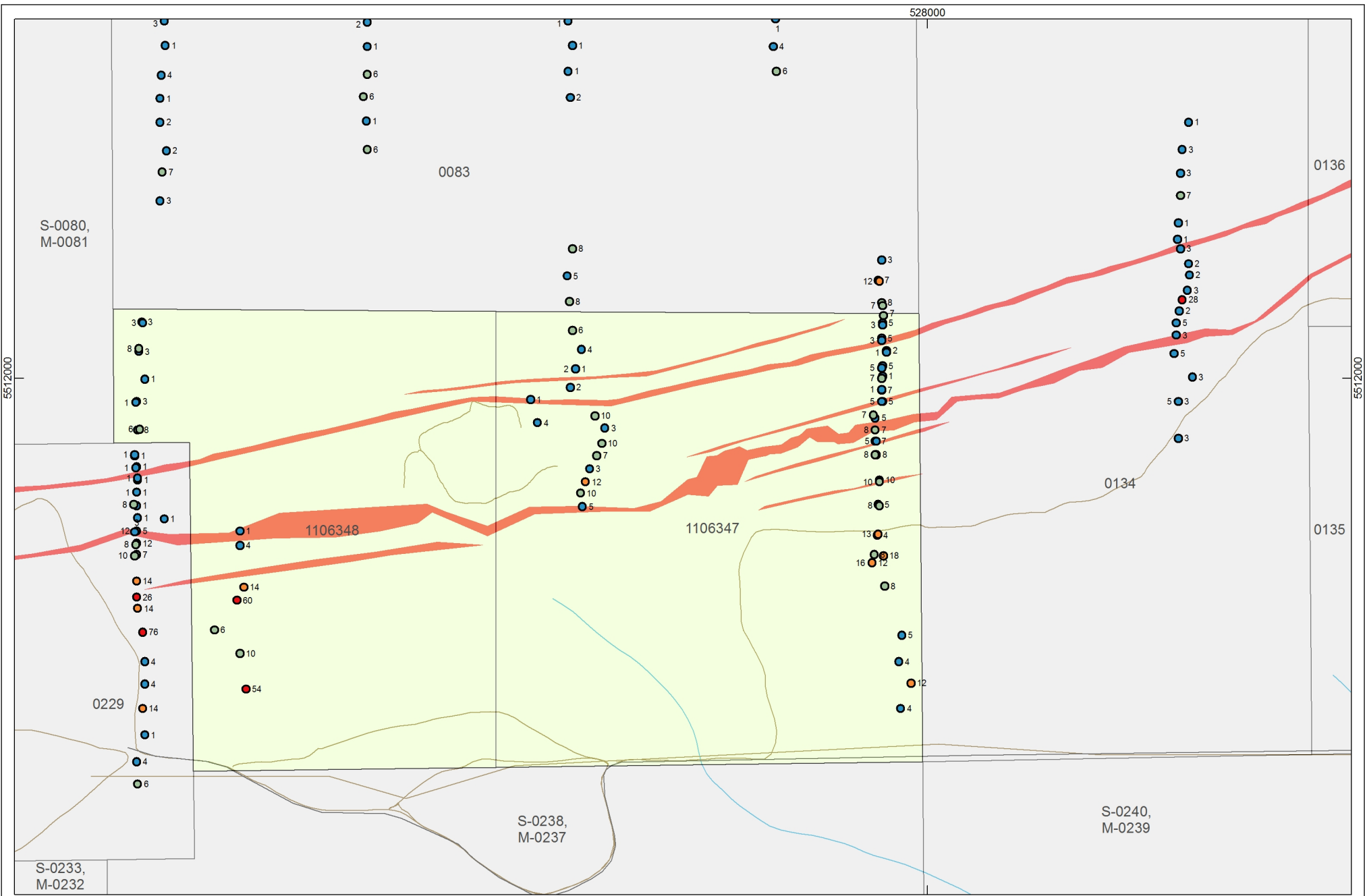
- Major Highway
- Secondary Highway
- Local Road
- Local Access Trails

Utilities

- Hydro Line
- Natural Gas Pipeline
- Railway



TREASURY METALS
 INCORPORATED



GOLIATH GOLD PROJECT
 DRYDEN, ONTARIO, CANADA

Treasury Metals Inc.
MMI Soil Samples
Resource Area - Au RR

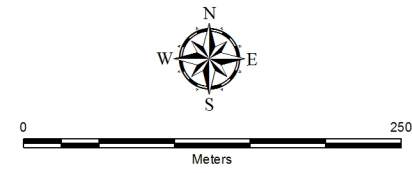
SCALE 1:5 000

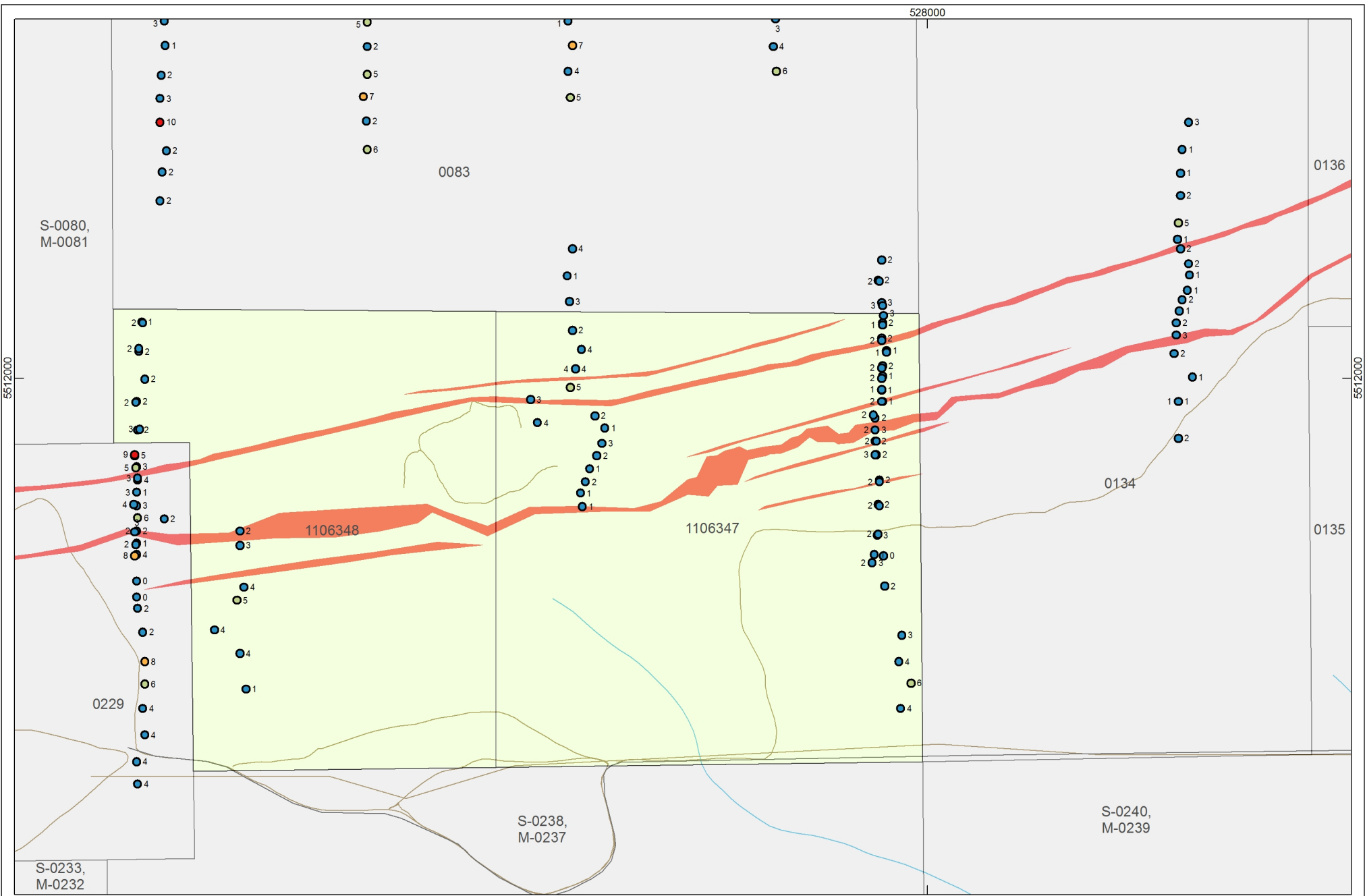
TREASURY METALS INC.

DESIGN: AT 06 FEB. 2014
 UPDATE: AL 25 OCT. 2015

Legend

Au-RR	TML Property Boundary	Roadway	Utilities
0 - 5	Goliath Claims	Major Highway	Hydro Line
5 - 10	Goliath Patents	Secondary Highway	Natural Gas Pipeline
10 - 20	Projected Min. Zones	Local Road	Railway
> 20	Provincial Park	Local Access Trails	
Waterbody			
Watercourse			





GOLIATH GOLD PROJECT
 DRYDEN, ONTARIO, CANADA

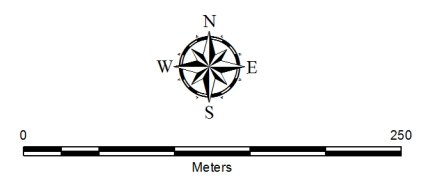
Treasury Metals Inc.
MMI Soil Samples
Resource Area - Ba RR

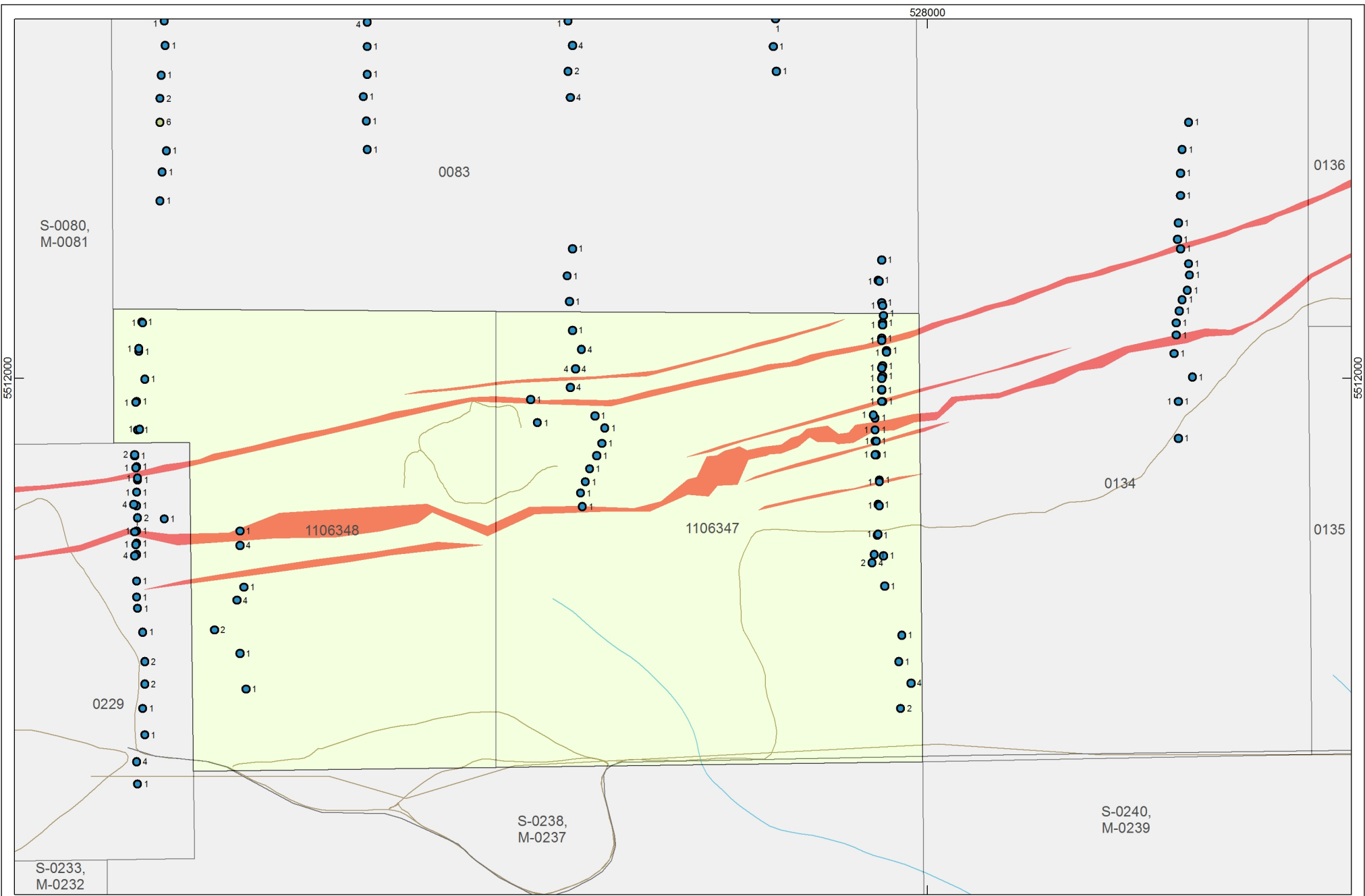
SCALE 1:5 000

TREASURY METALS INC.

DESIGN: AT 06 FEB. 2014
 UPDATE: AL 25 OCT. 2015

Legend	
Ba-RR 0 - 4	TML Property Boundary
Ba-RR 4 - 6	Goliath Claims
Ba-RR 6 - 8	Goliath Patents
Ba-RR > 8	Projected Min. Zones
Waterbody	Provincial Park
Watercourse	Major Highway
	Secondary Highway
	Local Road
	Local Access Trails
	Railway
	Hydro Line
	Natural Gas Pipeline





GOLIATH GOLD PROJECT
 DRYDEN, ONTARIO, CANADA

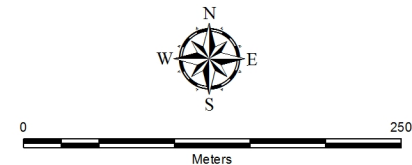
Treasury Metals Inc.
MMI Soil Samples
Resource Area - Bi RR

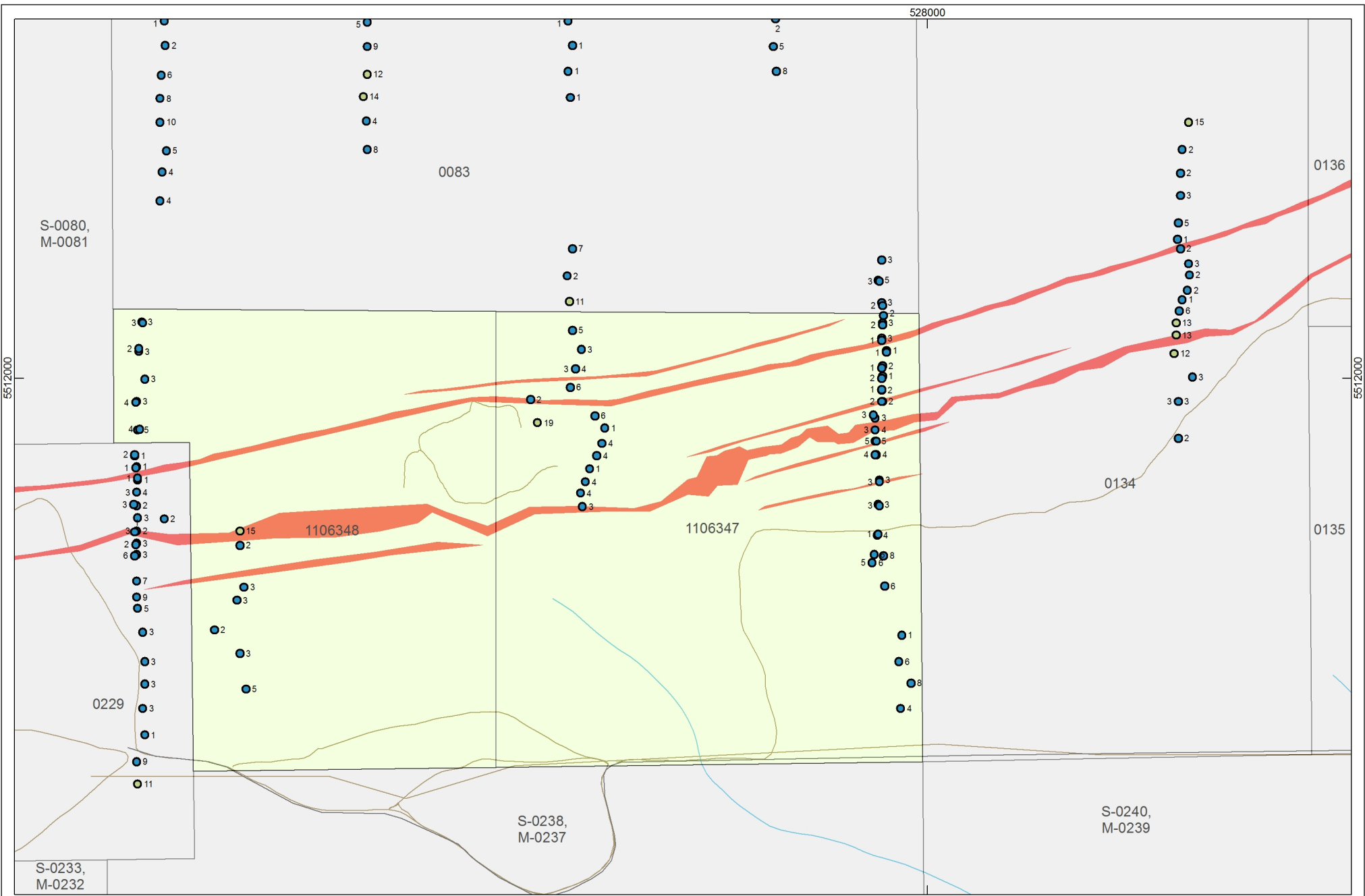
SCALE 1:5 000

TREASURY METALS INC.

DESIGN: AT 06 FEB. 2014
 UPDATE: AL 25 OCT. 2015

Legend	
Bi-RR	Utilities
● 0 - 5	== Hydro Line
● 5 - 10	— Natural Gas Pipeline
● 10 - 15	—+— Railway
● > 15	
□ TML Property Boundary	Roadway
■ Goliath Claims	— Major Highway
■ Goliath Patents	— Secondary Highway
■ Projected Min. Zones	— Local Road
■ Provincial Park	— Local Access Trails
■ Waterbody	
— Watercourse	





GOLIATH GOLD PROJECT
DRYDEN, ONTARIO, CANADA

SCALE 1:5 000

TREASURY METALS INC.

Treasury Metals Inc.
MMI Soil Samples
Resource Area - Cu RR

DESIGN: AT 06 FEB. 2014
UPDATE: AL 25 OCT. 2015

Legend

- Cu-RR**
- 0 - 10
 - 10 - 20
 - 20 - 50
 - > 50

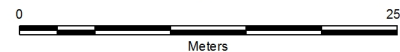
- ▭ TML Property Boundary
- ▭ Goliath Claims
- ▭ Goliath Patents
- ▭ Projected Min. Zones
- ▭ Provincial Park
- ▭ Waterbody
- ▭ Watercourse

Roadway

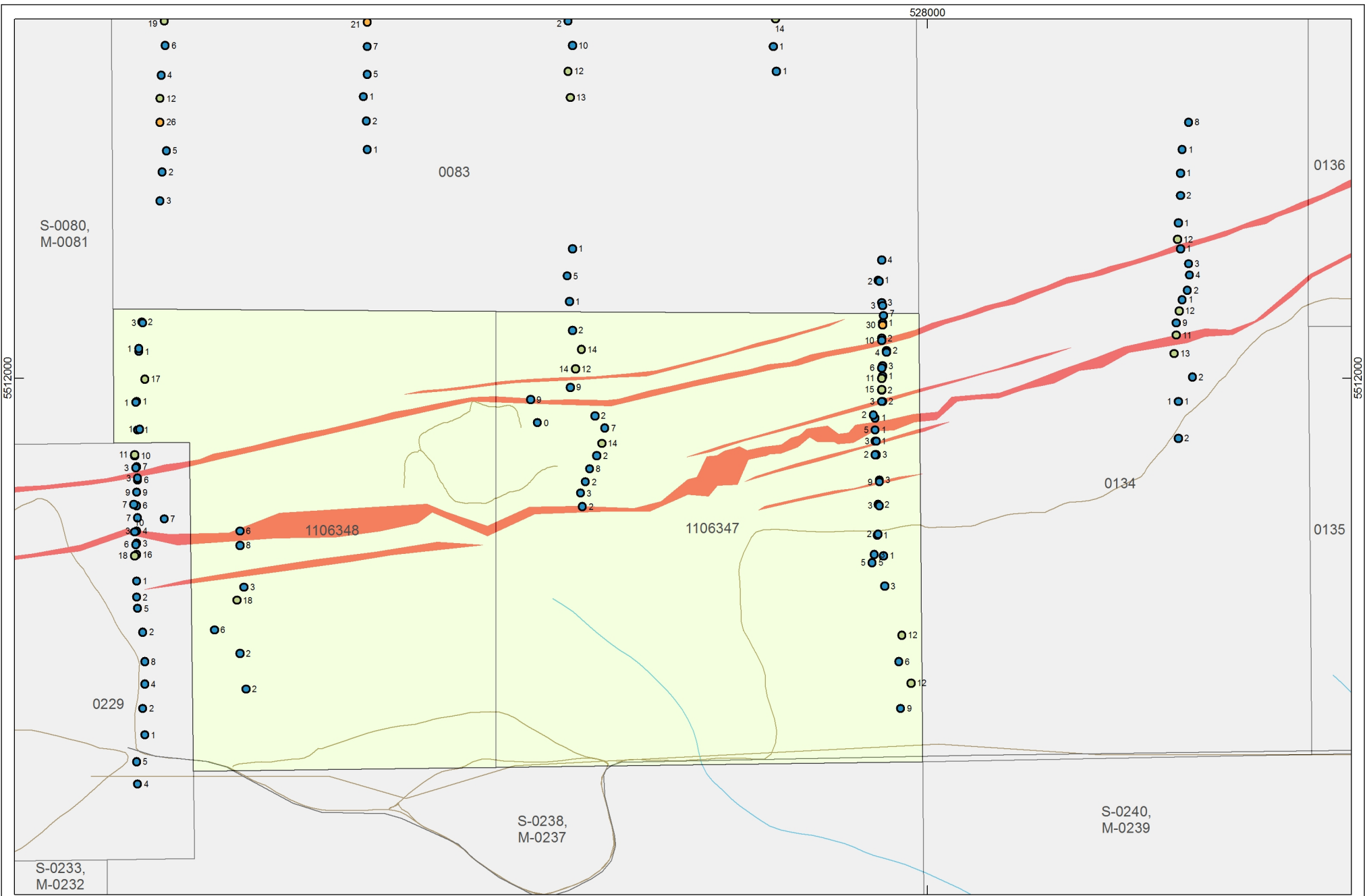
- Major Highway
- Secondary Highway
- Local Road
- Local Access Trails

Utilities

- Hydro Line
- Natural Gas Pipeline
- Railway



TREASURY METALS
INCORPORATED



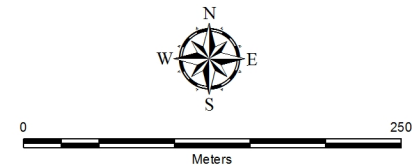
GOLIATH GOLD PROJECT
 DRYDEN, ONTARIO, CANADA

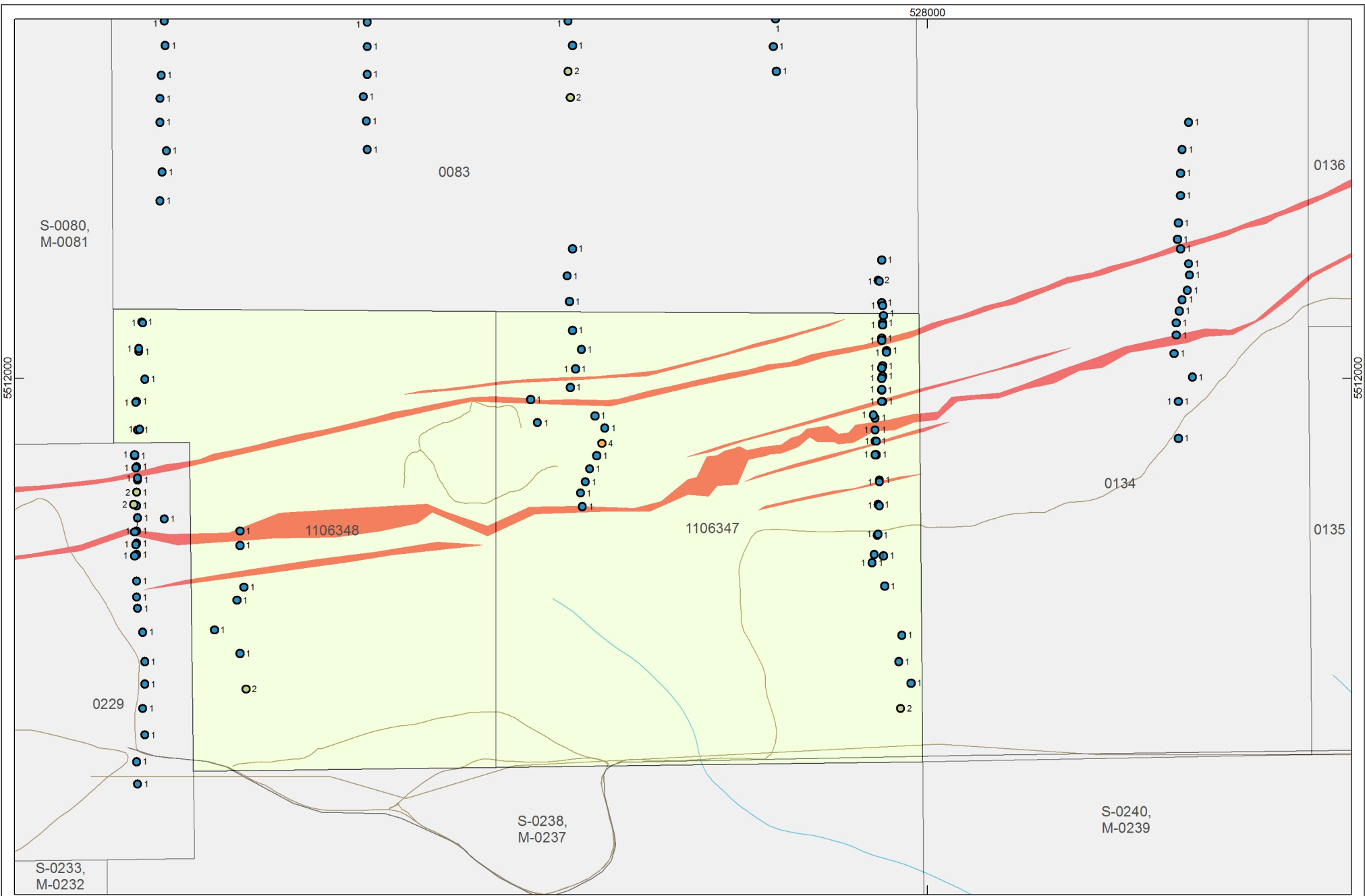
Treasury Metals Inc.
MMI Soil Samples
Resource Area - Fe RR

SCALE 1:5 000
 TREASURY METALS INC.

DESIGN: AT 06 FEB. 2014
 UPDATE: AL 25 OCT. 2015

Legend	
Fe-RR	Utilities
● 0 - 10	== Hydro Line
● 10 - 20	— Natural Gas Pipeline
● 20 - 30	—+— Railway
● > 30	
□ TML Property Boundary	
□ Goliath Claims	
□ Goliath Patents	
□ Projected Min. Zones	
□ Provincial Park	
□ Waterbody	
— Watercourse	
Roadway	
— Major Highway	
— Secondary Highway	
— Local Road	
— Local Access Trails	





GOLIATH GOLD PROJECT
 DRYDEN, ONTARIO, CANADA

SCALE 1:5 000

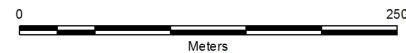
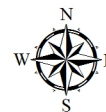
TREASURY METALS INC.

Treasury Metals Inc.
MMI Soil Samples
Resource Area - Hg RR

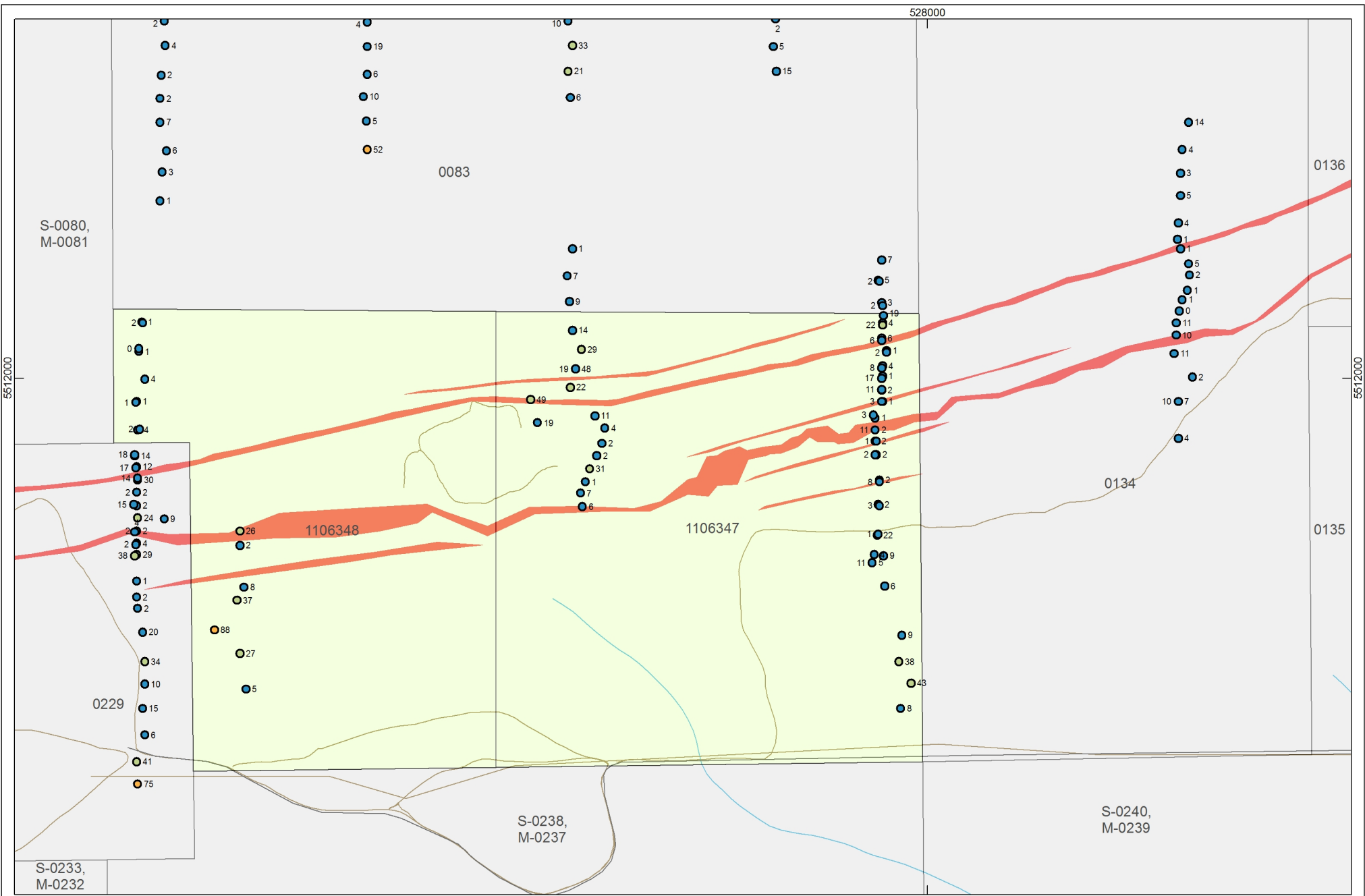
DESIGN: AT 06 FEB. 2014
 UPDATE: AL 25 OCT. 2015

Legend

- | | | | |
|---------|-------------------------|-----------------------|------------------------|
| ● 1 | ■ TML Property Boundary | Roadway | —=— Hydro Line |
| ● 2 | ■ Goliath Claims | — Secondary Highway | — Natural Gas Pipeline |
| ● 2 - 5 | ■ Goliath Patents | — Local Road | —+— Railway |
| ● > 5 | ■ Projected Min. Zones | — Local Access Trails | |
| | ■ Provincial Park | | |
| | ■ Waterbody | | |
| | — Watercourse | | |



TREASURY METALS
 INCORPORATED



GOLIATH GOLD PROJECT
 DRYDEN, ONTARIO, CANADA

Treasury Metals Inc.
MMI Soil Samples
Resource Area - Mn RR

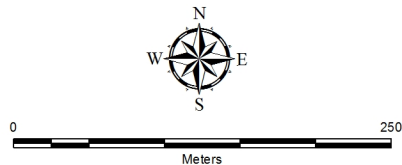
SCALE 1:5 000

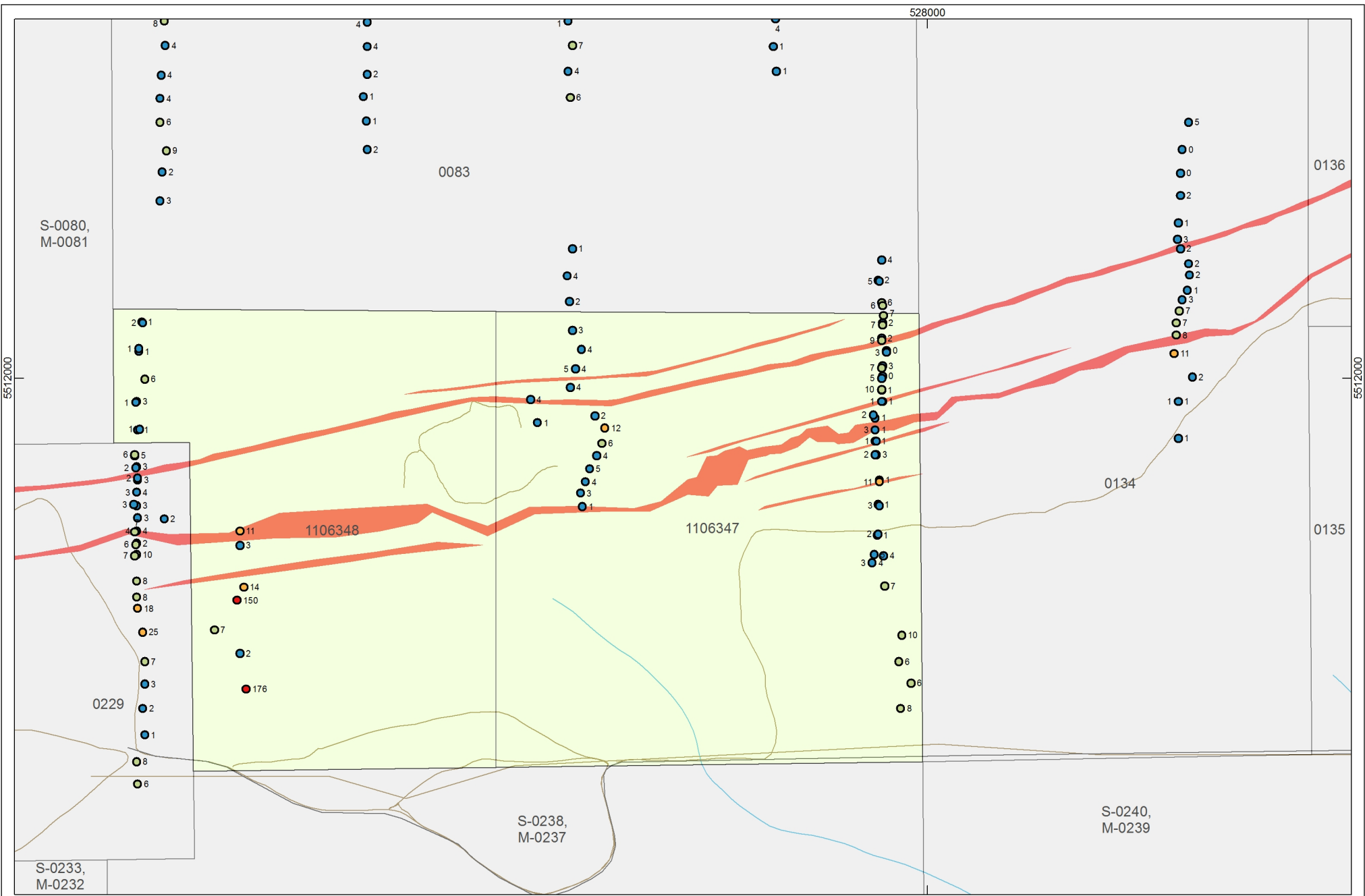
TREASURY METALS INC.

DESIGN: AT 06 FEB. 2014
 UPDATE: AL 25 OCT. 2015

Legend

Mn-RR	TML Property Boundary	Roadway	Utilities
0 - 20	Goliath Claims	Major Highway	Hydro Line
20 - 50	Goliath Patents	Secondary Highway	Natural Gas Pipeline
50 - 100	Projected Min. Zones	Local Road	Railway
> 100	Provincial Park	Local Access Trails	
Waterbody	Watercourse		





GOLIATH GOLD PROJECT
 DRYDEN, ONTARIO, CANADA

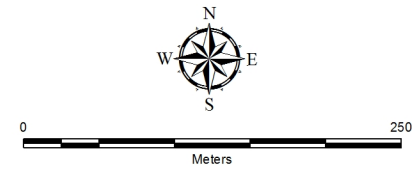
Treasury Metals Inc.
MMI Soil Samples
Resource Area - Pb RR

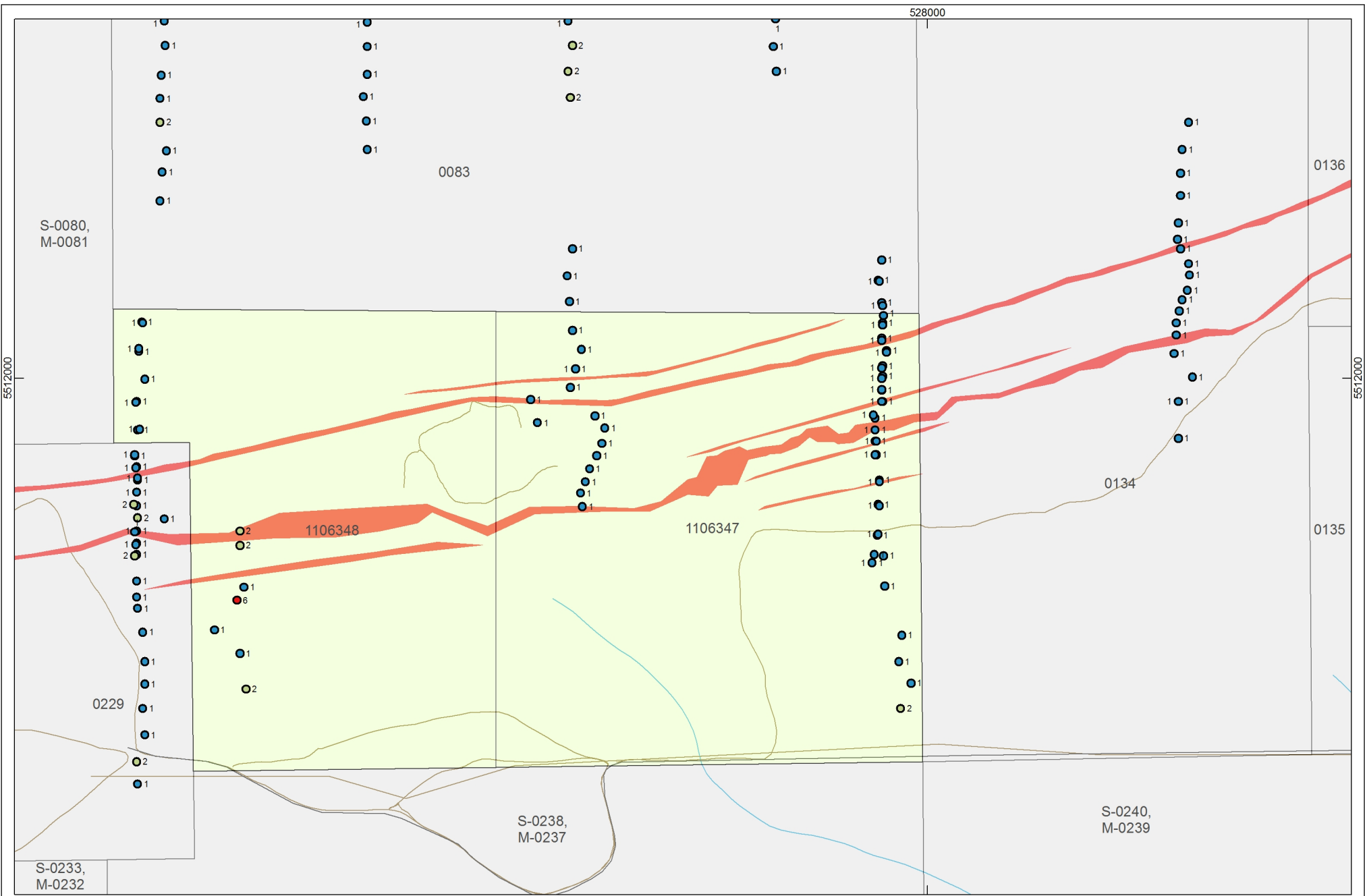
SCALE 1:5 000
 TREASURY METALS INC.

DESIGN: AT 06 FEB. 2014
 UPDATE: AL 25 OCT. 2015

Legend

Pb-RR	TML Property Boundary	Roadway	Utilities
0 - 5	Goliath Claims	Major Highway	Hydro Line
5 - 10	Goliath Patents	Secondary Highway	Natural Gas Pipeline
10 - 30	Projected Min. Zones	Local Road	Railway
> 30	Provincial Park	Local Access Trails	
Waterbody			
Watercourse			





GOLIATH GOLD PROJECT
DRYDEN, ONTARIO, CANADA

SCALE 1:5 000

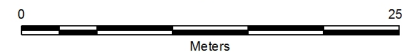
TREASURY METALS INC.

Treasury Metals Inc.
MMI Soil Samples
Resource Area - Sb RR

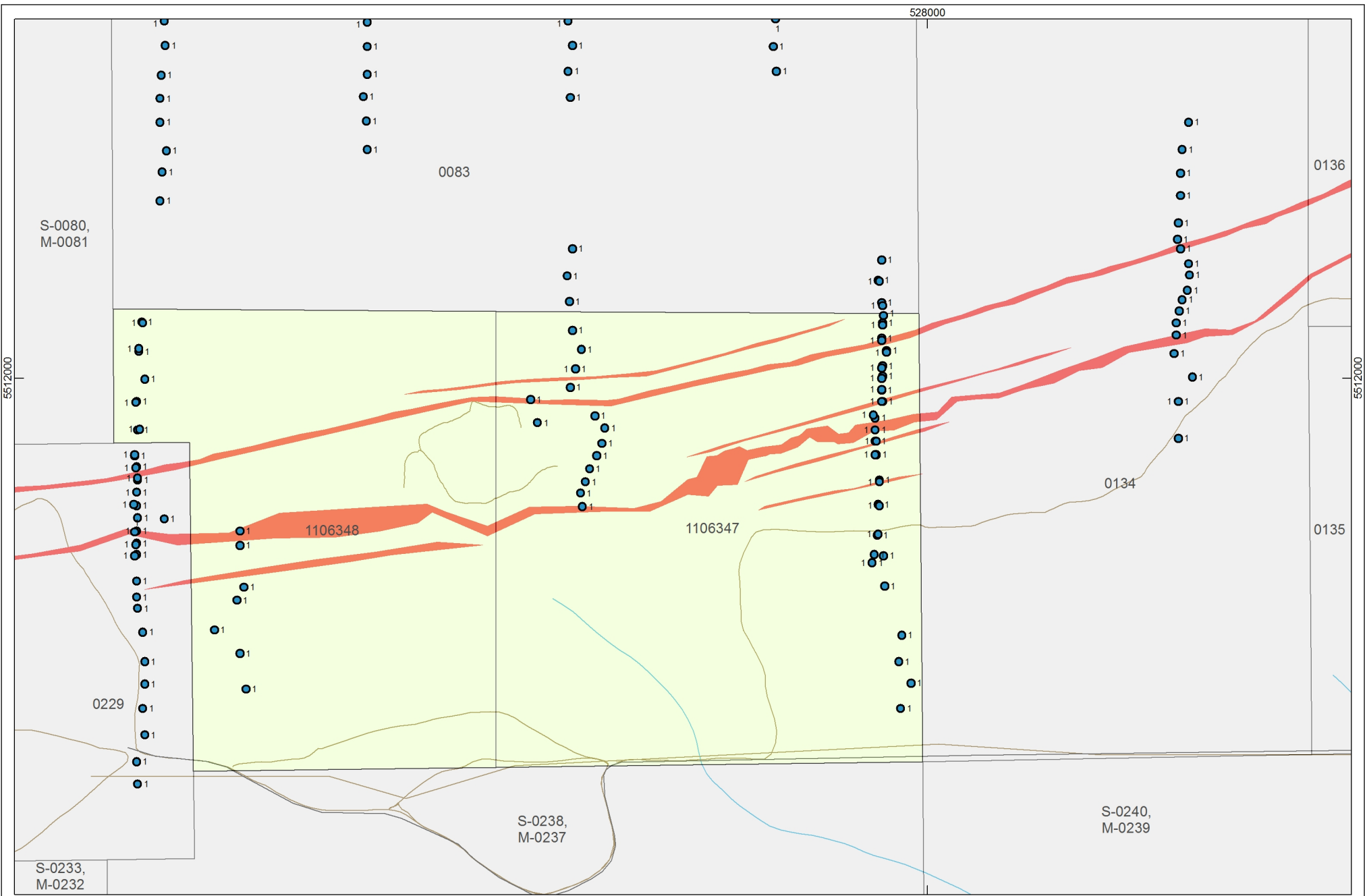
DESIGN: AT 06 FEB. 2014
UPDATE: AL 25 OCT. 2015

Legend

- | | | | |
|-------------|-----------------------|---------------------|----------------------|
| 1 | TML Property Boundary | Major Highway | Hydro Line |
| 2 | Goliath Claims | Secondary Highway | Natural Gas Pipeline |
| 3 - 4 | Goliath Patents | Local Road | Railway |
| > 5 | Projected Min. Zones | Local Access Trails | |
| Waterbody | Provincial Park | | |
| Watercourse | | | |



TREASURY METALS
INCORPORATED



GOLIATH GOLD PROJECT
 DRYDEN, ONTARIO, CANADA

SCALE 1:5 000

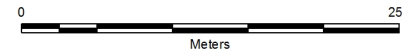
TREASURY METALS INC.

Treasury Metals Inc.
MMI Soil Samples
Resource Area - Te RR

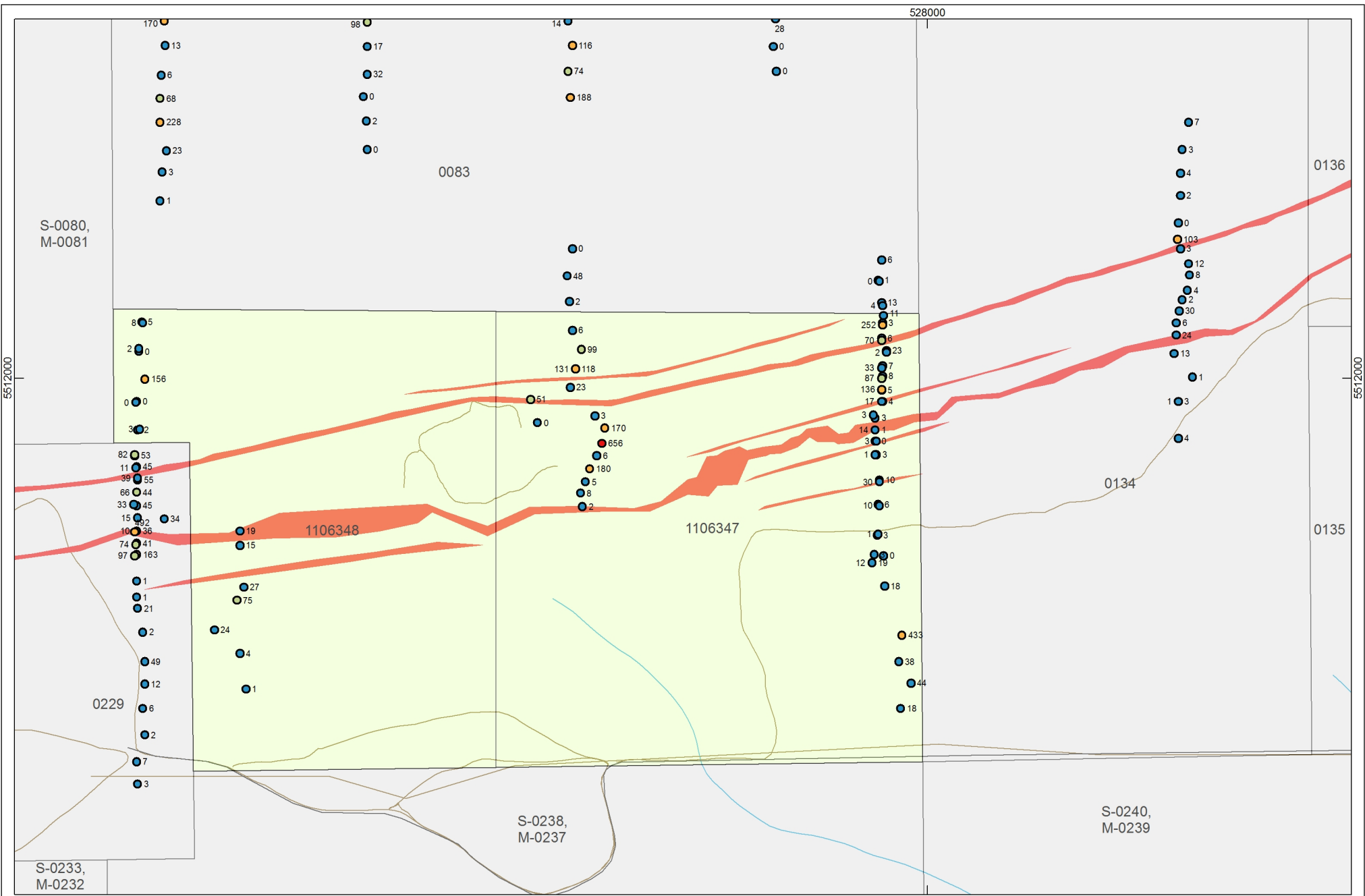
DESIGN: AT 06 FEB. 2014
 UPDATE: AL 25 OCT. 2015

Legend

- | | | | |
|---------|-------------------------|-----------------------|------------------------|
| ● 1 - 2 | ■ TML Property Boundary | Roadway | == Hydro Line |
| ● 3 - 4 | ■ Goliath Claims | — Major Highway | — Natural Gas Pipeline |
| ● 5 - 8 | ■ Goliath Patents | — Secondary Highway | — Railway |
| ● > 8 | ■ Projected Min. Zones | — Local Road | |
| | ■ Provincial Park | — Local Access Trails | |
| | ■ Waterbody | | |
| | — Watercourse | | |



TREASURY METALS
 INCORPORATED



GOLIATH GOLD PROJECT
DRYDEN, ONTARIO, CANADA

SCALE 1:5 000

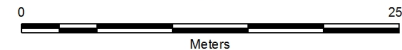
TREASURY METALS INC.

Treasury Metals Inc.
MMI Soil Samples
Resource Area - Ti RR

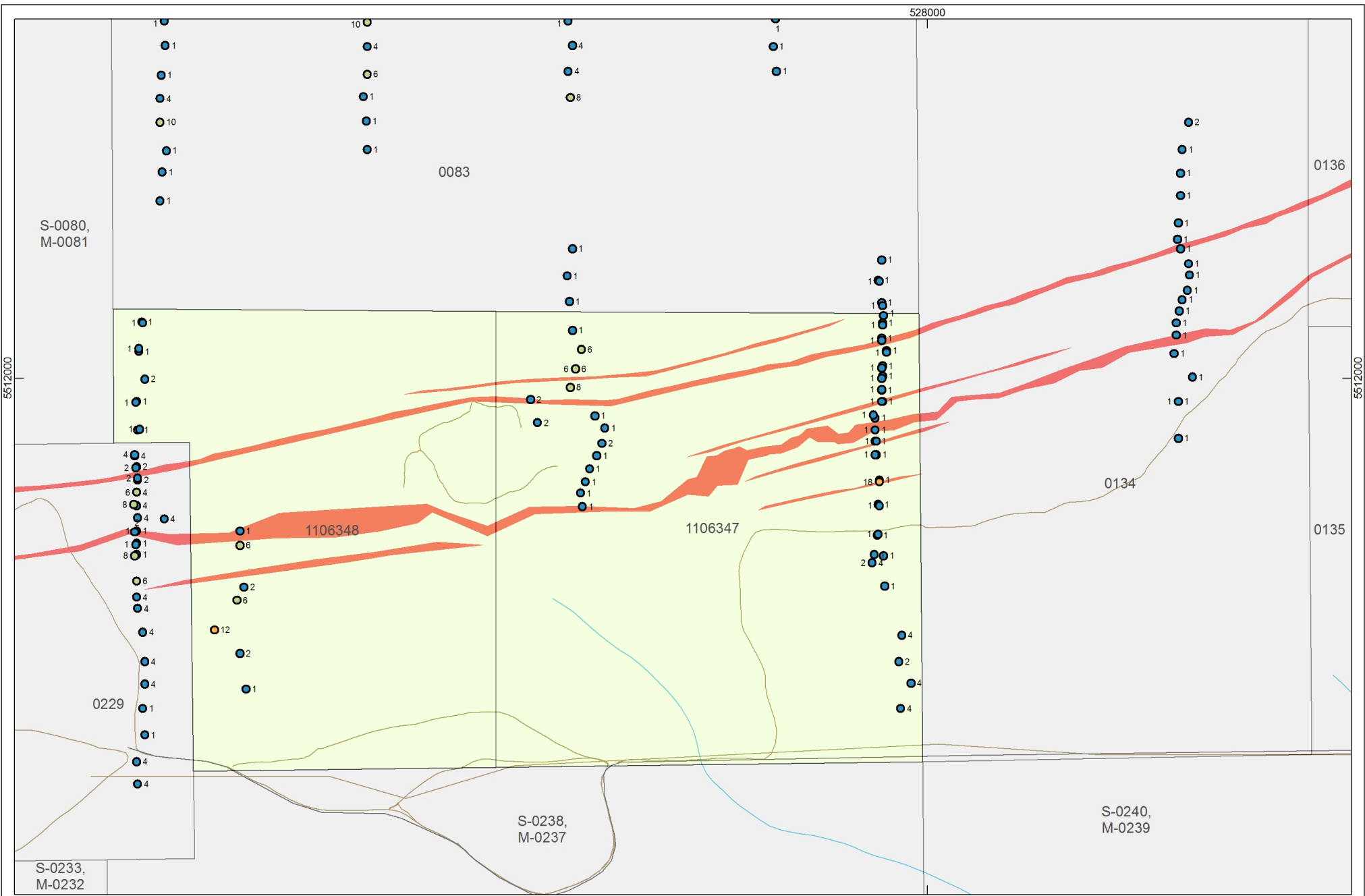
DESIGN: AT 06 FEB. 2014
UPDATE: AL 25 OCT. 2015

Legend

- | | | | |
|-------------|-------------------------|-----------------------|------------------------|
| ● 0 - 50 | ■ TML Property Boundary | Roadway | == Hydro Line |
| ● 50 - 100 | ■ Goliath Claims | — Major Highway | — Natural Gas Pipeline |
| ● 100 - 500 | ■ Goliath Patents | — Secondary Highway | — Railway |
| ● > 500 | ■ Projected Min. Zones | — Local Road | |
| | ■ Provincial Park | — Local Access Trails | |
| | ■ Waterbody | | |
| | — Watercourse | | |



TREASURY METALS
INCORPORATED



GOLIATH GOLD PROJECT
 DRYDEN, ONTARIO, CANADA

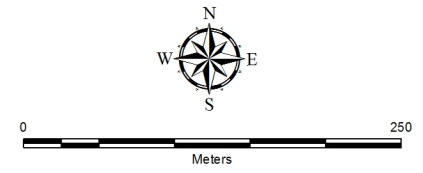
SCALE 1:5 000
 TREASURY METALS INC.

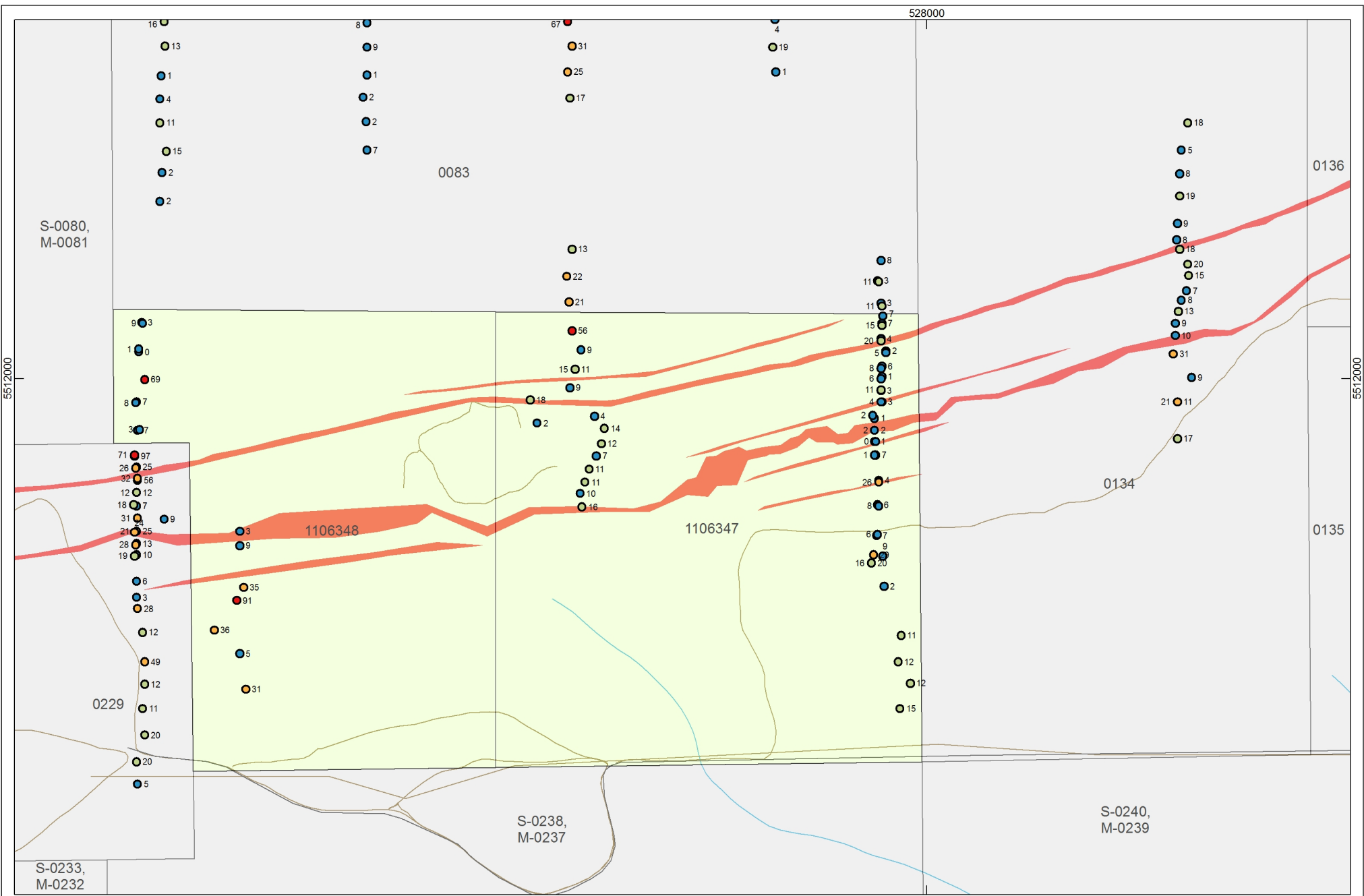
Treasury Metals Inc.
MMI Soil Samples
Resource Area - W RR

DESIGN: AT 06 FEB. 2014
 UPDATE: AL 25 OCT. 2015

Legend

- | | | | |
|---|---|---|---|
| <ul style="list-style-type: none"> ● 0 - 5 ● 5 - 10 ● 10 - 30 ● > 30 | <ul style="list-style-type: none"> ■ TML Property Boundary ■ Goliath Claims ■ Goliath Patents ■ Projected Min. Zones ■ Provincial Park ■ Waterbody ■ Watercourse | <ul style="list-style-type: none"> — Major Highway — Secondary Highway — Local Road — Local Access Trails | <ul style="list-style-type: none"> — Hydro Line — Natural Gas Pipeline — Railway |
|---|---|---|---|





GOLIATH GOLD PROJECT
 DRYDEN, ONTARIO, CANADA

SCALE 1:5 000

TREASURY METALS INC.

Treasury Metals Inc.
MMI Soil Samples
Resource Area - Zn RR

DESIGN: AT 06 FEB. 2014
 UPDATE: AL 25 OCT. 2015

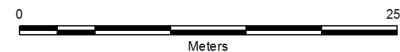
Legend

- Zn-RR**
- 0 - 10
 - 10 - 20
 - 20 - 50
 - > 50

- ▭ TML Property Boundary
- ▭ Goliath Claims
- ▭ Goliath Patents
- ▭ Projected Min. Zones
- ▭ Provincial Park
- ▭ Waterbody
- ▭ Watercourse

- Roadway**
- ▬ Major Highway
 - ▬ Secondary Highway
 - ▬ Local Road
 - ▬ Local Access Trails

- Utilities**
- ▬ Hydro Line
 - ▬ Natural Gas Pipeline
 - ▬ Railway



TREASURY METALS
 INCORPORATED