

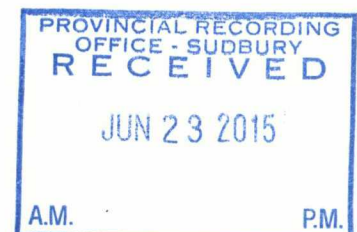
2.56057

ASSESSMENT REPORT

CLAIM # TB-1218370

PROSPECTOR: GERALD BLAKELY LICENCE E34580

June 16, 2015



Contents:

Page 1	Table of Contents
Page 2	Project: Purpose and Goal Location Access General Geology and Structure History
Page 3	Daily Work Diary Topography Conclusion
Page 4	Claim Abstract
Page 5	Map Scale 1: 20,000
Page 6	Map Scale 1: 5,000
Page 7	Map Scale 1: 500
Page 8	Picture Samples
Page 9	Picture Samples
Page 10	Picture Samples
Page 11	Personnel Information- Russ Baker
Page 12	Letter of Authorized Agent- Don Wilkinson

June 16th 2015

Project: Purpose and Goal

Don Wilkinson requested me to prospect four large Spectrolite Schiller Crystals that may be used for collector pieces or in the gemstone business, on his staked claim TB-1218370 in Pic Twp. My name is Gerald Blakely and I am very familiar with this Spectrolite and have claims contiguous with Don Wilkinson's claims. My prospecting licence is E34580 and my client number is 300399 and I am an Authorized Agent for Don Wilkinson. Please see Letter of Authorized Agent page 12.

Location:

Claim #TB-1218370 is located to the north contiguous with the Marathon Golf Course on the north shore of Lake Superior approx. 370 km east of Thunder Bay on Hwy 17 in Pic Twp.

Access:

Turn south on Hwy 629 (Hwy into Marathon off Hwy 17) for approx. one km to the second driveway on your right, just alongside a fenced Hydro Transformer Property. This bush road travels north alongside the fencing and at approx. 200 metres on this road there is a junction, then turn left (west) for approx. another 600 metres to arrive at site. This westerly road runs in the Hydro corridor and brings you into the northeast corner of the claim.

General Geology and Structure:

This occurrence is underlain by the Augite Syenite Unit of the Port Coldwell Alkalic Complex. The rock is an attractive coarse grained, massive and dark greenish brown when cut and polished with scattered flashes from the feldspar crystals. It consists of Augite, Perthitic Feldspar and minor amounts of Magnetite. Colourful (Schiller) cleavage flashes of Perthitic Feldspar from diffraction of light in embedded crystals exhibit hues of deep to light blue and gold flashes (Schiller). The opalescent crystals range in size from 1 to 5 cm. and make up 3 to 5% of the rock by volume. These crystals are locally referred to as Spectrolite Crystals.

History:

Don has held this claim since 2001 (14 years) and has done his own prospecting, physical and mechanical stripping. My adjacent patient claim was once open for tourists collecting Schiller grab samples.

Daily Work Diary:**June 16th 2015**

Russ Baker and I left Nipigon at 7:00 am. (truck, loaded with quad and prospecting gear) arriving in Marathon at 9:00 am. We are going to prospect for gemstone quality crystals on any natural or stripped exposures and evaluate their potential. We used the quad and also walked, transversing the claim and located large crystals under the Hydro line where it intersects the east claim line and south of the Hydro line on the east line where Don had carried out some mechanical stripping to bedrock. See attached map.

We spent the whole day manually exposing some fairly good large crystals which I will forward these samples to an American associate (Verne Smith) to have the samples analyzed and possibly fabricated into gemstone samples. We arrived back in Nipigon at 7:00 pm. Please see attached samples pictures.

Topography:

The topography on the claim is very moderate, slightly east to west and the bedrock has a shallow overburden of less than one meter of sandy loam to exposed bedrock. The area is forested with primarily spruce softwood and is relatively open and clear of thick under brush.

Conclusion:

We were able to locate some large schiller crystals with picks and shovel and hammer and chisel, these are large, possibly more than 5cm once extracted. We think these may be suitable for gemstones and will have the samples sent out to be removed and possibly reveal gemstone quality crystals.



Ministry of Northern Development and Mines

- [Home](#)
- [Mines and Minerals](#)
- [Northern Development](#)
- [News](#)
- [Site Map](#)
- [Contact Us](#)

Mining Claim Abstract

| [Main Menu](#) | [Back](#) |

THUNDER BAY - Division 40		Claim No: TB 1218370		Status: ACTIVE
Due Date:	2015-Jun-19	Recorded:	2001-Jun-19	
Work Required:	\$ 311	Staked:	2001-May-25 14:00	
Total Work:	\$ 4,889	Township/Area:	PIC (G-0630)	
Total Reserve:	\$ 0	Lot Description:	NE1/4 S1/2 lot 19, 11	
Present Work Assignment:	\$ 0	Claim Units:	1	
Claim Bank:	\$ 0			

Claim Holders

Recorded Holder(s) Percentage

WILKINSON, DONALD OLIVER (100.00 %)

Client Number

208822

Transaction Listing

Type	Date	Applied	Description	Performed	Number
STAKER	2001-Jun-19		RECORDED BY WILKINSON, DONALD OLIVER (E34577)		R0140.31624
OTHER	2003-May-20		WORK PERFORMED (PROSP, PSTRIIP) APPROVED: 2003-MAY-27	\$ 1,430	Q0340.00864
WORK	2003-May-20	\$ 1,430	WORK APPLIED (PROSP, PSTRIIP) APPROVED: 2003-MAY-27		W0340.00864

ORDER	2006-Jun-14		RECORDER EXTENDS TIME UNTIL AND INCLUDING 2006-SEP-18 FOR WORK AND FILING THEREOF.	D0640.00305
OTHER	2006-Sep-15		WORK PERFORMED (PMAN, PMECH) APPROVED: 2006-DEC-19	Q0640.01664
WORK	2006-Sep-15	\$ 559	WORK APPLIED (PMAN, PMECH) APPROVED: 2006-DEC-19	W0640.01664
ORDER	2007-May-24		RECORDER EXTENDS TIME UNTIL AND INCLUDING 2007-OCT-19 FOR WORK AND FILING THEREOF.	D0740.00296
OTHER	2007-Sep-19		WORK PERFORMED (PSTRIP) APPROVED: 2007-NOV-22	Q0740.01699
WORK	2007-Sep-19	\$ 999	WORK APPLIED (PSTRIP) APPROVED: 2007-NOV-22	W0740.01699
OTHER	2010-Jun-03		WORK PERFORMED (PMAN, PMECH, PROSP, PSTRIP) \$ 877 APPROVED: 2010-JUL-14	Q1040.01326
WORK	2010-Jun-03	\$ 877	WORK APPLIED (PMAN, PMECH, PROSP, PSTRIP) APPROVED: 2010-JUL-14	W1040.01326
OTHER	2011-Jun-07		WORK PERFORMED (PROSP) APPROVED: 2011-JUN-14 \$ 1,024	Q1140.01372
WORK	2011-Jun-07	\$ 1,024	WORK APPLIED (PROSP) APPROVED: 2011-JUN-14	W1140.01372
OTHER	2014-Oct-10		EXPLORATION PERMIT NO. PR13-10295 EFFECTIVE FROM 2013-JUN-26 TO 2016-JUN-26 FOR THE FOLLOWING ACTIVITIES: (PHYSICAL / PTRNCH, PHYSICAL / PSTRIP, DRILLING / PDRILL)	J1440.00270

Claim Reservations

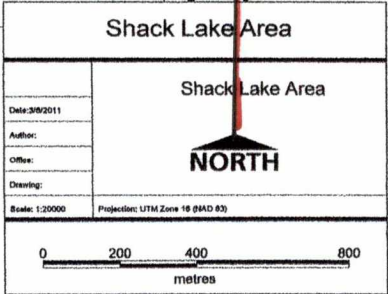
-
- 01 400' surface rights reservation around all lakes and rivers
 - 02 Sand and gravel reserved
 - 03 Peat reserved
 - 04 Other reservations under the Mining Act may apply
 - 06 Excluding road
-

- [Home](#)
- [Mines and Minerals](#)
- [Northern Development](#)
- [News](#)
- [Site Map](#)
- [Contact Us](#)



This site is maintained by the Government of Ontario, Canada.

- [Accessibility](#)
- [Privacy](#)



50

NAD 83 164 Pic TWP G.0630

DIST. THUNDER BAY

SCALE 1:5000 2cm = 100m 0° DECLINATION USED CLAIM 1218370

⊗ CENTRAL PROSPECT AREA

⊗ EXPOSURE

TB. 4207503

TB. 431843

TB. 4241515

CP. 4

546502E 5399086N

CP. 1

546913E 5399144N

TB 1218370

G. 0630

WOODED TREES

SLIGHTLY WEST DIPPING

GOOD GRAVE SAND

CP. 2

546949E 5398832N

CP. 3

546543E 5398773N

406M

107541C15



METRES




NAD 83 164 PIC TWP 40630

DIST THUNDERBAY

SCALE 1-500 20CM = 100M. 0° DECLINATION USED

OCCURENCE

 - PROSPECTIVE AREA - GRAB SAMPLES
± MANUAL STRIPPING

0546944E 5398910N



CENTRAL LOCATION OF

PROSPECT & GRAB SAMPLES

SPECTRAWITE CRYSTALS

⊗ - CENTRAL LOCATION OF FIND
SPECTRAWITE CRYSTALS

CLAIM TB. 1218370 40630

WOODED TREES

GRAVEL - SANDY LEVEL - SLIGHT WEST DIPPING


SOME PREVIOUS MECHANICAL
TEST HOLES ± STRIPPING

EXPOSED ROCK

SID HILL

RIISING TO EAST 35°

390
ELEVATION



546949E 5398832N. Q 2

N

17







Personnel Information

Russ Baker
52 Brompton Road
Box 494
Red Rock, ON P0T 2P0

Ph: 807-886-2564

Email: rbdar@outlook.com

Signed

R. J. Baker

MNDM

April 23 2013

Please accept this document as notification that Gerald Blakely Prospector Client # 300399, License # E34580 has the authority to act as agent on my behalf for Mining Claim TB431843 (Patent # 107441) and staked claim # TB1218370 District of Thunder Bay Pic Twp. G-Plan 0630.

Claimholder Corporate # 1417408

Dated at MINNECOTA, MAN this 23 day of April 2013.

Signed by Claimholder Don Wilkinson Donald Wilkinson

LIC# E34577

CLN# 208822

