

We are committed to providing [accessible customer service](#).
If you need accessible formats or communications supports, please [contact us](#).

Nous tenons à améliorer [l'accessibilité des services à la clientèle](#).
Si vous avez besoin de formats accessibles ou d'aide à la communication, veuillez [nous contacter](#).

2.58200

CLAIM #4271902 JESSIMAN TWP.SAULT STE.
MARIE MINING DIVISION.

CLAIM IS LOCATED IN THE CENTRAL PORTION OF
JESSIMAN TWP.

CLOSE TO THE AUBINADONG RIVER.

FROM SAULT STE. MARIE TRAVEL NORTH ON HWY 17 TO
HEYDEN.

TAKE HWY 556 PAST RANGER LAKE TO THE TO THE
AUBINADONG RIVER.

TAKE THE DOMTAR ACCESS RD 15KM WEST TO THE MCNIE
LOGGING RD.

GO NORTH FOR 100 M TURN RIGHT AND FOLLOW BUSH RD
15KM TO RIVER

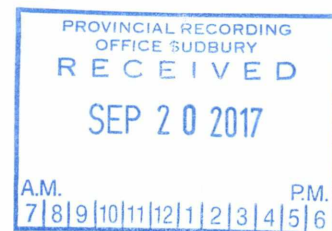
CROSSING WHERE BOAT AND MOTOR IS REQ'D TOGET TO THE
CAMP.

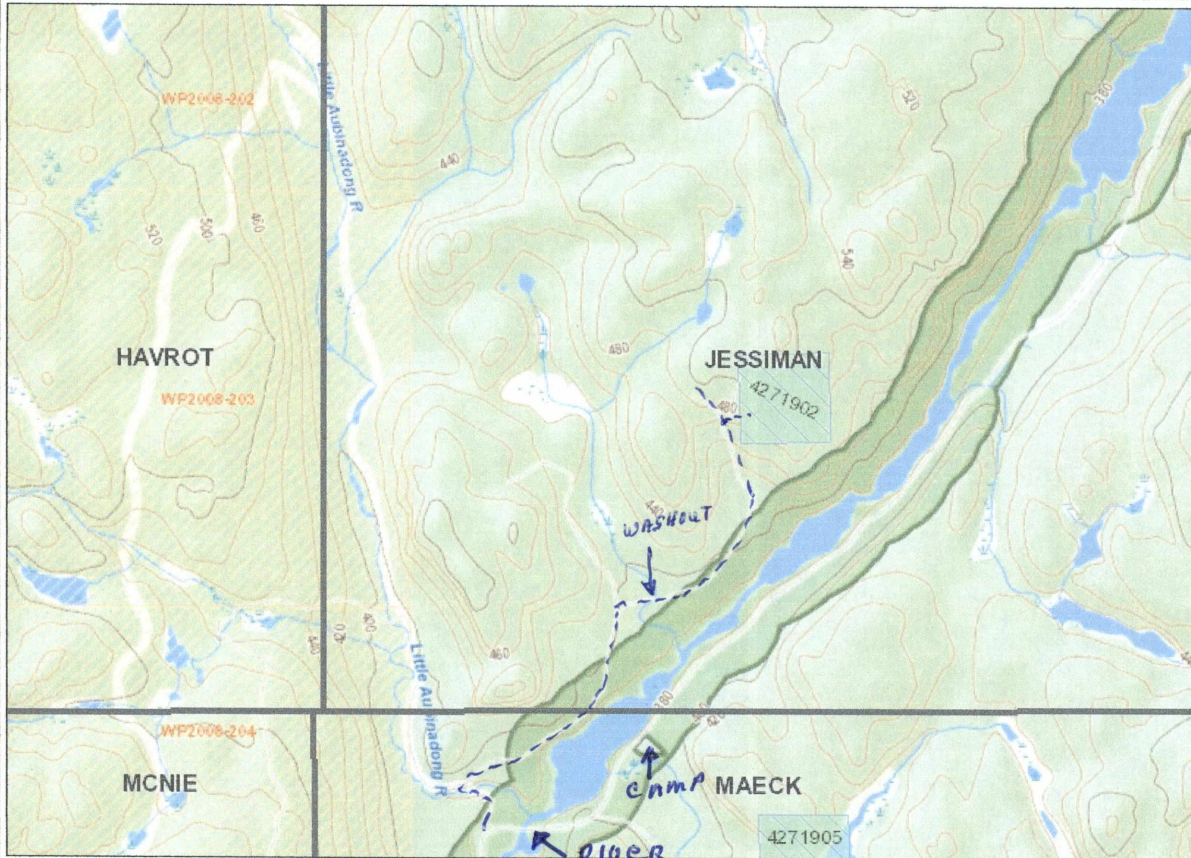
TO GET TO THE CLAIM STAY ON WEST SIDE OF THE
RIVER AND ATV

NORTH ACROSS LITLE AUBINADONG RIVER 8KM TO THE
CLAIM.

OLD LOGGING RD IS GROWIN IN AND CHAINSAW AND BRUSH
AXE IS REQ'D.

ONE WASHOUT MAY REQUIRE WINCH OR COMEALONG.





Legend

Administration Boundaries

- Mining Divisions
- Resident Geologist District
- Townships and Areas
- UTM Grid
- Geographic Lot Fabric
- Other Federal Land

Mineral Tenure Grid

- Ontario Tenure Grid

Alienations

- Withdrawal
- Notice

Unpatented Claim

- Active
- Reconciled
- Pending

Disposition

- Disposition

Disposition Symbols

- Camp
- Disposition Unown/Pending
- Freehold Patent Mining Rights Only
- Freehold Patent Surface and Mining Rights
- Land Use Permit
- Leasehold Patent Mining Rights Only
- Leasehold Patent Surface Rights Only
- Leasehold Patent Surface and Mining Rights
- License of Occupation Mining Use Only
- License of Occupation Surface Use Only
- License of Occupation Surface and Mining Rights
- License of Occupation Uses Not Specified
- Order in Council
- Tower
- WPLA

Geology Layers

- AMIS Sites
- AMIS Features
- Dike Holes
- Mineral Occurrences

0 1.25 km

Projection: Web Mercator

The Ontario Ministry of Northern Development and Mines shall not be liable in any way for the use of, or reliance upon, this map or any information on this map. This map should not be used for: navigation, a plan of survey, routes, nor locations.

© Queen's Printer for Ontario, 2016

Imagery Copyright Notices: Ontario Ministry of Natural Resources and Forestry; NASA Landsat Program; First Base Solutions Inc.; Aéro-Photo (1961) Inc.; DigitalGlobe Inc.; U.S. Geological Survey.

© Copyright for Ontario Parcel data is held by Queen's Printer for Ontario and its licensors and may not be reproduced without permission.



CLAIM 4271902



LOCATION			
SAMPLE	# 1-2-17	324396E	5216011N
	# 2-2-17	324393E	5216029N
	# 3-2-17	324347E	5216165N



Final Certificate

Date Received: 09/22/2016

Date Completed: 10/03/2016

Job #: 201641967

Reference:

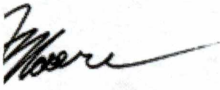
Sample #: 2

	Al %	As ppm	B ppm	Ba ppm	Be ppm	Bi ppm	Ca %	Cd ppm	Co ppm	Cr ppm	Cu ppm	Fe %	K %	Li ppm	Mg %	Mn ppm	Mo ppm	Na %	Ni ppm	P ppm	Pb ppm	Sb ppm	Se ppm	Si %	Sn ppm	Sr ppm	Ti ppm	Ti ppm
#1	2.40	2	55	28	2	6	0.31	4	55	723	76	8.42	<0.01	18	3.15	518	7	0.02	446	358	9	6	<1	0.14	<10	3	1954	<2
#2	1.78	<2	54	39	<2	3	0.43	<4	35	54	278	5.60	0.02	11	2.00	659	7	0.06	69	477	5	<5	<1	0.11	<10	4	3369	2
#3	1.88	<2	69	40	<2	4	0.45	<4	38	52	290	5.88	0.02	12	2.10	693	8	0.07	71	497	5	<5	<1	0.14	<10	3	3576	3

, ALFA1, ALAR1

The results included on this report relate only to the items tested.

The Certificate of Analysis should not be reproduced except in full, without the written approval of the laboratory.


P Operations, Assayer



Monday, October 3, 2016

Final Certificate


Ralph, Jim
189 Church St
Sault Ste. Marie, ON, CAN
P6A 3H7
Ph#: (705) 949-2629
Email: jimg.ralph@sympatico.ca

Date Received: 09/22/2016
Date Completed: 10/03/2016
Job #: 201641967
Reference:
Sample #: 2

Acc #	Client ID	Au g/t (ppm)
209511	1-521	<0.005 # 3
209512	1-523	<0.005 # 3
209513	1-523 Dup	<0.005


APPLIED SCOPES: ALP1, ALFA1, ALAR1

Validated By:




Jason Moore, VP Operations, Assayer

Certified By:



Jason Moore, VP Operations, Assayer

Authorized By:



Derek Demianiuk, VP Quality

The results included on this report relate only to the items tested.

The Certificate of Analysis should not be reproduced except in full, without the written approval of the laboratory.



Monday, October 3, 2016

Final Certificate

Ralph, Jim
189 Church St
Sault Ste. Marie, ON, CAN
P6A 3H7
Ph#: (705) 949-2629
Email: jim.ralph@sympatico.ca


Date Received: 09/22/2016
Date Completed: 10/03/2016
Job #: 201641967
Reference:
Sample #: 2

Control Standards

QC Type	Element	QC Performance (ppm)	Mean (ppm)	Std Dev (ppm)
WW06	Au	0.981	1.100	0.061


APPLIED SCOPES: ALP1, ALFA1, ALAR1

Validated By:




Jason Moore, VP Operations, Assayer

Certified By:



Jason Moore, VP Operations, Assayer

Authorized By:



Derek Demianiuk, VP Quality

The results included on this report relate only to the items tested.

The Certificate of Analysis should not be reproduced except in full, without the written approval of the laboratory.