

We are committed to providing [accessible customer service](#).
If you need accessible formats or communications supports, please [contact us](#).

Nous tenons à améliorer [l'accessibilité des services à la clientèle](#).
Si vous avez besoin de formats accessibles ou d'aide à la communication, veuillez [nous contacter](#).

2 · 57812

**Trenching and Sampling Report
On The
Sheppard Group Claim 4203306
Aylmer Township, Sudbury, Ontario
December 4, 2016**

F. Delabbio, P.Eng.



TABLE OF CONTENTS

Location and Access	1
Location Map	2
Claim Map	3
Work Log (Dec. 4, 2016)	4 & 4a
Preamble	5
Work Location Map	6
Assay	7
Assay Invoice	8
List of Workers	9

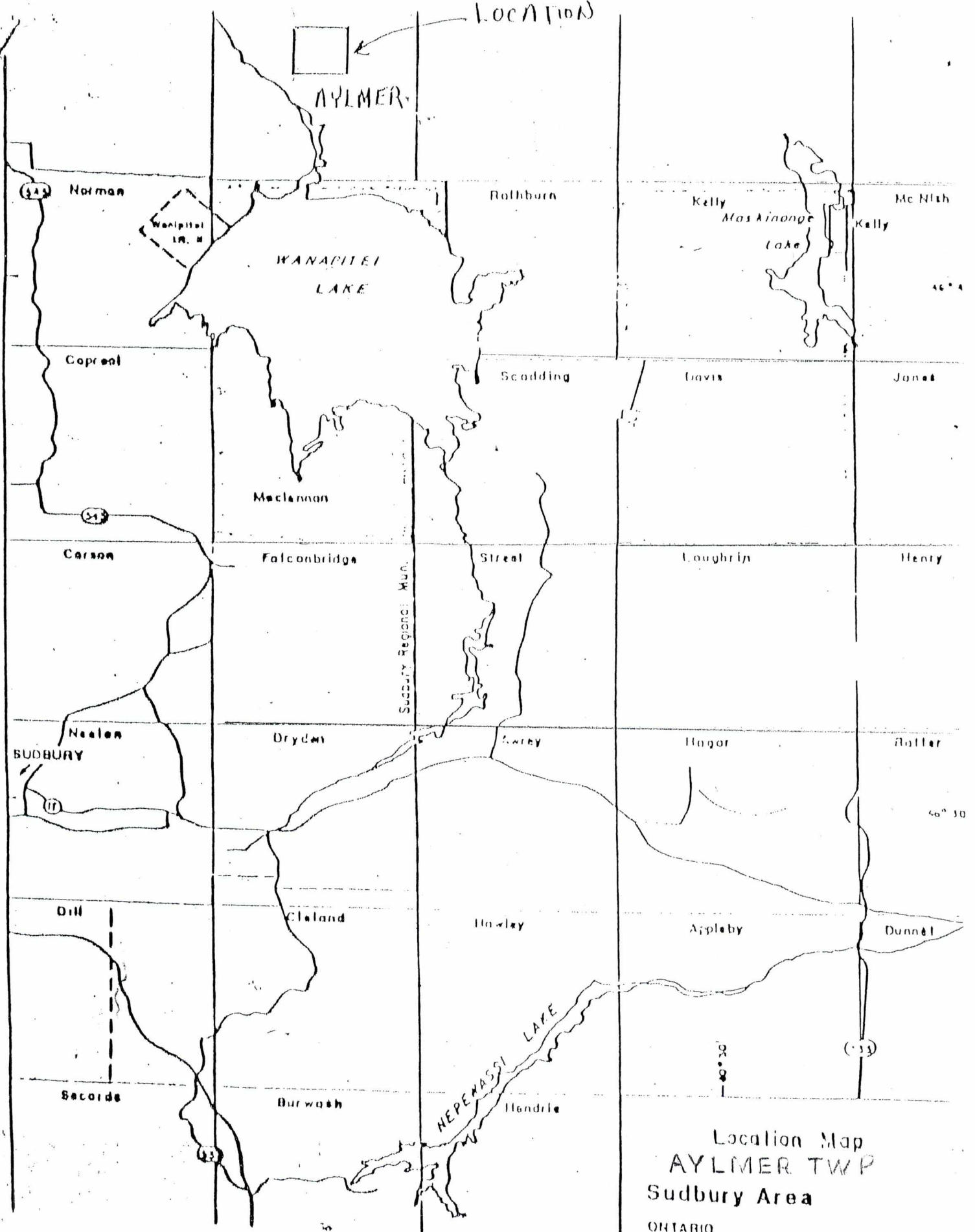
LOCATION AND ACCESS

Aylmer Township is located north of Lake Wanapitei, Sudbury Mining Division. Access to the mining claims in Aylmer Township is via Highway 545 North of Capreol and onto the Portelance Road. You travel north for 18 km after the turnoff for the Wanapitei First Nation. You then leave the Portelance Road and turn south over the bridge of the Wanapitei River onto the Poupore Road. You travel south on the Poupore Road for 11 km to 13 km to the gravel pit on the edge of the east branch of the Wanapitei River. You turn south towards lake Wanapitei on the North River Park Road for 2 km to the middle of the claim.

LOCATION

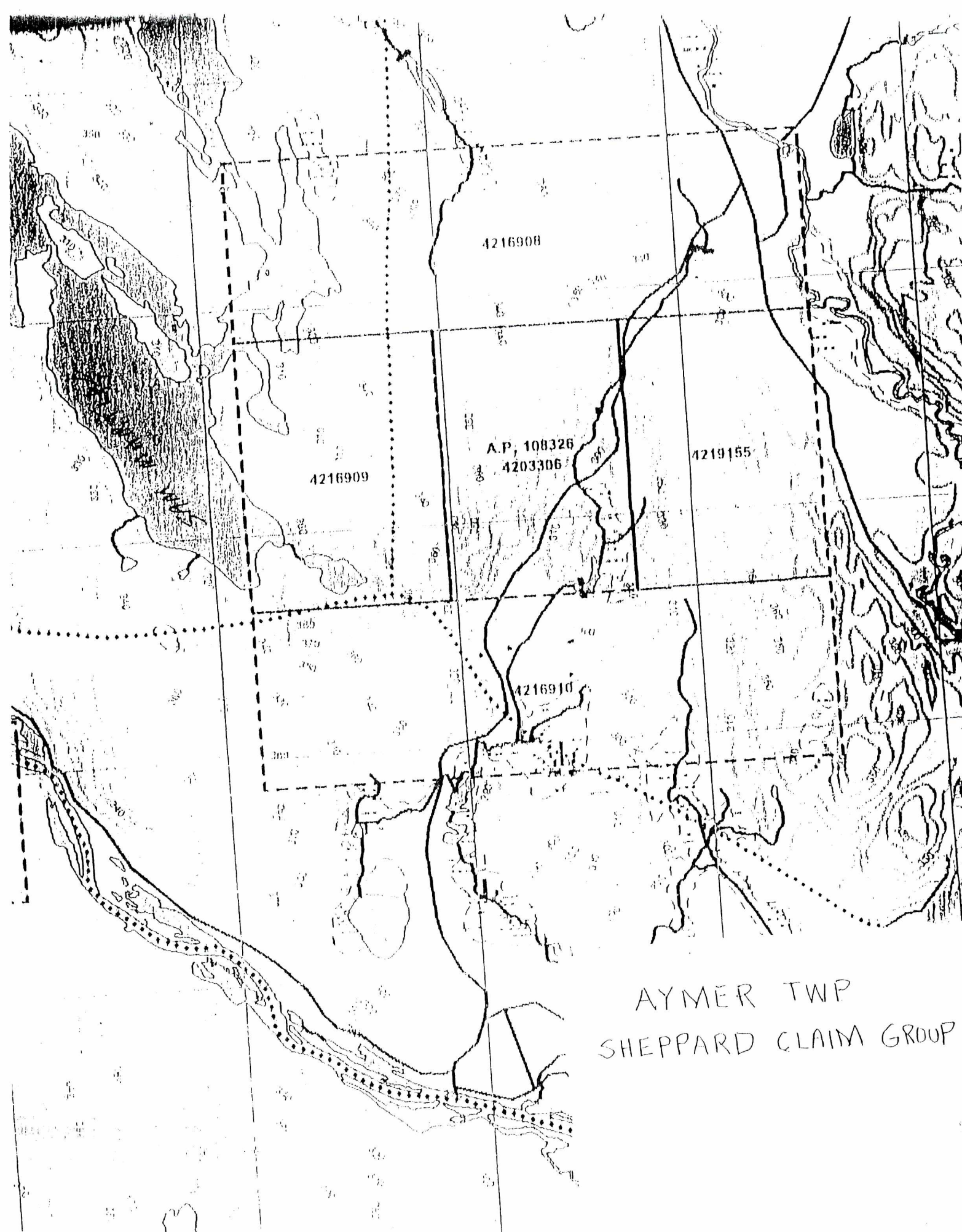


AYLMER



Location Map
AYLMER TWP
Sudbury Area

ONTARIO
2 0



AYMER TWP
SHEPPARD CLAIM GROUP

Job: Aylmer

Date: December 4, 2016

Picked up Gerry in Coppercliff and Tom in Capreol and travelled up to work on claim 4203306. We brought scaling bars and heavy hammers to break more rock to get fresh samples of the gold showing. It appears by rolling down large slabs we got some more sulphide showings to send for assay. Cleared an area of 10 ft. x 10 ft.

Note: Subsequent assays are encouraging.

Party Chief: Fred Delabbio

Weather: Cloudy, -2 degrees

JOB..... A/L M/R
DATE..... DEC 4/16..... PAGE.....

JOB.....
DATE..... PA

Picked up Jerry in Copper
Cliff and took for Capital
and travelled up to
work on claim 4203306
We brought scaling bars
and heavy hammers to
break more rock to get
fresh samples of the gold
showing. It appears by
rolling down large slabs
we got some more sulphide
showing to send for assay
cleaned and one of 10'x10'

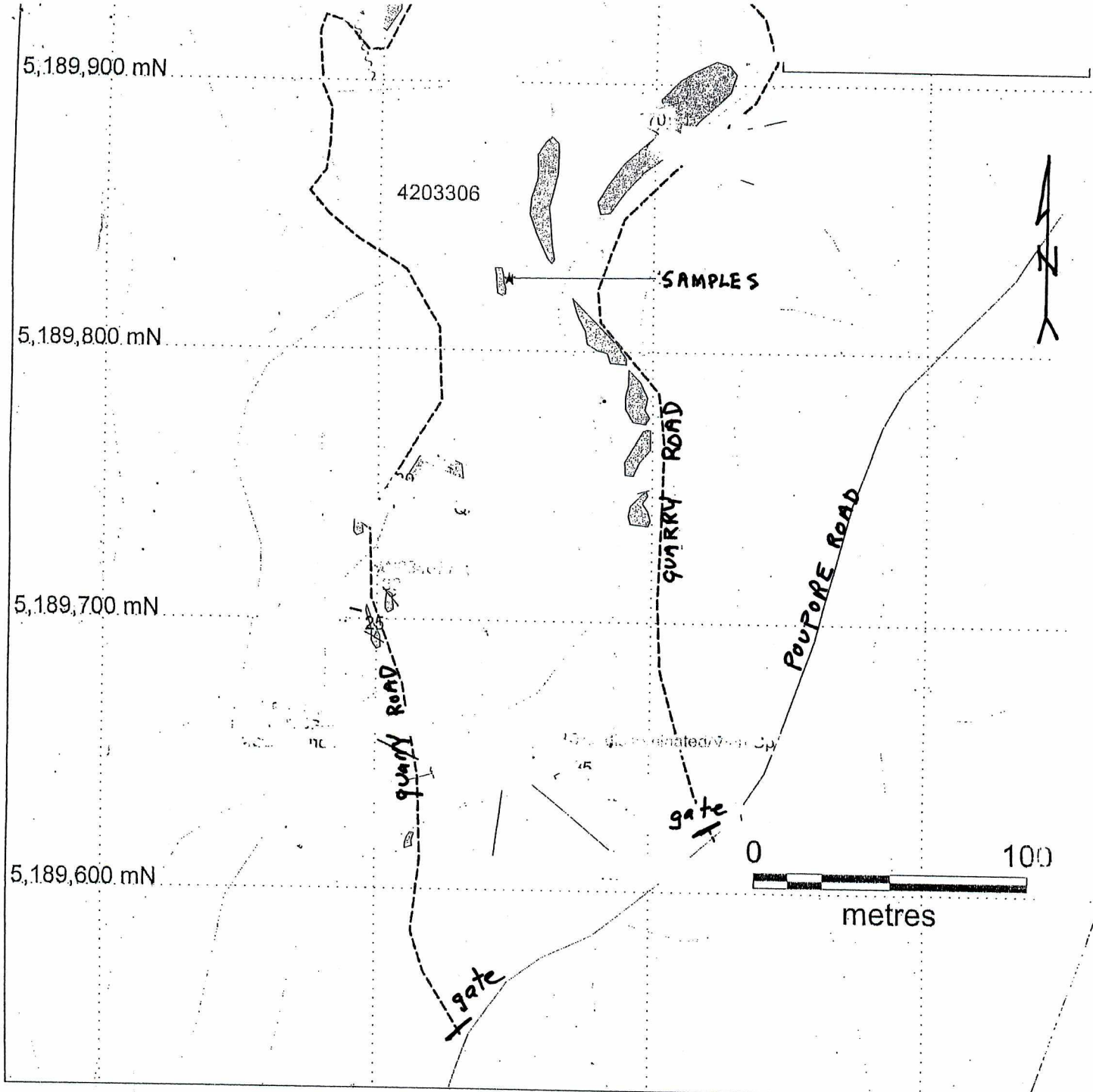
Note: subsequent assays are
encouraging.

PARTY CHIEF..... F. Delapio
WEATHER..... 2° Cloudy.....

PARTY CHIEF.....
WEATHER.....

Preamble

We have gotten anomalous gold results on our discovery on claim 4203306, but the sulphides at the surface have been badly leached. We worked our way down as far as possible to get fresher samples. The result has been a better assay so our next move will be to drill and blast much deeper for better samples.



#2 POST

CLAIM 4216910

Location of sampling
of claim 4203306 IN
AYLMER TWP
DEC 4 / 2016

**1 Presley St., P.O. Box 699
Cobalt, ON P0J 1C0
PH: (705) 679-5500 FAX: (705) 679-5519**

ASSAY CERTIFICATE #: 23245

CLIENT: Fred Delabio

Date of Issue: December 20, 2016

Job #: 0-247

Sample Description: Rock

Shipment Date: December 12, 2016

QD28 Certificate of Analysis Apr 2012 Rev (3)

[illegible]

Std OxK 119
Blank

0.106
<.001

3.634
<.03

2 Rocks

Assayer: _____

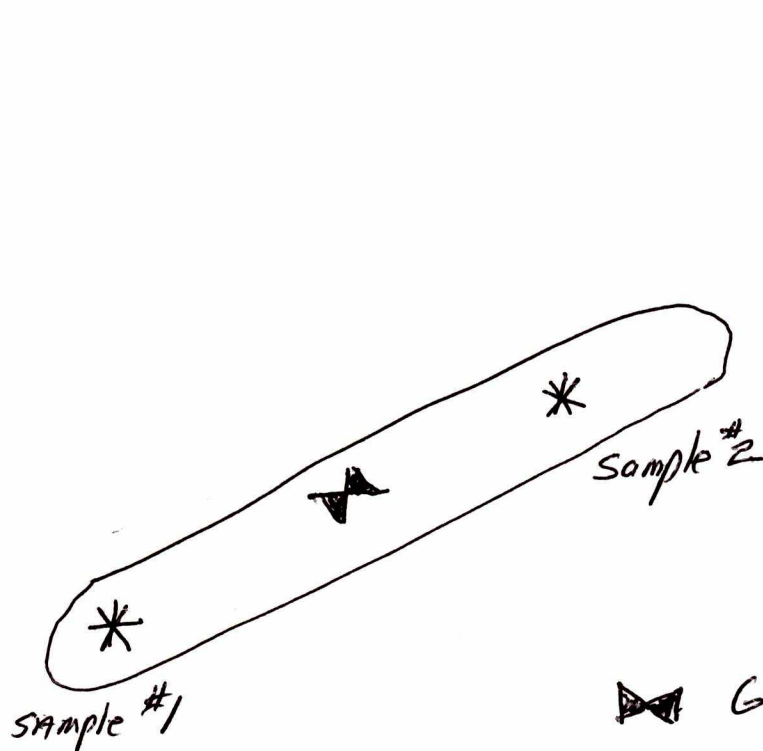
Names and Signatures of Workers

Fred Delabbio Fred Delabbio

Tom Sheppard Tom Sheppard

Jim Jackson Jim Jackson

Gerry Gereghy Gerald J. Gereghy



GPS. 517235, 5989819

Rock Type: Pinkish Albite

SCALE 1" = 5'

CLAIM 4203306

AYLMER TOWNSHIP

SAMPLE #1 2.331 g/tonne

SAMPLE #2 2.03 g/tonne

