

We are committed to providing [accessible customer service](#).

If you need accessible formats or communications supports, please [contact us](#).

Nous tenons à améliorer [l'accessibilité des services à la clientèle](#).

Si vous avez besoin de formats accessibles ou d'aide à la communication, veuillez [nous contacter](#).

GL-17-054

Easting: 545950.38 mE
 Northing: 5527225.29 mN
 Elevation: 395.61 mASL

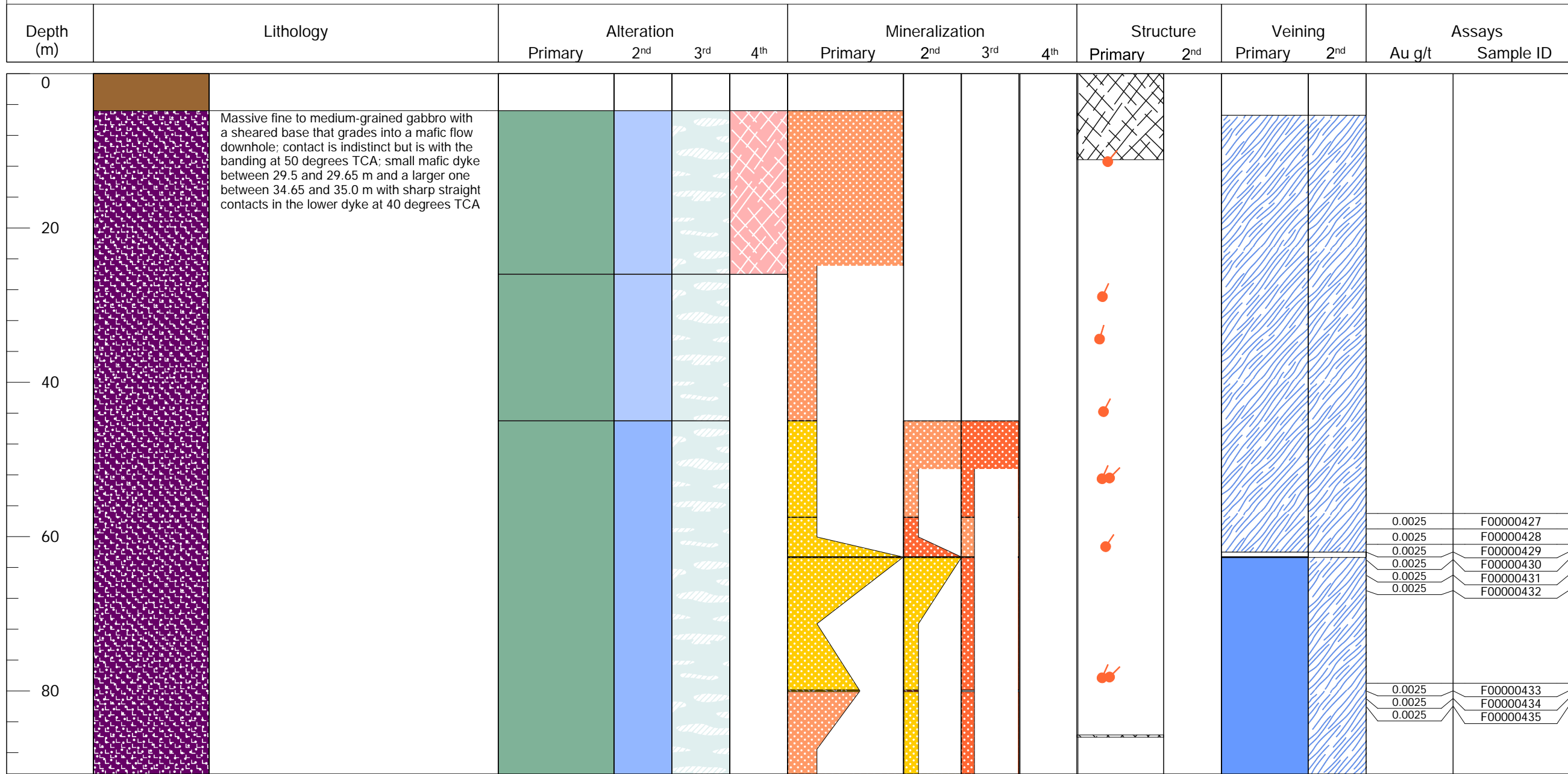
Azimuth: 0 degrees
 Dip: -90 degrees
 UTM NAD 83 - Zone 15

Casing Depth: 6 m
 EOH: 302 m
 Core Size: HQ

Start Date: April-05-17
 End Date: April-08-17
 Drill Contractor: Rodren Drilling

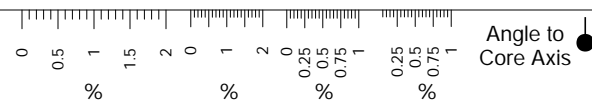
Logged by: John Camier
 Log Completed: April-08-17
 Core Location: TENT

Claim ID: 1166865
 Project: Goldlund

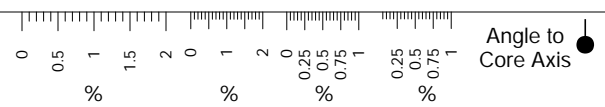
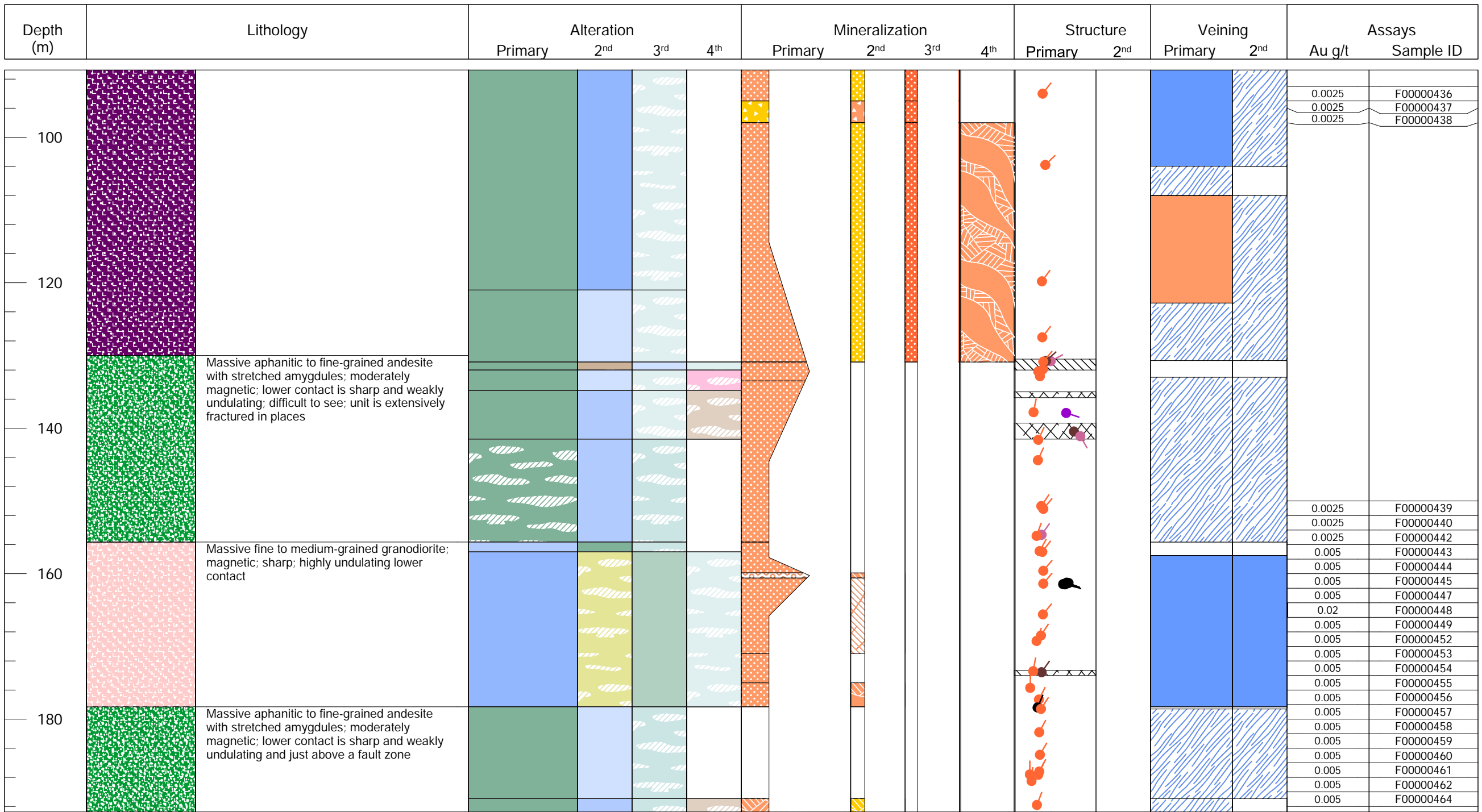


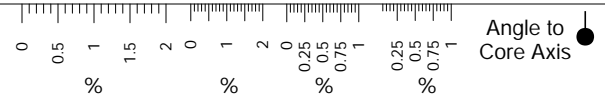
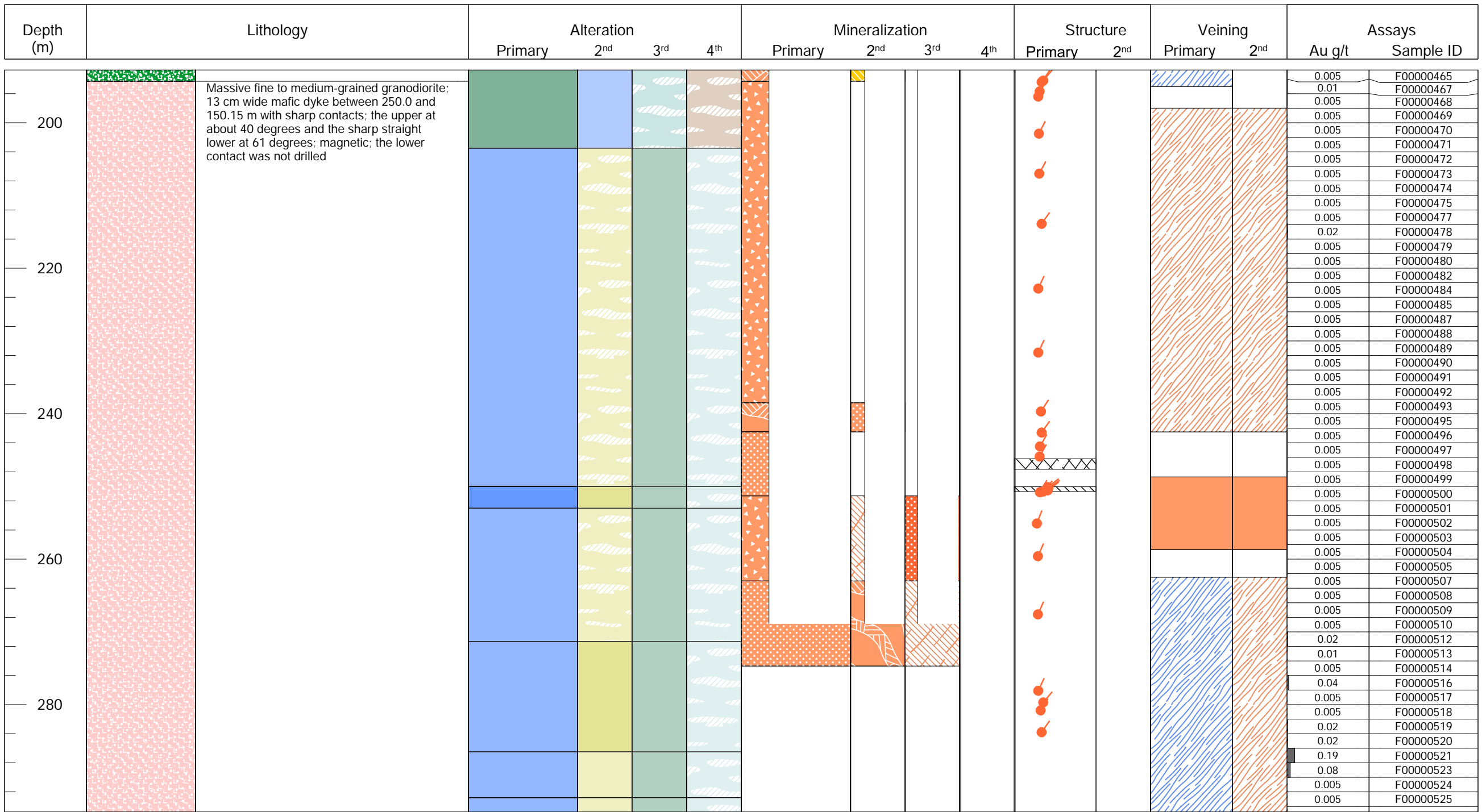
GL-17-054

1 of 4



Angle to Core Axis





Angle to Core Axis

Depth (m)	Lithology	Alteration				Mineralization				Structure		Veining		Assays	
		Primary	2 nd	3 rd	4 th	Primary	2 nd	3 rd	4 th	Primary	2 nd	Primary	2 nd	Au g/t	Sample ID
300														0.005	F00000527
														0.005	F00000528
														0.005	F00000529

