

We are committed to providing [accessible customer service](#).

If you need accessible formats or communications supports, please [contact us](#).

Nous tenons à améliorer [l'accessibilité des services à la clientèle](#).

Si vous avez besoin de formats accessibles ou d'aide à la communication, veuillez [nous contacter](#).



82 Richmond St. East  
Toronto, ON, Canada, M5C 1P1

April 10, 2020

Geoscience Assessment Office  
933 Ramsey Lake Road, 3<sup>rd</sup> Floor  
Sudbury, Ontario, P3E 6B5  
Tel: 888-415-9845

**Assessment work Report Number; 2930,2032,2933,  
Transaction ID: 49858,49870,49871**

This report summarizes the cost of consultation being reported for a group of staked mining claims located approximately 50 kilometers northeast of Wawa, Ontario in the Sault Ste. Marie Mining Division. Between 2017 and 2019, Manitou Gold Inc. consolidated over 22,000 hectares of prospective lands in the Michipicoten greenstone belt. This consolidated land package is referred to as the Goudreau Project. The primary commodity explored for is gold.

The project covers portions of the townships of Glasgow, Meath, Rennie, Leeson, Jacobson, Riggs, West, Stover, Brackin and Bruyere of the Sault Ste. Marie Mining Division. It is approximately centred on UTM coordinates 716,050 m E and 5,356,400 m N (NAD 1983, Zone 16U) and can be found on NTS map sheet 42C/08. The project consists of 784 unpatented cell claims, 294 of which have been consulted on. Project maps and cell lists are attached.

The four First Nation communities that were consulted included Missanabie Cree First Nation, Batchawana Bay First Nation, Garden River First Nation and Michipicoten First Nation.

The consultation effort with these First Nation has been ongoing since May 2018 with the objective to build a relationship of trust and mutual understanding. More specifically, consultation was aimed at creating an understanding of the exploration activities are involved and how those activities could affect these Communities. In turn, Manitou Gold Inc. personnel and contractors understand the concerns and issues the First Nation have in certain areas.

Manitou Gold Inc. Vice President, Pat Dubreuil performed the consultation with support of the Company's management and contractors. A summary table documenting consultation efforts in the form of phone, personal and email conversations is attached. Consultation related expenses are also attached and included with this report.

The consultation led to the signing of Memorandums of Understanding (MOU) with all four First Nation, which remain confidential.



Pat Dubreuil MBA.  
Vice President  
Community & First Nation Engagement

82 Richmond St East  
Toronto, ON, Canada, M5C 1P1  
C:705.626.0666 F:416-361-0923

 **ManitouGold** Inc.  
[www.manitougold.com](http://www.manitougold.com)

## Summary Table Documenting Consultation Efforts

### Goudreau Area Projects:

Date	First Nation	Activity	Time Spent	Hourly Costs
				<b>\$ 80.00</b>
5/31/2018	Garden River First Nation	Darlene Bastra from OKTLaw sent an email and attached letter from Corey Shefman indicating that they represented GRFN and that all communication with regards to mining activity needed to pas through their law firm.	0.50	\$ 40.00
6/5/2018	Garden River First Nation	Corey Shefman sent email indicating that Providing compensatory accommodation to First Nations is a requirement of undertaking exploration. They thought MTU was based in Toronto because of our mailing address. Had to explain we were based out of Sudbury	0.50	\$ 40.00
5/11/2018	Garden River First Nation	set up conference call with OKTLaw group for the upcoming Monday		\$ -
5/13/2018	Garden River	Conference call with OKTLaw	4.00	\$ 320.00
5/18/2018	Garden River First Nation	Richard sent email requesting they forward revised agreement and modifications based on our conference call discussions	0.50	\$ 40.00
5/18/2018	Garden River	received MOU from OKTLaw for GRFN	0.50	\$ 40.00
5/25/2018	Garden River First Nation	Richard and Pat reviewed MOU sent to Corey Shefman for approval with different terms.	2.00	\$ 160.00
5/25/2018	Garden River First Nation	received email from Corey Shefman with additional terms which were unacceptable, had to explain how assessment work was calculated and processed.	0.50	\$ 40.00
5/28/2018	Garden River First Nation	sent Corey Shefman and Kate Kempton new revised MOU terms	1.00	\$ 80.00
5/28/2018	Garden River First Nation	received email from Kate Kempton with request for explanations	0.50	\$ 40.00
7/3/2018	Garden River First Nation	continued negotiations via email and telephone between OKTLaw GRFN council and MTU	2.00	\$ 160.00
7/4/2018	Garden River First Nation	exchange of documentation, draft agreements and exploration plans with group	1.00	\$ 80.00
7/4/2018	Garden River First Nation	received email from Corey Shefman with agreement to terms and asked to send final MOU copy	0.50	\$ 40.00
7/5/2018	Garden River First Nation	exchanges waiting for final copies in order to keep moving forward with permit application	0.25	\$ 20.00
7/10/2018	Garden River First Nation	Kate Hempton indicating that Chief Syrette has been out of town which means he could not sign off on final documentations and MOU	0.25	\$ 20.00
7/13/2018	Garden River First Nation	received countersigned MOU from Corey Shefman	0.25	\$ 20.00
4/9/2019	Garden River First Nation	sent request for contractual agreement revision to Kate Kempton and Corey Shefman.	0.25	\$ 20.00

## Summary Table Documenting Consultation Efforts

### Goudreau Area Projects:

Date	First Nation	Activity	Time Spent	\$	80.00	Hourly Costs
4/12/2019	Garden River First Nation	received response Corey Shefman indicating that Julia Brown would be our point of contact.	0.50	\$	40.00	
4/30/2019	Garden River First Nation	received email from Julia Brown requesting we confirm that we would cover expenses for OKTlaw to review our request (in essence lawyer fees).	0.50	\$	40.00	
5/1/2019	Garden River First Nation	Pat Dubreuil sent EMNDM MLAS permit application request with all information pertaining to lands, drilling areas etc...	0.50	\$	40.00	
5/2/2019	Garden River First Nation	received email from Julia Brown acknowledging receipt and indicating they would review with their clients and get back to us	0.25	\$	20.00	
5/29/2019	Garden River First Nation	received email from Julia Brown indicating that the law firm was in consultation with Garden River, they indicated that they were optimistic that an agreement can be reached	0.25	\$	20.00	
6/18/2019	Garden River First Nation	Julia Brown requested we send additional map information for Easy Lake, Renabie East and Stover properties. Maps including press release were sent	0.50	\$	40.00	
6/19/2019	Garden River	sent maps and press release to Julia Brown	0.50	\$	40.00	
6/19/2019	Garden River First Nation	Response from Julia indicating she would be discussing with her clients GRFN	0.25	\$	20.00	
12/2/2019	Garden River First Nation	received request from Julia Brown to provide most updated maps and area lands from newly acquired lands being added to agreement	0.50	\$	40.00	
12/4/2019	Garden River First Nation	sent Julie overview maps identifying new acquisitions and lands to be included in permit requests	0.50	\$	40.00	
12/5/2019	Garden River First Nation	received email from Julie acknowledging receipt of documents and that the agreement would be forthcoming once reviewed by all parties	0.25	\$	20.00	
Missanabie Cree First Nation						
4/10/2018	Missanabie Cr	Reached out to Chief Jason Gauthier from MCFN requesting a meeting in addition to obtaining a copy of their consultation protocols and permit request process	1.00	\$	80.00	
4/16/2018	Missanabie Cr	Face to Face meeting at 4pm at the MCFN office on Queen Street, o Discussed, project, our recent acquisition from Argo Gold. Continued discussions from our PDAC meeting and prior discussions. Explained that we would like MCFN become a partner and a stakeholder for MTU.	4.00	\$	320.00	
				\$	-	

## Summary Table Documenting Consultation Efforts

### Goudreau Area Projects:

Date	First Nation	Activity	Time Spent	Hourly Costs
		MCFN provided their MCFN Consultation Protocol dated August 2,2012 (final) in pdf format. They also invited us to meet face to face for a second meeting in order to discuss our project intentions and aspirations		\$ 80.00
				\$ -
4/16/2018	Missanabie Cr	travel to SSM 620kms @.55cent/km		\$ 341.00
4/24/2018	Missanabie Cr	Manitou Gold sent an email requesting a face to face meeting and explained the intended work for which we would like to receive permitting. We also shared some MNRF road construction information that could potentially affect the Missanabie town location road access via the Dubreuilville Park Road access where the culvert has been washed away. We continue to collaborate with MCFN because of the other business our members have with MCFN	0.50	\$ 40.00
4/25/2018	Missanabie Cr	Manitou Gold offered two possible meeting dates, April 30th and May 7th	0.25	\$ 20.00
4/27/2018	Missanabie Cr	MTU requested we meet at the Sault Ste Marie MCFN offices via email indicating Monday the 30th at 3pm. Received confirmation and time slot from Terri Kuula, Band Administrative Assistant. The meeting time was later changed to 4pm that day.	0.25	\$ 20.00
5/7/2018	Missanabie Cr	Met with Chief Jason Gauthier, we met at the MCFN Office in Sault Ste Marie, ON at 4pm-5pm. Discussed the Consultation & Accommodation Protocol and their Permit application process for Basic Exploration Work and their Drilling Permit Agreements which grants permission to drill the RockStar and Goudreau properties located on the Jacobson and Riggs townships. They shared a map of the Original Reserve of MCFN Traditional Homelands document which is indexed to their MCFN Consultation & Accommodation Protocol. We acknowledged showing how their lands included our mining patents and claims and that they had rights to managing these said territories. We acknowledge receipt and understanding of the regional boundaries within our consultation and discussions with them. During the meeting, Richard Murhphy discussed how MCFN could take a larger role in MTU. Further discussions area required	4.00	\$ 320.00
5/7/2018	Missanabie Cr	travel to SSM 620kms @.55cent/km		\$ 341.00

## Summary Table Documenting Consultation Efforts

### Goudreau Area Projects:

Date	First Nation	Activity	Time Spent	\$	80.00	Hourly Costs
5/1/2018	Missanabie Cr	Pat Dubreuil President for Manitou Gold send a thank you email to Chief Gauthier and Dalton MacFarlane (Economid Development for MCFN) thanking them for the meeting	0.25	\$	20.00	
4/15/2019	Missanabie Cr	Pat Dubreuil met with Chief Gauthier at the Missanabie Cree First Nation offices on Queen street in Sault Ste Marie. Reviewed recent partnerships, recent claim additions to MTU land mass, showed images etc... indicated that would be sending request for revised MOU for permit request	2.00	\$	160.00	
5/1/2019	Missanabie Cr	sent request for current MOU agreement modification	0.50	\$	40.00	
6/1/2019	Missanabie Cr	sent email with tracking number for funds transferred under MOU agreement adding additional claims to land package.	0.25	\$	20.00	
6/11/2019	Missanabie Cr	Received email from Louise Campbell (contract terms received as per request)	0.25	\$	20.00	
6/18/2019	Missanabie Cr	additional explanation that we will be amending the current MLAS permit application to align with the press release indicating that Manitou Gold was increasing land position by 250% and that the permit requests would include Easy Lake, Renabie East and Stover properties	1.00	\$	80.00	
				\$	-	
	Batchawana First Nation			\$	-	
4/9/2018	Batchawana Fi	Contacted by Vic Bolduc of BFN, following the press release announcing Manitou Gold Acquisition of the RockStar property from Argo Gold.	1.00	\$	80.00	
		Topic: wanted to discuss the previous permit agreement that was already registered against the property by Argo Gold. Let us know that a new permit needed to be negotiated and discussed	1.00	\$	80.00	
4/9/2018	Batchawana Fi	Manitou Gold responded that we would be reaching out to BFN once we get organized following the sale of the property and had a better understanding of the work we would likely perform on the said claims	0.50	\$	40.00	
4/23/2018	Batchawana Fi	Reached out to Vic Bolduc from BFN requesting they provide us with their consultation protocols and permit request process	0.50	\$	40.00	

## Summary Table Documenting Consultation Efforts

### Goudreau Area Projects:

Date	First Nation	Activity	Time Spent	\$	80.00	Hourly Costs
4/24/2018	Batchawana Fi	BFN responded that we needed to sign a Confidentiality Agreement before any documents, forms or correspondence on the subject was released. They also invited us to meet face to face to discuss our project intentions and aspirations.	0.25	\$	20.00	
		o 2018-04-24: Manitou Gold send email requesting a face to face meeting and explained the intended work for which we would like to receive permitting.	0.25	\$	20.00	
		2018-04-24: BFN indicated they required two week window for meeting planning and booking. They also indicated that they would send us the CA once the Natural Resource Manager approved the documents release	0.25	\$	20.00	
4/25/2018	Batchawana Fi	Manitou Gold offered two possible meeting dates, April 30th and May 7th	0.25	\$	20.00	
4/27/2018	Batchawana Fi	BFN sent email indicating Monday the 30th was a good day for meeting and that we would discuss the CA in person rather than sending via email.	0.25	\$	20.00	
		o 2018-04-27: It was agreed by all that we schedule the meeting for 2pm at the Rankin Band office. April 30th 2018	0.25	\$	20.00	
5/7/2018	Batchawana Fi	Met with Vic Bolduc and Danny Sayers Jr. of the BFN, we met at the Rankin Band Office in Sault Ste Marie, ON at 2pm until 4pm. Discussed the CA, the BFN Territory Permit application for Basic Exploration Work and the Test Drilling Permit Agreement which grants permission to drill the RockStar and Goudreau properties located on the Jacobson and Riggs townships. They shared the a map of the Original Reserve of Batchawana First Nation of Ojibways showing how their lands included our mining patents and claims and that they had rights to managing these said territories. We acknowledge receipt and understanding of the regional boundaries within our consultation and discussions with them. During the meeting, Richard Murhphy signed the Confidentiality Agreement (CA). A copy was left with the BFN	4.00	\$	320.00	
5/7/2018	Batchawana Fi	travel to SSM 620kms @.55cent/km		\$	341.00	
5/7/2018	Batchawana Fi	Meeting in SSM	1.00	\$	80.00	



## Summary Table Documenting Consultation Efforts

### Goudreau Area Projects:

Date	First Nation	Activity	Time Spent	\$	80.00 Hourly Costs
5/8/2018	Batchawana Fi	Richard Murphy CEO for Manitou Gold send a thank you email to Danny Sayers JR. (Natural Resources Manager) and Vic Bolduc (BNR Mining and Aggregate Technician)	0.25	\$	20.00
5/3/2018	Batchawana Fi	Manitou Gold has filled the BFN Territory permit application for basic exploration work, with BFN Vic Bolduc via email attachment. A Sum of \$1000.00 will be sent to BFN as per the agreement.	2.00	\$	160.00
1/28/2019	Batchawana Fi	Pat Dubreuil reached to Vic Bolduc regarding election dates so that Manitou Gold could better prepare themselves should there be any changes with Chief and Elders regarding mineral exploration practices etc	0.25	\$	20.00
3/4/2019	Batchawana Fi	Pat Dubreuil & Richard Murphy met Vic Bolduc and Dan Sayers at PDAC, provided overview of all recent acquisitions, made them aware of new partnership with GoldSpot Discoveries and our plan to use AI and Machine learning to help identify exploration areas	4.00	\$	320.00
3/4/2019	Batchawana Fi	travel to SSM 620kms @.55cent/km both Richard and Pat		\$	682.00
4/9/2019	Batchawana Fi	Pat Dubreuil reached out to Vic Bolduc and Dan Sayers with request for an amendment to the existing contractual agreement with Manitou Gold Vic Bolduc explained process, requested we schedule a face to face meeting in SSM	1.00	\$	80.00
4/11/2019	Batchawana Fi	Pat Dubreuil met with Vic Bolduc for breakfast in Sault Ste Marie, discussed the amendment request and process. Agreed on new terms and exchange of documentation for a later date.	2.00	\$	160.00
2019-0411	Batchawana Fi	travel to SSM 620kms @.55cents/km		\$	341.00
4/11/2019	Batchawana Fi	Meeting in SSM	2.00	\$	160.00
4/24/2019	Batchawana Fi	exchanged emails regarding terminology and forthcoming BFN documents that would be sent to us.	0.50	\$	40.00
5/1/2019	Batchawana Fi	received documents for Exploration and Drilling agreement. Filled, signed and returned to Vic Bolduc	0.50	\$	40.00
6/18/2019	Batchawana Fi	Sent Vic Bolduc all Maps, Claim Cell numbers, Goudreau activity reports and all new claims additions, sent copy of EMNDM application. Explained GoldSpot Discoveries proposed work and planned work for the summer and fall	0.50	\$	40.00
6/18/2019	Batchawana Fi	Vic requested we set up a meeting to review (scheduled for week of June 24th...	0.25	\$	20.00

## Summary Table Documenting Consultation Efforts

### Goudreau Area Projects:

Date	First Nation	Activity	Time Spent	Hourly Costs
				<b>\$ 80.00</b>
6/18/2019	Batchawana Fi	scheduled meeting for June 26th in SSM	0.25	\$ 20.00
6/24/2019	Batchawana Fi	emails exchanged to confirm meetings	0.25	\$ 20.00
6/26/2019	Batchawana Fi	Meeting in SSM	2.00	\$ 160.00
6/26/2019	Batchawana Fi	travel to SSM 620kms @.55cent/km		\$ 341.00
6/26/2019	Batchawana Fi	re-Sent Vic Bolduc all Maps, Claim Cell numbers, Goudreau activity reports and all new claims additions, sent copy of EMNDM application. Explained GoldSpot Discoveries proposed work and planned work for the summer and fall	0.50	\$ 40.00
7/8/2019	Batchawana Fi	Email exchange on traditional knowledge	0.25	\$ 20.00
7/21/2019	Batchawana Fi	Email exchange regarding traditional knowledge maps for the Goudreau & Dog Lake area	0.25	\$ 20.00
7/22/2019	Batchawana Fi	Vic acknowledges having traditional knowledge maps and offers to share with MTU in order to help determine and define sensitive areas around Goudreau and Dog Lake properties	0.50	\$ 40.00
				\$ -
8/14/2019	Batchawana Fi	Meeting in SSM	2.00	\$ 160.00
8/14/2019	Batchawana Fi	travel to SSM 620kms @.55cents/km		\$ 341.00
8/27/2019	Batchawana Fi	Meeting in Toronto	2.00	\$ 160.00
8/27/2019	Batchawana Fi	travel to Toronto 776kms @.55cents/km		\$ 426.00
				\$ -
	Michipicoten First Nation			\$ -
4/23/2018	Michipicoten I	Reached out to Chief Patricia Tangie and Council members requesting a meeting in addition to obtaining a copy of their consultation protocols and permit request process. Did not receive any feedback	0.50	\$ 40.00
5/1/2018	Michipicoten I	Reached out a second time to Chief Patricia Tangie and Council members request a face to face discussion with MFN	0.50	\$ 40.00
		o Received a response from Chief Patricia Tangie with a cc to John Kim Bell, Irene Armstrong and Shak Gobert who are members of the MFN support team. We were told that these individuals should be included in all future correspondence.	0.25	\$ 20.00

**Summary Table Documenting Consultation Efforts**

**Goudreau Area Projects:**

<b>Date</b>	<b>First Nation</b>	<b>Activity</b>	<b>Time Spent</b>	<b>\$</b>	<b>80.00</b> <b>Hourly Costs</b>
		o Received an email from John Kim Bell advising that he was the mining advisor for Michipicoten First Nation. Mr. Bell instructed us that he lived in Toronto and that he would be happy to meet with us or set up a teleconference call via his colleague Shak Gobert who would be contacting us to set something up.	0.25	\$	20.00
		Pat Dubreuil president of MTU reached out o Mr. John Kim Bell, explaining that Richard Murphy and himself both lived in Sudbury and that a conference call would be best at this time. We currently await response from Mr. Shak Gobert for further details as to discussions and process	0.25	\$	20.00
6/17/2018	Michipicoten	Conference call with MFN John Kim Bell to review terms of MOU	2.00	\$	160.00
6/18/2018	Michipicoten	Reached an agreement with MFN, signed MOU on June 18th 2018	0.50	\$	40.00
9/18/2018	Michipicoten	Pat Dubreuil attended the MFN Citizenship Update Meeting at the Holiday Inn Sudbury (attended the 12:30pm (1-4pm) session, received a chance to talk and ask questions	4.00	\$	320.00
5/1/2019	Michipicoten	Pat Dubreuil emailed John-Kim-Bell and Chief Patricia Tangie with request to modify current MOU with MFN	0.25	\$	20.00
5/2/2019	Michipicoten	I received email from John Kim Bell indicating that they were supportive of amending the agreement as long as we remained transparent to MFN. Told they would get back to us in a few days.	0.25	\$	20.00
5/6/2019	Michipicoten	I received a telephone call from John Kim Bell indicating that he was starting to work the MTU file	1.00	\$	80.00
5/8/2019	Michipicoten	I received email from John Kim Bell requesting additional information on Goudreau Property nomenclature, Pat Dubreuil provided information	0.50	\$	40.00
5/8/2019	Michipicoten	I received New MOU which incorporates the previous MOU into new agreement. The new document increases obligations and the fees to work with MFN	1.00	\$	80.00
5/8/2019	Michipicoten	I: sent email to John-Kim Bell indicating that new MOU was not acceptable and we needed to review and discuss	0.25	\$	20.00

## Summary Table Documenting Consultation Efforts

### Goudreau Area Projects:

Date	First Nation	Activity	Time Spent	Hourly Costs
				<b>\$ 80.00</b>
5/9/2019	Michipicoten	I received response from John-Kim Bell indicating that MFN wants to work with Manitou Gold in a professional and collaborative manner. He requested that I put forward my comments and concerns for their review and consideration in order to set a platform for discussion	0.25	\$ 20.00
5/18/2019	Michipicoten	I John Kim Bell sent email saying he was still working on time to discuss MOU, he was busy with other IBA's and obligations	0.25	\$ 20.00
5/21/2019	Michipicoten	I received another email from John Kim Bell suggesting that I provide him with a list of issues and concerns I have with the draft (Agreement)	0.25	\$ 20.00
5/27/2019	Michipicoten	I request from John Kim Bell to go over the MOU	2.00	\$ 160.00
5/27/2019	Michipicoten	I received email from John Kim Bell explaining why MFN changed from an MOU to an Agreement style of document. We set a time to speak at 1pm	1.00	\$ 80.00
5/27/2019	Michipicoten	I Spoke with John Kim Bell, explained how the agreement did not honor the original MOU and that several points needed to be amended. We agreed on several terms and the percentage for assessment costs as per original MOU including the one time payout	2.00	\$ 160.00
6/3/2019	Michipicoten	I Received request from John Kim Bell requesting for Manitou Gold written comments following discussion	0.50	\$ 40.00
6/3/2019	Michipicoten	I indicated that I was on holidays and would get back to him upon my return	0.25	\$ 20.00
6/4/2019	Michipicoten	I sent John Kim Bell all of the key points that require review within the agreement	0.50	\$ 40.00
6/18/2019	Michipicoten	I sent John Kim Bell follow up inquiry on the email I had sent requesting feedback	0.50	\$ 40.00
6/18/2019	Michipicoten	I received response from John Kim Bell that the review was on his to do list and he would get back to us with favorable terms	0.25	\$ 20.00
6/18/2019	Michipicoten	I sent acknowledgement	0.25	\$ 20.00
6/18/2019	Michipicoten	I John sent email indicating that MFN would be supportive of Manitou Golds efforts on the GLDZ.	0.50	\$ 40.00

**Summary Table Documenting Consultation Efforts**

**Goudreau Area Projects:**

<b>Date</b>	<b>First Nation</b>	<b>Activity</b>	<b>Time Spent</b>	<b>\$</b>	<b>80.00</b> <b>Hourly Costs</b>
7/16/2019	Michipicoten	I received an email from John Kim Bell telling us that new information has been brought to them regarding highly sensitive area around Dog Lake given there is a MCFN reserve and also known archaeological paintings and sacred sites off the lake. Was asked to contact Aaron Bumstead to arrange a meeting with Chief and Council right away.	0.50	\$	40.00
7/16/2019	Michipicoten	I receive email from Aaron Bumstead of MCFN requesting meeting for July 23rd at 9am at the Michipicoten First Nation office in Wawa	0.50	\$	40.00
7/16/2019	Michipicoten	I exchanged emails with Chief Patricia Tangie explaining that the identified sites were not new sites and that they had been accounted for in the permit applications and also acknowledged by the Missanabie Cree First Nations, we were asked to bring good quality maps for discussions	0.50	\$	40.00
7/19/2019	Michipicoten	I Aaron Bumstead coordinated a meeting via email for July 23rd 9-10:30 am, they indicated their local Historian could no longer attend meeting and requested we meet to better get acquainted with MTU, they requested we bring maps of the South Western part of our project requests in order to review during the meeting	4.00	\$	320.00
7/23/2019	Michipicoten	I travelled to Wawa 1060kms @.55cents/km		\$	583.00
7/23/2019	Michipicoten	I received an email from Jessica Labranche acknowledging our presence at the meeting which was held at the MFN head office, she also request I send them electronic copies of the maps I left with them following the meeting.	0.50	\$	40.00
7/23/2019	Michipicoten	I John Kim Bell also request the maps be sent to himself.	0.25	\$	20.00
7/25/2019	Michipicoten	I John Kim Bell identified the presence of Dr. Bill Weaver and Dr. Allan Morton archaeologists consultants for MFN. He indicated that they would be present for our next meeting. He also requested I forward the provincial archeological document that I had referenced during our meeting which identified the 26 known traditional knowledge sites in and around the Dog Lake area. This document was not known to them and they wanted a copy for their records.	0.50	\$	40.00

## Summary Table Documenting Consultation Efforts

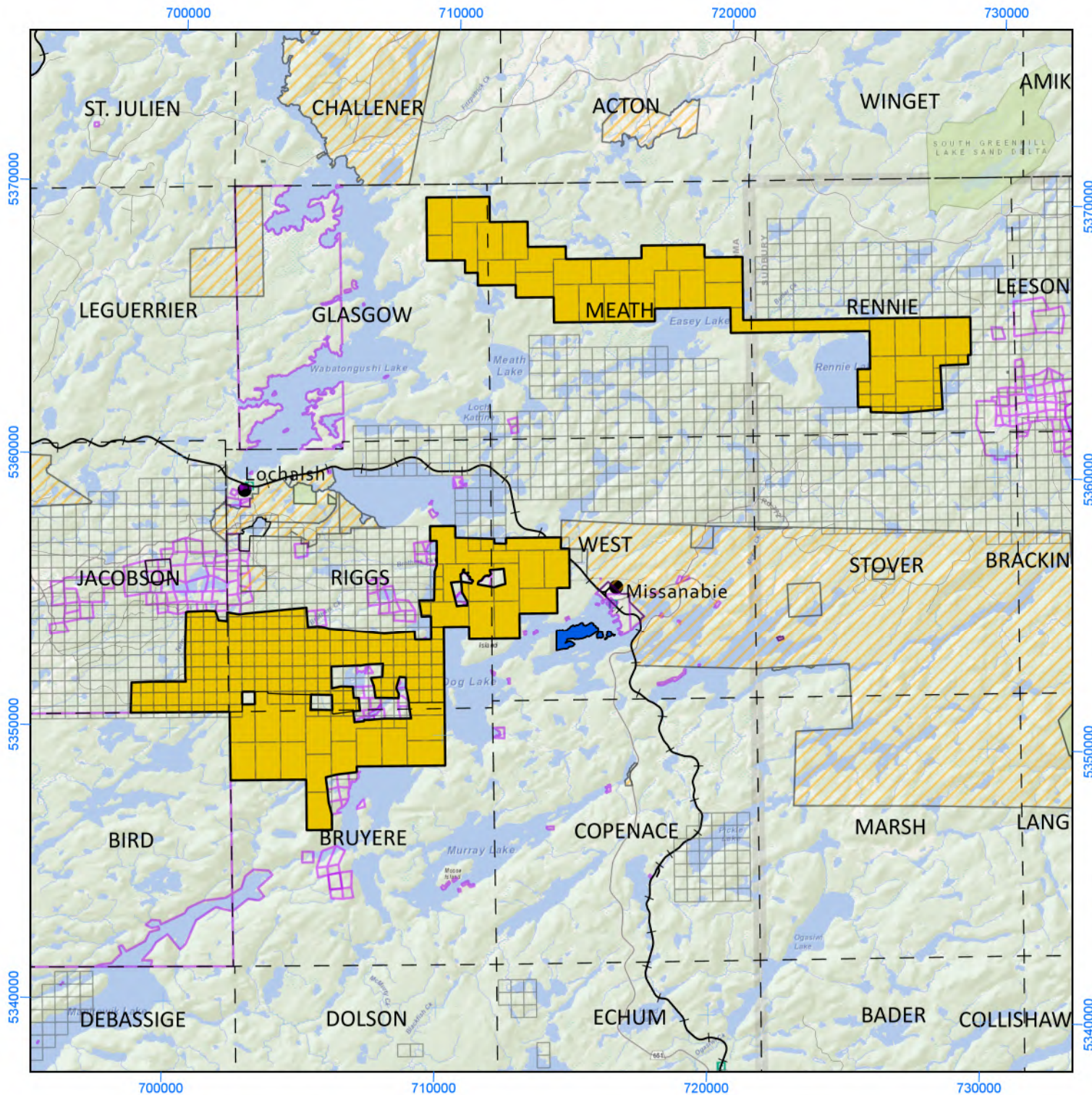
### Goudreau Area Projects:

Date	First Nation	Activity	Time Spent	Hourly Costs
				<b>\$ 80.00</b>
7/25/2019	Consultant	I contact my FN consultant (I will withhold his name) someone retired from the MNM who knows the history and contracts which have been signed historically. We exchanged thoughts and discussed the possible outcomes of different strategies and how to implement them	0.25	\$ 20.00
7/29/2019	Michipicoten	I Map files were sent to John Kim Bell and J Labranche and other members who requested using Wettransfer file transfer protocols technology	0.50	\$ 40.00
7/29/2019	Michipicoten	I MFN scheduled a meeting with archeologist and Conquest for July 30th 10am in Wawa	0.50	\$ 40.00
7/30/2019	Michipicoten	I meeting	4.00	\$ 320.00
7/30/2019	Michipicoten	I travelled to Wawa 1060kms @.55cents/km		\$ 583.00
8/7/2019	Michipicoten	I A Benson sent letter to Tony Scarr of MNM and copied John Kim Bell, myself, Chief Tangie and Jessica Labranche, the letter states that MTU and MFN have met and that we have agreed to review Traditional Knowledge areas that rest within the oval areas MTU had identified as potential targets.	0.50	\$ 40.00
8/12/2019	Michipicoten	I receive email from Allan Morton of Blue Stone Research indicating that he would like to perform stage one survey on the areas of prioritization. They were to determine possible costs based on areas of interest.	0.50	\$ 40.00
8/13/2019	Michipicoten	I received email from John Kim Bell, acknowledging my previous email regarding the areas of interest. Their new map had much larger circles (5km radius) which was way out of scope for the proposed work. John told us this would be revised and addressed so that areas were more manageable.	0.50	\$ 40.00
8/20/2019	Michipicoten	I email was sent to Allan Morton and John Kim Bell regarding the proposed work activities in order to clarify our intentions, this was also to help them realize that the areas of interest were far from the known 26 provincially identified FN sites.	0.50	\$ 40.00

**Summary Table Documenting Consultation Efforts**

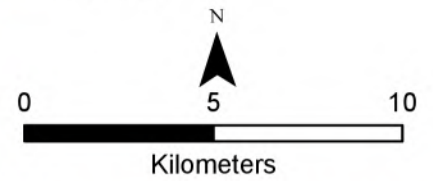
**Goudreau Area Projects:**

<b>Date</b>	<b>First Nation</b>	<b>Activity</b>	<b>Time Spent</b>	<b>Hourly Costs</b>
				<b>\$ 80.00</b>
9/5/2019	Michipicoten	Allan Morton had request MTU provide the digital version of the Missanabie Cree First Nation traditional maps. We explained that this was not possible and that we left the physical maps with them as an inkind gesture. The explanation was that they did not want to share their own existing traditional knowledge maps with us claiming we needed to pay to have our own produced... the message was therefore receprocal as to providing other FN maps which we had in our possession...	0.50	\$ 40.00
9/6/2019	Michipicoten	Telephone conversation with Allan Morton regarding maps, locatons, understanding of areas of interest etc...	2.00	\$ 160.00
			<b>subtotal</b>	<b>\$ 12,360.00</b>



**Legend**

- Project Area
- FN Reserve
- Cell Claim
- Alienation
- Disposition
- Township Boundary
- Settlement
- Highway
- Road
- Railway



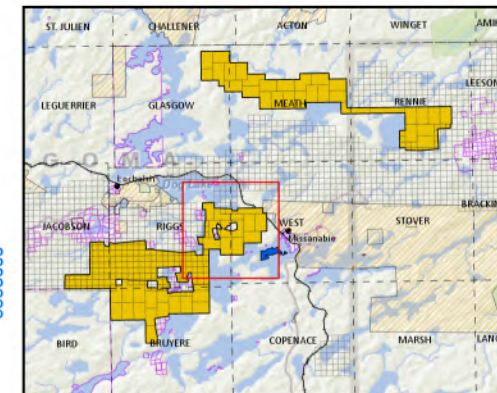
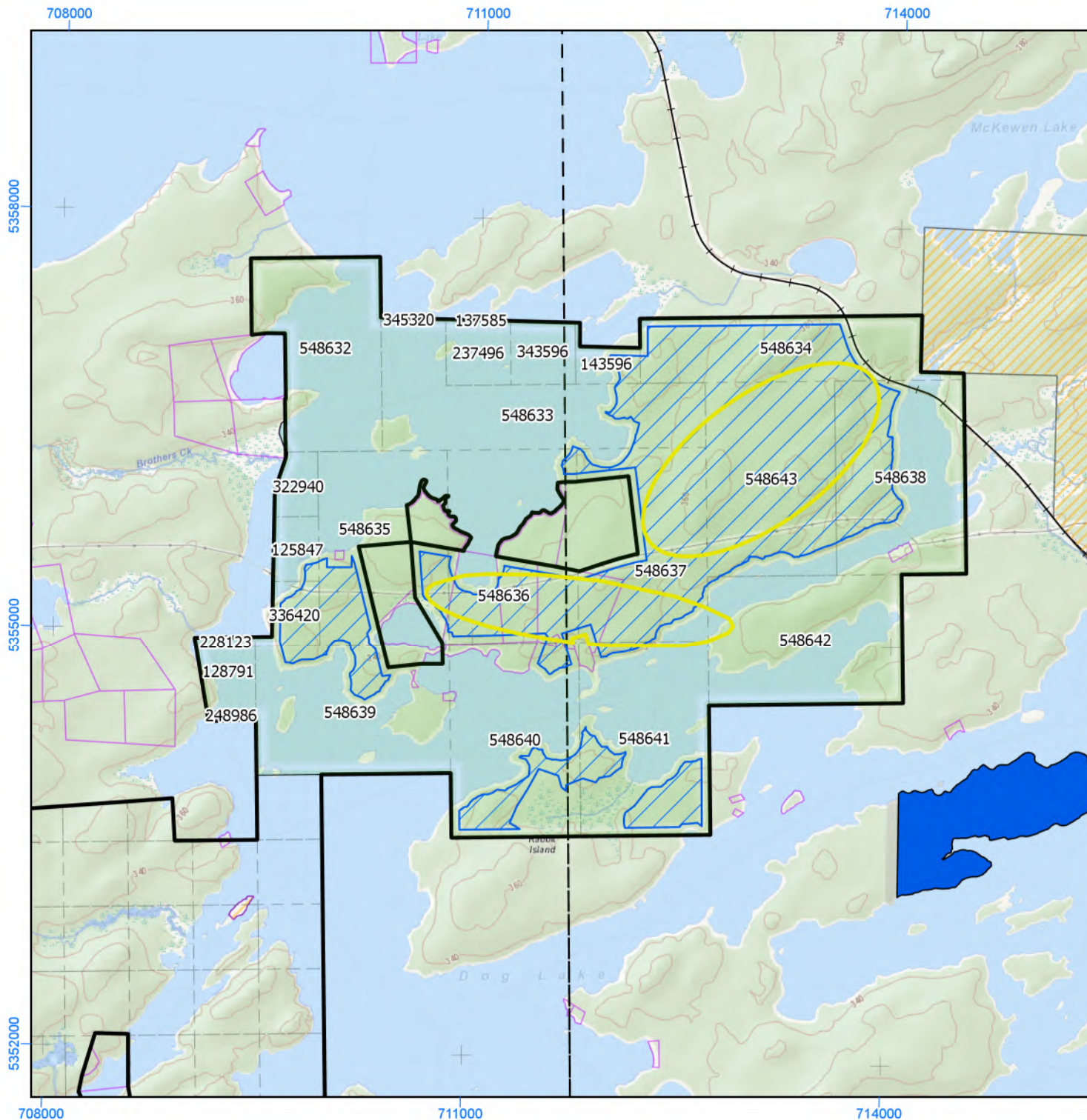
**ManitouGold Inc.**

**Goudreau Area Project  
Regional Location Map**

Spatial Reference  
 PCS: NAD 1983 Ontario MNR Lambert  
 Datum: North American 1983  
 Projection: Lambert Conformal Conic

Scale: 1:200,000  
 Date: April, 2019





**Legend**

- Project Area
- FN Reserve
- Cell Claim
- Alienation

**Dispositions**

- Dispositions
- Township Boundary
- Lake
- River

**Proposed Exploration Activities**

- Stripping and Trenching
- Line Cutting and Geophysical Surveys
- Diamond Drilling

N

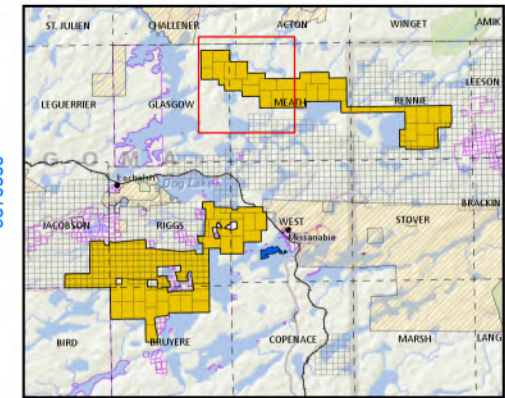
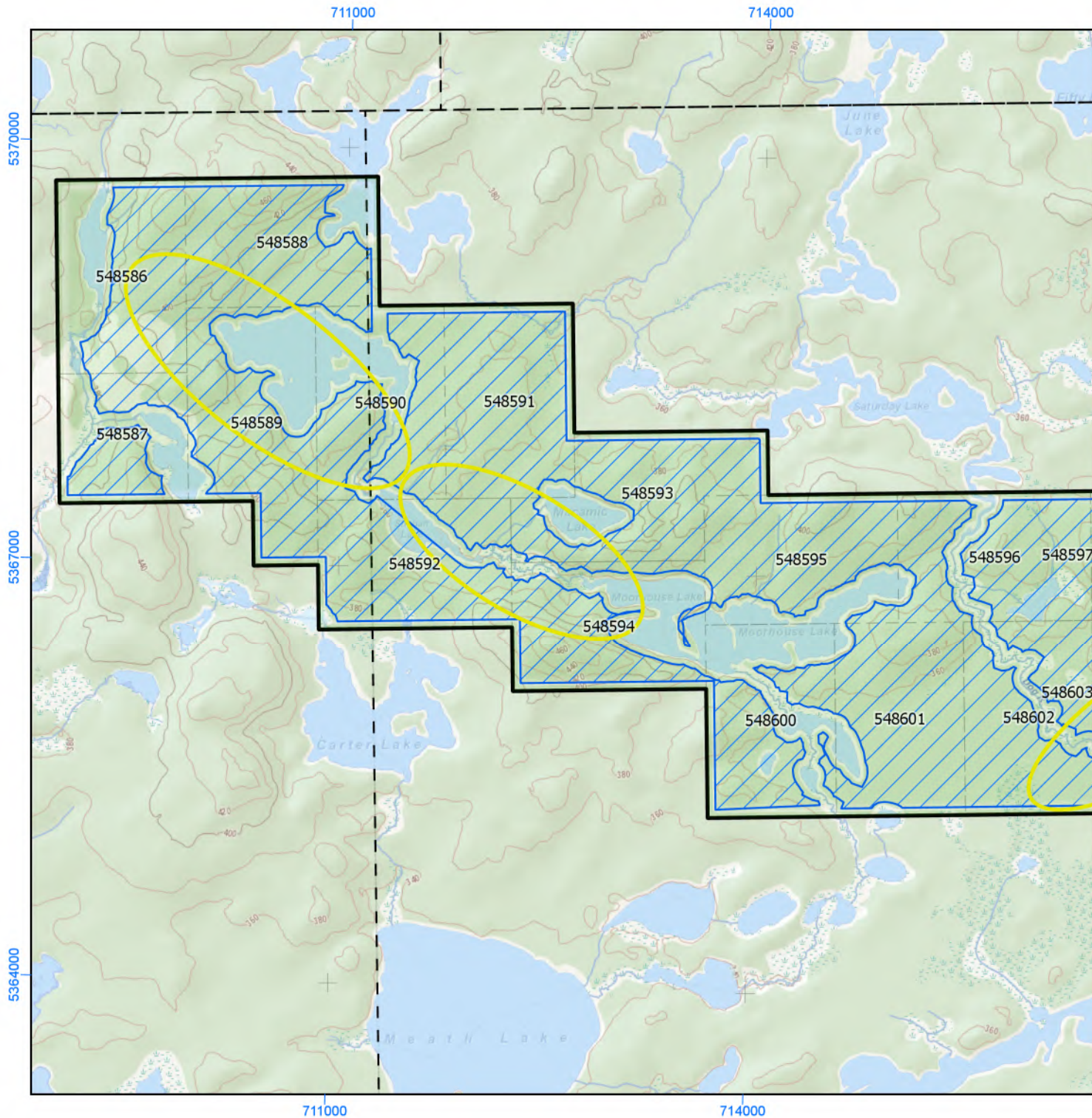
0      1      2

Kilometers

**ManitouGold Inc.**

**Goudreau Area Project  
Proposed Exploration Activities**

PCS: NAD 1983 Ontario MNR Lambert      Scale: 1:40,000  
 Datum: North American 1983      Date: April, 2019  
 Projection: Lambert Conformal Conic

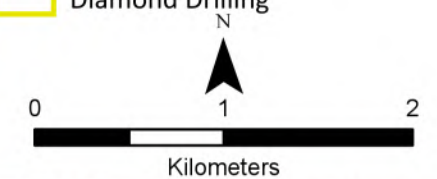


**Legend**

- Project Area
- FN Reserve
- Cell Claim
- Alienation
- Dispositions**
- Dispositions
- Township Boundary
- Lake
- River

**Proposed Exploration Activities**

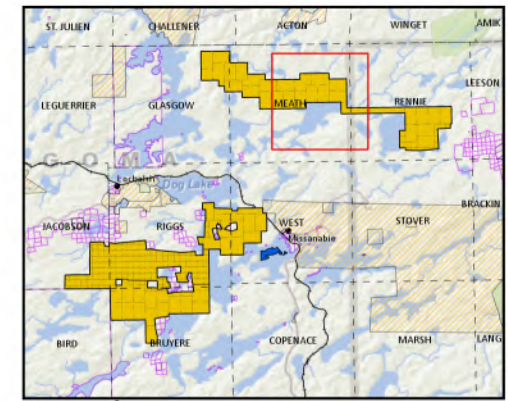
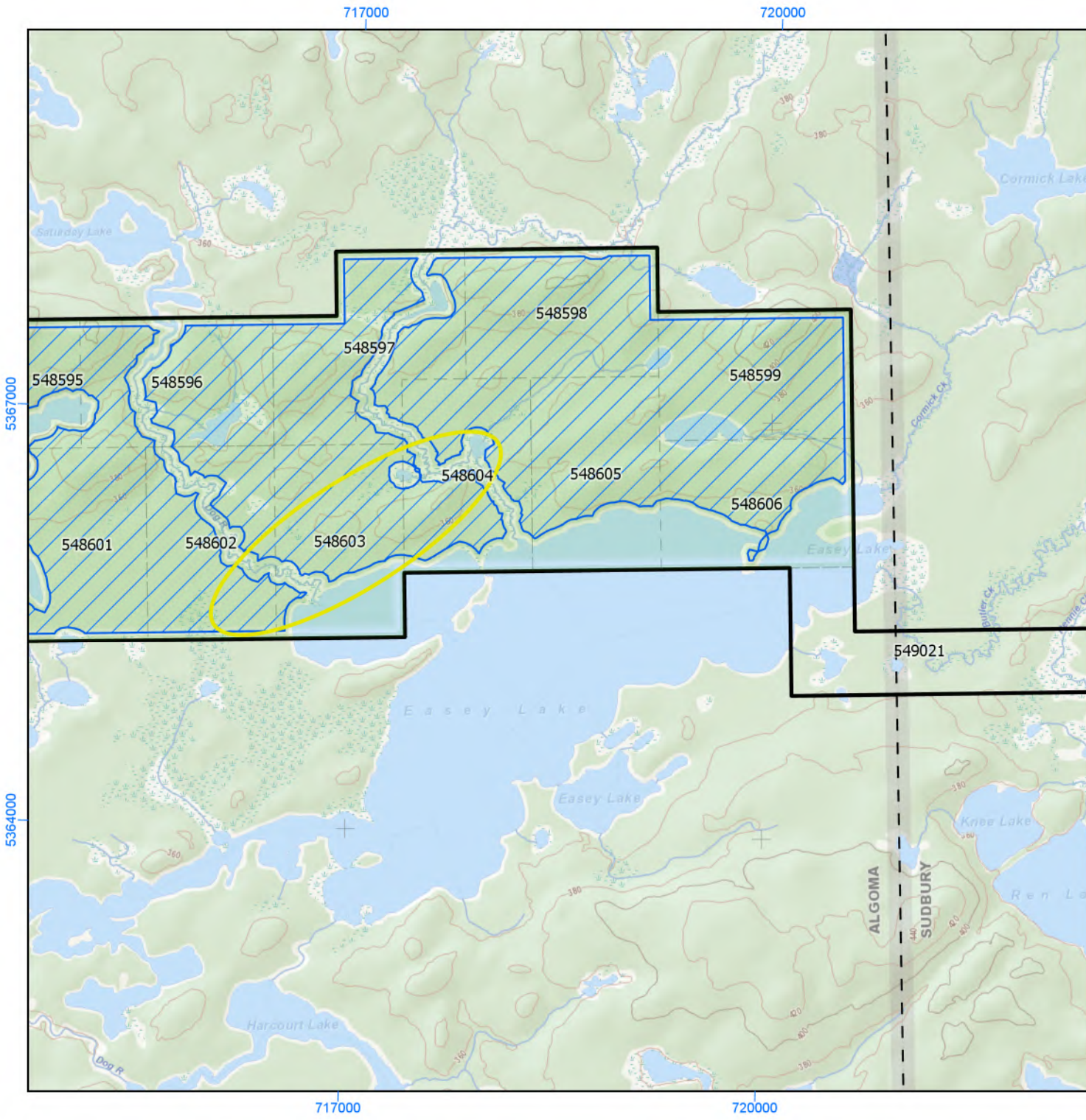
- Stripping and Trenching
- Line Cutting and Geophysical Surveys
- Diamond Drilling



**ManitouGold Inc.**

**Goudreau Area Project  
Proposed Exploration Activities**

PCS: NAD 1983 Ontario MNR Lambert Datum: North American 1983 Projection: Lambert Conformal Conic Scale: 1:40,000 Date: April, 2019



**Legend**

- Project Area
- FN Reserve
- Cell Claim
- Alienation

**Dispositions**

- Dispositions
- Township Boundary
- Lake
- River

**Proposed Exploration Activities**

- Stripping and Trenching
- Line Cutting and Geophysical Surveys
- Diamond Drilling

N

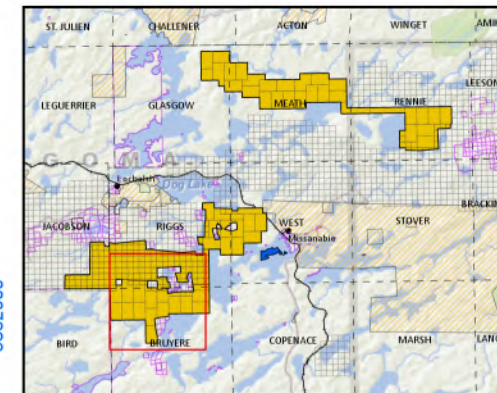
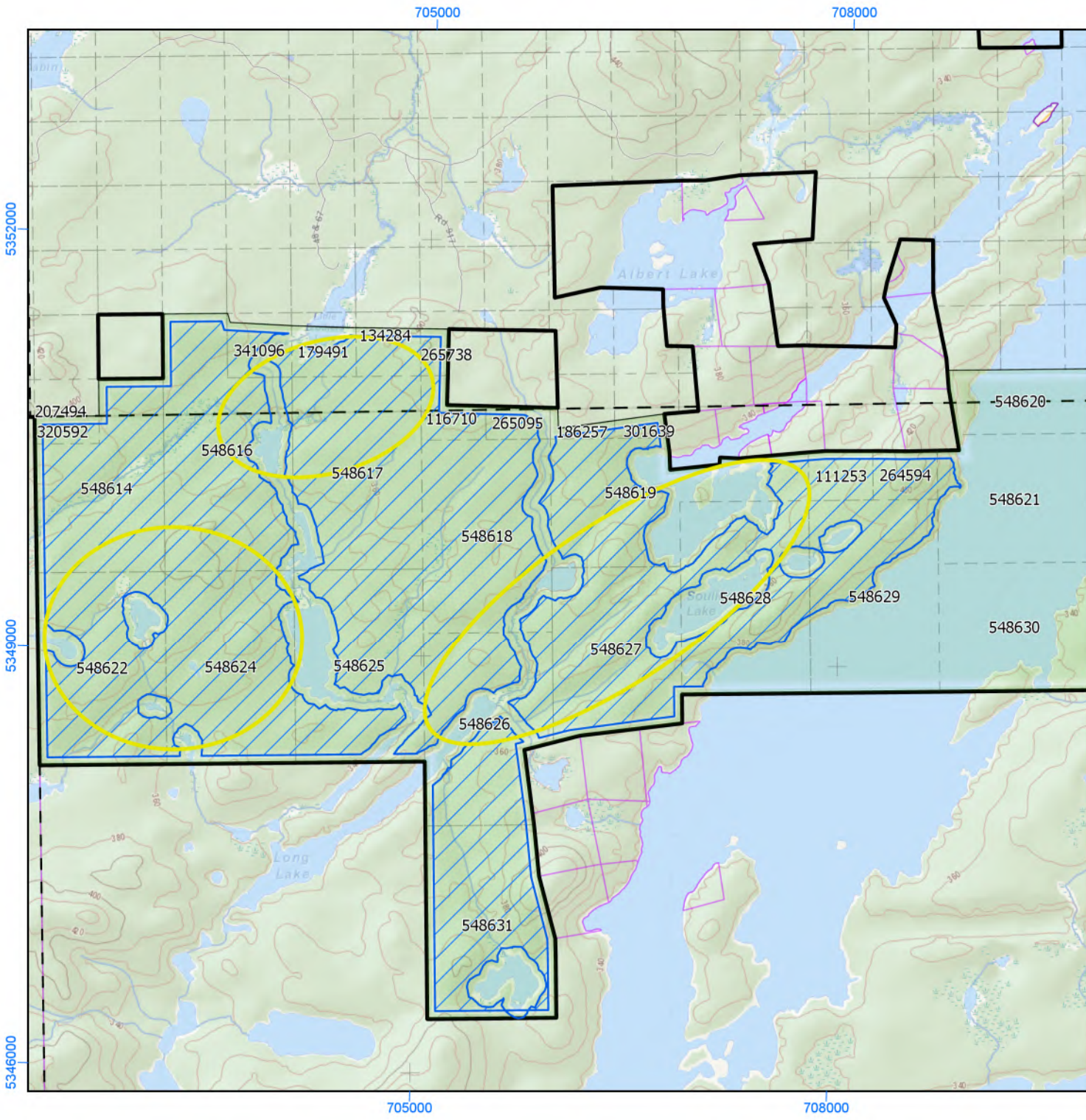
0 1 2

Kilometers

**ManitouGold Inc.**

**Goudreau Area Project  
Proposed Exploration Activities**

PCS: NAD 1983 Ontario MNR Lambert      Scale: 1:40,000  
 Datum: North American 1983              Date: April, 2019  
 Projection: Lambert Conformal Conic



**Legend**

- Project Area
- FN Reserve
- Cell Claim
- Alienation

**Dispositions**

- Dispositions
- Township Boundary
- Lake
- River

**Proposed Exploration Activities**

- Stripping and Trenching
- Line Cutting and Geophysical Surveys
- Diamond Drilling

N

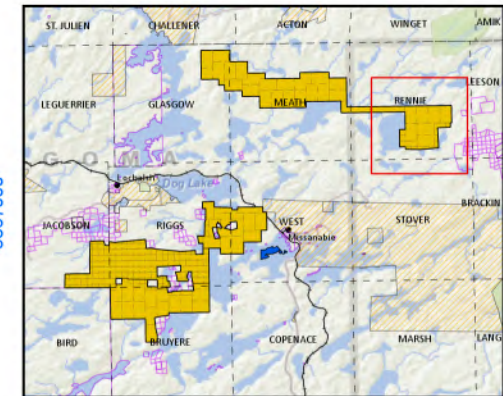
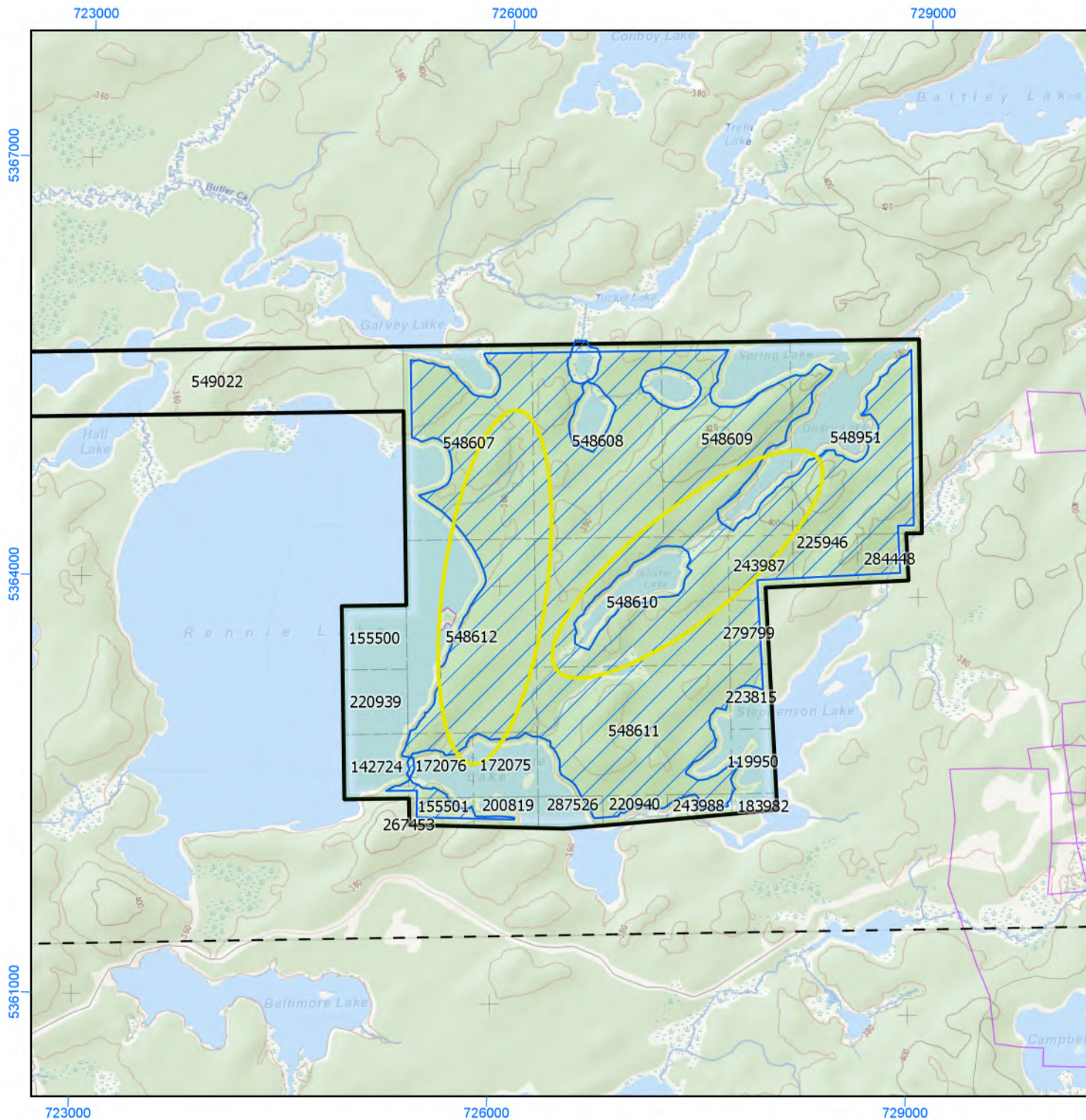
0 1 2

Kilometers

**ManitouGold Inc.**

**Goudreau Area Project  
Proposed Exploration Activities**

PCS: NAD 1983 Ontario MNR Lambert Datum: North American 1983 Projection: Lambert Conformal Conic Scale: 1:40,000 Date: April, 2019



**Legend**

- Project Area
- FN Reserve
- Cell Claim
- Alienation

**Dispositions**

- Dispositions
- Township Boundary
- Lake
- River

**Proposed Exploration Activities**

- Stripping and Trenching
- Line Cutting and Geophysical Surveys
- Diamond Drilling

N

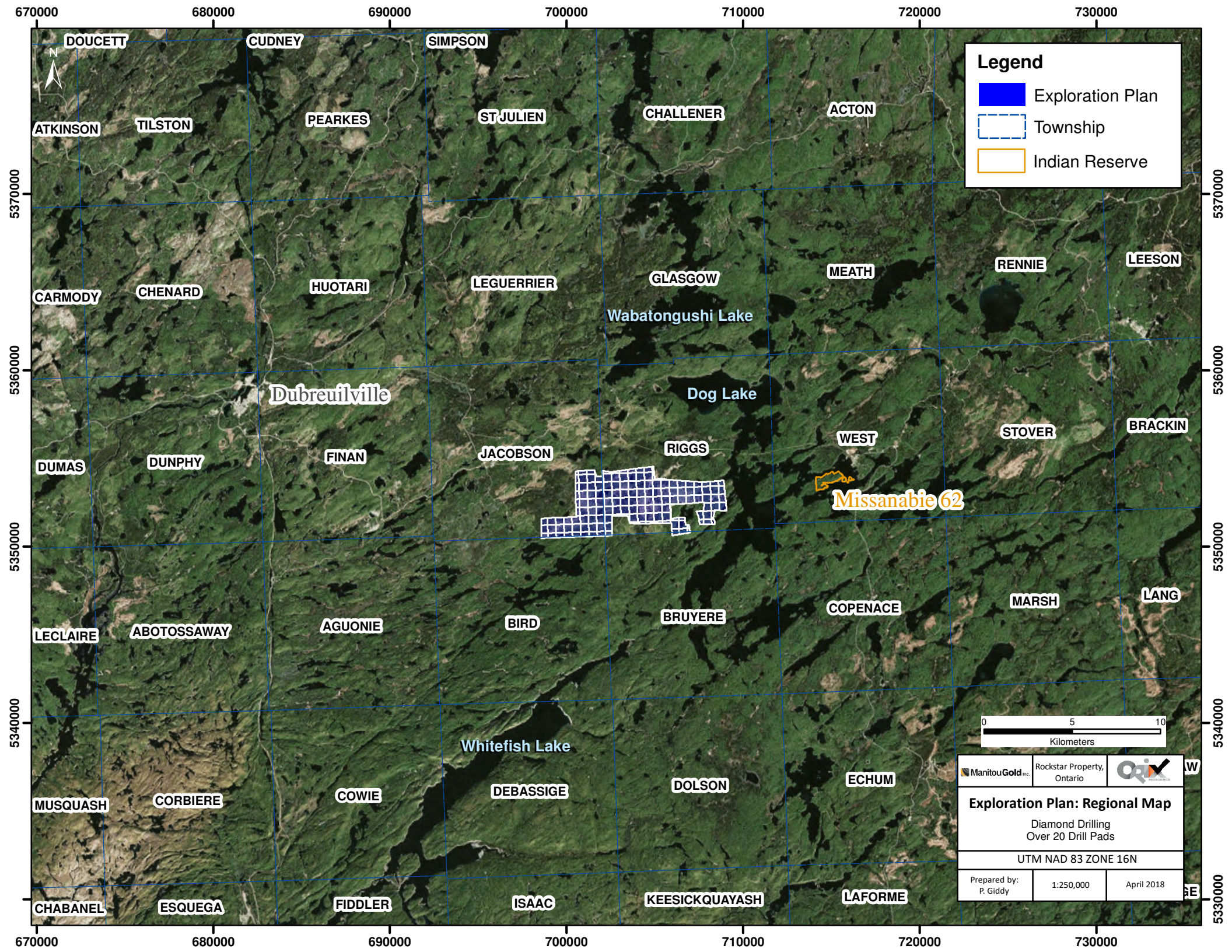
0 1 2

Kilometers

**ManitouGold Inc.**

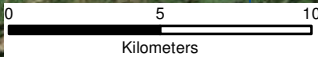
**Goudreau Area Project  
Proposed Exploration Activities**

PCS: NAD 1983 Ontario MNR Lambert      Scale: 1:40,000  
 Datum: North American 1983      Date: April, 2019  
 Projection: Lambert Conformal Conic

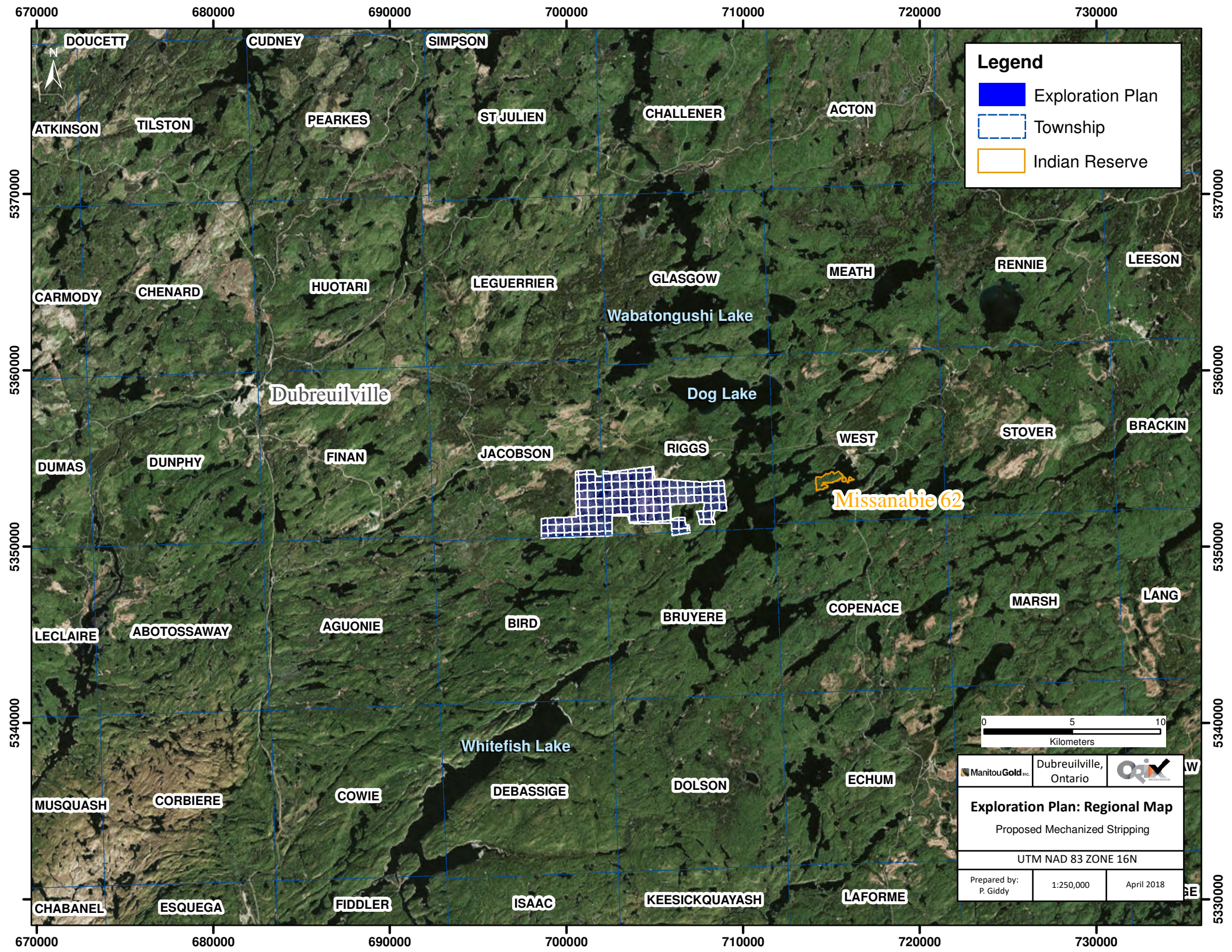


**Legend**

- Exploration Plan
- Township
- Indian Reserve



	Rockstar Property, Ontario	
<b>Exploration Plan: Regional Map</b>		
Diamond Drilling Over 20 Drill Pads		
UTM NAD 83 ZONE 16N		
Prepared by: P. Giddy	1:250,000	April 2018



**Legend**

- Exploration Plan
- Township
- Indian Reserve

0 5 10  
Kilometers

ManitouGold Inc. Dubreuilville, Ontario Oxi

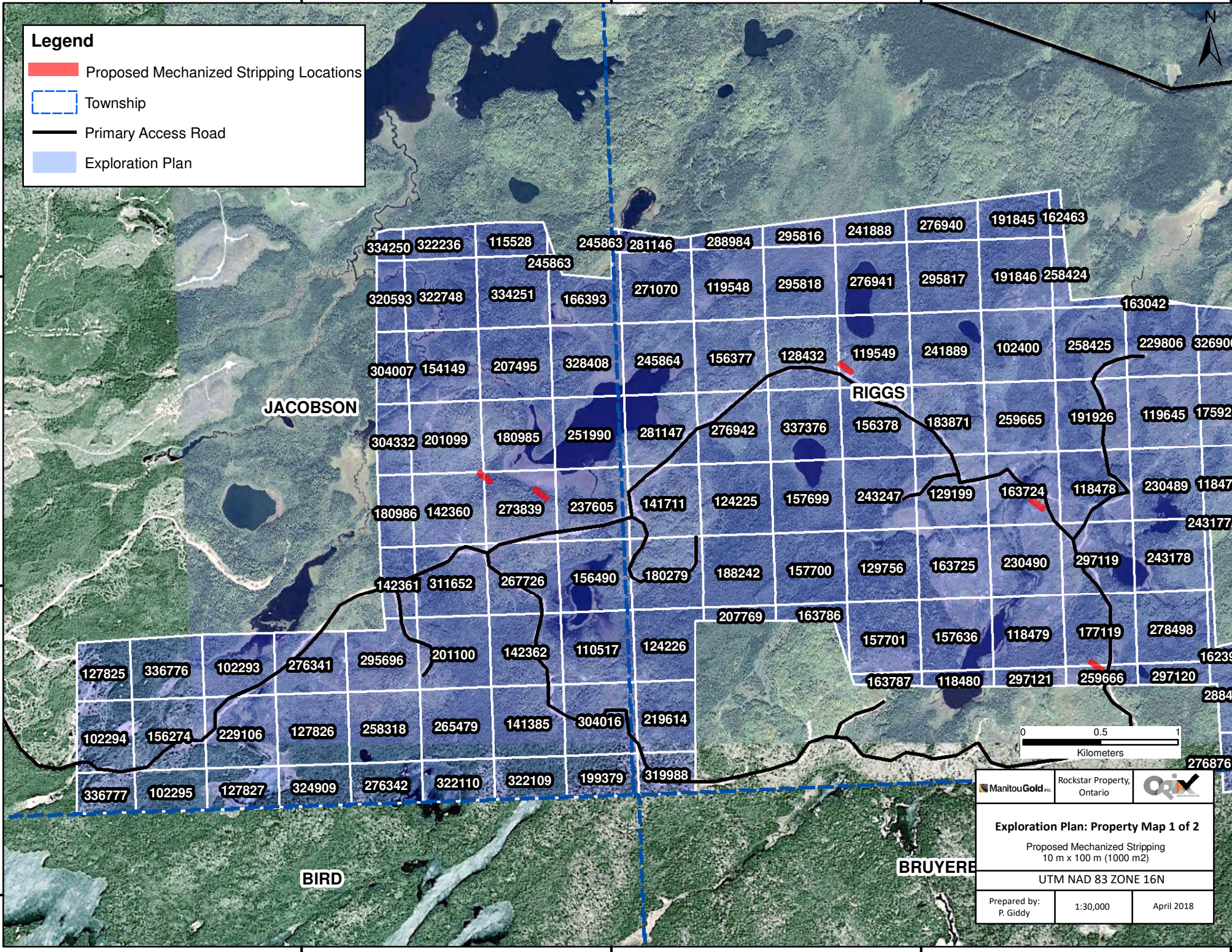
**Exploration Plan: Regional Map**  
Proposed Mechanized Stripping

UTM NAD 83 ZONE 16N

Prepared by: P. Giddy 1:250,000 April 2018

**Legend**

- Proposed Mechanized Stripping Locations
- Township
- Primary Access Road
- Exploration Plan



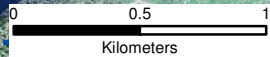
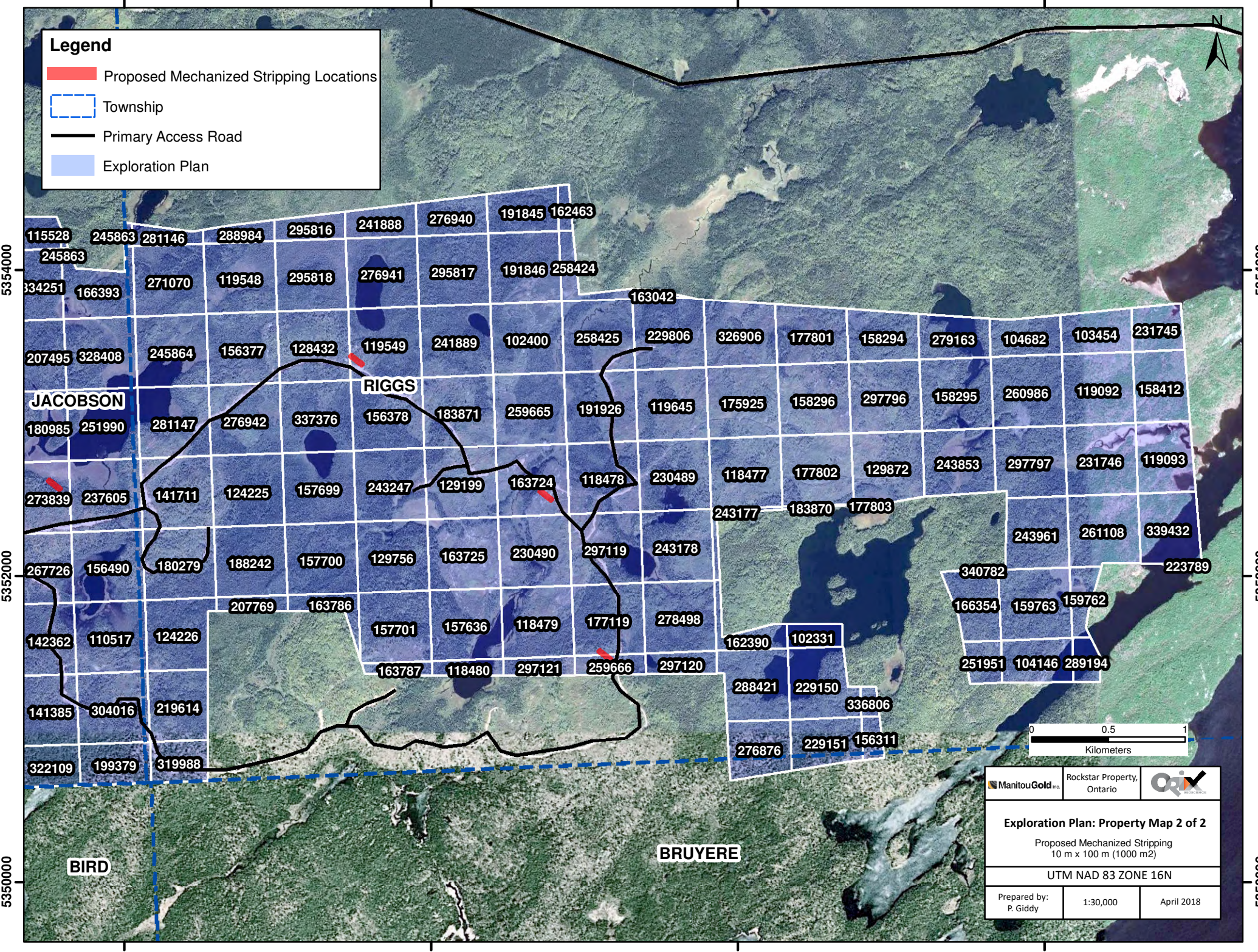
334250	322236	115528	245863	281146	288984	295816	241888	276940	191845	162463
320593	322748	334251	166393	271070	119548	295818	276941	295817	191846	258424
304007	154149	207495	328408	245864	156377	128432	119549	241889	102400	258425
304332	201099	180985	251990	281147	276942	337376	156378	183871	259665	191926
180986	142360	273839	237605	141711	124225	157699	243247	129199	163724	118478
142361	311652	267726	156490	180279	188242	157700	129756	163725	230490	297119
127825	336776	102293	276341	295696	201100	142362	110517	124226	157701	157636
102294	156274	229106	127826	258318	265479	141385	304016	219614	163787	118480
336777	102295	127827	324909	276342	322110	322109	199379	319988	163786	118479
									259666	297121
									297120	2884
									276876	

ManitouGold Inc.	Rockstar Property, Ontario	
<b>Exploration Plan: Property Map 1 of 2</b>		
Proposed Mechanized Stripping 10 m x 100 m (1000 m <sup>2</sup> )		
UTM NAD 83 ZONE 16N		
Prepared by: P. Giddy	1:30,000	April 2018



**Legend**

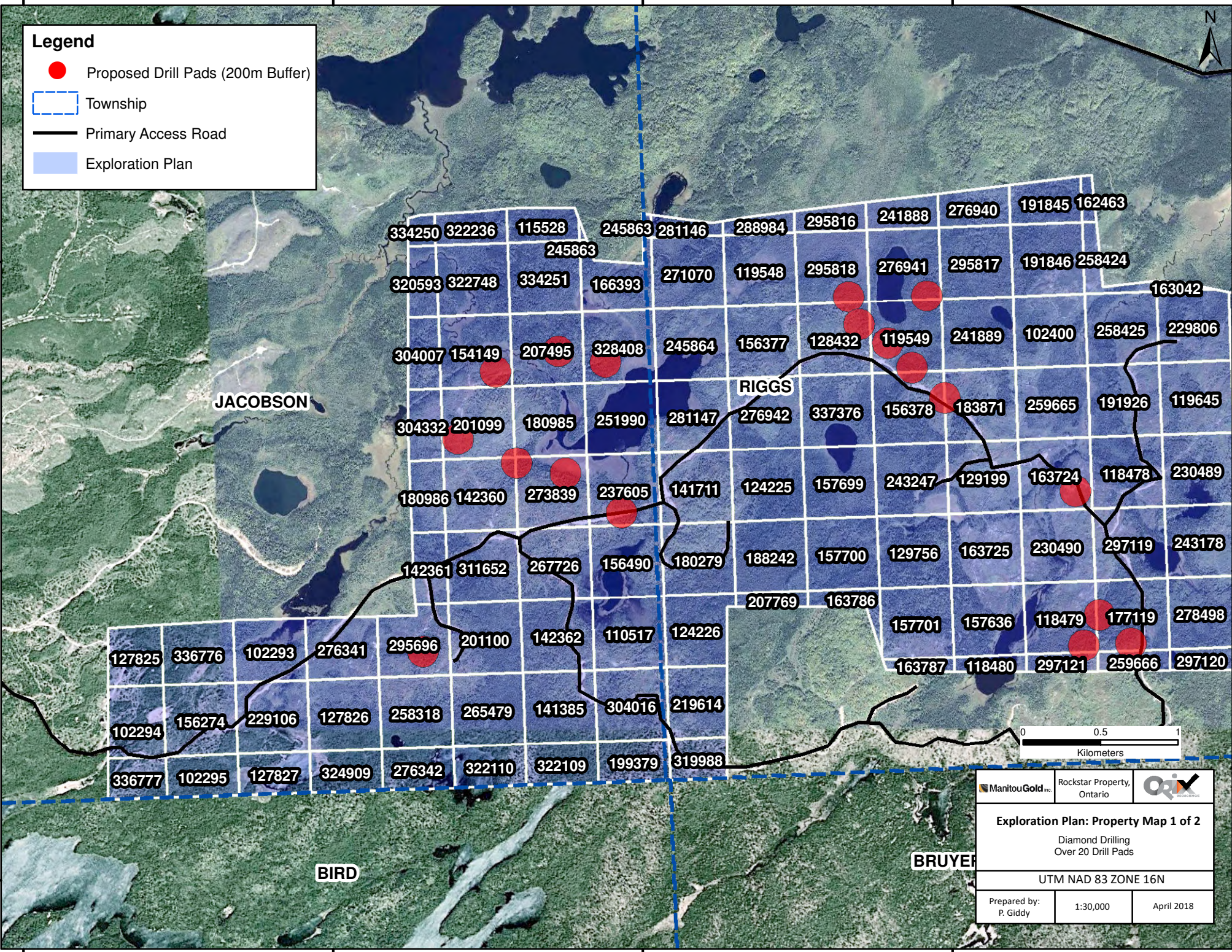
- Proposed Mechanized Stripping Locations
- Township
- Primary Access Road
- Exploration Plan



ManitouGold Inc.	Rockstar Property, Ontario	
<b>Exploration Plan: Property Map 2 of 2</b>		
Proposed Mechanized Stripping 10 m x 100 m (1000 m <sup>2</sup> )		
UTM NAD 83 ZONE 16N		
Prepared by: P. Giddy	1:30,000	April 2018

**Legend**

- Proposed Drill Pads (200m Buffer)
- Township
- Primary Access Road
- Exploration Plan

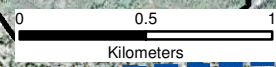


JACOBSON

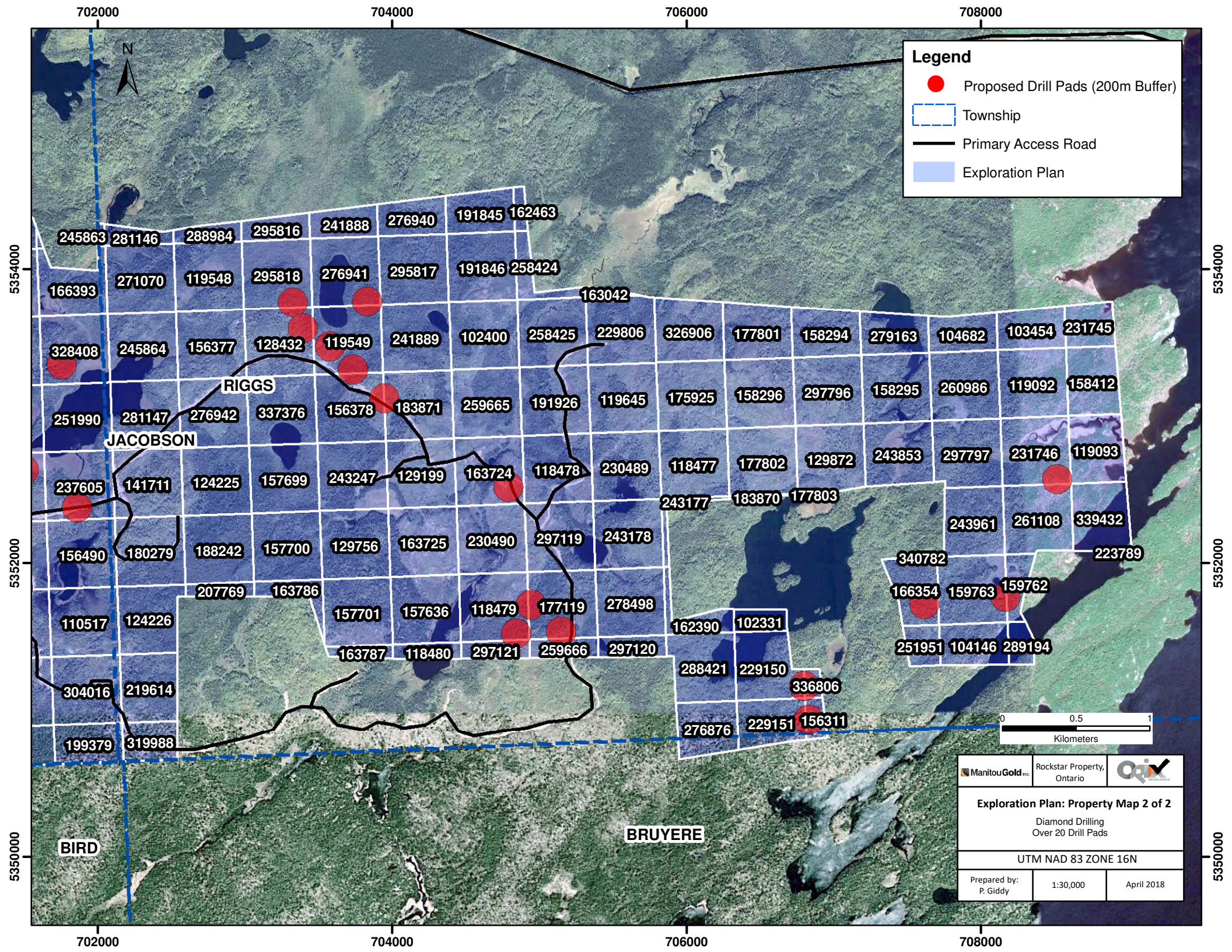
RIGGS

BIRD

BRUYER

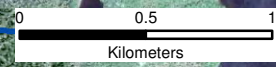


ManitouGold Inc.	Rockstar Property, Ontario	
<b>Exploration Plan: Property Map 1 of 2</b> Diamond Drilling Over 20 Drill Pads		
UTM NAD 83 ZONE 16N		
Prepared by: P. Giddy	1:30,000	April 2018

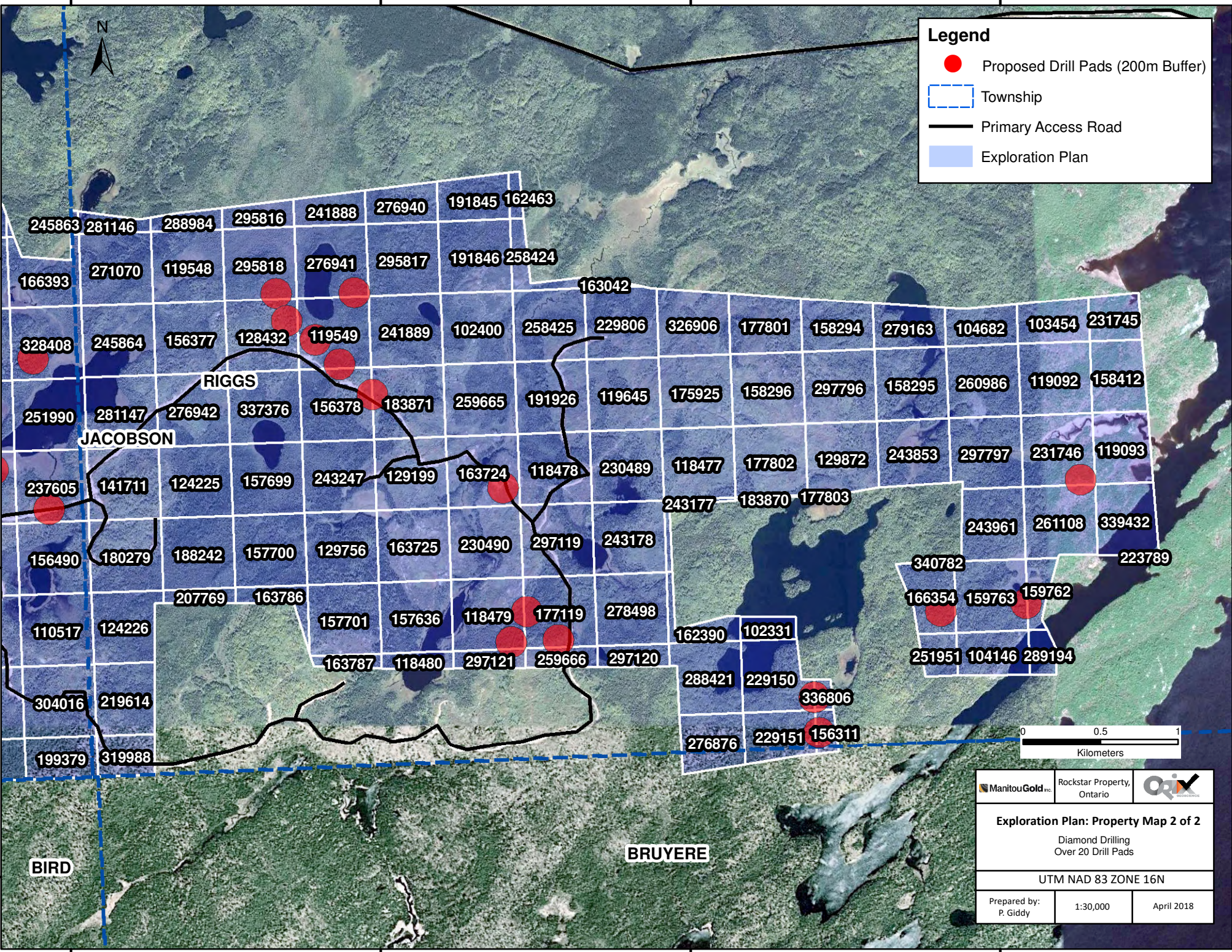


**Legend**

- Proposed Drill Pads (200m Buffer)
- Township
- Primary Access Road
- Exploration Plan



ManitouGold Inc.	Rockstar Property, Ontario	
<b>Exploration Plan: Property Map 2 of 2</b>		
Diamond Drilling Over 20 Drill Pads		
UTM NAD 83 ZONE 16N		
Prepared by: P. Giddy	1:30,000	April 2018



BIRD

BRUYERE

RIGGS

JACOBSON

TENURE_N UM	TITLE_TY_ 1	Status	CELL_ID	LEGACY_C LAIM	PROPERTY	TOWNSHIP	Due_Date
339432	SCMC	Active	42C08B211	1243425	Rockstar	RIGGS	9/25/2020
104146	BCMC	Active	42C08B249	1243424	Rockstar	RIGGS	9/25/2020
103454	BCMC	Active	42C08B150	1243425	Rockstar	RIGGS	9/25/2020
				1243425,			
104682	BCMC	Active	42C08B149	1243427	Rockstar	RIGGS	9/25/2020
119092	SCMC	Active	42C08B170	1243425	Rockstar	RIGGS	9/25/2020
119093	SCMC	Active	42C08B191	1243425	Rockstar	RIGGS	9/25/2020
158412	SCMC	Active	42C08B171	1243425	Rockstar	RIGGS	9/25/2020
159762	SCMC	Active	42C08B230	1243424	Rockstar	RIGGS	9/25/2020
159763	SCMC	Active	42C08B229	1243424	Rockstar	RIGGS	9/25/2020
166354	BCMC	Active	42C08B228	1243424	Rockstar	RIGGS	9/25/2020
223789	SCMC	Active	42C08B231	1243425	Rockstar	RIGGS	9/25/2020
231745	BCMC	Active	42C08B151	1243425	Rockstar	RIGGS	9/25/2020
231746	SCMC	Active	42C08B190	1243425	Rockstar	RIGGS	9/25/2020
				1243424,			
243961	BCMC	Active	42C08B209	1243425	Rockstar	RIGGS	9/25/2020
251951	BCMC	Active	42C08B248	1243424	Rockstar	RIGGS	9/25/2020
				1243424,			
261108	SCMC	Active	42C08B210	1243425	Rockstar	RIGGS	9/25/2020
				1243425,			
260986	SCMC	Active	42C08B169	1243427	Rockstar	RIGGS	9/25/2020
289194	BCMC	Active	42C08B250	1243424	Rockstar	RIGGS	9/25/2020
				1243425,			
297797	BCMC	Active	42C08B189	1243427	Rockstar	RIGGS	9/25/2020
340782	BCMC	Active	42C08B208	1243424	Rockstar	RIGGS	9/25/2020
				3012012,			
				4218045,			
102400	SCMC	Active	42C08B142	4227865	Rockstar	RIGGS	9/25/2020
102331	BCMC	Active	42C08B226	4247652	Rockstar	RIGGS	9/25/2020
				3012012,			
119549	SCMC	Active	42C08C160	4227865	Rockstar	RIGGS	9/25/2020
				1243427,			
118477	SCMC	Active	42C08B185	4227864	Rockstar	RIGGS	9/25/2020
118478	SCMC	Active	42C08B183	4227864	Rockstar	RIGGS	9/25/2020
118479	SCMC	Active	42C08B222	4227864	Rockstar	RIGGS	9/25/2020
				4227864,			
118480	BCMC	Active	42C08B241	4247651	Rockstar	RIGGS	9/25/2020
				1243426,			
				1243427,			
119645	SCMC	Active	42C08B164	4227864	Rockstar	RIGGS	9/25/2020
				4227864,			
				4227865,			
129199	SCMC	Active	42C08B181	4247651	Rockstar	RIGGS	9/25/2020
129872	BCMC	Active	42C08B187	1243427	Rockstar	RIGGS	9/25/2020
129756	SCMC	Active	42C08C220	4247651	Rockstar	RIGGS	9/25/2020

TENURE_N UM	TITLE_TY_ 1	Status	CELL_ID	LEGACY_C LAIM	PROPERTY	TOWNSHIP	Due_Date
156378	SCMC	Active	42C08C180	1243431, 3012012, 4227865	Rockstar	RIGGS BRUYERE,	9/25/2020
156311	SCMC	Active	42C08B267	4247652	Rockstar	RIGGS	9/25/2020
157701	SCMC	Active	42C08C240	4247651	Rockstar	RIGGS	9/25/2020
158294	BCMC	Active	42C08B147	1243427	Rockstar	RIGGS	9/25/2020
158295	SCMC	Active	42C08B168	1243427	Rockstar	RIGGS	9/25/2020
158296	SCMC	Active	42C08B166	1243427	Rockstar	RIGGS	9/25/2020
157636	SCMC	Active	42C08B221	4227864, 4247651	Rockstar	RIGGS	9/25/2020
163724	SCMC	Active	42C08B182	4218045, 4227864, 4227864,	Rockstar	RIGGS	9/25/2020
163725	SCMC	Active	42C08B201	4247651	Rockstar	RIGGS	9/25/2020
162463	SCMC	Active	42C08B103	3012012	Rockstar	RIGGS	9/25/2020
163042	BCMC	Active	42C08B124	1243426	Rockstar	RIGGS	9/25/2020
163787	BCMC	Active	42C08C260	4247651	Rockstar	RIGGS	9/25/2020
162390	BCMC	Active	42C08B225	4227864, 4247652	Rockstar	RIGGS	9/25/2020
175925	SCMC	Active	42C08B165	1243426, 1243427,	Rockstar	RIGGS	9/25/2020
177801	BCMC	Active	42C08B146	4227864	Rockstar	RIGGS	9/25/2020
177802	SCMC	Active	42C08B186	1243427	Rockstar	RIGGS	9/25/2020
177803	BCMC	Active	42C08B207	1243427	Rockstar	RIGGS	9/25/2020
177119	SCMC	Active	42C08B223	4227864	Rockstar	RIGGS	9/25/2020
183870	BCMC	Active	42C08B206	1243427	Rockstar	RIGGS	9/25/2020
183871	SCMC	Active	42C08B161	4227865	Rockstar	RIGGS	9/25/2020
191845	SCMC	Active	42C08B102	3012012	Rockstar	RIGGS	9/25/2020
191846	SCMC	Active	42C08B122	3012012	Rockstar	RIGGS	9/25/2020
191926	SCMC	Active	42C08B163	1243426, 4218045, 4227864	Rockstar	RIGGS	9/25/2020
229806	BCMC	Active	42C08B144	1243426,	Rockstar	RIGGS	9/25/2020
229150	SCMC	Active	42C08B246	4247652	Rockstar	RIGGS	9/25/2020
229151	BCMC	Active	42C08B266	4247652	Rockstar	RIGGS BRUYERE,	9/25/2020
230489	SCMC	Active	42C08B184	4227864	Rockstar	RIGGS	9/25/2020
230490	SCMC	Active	42C08B202	4227864	Rockstar	RIGGS	9/25/2020
243247	SCMC	Active	42C08C200	1243431, 4227865, 4247651	Rockstar	RIGGS	9/25/2020

TENURE_N UM	TITLE_TY_ 1	Status	CELL_ID	LEGACY_C LAIM	PROPERTY	TOWNSHIP	Due_Date
243853	BCMC	Active	42C08B188	1243427	Rockstar	RIGGS	9/25/2020
241888	SCMC	Active	42C08C120	3012012	Rockstar	RIGGS	9/25/2020
241889	SCMC	Active	42C08B141	3012012, 4227865, 1243427,	Rockstar	RIGGS	9/25/2020
243177	BCMC	Active	42C08B205	4227864	Rockstar	RIGGS	9/25/2020
243178	SCMC	Active	42C08B204	4227864	Rockstar	RIGGS	9/25/2020
258424	BCMC	Active	42C08B123	1243426, 3012012,	Rockstar	RIGGS	9/25/2020
258425	SCMC	Active	42C08B143	4218045, 4218045, 4227864,	Rockstar	RIGGS	9/25/2020
259665	SCMC	Active	42C08B162	4227865	Rockstar	RIGGS	9/25/2020
259666	BCMC	Active	42C08B243	4227864	Rockstar	RIGGS	9/25/2020
276876	BCMC	Active	42C08B265	4247652	Rockstar	RIGGS	9/25/2020
278498	SCMC	Active	42C08B224	4227864	Rockstar	RIGGS	9/25/2020
276940	SCMC	Active	42C08B101	3012012	Rockstar	RIGGS	9/25/2020
276941	SCMC	Active	42C08C140	3012012	Rockstar	RIGGS	9/25/2020
279163	BCMC	Active	42C08B148	1243427, 4227864,	Rockstar	RIGGS	9/25/2020
288421	BCMC	Active	42C08B245	4247652	Rockstar	RIGGS	9/25/2020
295817	SCMC	Active	42C08B121	3012012	Rockstar	RIGGS	9/25/2020
297796	SCMC	Active	42C08B167	1243427	Rockstar	RIGGS	9/25/2020
297119	SCMC	Active	42C08B203	4227864	Rockstar	RIGGS	9/25/2020
297120	BCMC	Active	42C08B244	4227864	Rockstar	RIGGS	9/25/2020
297121	BCMC	Active	42C08B242	4227864	Rockstar	RIGGS	9/25/2020
326906	BCMC	Active	42C08B145	1243427	Rockstar	RIGGS	9/25/2020
336806	SCMC	Active	42C08B247	4247652	Rockstar	RIGGS	9/25/2020
102293	BCMC	Active	42C08C231	1243429	Rockstar	JACOBSON	9/25/2020
102294	BCMC	Active	42C08C249	1243429	Rockstar	JACOBSON	9/25/2020
102295	SCMC	Active	42C08C270	1243429	Rockstar	JACOBSON	9/25/2020
127825	BCMC	Active	42C08C229	1243429	Rockstar	JACOBSON	9/25/2020
127826	SCMC	Active	42C08C252	1243429	Rockstar	JACOBSON	9/25/2020
127827	SCMC	Active	42C08C271	1243429	Rockstar	JACOBSON	9/25/2020
141385	SCMC	Active	42C08C255	1243428	Rockstar	JACOBSON	9/25/2020
142360	SCMC	Active	42C08C194	1243430	Rockstar	JACOBSON	9/25/2020
142361	BCMC	Active	42C08C213	1243430, 1243428,	Rockstar	JACOBSON	9/25/2020
142362	SCMC	Active	42C08C235	1243430	Rockstar	JACOBSON	9/25/2020
154149	SCMC	Active	42C08C154	4204359	Rockstar	JACOBSON	9/25/2020

TENURE_N UM	TITLE_TY_ 1	Status	CELL_ID	LEGACY_C LAIM	PROPERTY	TOWNSHIP	Due_Date
156274	SCMC	Active	42C08C250	1243429 1243430,	Rockstar	JACOBSON	9/25/2020
180985	SCMC	Active	42C08C175	4204359	Rockstar	JACOBSON	9/25/2020
180986	BCMC	Active	42C08C193	1243430 1243430,	Rockstar	JACOBSON	9/25/2020
201099	SCMC	Active	42C08C174	4204359 1243428,	Rockstar	JACOBSON	9/25/2020
201100	SCMC	Active	42C08C234	1243430	Rockstar	JACOBSON	9/25/2020
207495	SCMC	Active	42C08C155	4204359	Rockstar	JACOBSON	9/25/2020
229106	SCMC	Active	42C08C251	1243429 1243428,	Rockstar	JACOBSON	9/25/2020
258318	SCMC	Active	42C08C253	1243429	Rockstar	JACOBSON	9/25/2020
265479	SCMC	Active	42C08C254	1243428	Rockstar	JACOBSON	9/25/2020
267726	SCMC	Active	42C08C215	1243430	Rockstar	JACOBSON	9/25/2020
273839	SCMC	Active	42C08C195	1243430	Rockstar	JACOBSON	9/25/2020
276341	BCMC	Active	42C08C232	1243429	Rockstar	JACOBSON	9/25/2020
276342	SCMC	Active	42C08C273	1243429 1243428, 1243429,	Rockstar	JACOBSON BIRD,	9/25/2020
295696	BCMC	Active	42C08C233	1243430 1243430,	Rockstar	JACOBSON	9/25/2020
304332	BCMC	Active	42C08C173	4204359	Rockstar	JACOBSON	9/25/2020
304007	BCMC	Active	42C08C153	4204359	Rockstar	JACOBSON	9/25/2020
311652	SCMC	Active	42C08C214	1243430	Rockstar	JACOBSON	9/25/2020
320593	BCMC	Active	42C08C133	4204359	Rockstar	JACOBSON	9/25/2020
322236	SCMC	Active	42C08C114	4204359	Rockstar	JACOBSON	9/25/2020
322109	SCMC	Active	42C08C275	1243428	Rockstar	JACOBSON BIRD,	9/25/2020
322110	SCMC	Active	42C08C274	1243428	Rockstar	JACOBSON	9/25/2020
322748	SCMC	Active	42C08C134	4204359	Rockstar	JACOBSON BIRD,	9/25/2020
324909	SCMC	Active	42C08C272	1243429	Rockstar	JACOBSON	9/25/2020
336776	BCMC	Active	42C08C230	1243429	Rockstar	JACOBSON BIRD,	9/25/2020
336777	BCMC	Active	42C08C269	1243429	Rockstar	JACOBSON	9/25/2020
334250	BCMC	Active	42C08C113	4204359	Rockstar	JACOBSON	9/25/2020
334251	SCMC	Active	42C08C135	4204359	Rockstar	JACOBSON MEATH,	9/25/2020
549021	MCMC	Active	42B05E061,	4 #N/A	Easy Lake	RENNIE	4/29/2021
549022	MCMC	Active	42B05E062,	4 #N/A	Easy Lake	RENNIE	4/29/2021
548601	MCMC	Active	42C08H005,	4 #N/A	Easy Lake	MEATH	1/17/2020
119950	BCMC	Active	42B05E193	4271912	Easy Lake	RENNIE	8/17/2020
548604	MCMC	Active	42C08H011,	4 #N/A	Easy Lake	MEATH	1/17/2020

TENURE_N UM	TITLE_TY_ 1	Status	CELL_ID	LEGACY_C LAIM	PROPERTY	TOWNSHIP	Due_Date
548605	MCMC	Active	42C08H013,	4 #N/A	Easy Lake	MEATH	1/17/2020
548586	MCMC	Active	42C08J273,	4 #N/A	Easy Lake	GLASGOW	1/17/2020
548602	MCMC	Active	42C08H007,	4 #N/A	Easy Lake	MEATH	1/17/2020
548603	MCMC	Active	42C08H009,	4 #N/A	Easy Lake	MEATH	1/17/2020
548606	MCMC	Active	42C08H015,	4 #N/A	Easy Lake	MEATH	1/17/2020
548607	MCMC	Active	42B05E068,	4 #N/A	Easy Lake	RENNIE	7/20/2020
548608	MCMC	Active	42B05E070,	4 #N/A	Easy Lake	RENNIE	7/20/2020
548609	MCMC	Active	42B05E072,	4 #N/A	Easy Lake	RENNIE	7/20/2020
548610	MCMC	Active	42B05E130,	4 #N/A	Easy Lake	RENNIE	7/20/2020
548611	MCMC	Active	42B05E170,	4 #N/A	Easy Lake	RENNIE	7/20/2020
548612	MCMC	Active	42B05E128,	4 #N/A	Easy Lake	RENNIE	7/20/2020
548596	MCMC	Active	42C08I366,	4 #N/A	Easy Lake	MEATH	1/17/2020
548597	MCMC	Active	42C08I350,	4 #N/A	Easy Lake	MEATH	1/17/2020
548595	MCMC	Active	42C08I363,	4 #N/A	Easy Lake	MEATH	1/17/2020
548598	MCMC	Active	42C08I352,	4 #N/A	Easy Lake	MEATH	1/17/2020
548599	MCMC	Active	42C08I375,	4 #N/A	Easy Lake	MEATH	1/17/2020
548600	MCMC	Active	42C08H003,	4 #N/A	Easy Lake	MEATH	1/17/2020
142724	SCMC	Active	42B05E187	4281145	Easy Lake	RENNIE	7/20/2020
548587	MCMC	Active	42C08J333,	4 #N/A	Easy Lake	GLASGOW	1/17/2020
155500	SCMC	Active	42B05E147	4281145	Easy Lake	RENNIE	7/20/2020
155501	BCMC	Active	42B05E208	4281145	Easy Lake	RENNIE	7/20/2020
548589	MCMC	Active	42C08J315,	4 #N/A	Easy Lake	GLASGOW GLASGOW,	1/17/2020
548588	MCMC	Active	42C08J275,	4 #N/A	Easy Lake	MEATH GLASGOW,	1/17/2020
548590	MCMC	Active	42C08J317,	4 #N/A	Easy Lake	MEATH	1/17/2020
548591	MCMC	Active	42C08J319,	4 #N/A	Easy Lake	MEATH GLASGOW,	1/17/2020
548592	MCMC	Active	42C08J377,	4 #N/A	Easy Lake	MEATH	1/17/2020
548593	MCMC	Active	42C08I341,	4 #N/A	Easy Lake	MEATH	1/17/2020
548594	MCMC	Active	42C08G020,	4 #N/A	Easy Lake	MEATH	1/17/2020
548951	MCMC	Active	42B05E074,	4 #N/A	Easy Lake	RENNIE	7/20/2020
172075	SCMC	Active	42B05E189	4281145	Easy Lake	RENNIE	7/20/2020
172076	SCMC	Active	42B05E188	4281145	Easy Lake	RENNIE	7/20/2020
183982	BCMC	Active	42B05E213	4271912	Easy Lake	RENNIE	8/17/2020
200819	BCMC	Active	42B05E209	4281145	Easy Lake	RENNIE	7/20/2020
220939	SCMC	Active	42B05E167	4281145 4271912,	Easy Lake	RENNIE	7/20/2020
220940	BCMC	Active	42B05E211	4281145	Easy Lake	RENNIE	8/17/2020
225946	BCMC	Active	42B05E134	4283086	Easy Lake	RENNIE	7/20/2020
223815	BCMC	Active	42B05E173	4271912 4271912,	Easy Lake	RENNIE	8/17/2020
243987	BCMC	Active	42B05E133	4283086	Easy Lake	RENNIE	8/17/2020
243988	BCMC	Active	42B05E212	4271912	Easy Lake	RENNIE	8/17/2020
267453	BCMC	Active	42B05E207	4281145	Easy Lake	RENNIE	7/20/2020



TENURE_N UM	TITLE_TY_ 1	Status	CELL_ID	LEGACY_C LAIM	PROPERTY	TOWNSHIP	Due_Date
279799	BCMC	Active	42B05E153	4271912	Easy Lake	RENNIE	8/17/2020
287526	BCMC	Active	42B05E210	4281145	Easy Lake	RENNIE	7/20/2020
284448	BCMC	Active	42B05E135	4283086	Easy Lake	RENNIE	7/20/2020
548638	MCMC	Active	42C08A022,	4#N/A	Dog Lake	WEST	4/11/2020
548639	MCMC	Active	42C08B113,	4#N/A	Dog Lake	RIGGS	4/11/2020
341096	BCMC	Active	42C08C260	4240492	Midas	RIGGS	6/19/2020
548641	MCMC	Active	42C08B118,	4#N/A	Dog Lake	WEST	4/11/2020
548642	MCMC	Active	42C08A081,	4#N/A	Dog Lake	WEST	7/6/2020
548643	MCMC	Active	42C08A021,	4#N/A	Dog Lake	WEST	4/11/2020
						BIRD,	
548614	MCMC	Active	42C08C278,	4#N/A	Midas	BRUYERE,	2/23/2020
548634	MCMC	Active	42C08A001,	4#N/A	Dog Lake	WEST	4/11/2020
548635	MCMC	Active	42C08B054,	4#N/A	Dog Lake	RIGGS	4/11/2020
						RIGGS,	
548636	MCMC	Active	42C08B056,	4#N/A	Dog Lake	WEST	4/11/2020
548637	MCMC	Active	42C08B058,	4#N/A	Dog Lake	WEST	4/11/2020
						RIGGS,	
548640	MCMC	Active	42C08B116,	4#N/A	Dog Lake	WEST	4/11/2020
111253	BCMC	Active	42C08B289	4257767	Midas	BRUYERE	2/25/2020
				4240492,			
				4251911,		BRUYERE,	
116710	BCMC	Active	42C08B263	4256764	Midas	RIGGS	10/22/2020
548632	MCMC	Active	42C08B013,	4#N/A	Dog Lake	RIGGS	4/11/2020
						RIGGS,	
548633	MCMC	Active	42C08B015,	4#N/A	Dog Lake	WEST	4/11/2020
				4281877,			
125847	BCMC	Active	42C08B073	4281888	Dog Lake	RIGGS	4/11/2020
128791	BCMC	Active	42C08B112	4281877	Dog Lake	RIGGS	4/11/2020
						BRUYERE,	
548616	MCMC	Active	42C08C259,	4#N/A	Midas	RIGGS	6/19/2020
						BRUYERE,	
548617	MCMC	Active	42C08B261,	4#N/A	Midas	RIGGS	10/22/2020
548618	MCMC	Active	42C08B283,	4#N/A	Midas	BRUYERE	1/12/2021
548628	MCMC	Active	42C08B307,	4#N/A	Midas	BRUYERE	2/25/2020
548629	MCMC	Active	42C08B309,	4#N/A	Midas	BRUYERE	2/25/2020
548630	MCMC	Active	42C08B331,	4#N/A	Midas	BRUYERE	2/25/2020
548631	MCMC	Active	42C01J003,	4#N/A	Midas	BRUYERE	2/25/2020
548625	MCMC	Active	42C08B321,	4#N/A	Midas	BRUYERE	12/17/2020
548626	MCMC	Active	42C08B343,	4#N/A	Midas	BRUYERE	2/25/2020
548627	MCMC	Active	42C08B325,	4#N/A	Midas	BRUYERE	2/25/2020
134284	BCMC	Active	42C08B242	4240492	Midas	RIGGS	6/19/2020
137585	BCMC	Active	42C08G396	4281889	Dog Lake	RIGGS	4/11/2020
548624	MCMC	Active	42C08C339,	4#N/A	Midas	BRUYERE	12/17/2020
				4281889,			
143596	BCMC	Active	42C08B018	4281891	Dog Lake	WEST	4/11/2020

TENURE_N UM	TITLE_TY_ 1	Status	CELL_ID	LEGACY_C LAIM	PROPERTY	TOWNSHIP	Due_Date
531497	SCMC	Active	42C08B173	#N/A	MTU Staked	RIGGS	9/14/2020
531498	SCMC	Active	42C08B153	#N/A	MTU Staked	RIGGS	9/14/2020
548619	MCMC	Active	42C08B285,	4#N/A	Midas	BRUYERE	1/12/2021
548620	MCMC	Active	42C08B271,	4#N/A	Midas	RIGGS	2/25/2020
548622	MCMC	Active	42C08C337,	4#N/A	Midas	BRUYERE	2/23/2020
548621	MCMC	Active	42C08B291,	4#N/A	Midas	BRUYERE	2/25/2020
179491	BCMC	Active	42C08B241	4240492	Midas	RIGGS	6/19/2020
186257	BCMC	Active	42C08B265	4256764	Midas	RIGGS	1/12/2021
531353	SCMC	Active	42C08B253	#N/A	MTU Staked	RIGGS	9/12/2020
531354	SCMC	Active	42C08B251	#N/A	MTU Staked	RIGGS	9/12/2020
531355	SCMC	Active	42C08B252	#N/A	MTU Staked	RIGGS	9/12/2020
228123	BCMC	Active	42C08B092	4281877	Dog Lake	RIGGS	4/11/2020
237496	BCMC	Active	42C08B016	4281889	Dog Lake	RIGGS	4/11/2020
248986	BCMC	Active	42C08B132	4281877	Dog Lake	RIGGS	4/11/2020
265095	BCMC	Active	42C08B264	4256764	Midas	RIGGS	1/12/2021
265738	BCMC	Active	42C08B243	4240492	Midas	RIGGS	6/19/2020
264594	BCMC	Active	42C08B290	4257771	Midas	BRUYERE	2/25/2020
301639	BCMC	Active	42C08B266	4256764	Midas	RIGGS	1/12/2021
320592	BCMC	Active	42C08C277	4251915	Midas	BRUYERE,	2/23/2020
322940	BCMC	Active	42C08B053	4281888	Dog Lake	RIGGS	4/11/2020
336420	BCMC	Active	42C08B093	4281877	Dog Lake	RIGGS	4/11/2020
345320	BCMC	Active	42C08G395	4281889	Dog Lake	RIGGS	4/11/2020
343596	BCMC	Active	42C08B017	4281889	Dog Lake	WEST	4/11/2020
527776	SCMC	Active	42C08B212	#N/A	MTU Staked	RIGGS	8/23/2020
527777	SCMC	Active	42C08B213	#N/A	MTU Staked	RIGGS	8/23/2020
527778	SCMC	Active	42C08B232	#N/A	MTU Staked	RIGGS	8/23/2020
527779	SCMC	Active	42C08B192	#N/A	MTU Staked	RIGGS	8/23/2020
527780	SCMC	Active	42C08B233	#N/A	MTU Staked	RIGGS	8/23/2020
527781	SCMC	Active	42C08B172	#N/A	MTU Staked	RIGGS	8/23/2020
527782	SCMC	Active	42C08B193	#N/A	MTU Staked	RIGGS	8/23/2020
550873	SCMC	Active	42B05E060	#N/A	Renabie East	LEESON	6/1/2021
550872	SCMC	Active	42B05E080	#N/A	Renabie East	LEESON	6/1/2021
550874	SCMC	Active	42B05F061	#N/A	Renabie East	LEESON	6/1/2021
552669	MCMC	Active	42B05F124,	4#N/A	Renabie East	LEESON	2/7/2021
552670	MCMC	Active	42B05F147,	4#N/A	Renabie East	LEESON	2/27/2021
552671	MCMC	Active	42B05F207,	4#N/A	Renabie East	LEESON	2/27/2021

TENURE_N UM	TITLE_TY_ 1	Status	CELL_ID	LEGACY_C LAIM	PROPERTY	TOWNSHIP	Due_Date
552661	MCMC	Active	42B05K367,	4#N/A	Renabie East	LEESON	1/9/2021
552660	MCMC	Active	42B05K365,	4#N/A	Renabie East	LEESON	1/9/2021
552672	MCMC	Active	42B05F248,	4#N/A	Renabie East	LEESON	4/18/2021
552673	MCMC	Active	42B05F284,	4#N/A	Renabie East	BRACKIN	4/18/2021
552674	MCMC	Active	42B05F344,	4#N/A	Renabie East	BRACKIN	4/18/2021
552675	MCMC	Active	42B05F346,	4#N/A	Renabie East	BRACKIN	4/18/2021
552652	MCMC	Active	42B05K241,	4#N/A	Renabie East	LEESON	1/9/2021
552659	MCMC	Active	42B05F003,	4#N/A	Renabie East	LEESON	1/9/2021
552655	MCMC	Active	42B05K247,	4#N/A	Renabie East	LEESON	1/9/2021
552656	MCMC	Active	42B05K303,	4#N/A	Renabie East	LEESON	1/9/2021
552662	MCMC	Active	42B05F023,	4#N/A	Renabie East	LEESON	1/9/2021
552663	MCMC	Active	42B05F005,	4#N/A	Renabie East	LEESON	1/9/2021
552664	MCMC	Active	42B05F007,	4#N/A	Renabie East	LEESON	1/9/2021
552665	MCMC	Active	42B05F066,	4#N/A	Renabie East	LEESON	1/9/2021
552657	MCMC	Active	42B05K305,	4#N/A	Renabie East	LEESON	1/9/2021
552658	MCMC	Active	42B05K307,	4#N/A	Renabie East	LEESON	1/9/2021
552667	MCMC	Active	42B05F082,	4#N/A	Renabie East	LEESON	2/7/2021
552668	MCMC	Active	42B05F083,	4#N/A	Renabie East	LEESON	2/7/2021
552653	MCMC	Active	42B05K243,	4#N/A	Renabie East	LEESON	1/9/2021
552654	MCMC	Active	42B05K245,	4#N/A	Renabie East	LEESON	1/9/2021
552666	MCMC	Active	42B05F043,	4#N/A	Renabie East	LEESON	2/7/2021
188455	BCMC	Active	42B05K342	4283713	Renabie East	LEESON	1/9/2021
207670	BCMC	Active	42B05K362	4283713	Renabie East	LEESON	1/9/2021
218407	BCMC	Active	42B05K382	4283715	Renabie East	LEESON	1/9/2021
257698	BCMC	Active	42B05F002	4283715	Renabie East	LEESON	1/9/2021
265635	BCMC	Active	42B05K302	4283713	Renabie East	LEESON	1/9/2021
295089	BCMC	Active	42B05F022	4283715	Renabie East	LEESON	1/9/2021
344598	BCMC	Active	42B05K322	4283713	Renabie East	LEESON	1/9/2021
337376	SCMC	Active	42C08C179	3018210	Rockstar	RIGGS	9/25/2020
110517	SCMC	Active	42C08C236	1243430	Rockstar	RIGGS	9/25/2020
115528	SCMC	Active	42C08C115	4204359	Rockstar	JACOBSON	9/25/2020
119548	SCMC	Active	42C08C138	3018210	Rockstar	RIGGS	9/25/2020
124225	SCMC	Active	42C08C198	1243431	Rockstar	RIGGS	9/25/2020
124226	SCMC	Active	42C08C237	1243431	Rockstar	RIGGS	9/25/2020
128432	SCMC	Active	42C08C159	3012012	Rockstar	RIGGS	9/25/2020

TENURE_N UM	TITLE_TY_ 1	Status	CELL_ID	LEGACY_C LAIM	PROPERTY	TOWNSHIP	Due_Date
141711	SCMC	Active	42C08C197	1243430, 1243431	Rockstar	RIGGS JACOBSON,	9/25/2020
156490	SCMC	Active	42C08C216	1243430	Rockstar	RIGGS	9/25/2020
156377	SCMC	Active	42C08C158	3012012, 3018210	Rockstar	RIGGS	9/25/2020
157699	SCMC	Active	42C08C199	1243431, 4247651	Rockstar	RIGGS	9/25/2020
157700	SCMC	Active	42C08C219	1243431, 4247651	Rockstar	RIGGS	9/25/2020
163786	SCMC	Active	42C08C239	1243431, 4247651	Rockstar	RIGGS	9/25/2020
166393	SCMC	Active	42C08C136	3018210, 4204359	Rockstar	RIGGS JACOBSON,	9/25/2020
180279	SCMC	Active	42C08C217	1243430, 1243431	Rockstar	RIGGS	9/25/2020
188242	SCMC	Active	42C08C218	1243431	Rockstar	RIGGS	9/25/2020
199379	SCMC	Active	42C08C276	1243428	Rockstar	RIGGS	9/25/2020
207769	SCMC	Active	42C08C238	1243431	Rockstar	RIGGS	9/25/2020
219614	SCMC	Active	42C08C257	1243428	Rockstar	RIGGS	9/25/2020
237605	SCMC	Active	42C08C196	1243430	Rockstar	RIGGS JACOBSON,	9/25/2020
245863	SCMC	Active	42C08C116	3018210, 4204359	Rockstar	RIGGS	9/25/2020
245864	SCMC	Active	42C08C157	3018210	Rockstar	RIGGS	9/25/2020
251990	SCMC	Active	42C08C176	1243430, 1243431, 3018210,	Rockstar	RIGGS JACOBSON,	9/25/2020
271070	SCMC	Active	42C08C137	4204359 3018210	Rockstar	RIGGS	9/25/2020
276942	SCMC	Active	42C08C178	1243431, 3018210	Rockstar	RIGGS	9/25/2020
281146	SCMC	Active	42C08C117	3018210	Rockstar	RIGGS	9/25/2020
281147	SCMC	Active	42C08C177	1243430, 1243431, 3018210, 3012012,	Rockstar	RIGGS	9/25/2020
288984	SCMC	Active	42C08C118	3018210	Rockstar	RIGGS	9/25/2020
295816	SCMC	Active	42C08C119	3012012	Rockstar	RIGGS	9/25/2020
295818	SCMC	Active	42C08C139	3012012	Rockstar	RIGGS	9/25/2020

TENURE_N UM	TITLE_TY_ 1	Status	CELL_ID	LEGACY_C LAIM	PROPERTY	TOWNSHIP	Due_Date
304016	SCMC	Active	42C08C256	1243428	Rockstar	JACOBSON, RIGGS	9/25/2020
319988	BCMC	Active	42C08C277	1243428 3018210,	Rockstar	BIRUERE, JACOBSON,	9/25/2020
328408	SCMC	Active	42C08C156	4204359	Rockstar	RIGGS	9/25/2020