

We are committed to providing [accessible customer service](#).

If you need accessible formats or communications supports, please [contact us](#).

Nous tenons à améliorer [l'accessibilité des services à la clientèle](#).

Si vous avez besoin de formats accessibles ou d'aide à la communication, veuillez [nous contacter](#).

Revised Assessment Report on the 2018 Prospecting Program  
on our Kamichisitit Township Property



Claim # 516884.

Prepared by:

M. Scott Woolhead

Woolhead Contract Exploration Services

305 Corporation Street,

Porcupine, Ontario

P0N1C0

March 12<sup>th</sup>, 2020.

Prospecting/survey of Kamichisitit township claim 516884 on September 6, 2018.

Summary:

Over the course of 3 days from September 5<sup>th</sup> 6<sup>th</sup> and 7<sup>th</sup>, 2018, reconnaissance prospecting and visual surveys were completed on three of our claims in Gould, Aberdeen, and Kamichisitit townships located in the Sault Ste. Marie Mining District. The Kamichisitit property was surveyed last. It is the site of the Copper Prince Mine. The MDI report lists Copper Prince as a past producer with reserves – 50,000 tonnes @ 3% Cu.

The work was performed by the two owners of the claim, Bill Burley of 660 Falcon Street, Porcupine, PON – and M. Scott Woolhead, 305 Corporation Street, Porcupine, PON1C0. Travel to the claims region and prospecting the first stop in Gould township claim #s 503079 and 503080, was made on the 5<sup>th</sup>. Prospecting of the Aberdeen – claim ## 502392 -- and Kamichisitit – claim # 516884 -- properties was completed on the 6<sup>th</sup>, with return travel to Timmins on the 7<sup>th</sup>.

Access is provided by travelling about 42 km north from Iron Bridge on highway 546. Turn south on Big Lake road and drive about 7 km. This road brings you to within 800 m of the adit on the Copper Prince property. From the adit we walked west onto our claim. Within 70 m we were on the claim and prospected in the area.

The purpose of our work during our first tour of the site was to:

- 1) To discover best access onto the property.
- 2) To determine if the indicated adit was still in place or had experienced a cave-in.
- 3) To view and prospect any veining that was on outcrop and take relevant samples with a view to trace the mineralized zone which has been previously noted to be one thousand (1000) feet in length tracking from the adit onto our claim to the west.
- 4) to determine the general topography, and overburden of the claim area.

Work began on September 6<sup>th</sup> focusing at first on finding access. Our closest pass was over 800 metres east of our target (the adit) which was on the east side of our claim. Our walk took us over an ever increasing climb up to our claim. We were able to find the adit as it is a high and open hole into the ground that has a well travelled road coming from the southwest part of the township. We took a preliminary look at the adit and captured a sample of the immediate vein structure within the adit as a reference. The adit itself is not fenced to keep observers and rock collectors out. Further to the west we found several places where trenches were undertaken and a large area that had been stripped. Though we did take two samples from the trenches located in the centre area of our claim. These two samples yielded an assay of 3.9% and 5.97% Cu.

Further reconnaissance work on claim 516884 will tentatively take place during the spring of 2020 including how to find the best access as indicated by the road that went by the adit.

A total of three (3) rock samples (#200926-200928) were submitted for Cu and Zn analysis to Laboratoire Expert in Rouyn Noranda, QC. All samples were above the detection limit for Cu in their first test and a further analysis was done. These samples tested at 2.5%, 3.9% and 5.97% Cu with minimal Zn.



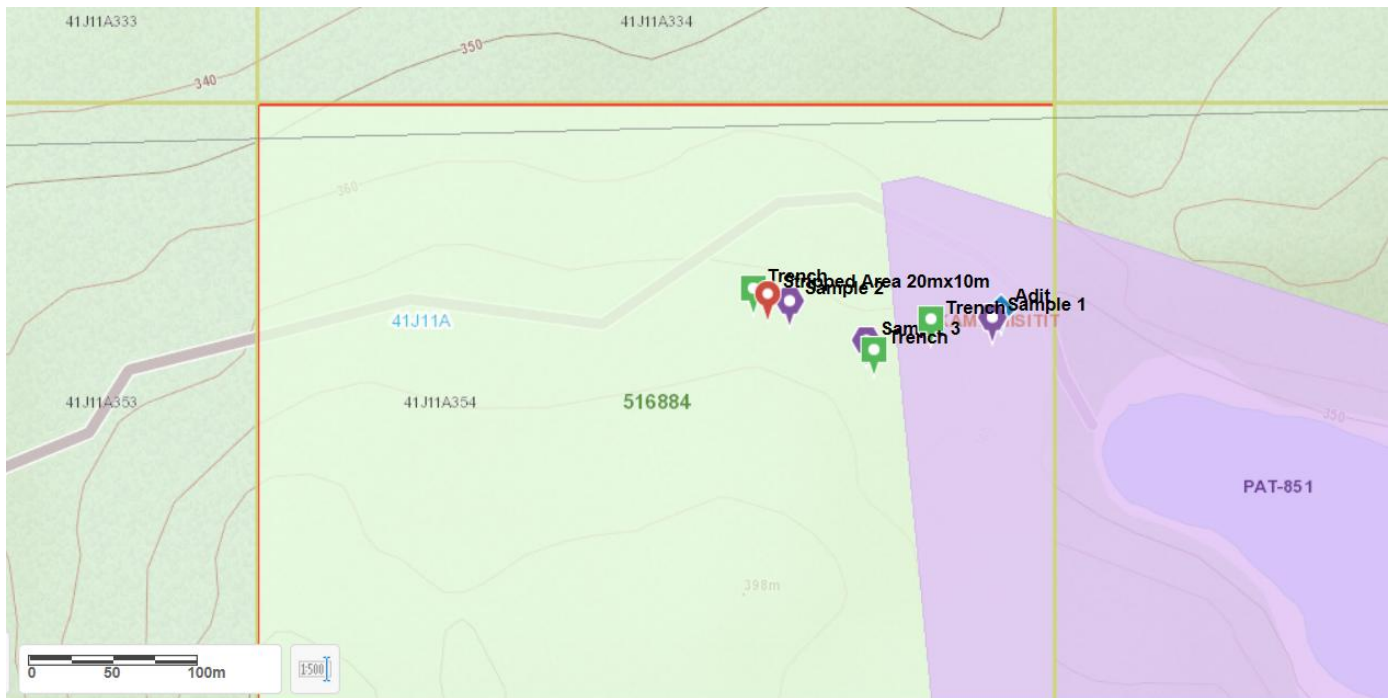
The Copper Prince adit (GPS 17, 343660, 5152882). See sample pic later; tested at 2.51% Cu.

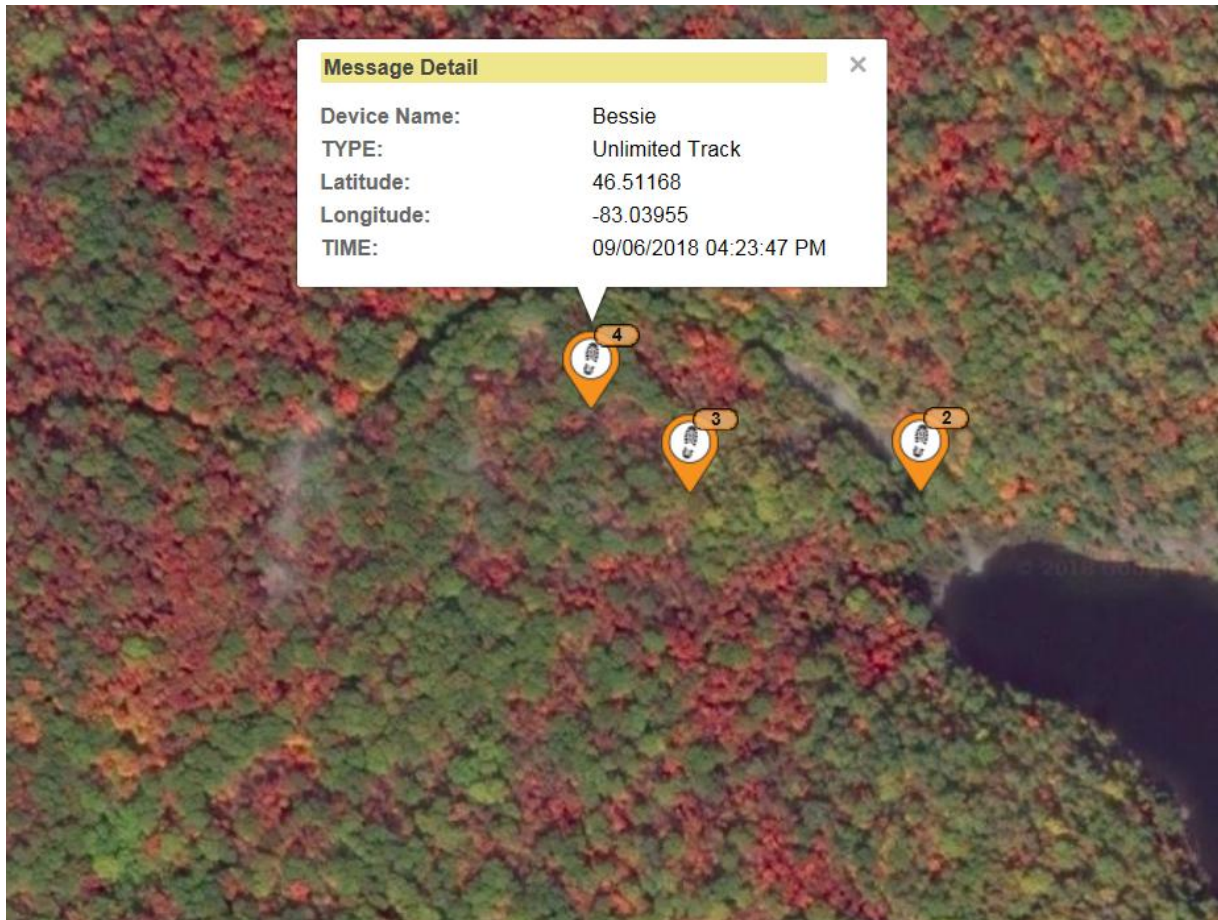


Trench located at (17) 343569, 5152870. Sample 200928 taken here. 5m long, 2 m wide and 1 m deep.


**Observations on site:**

Sample #1 200926	Within adit as a reference sample	343660, 5152882 see picture	Green-blue colour to the rock
Sample #2 200927	Taken from a vein discovered on stripped area.	343533, 5152890 No picture.	Yellow, and green staining, malachite
Sample #3 200928	Taken from a historic trench.	343579, 5152865 see picture above	
Trenches found:	343618, 5152876		
	343579, 5152865		
	343569, 5152870		
	343513, 5152895		
Stripped area:	343533, 5152890	10 m N-S, 20 m E-W	





Part of our track log from our excursion.




Sample 200926, tested at 2.5% Cu. It was taken from the inside of the adit known as Copper Prince Mine, (GPS (17) 343660, 5152882).





This is sample three, tag # 200928. This sample came from the vein material within a trench located at (17) 343579, 5152865. It tested 3.92% Cu.



Previously stripped area located at (17) 343533, 5152890.

**\*\*\* Certificate of analysis \*\*\***

**Laboratoire Expert Inc.**

760 A rue Saguenay  
 Rouyn-Noranda, Québec  
 Canada, J9X 7B5  
 Telephone : (819) 762-7100, Fax : (819) 762-7510

Date : 2019/05/03

Page : 1 of 1

Client : <b>Scott Woolhead Exploration</b>			
Addressee : <b>Scott Woolhead</b>		Folder : <b>54483</b>	Your order number :
305 Corporation Street Porcupine Ontario P0N 1C0		Project : <b>KAMICHISTPIT</b>	Total number of samples : <b>3</b>
Telephone : (705) 235-5524			

Designation	Cu AAT-7 ppm 2	Zn AAT-7 ppm 2	Zn-Dup AAT-7 ppm 2	Cu AAT-8 %	Cu-Dup AAT-8 %
200926	----- >DL	9	9	2.510	2,440
200927	----- >DL	10		5.970	
200928	----- >DL	10		3.920	

>DL Value greater than detection limit



Joe Lenders, Manager

**Daily Log**

**Prospecting Trip**

**September 5<sup>th</sup>, 6<sup>th</sup>, and 7<sup>th</sup>, 2018.**

**September 5<sup>th</sup>, 2018.**

Left Timmins just before 10am; filled truck with fuel.

Starting mileage: 94748

Drove from Timmins to claim # 503080 in Gould township.

- First target was the shaft, and the area around it looking particularly for the main vein.
  - The target was just off the road less than 30m; easy access as the entrance is plainly marked.
  - The headframe itself was missing with only a few timbers left where the shaft once stood. Some scrap iron within the debris. No open hole was observed.
  - Minimal waste rock and ore in place, a few buckets from a loader for gravel.
- Second target was to attempt to identify if an ore pile had been left in place as the MDI records. In hiking the area of the shaft and the coordinates given for a waste pile, we did not discovery any ore pile. If there was one, it has either 1) been removed; or 2) spread out and covered with surface soil.
- We continued to hike to the west for about 250 m in an area that has been largely cleared. However, within about 50 metres to the north of the shaft staging area, the ground quickly rises. Climbing the crests we stopped many times to check the rock but found no immediate veins of mineralization.
- Returning to the area of the shaft we quickly discovered the main vein south of the shaft, right where we expected. We took several samples and pictures. Turning our focus to this area we prospected for the rest of the afternoon including along the rock outcrops along the road. There is little or no overburden in the area of the shaft and the main vein.
- Stayed at the Bavarian Inn in Bruce Mines.

Snacks for trip at \$28.96.

Two men at \$350/day.

Lunch at \$20/person.

Supper at \$48.13 including tip.

Motel of 148.03/night.

**September 6<sup>th</sup>, 2018 -- Morning**

Drove from Bruce Mines to our first stop -- the Rock Lake mine on our Aberdeen township claim # 502392. We had two targets this morning: the old mine itself and a secondary prospect of a silver zone. We were able to easily walk into the area of the shaft as there was an ATV trail that was in good order. Due to its overgrown nature we were unable to drive the truck in. The claim has good mature timber on it.

Target #1: the Shaft

- First we came across an open hole that had a fence around it, although it is poorly marked and in poor condition. It is about 15m deep.
- The coordinates of the shaft were correct. The hole is at least 20 m deep and 5m x 15 m. It is a hazard as there are no signs and no fencing is in place around it.
- There are two waste or ore piles to the east of the shaft. The largest stands about 8 m high and is quite long.
- There is also an open pit area to the north and east of the shaft that measures 20m by 20 m and is estimated to be 6 m deep from grade.
- Several samples were taken from this area, but no pictures were taken in our excitement.

Target # 2: an area of interest where several Ag occurrences were listed on the MLAS map.

On our way out we tracked to the south to consider the area where Ag had been reported in the MDI. The forest was easy to walk through with a gentle rise and little undergrowth to impeded our travel.

### **September 6<sup>th</sup>, 2018 –Afternoon and early evening**

We trekked to Kamichisitit Township and our claim # 516884. Though we travelled around we could not find any easy access that did not involve a 800m walk through thick bush and wildly varying topography for our terrain. While long it wasn't bad on the way in but coming out with our samples weighing us down was not entirely fun. We hiked down into a river valley from what we would discover later was called the Big Lake road across a little stream, and then up into the hills. There is an access road from the south, however satellite maps show that the road has been dug out to allow water to flow unimpeded.

The target was the adit known as the Copper Prince Mine. Though the mine itself was not on the claim, we choose to visit the site and work westerly from that point onto our own claims. The forest on top of the ridge is second growth forest with open ground for walking into without having to break through thick underbrush.

- The adit was large enough to drive a truck into, and had to be at least 200 m long. It is not fenced in any way and would be considered an open hazard.

- There was evidence of trenching once we came into the vicinity of the adit but primarily to the west.
- There is at least one area of stripping that would measure about 10 m x 20 m. Minimal evidence of mineralization was seen in the stripped area, but malachite and chalcopyrite was seen in the veining at several trenches.

At the end of the day we stayed in Bruce Mines again, as we were beat from the work of the day.

Two men at \$350/day.

Breakfast at \$28.20.

Lunch at \$20/person.

Supper at \$113.22.

Motel of 148.03/night.

### **September 7<sup>th</sup>, 2018**

This morning and early afternoon we gathered up our gear and samples and headed back to Timmins.

Final odometer reading: 96007 km. 1149 km in total.

Two men at \$350/day.

Breakfast at \$23.75.

Lunch at \$20/person.

**End of Daily Log.**

Map of Traverse on our claim # 516884 in Kamichisitit Township.

