

We are committed to providing [accessible customer service](#).

If you need accessible formats or communications supports, please [contact us](#).

Nous tenons à améliorer [l'accessibilité des services à la clientèle](#).

Si vous avez besoin de formats accessibles ou d'aide à la communication, veuillez [nous contacter](#).

REPORT ON STRIPPING-STREET TOWNSHIP PROPERTY

Sudbury Mining Division, Ontario

Claim #182127

Len and Jason Cook

2019

TABLE OF CONTENTS

ACCESS, OWNERSHIP AND PURPOSE.....	Page 1
CONCLUSION.....	2
DAILY LOG.....	3-4
MAP OF ACCESSING PROPERTY.....	5
SATTELITE IMAGE OF STRIPPING AREA.....	6
MAP OF TRAIL AND STRIPPED AREA.....	7
DIAGRAM OF #1 STRIPPING AREA.....	8
PHOTOGRAPH OF #1 STRIPPING AREA.....	9
PHOTOGRAPH OF SAMPLES FROM #1 STRIPPING AREA.....	10
DIAGRAM OF #2 STRIPPING AREA.....	11
PHOTOGRAPH OF #2 STRIPPING AREA.....	12
EXPENSE REPORT.....	13-14

LOCATION AND ACCESS

The property is located in east-central Street Township, approximately 20 air-miles (32 km) from the city of Sudbury. Access is via Highway 17 East for a distance of 27 km to the all-weather, Kukagami Lake Road which heads north from the highway with the claim being located 5 kms north of Highway 17.

PROPERTY & OWNERSHIP

The property is being explored for industrial minerals, specifically garnet, suitable for use with water jet cutting and other abrasive purposes for which markets exist. Also, there is gold showing north east of the property, which lies on a fault running through the middle of the property.

The claim holders are Leonard and Jason Cook.

PURPOSE FOR PHYSICAL WORK

I am in the process of cutting trails and roadways that will enable me to access claims in order to search for possible garnets. To expose garnets, I will strip and wash outcrops.

The fault running through the centre of the claims shows high magnetivity from previous air surveys and there is a showing of sulphur and gold to the northeast, just below the fault line.

The roadway for which I have the permit, is up to 4 meters wide to allow us to bring in a small excavator.

STRIPPING

Hand and mechanical stripping of vegetation and overburden was carried out in order to search for possible garnets or mineralization of the rock on the mining claim. All of the area stripped needed to be less than 100 square meters for my exploration plan.

DATES OF STRIPPING

December 2018 to October 2019

Labourer- Leonard Cook (at \$300.00/day)

Equipment- BX2380 Backhoe loader (at \$325.00/day)

Operator- Jason Cook (at \$300.00/day)

CONCLUSION

With my stripping, I have found large amounts of garnets, mica and quarts with mineralization. I intend to apply for a new exploration plan in order to search the remaining areas on this claim as well as my other claim to the east.

Leonard Cook
401489
72 Levesque Street
Sudbury, Ontario
(705) 566-0964

Jason Cook
401585
1446 Vermillion Lake Rd.
Chelmsford, Ontario
(705) 923-9009

DAILY LOG

Dec. 4, 2018

Len and Jason Cook started to work on trail east of Kukagami Lake Rd.

Dec. ,5, 2018

Len and Jason Cook cut more trail and flagged to the location intended for stripping on the north end.

Dec. 6, 2018

Len and Jason Cook marked trail to the south end of the mining claim where we intended to strip.

Dec 7, 2018

Len and Jason Cook cut some trail on the south end of the mining claim.

Mar. 1, 2019

Len and Jason Cook cut trees above the snow level to a width of 4 meters.

Mar. 16, 2019

Len and Jason Cook cut trees above the snow level to a width of 54 meters on the north trail.

Mar. 17, 2019

Len and Jason Cook cut trees going south from the north stripping area.

Mar. 18, 2019

Len and Jason Cook finished cutting trees above snow level, to the south stripping area.

Sept. 5, 2019

Len and Jason Cook cut stumps and brush to ground level in order to get the trail ready for the excavator.

Sept. 6, 2019

Len and Jason Cook continued cutting stumps on north trail.

Sept. 7, 2019

Len and Jason Cook continued cutting on the north trail.

Sept. 24, 2019

Len and Jason Cook continued cutting stumps going towards the south location.

Sept. 26, 2019

Len and Jason Cook continued cutting stumps to the south location.

Sept. 30, 2019

Len and Jason Cook finished cutting stumps to the south location.

Oct. 2, 2019

Len and Jason Cook hand scraped some vegetation in the north end.

Oct. 12, 2019

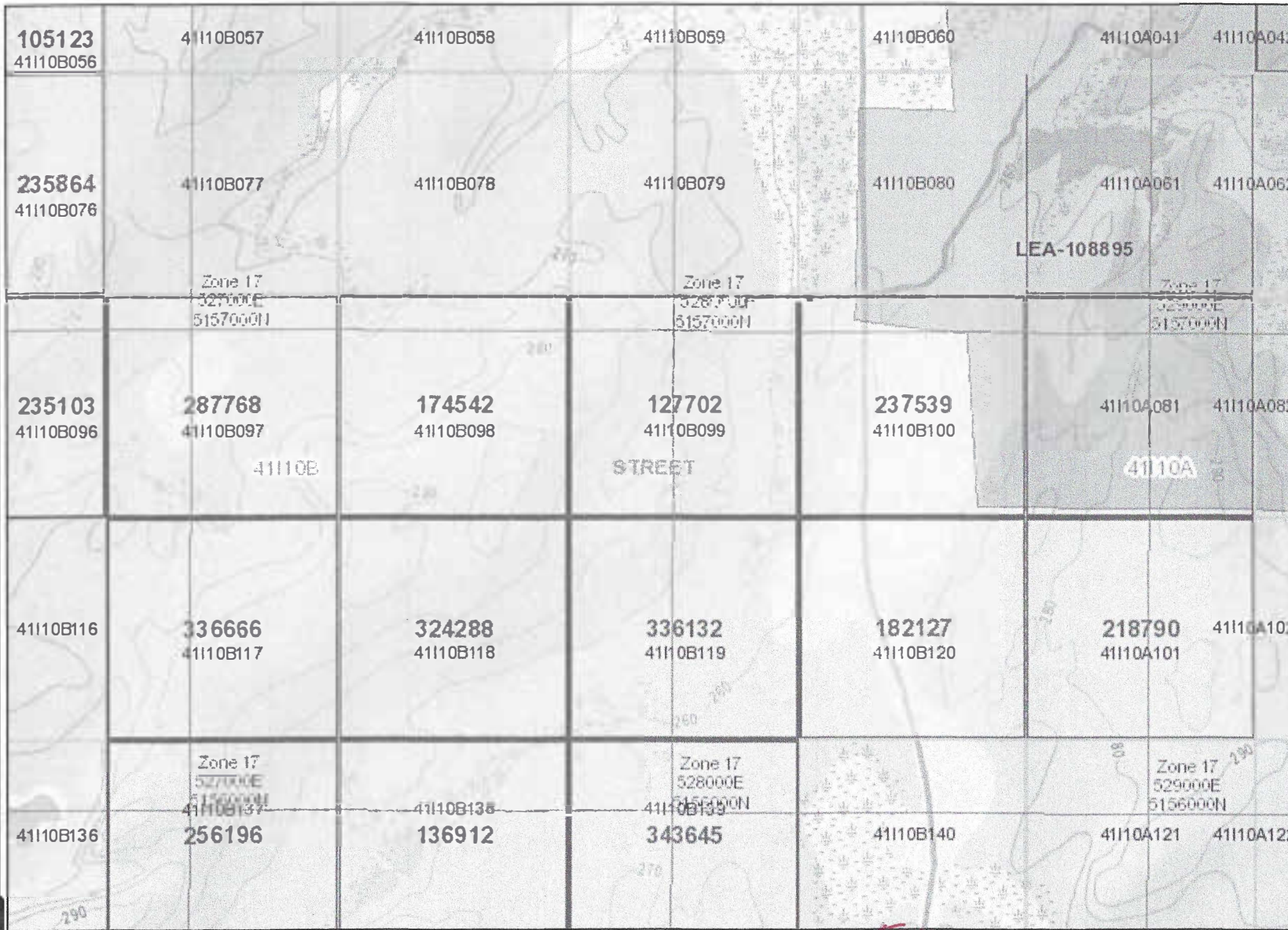
Len and Jason Cook bring in the excavator and begin scraping in the north end.

Oct. 13, 2019

Len and Jason Cook finish scraping the north corner and move excavator to the south end.

Oct. 14, 2019

Len and Jason Cook finish scraping the south end and move out excavator.



Legend

- Provincial Grid Cell**
 - Available
 - Pending
 - Unavailable
- Mining Claim**
 - Mining Claim
 - Boundary Claim
- Alienation**
 - Withdrawal
 - Notice
- ENDM Administrative Boundaries**
 - ENDM Townships and Areas
 - Geographic Lot Fabric
 - UTM Grid 1K
 - UTM Grid 10K
 - Mining Division
 - Mineral Exploration and Development Region
 - CLUPA Protected Area - Far North
 - Resident Geologist District
 - Federal Land Other
 - Native Reserves
- AMIS Sites**
 - AMIS Sites
 - AMIS Features
 - Drill Hole
 - Mineral Occurrences
- MLAS Mining History**
 - Withdrawal - History
 - Notice - History
 - Mining Claim - History
 - Mining Land Tenure - History
 - Legacy Claim
- Provincial Grid**
 - Provincial Grid 250K
 - Provincial Grid 50K
 - Provincial Grid Group
- Land Tenure**
 - Surface Rights
 - Mining Rights
 - Mining and Surface Rights
 - Order-in-Council



Projection: Web Mercator

5 km TO HY. 17

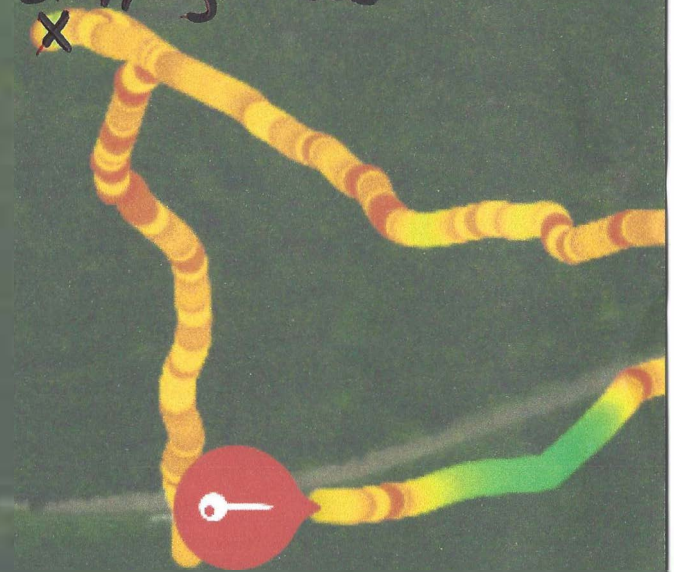
The Ontario Ministry of Northern Development and Mines shall not be liable in any way for the use of, or reliance upon, this map or any information on this map. This map should not be used for: navigation, a plan of survey, routes, nor locations.


Imagery Copyright Notices: Ontario Ministry of Natural Resources and Forestry; NASA Landsat Program; First Base Solutions Inc.; Aéro-Photo (1961) Inc.; DigitalGlobe Inc.; U.S. Geological Survey.



Mohawk Garnet Inc
mined out garnet area

#1
stripping Area
X





#1 STRIPPING AREA

17T 0528659
UTM 5156592

#2 STRIPPING AREA

17T 0528626
UTM 5156228

Trail cut to access stripping area

Trail cut to access stripping area

↑ Kukagami Lake Rd.

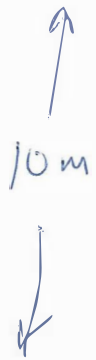


← 100 m. →
Scale 1 to 20,000

Stripping area #1

17T0528659
JTM 5156592

8



Banded Quartz
going North, South
with some
mineralization
mixed with lots
of garnet and
Mica. Dipping
at approx. 40°




2cm = 1000 cm
scale



Area #1

↑
N

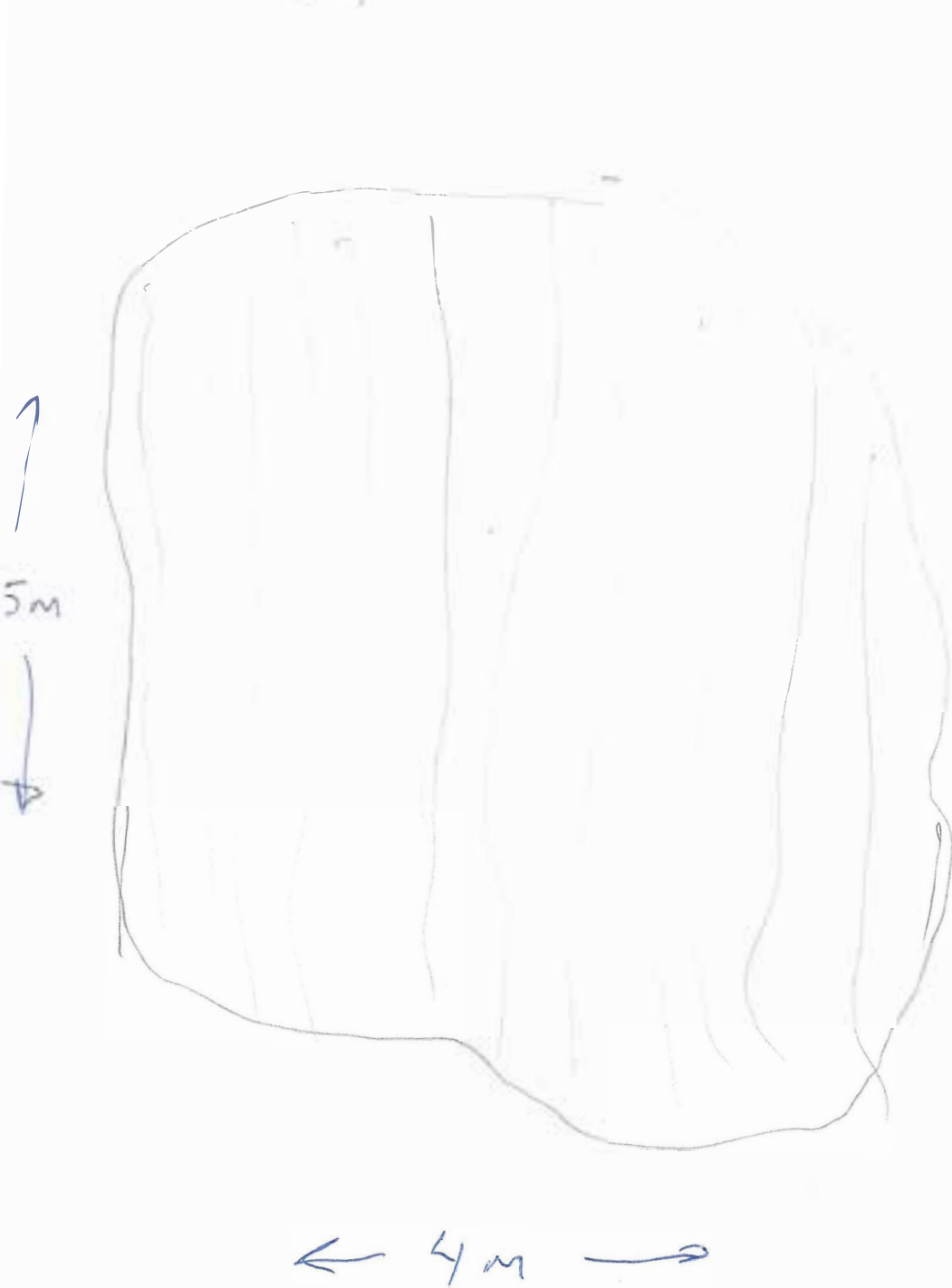
10
Samples from Area # 1



Stripping area #2

17T 0528626
UTM 5156 228


11



Banded Quartz
going north, south
Dipping 30° west,
with mineralization
Quartz, rust
Garnet and mica

2cm = 1000cm
Scale

Area #2



CATEGORY	DATE	PAYEE	DESCRIPTION	AMOUNT
PHYSICAL LABOUR	DEC 4 2018	LEN COOK JASON COOK	CUT TRAIL	\$300.00 \$300.00
PHYSICAL LABOUR	DEC 5 2018	LEN COOK JASON COOK	CUT TRAIL	\$300.00 \$300.00
PHYSICAL LABOUR	DEC 6 2018	LEN COOK JASON COOK	CUT TRAIL	\$300.00 \$300.00
PHYSICAL LABOUR	DEC 7 2018	LEN COOK JASON COOK	CUT TRAIL	\$300.00 \$300.00
PHYSICAL LABOUR	MARCH 1 2019	LEN COOK JASON COOK	CUT TRAIL	\$300.00 \$300.00
PHYSICAL LABOUR	MARCH 16 2019	LEN COOK JASON COOK	CUT TRAIL	\$300.00 \$300.00
PHYSICAL LABOUR	MARCH 17 2019	LEN COOK JASON COOK	CUT TRAIL	\$300.00 \$300.00
PHYSICAL LABOUR	MARCH 18 2019	LEN COOK JASON COOK	CUT TRAIL	\$300.00 \$300.00
PHYSICAL LABOUR	SEPT 5 2019	LEN COOK JASON COOK	CUT TRAIL	\$300.00 \$300.00
PHYSICAL LABOUR	SEPT 6 2019	LEN COOK JASON COOK	CUT TRAIL	\$300.00 \$300.00
PHYSICAL LABOUR	SEPT 24 2019	LEN COOK JASON COOK	CUT TRAIL	\$300.00 \$300.00
PHYSICAL LABOUR	SEPT 26 2019	LEN COOK JASON COOK	CUT TRAIL	\$300.00 \$300.00
PHYSICAL LABOUR	SEPT 30 2019	LEN COOK JASON COOK	CUT TRAIL	\$300.00 \$300.00
PHYSICAL LABOUR	OCT 2 2019	LEN COOK JASON COOK	CUT TRAIL	\$300.00 \$300.00
MECHANIZED STRIPPING	OCT 12 2019	LEN COOK JASON COOK	BRING IN EXCAVATOR BEGIN SCRAPING	\$300.00 \$300.00
MECHANIZED STRIPPING	OCT 13 2019	LEN COOK JASON COOK	FINISHED SCRAPING NORTH CORNER MOVE EXCAVATOR TO SOUTH END	\$300.00 \$300.00
MECHANIZED STRIPPING	OCT 14 2019	LEN COOK JASON COOK	FINISH SCRAPING & MOVE EXCAVATOR OUT	\$300.00 \$300.00
			SUBTOTAL	\$10,800.00

CATEGORY	DATE	PAYEE	DESCRIPTION	AMOUNT
WRITING REPORT	OCT 4 – 7 2020	LEN COOK	3 DAYS WRITING REPORT	\$900.00
SUPPLIES	DEC 4 2018 – OCT 14 2019	LEN COOK	CHAINSAW RENTAL AND FUEL @ \$25 A DAY	\$375
SUPPLIES	OCT 12-14 2019	LEN COOK	EXCAVATOR RENTAL @ \$325 A DAY	\$975
TRANSPORTATION	DEC 4 2018 – OCT 14 2019	LEN COOK	18 TRIPS @ 52KM = 936KM @ \$0.50KM	\$468
TRANSPORTATION	DEC 4 2018 – OCT 14 2019	JASON COOK	18 TRIPS @ 130KM = 2340KM @ \$0.50	\$1170
FOOD	DEC 4 2018 – OCT 14 2019	LEN COOK JASON COOK	LUNCH, SNACKS & DRINKS	\$360.00
			SUBTOTAL	\$4248
			TOTAL	\$15,048